

Bottom water oxygen concentration (ml/l)

Country: Denmark

Ship : Dana

Date : 20150821-20150831

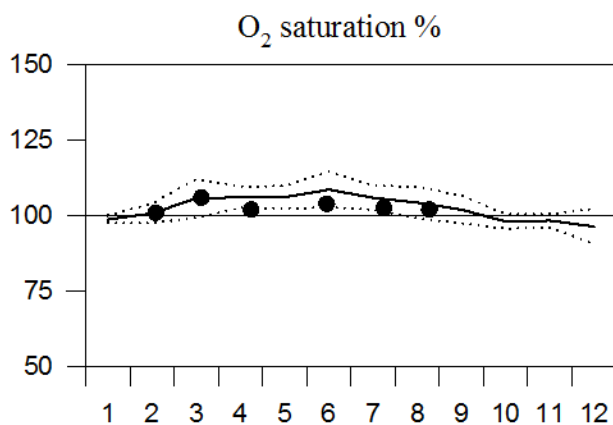
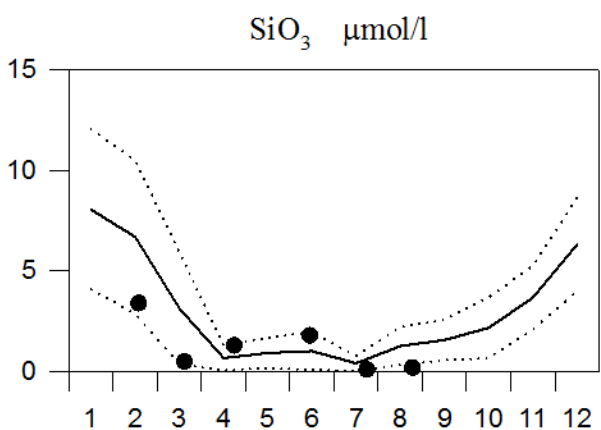
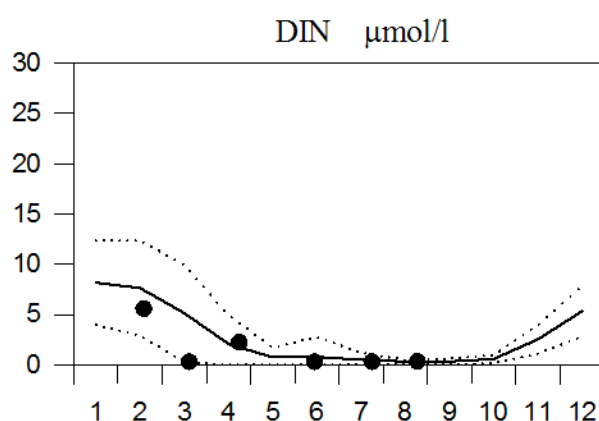
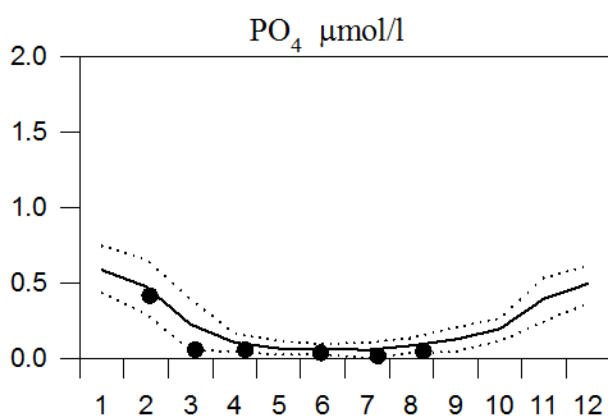
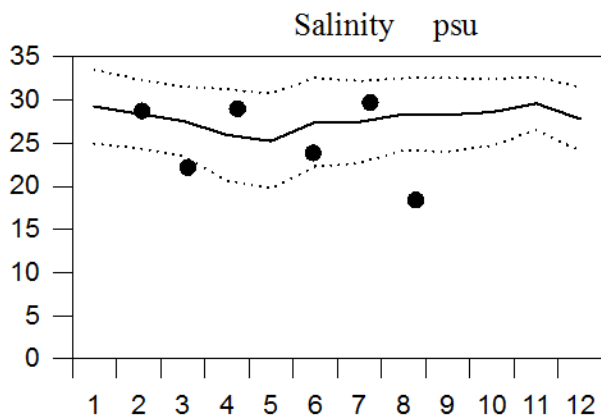
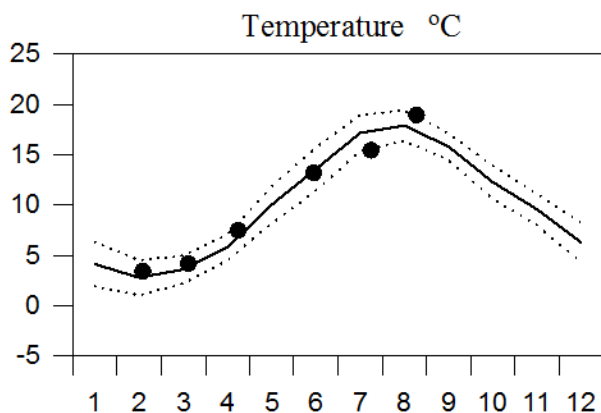
Series : 0801-0855



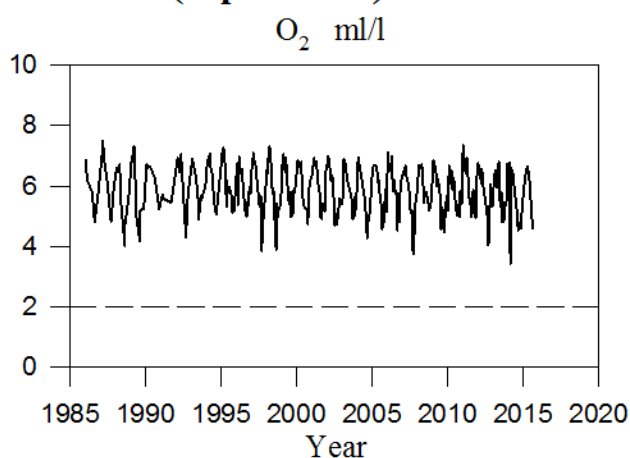
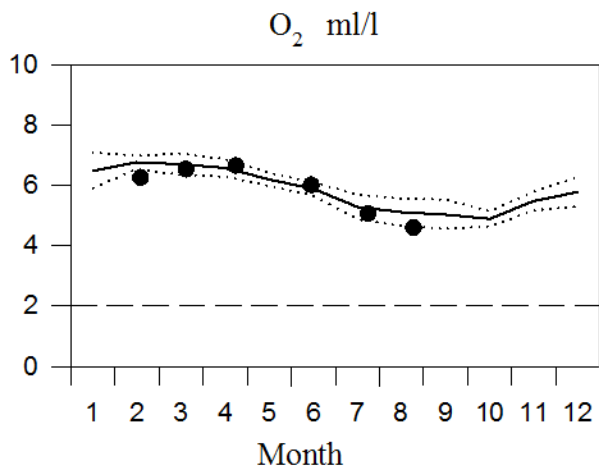
STATION P2 SURFACE WATER

Annual Cycles

— Mean 1996-2010 St.Dev. ● 2015

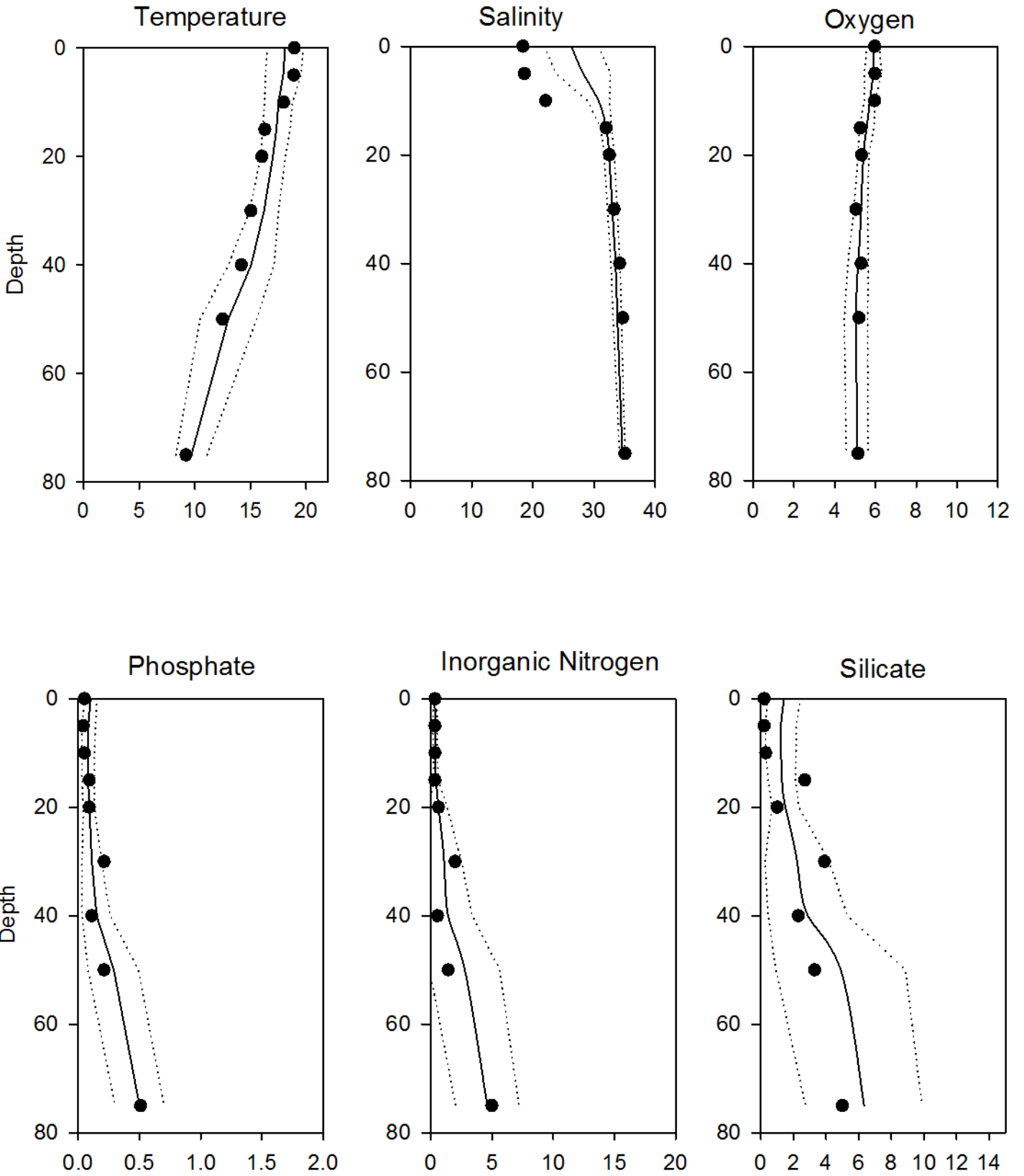


OXYGEN IN BOTTOM WATER (depth >75m)



Vertical profiles P2 August

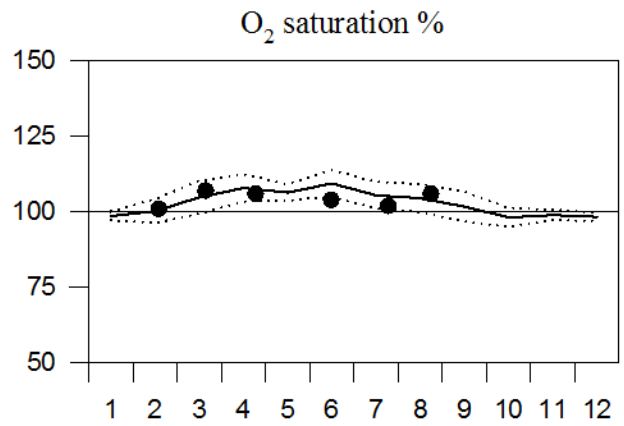
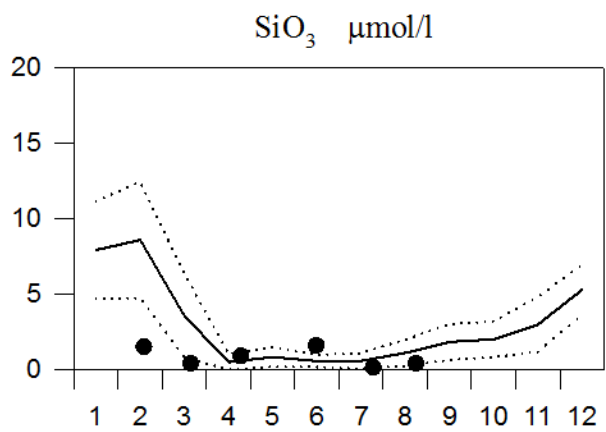
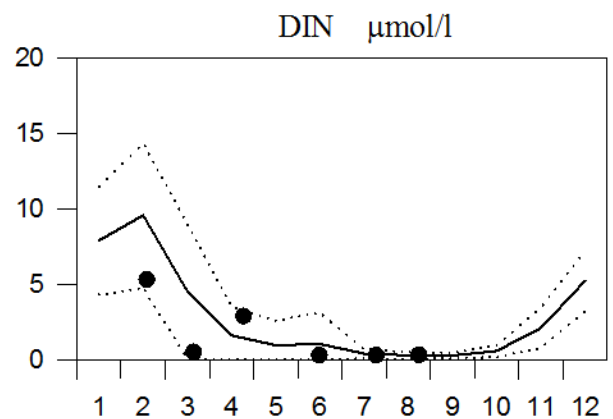
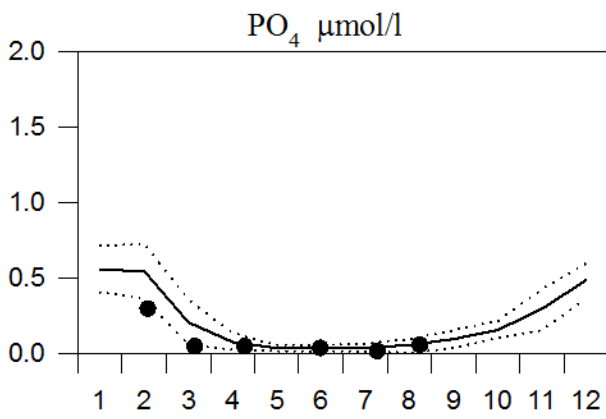
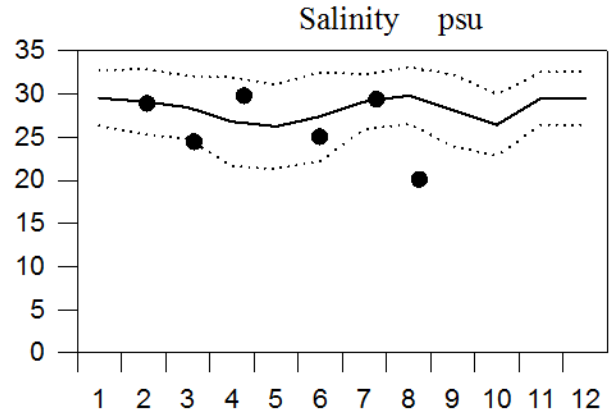
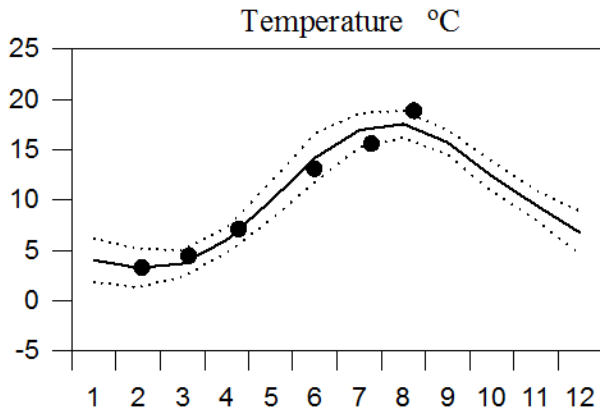
— Mean 1996-2010 St.Dev. ● 2015



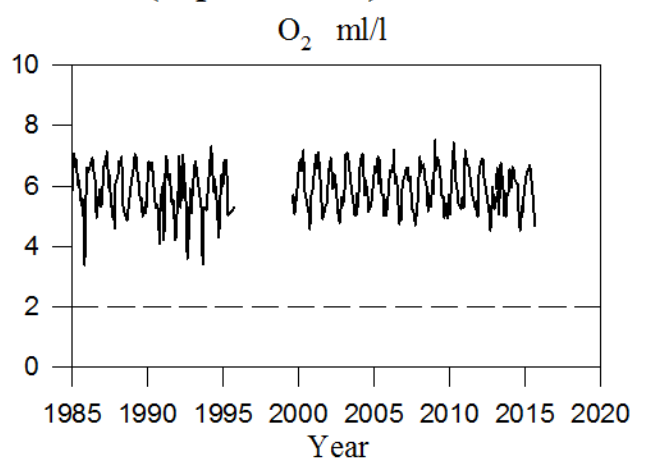
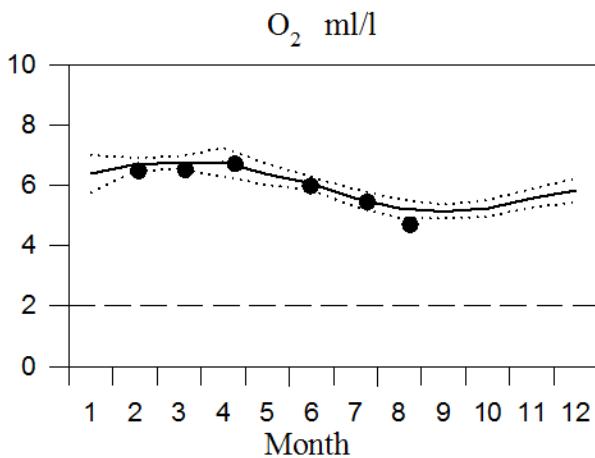
STATION Å13 SURFACE WATER

Annual Cycles

— Mean 1996-2010 ····· St.Dev. ● 2015

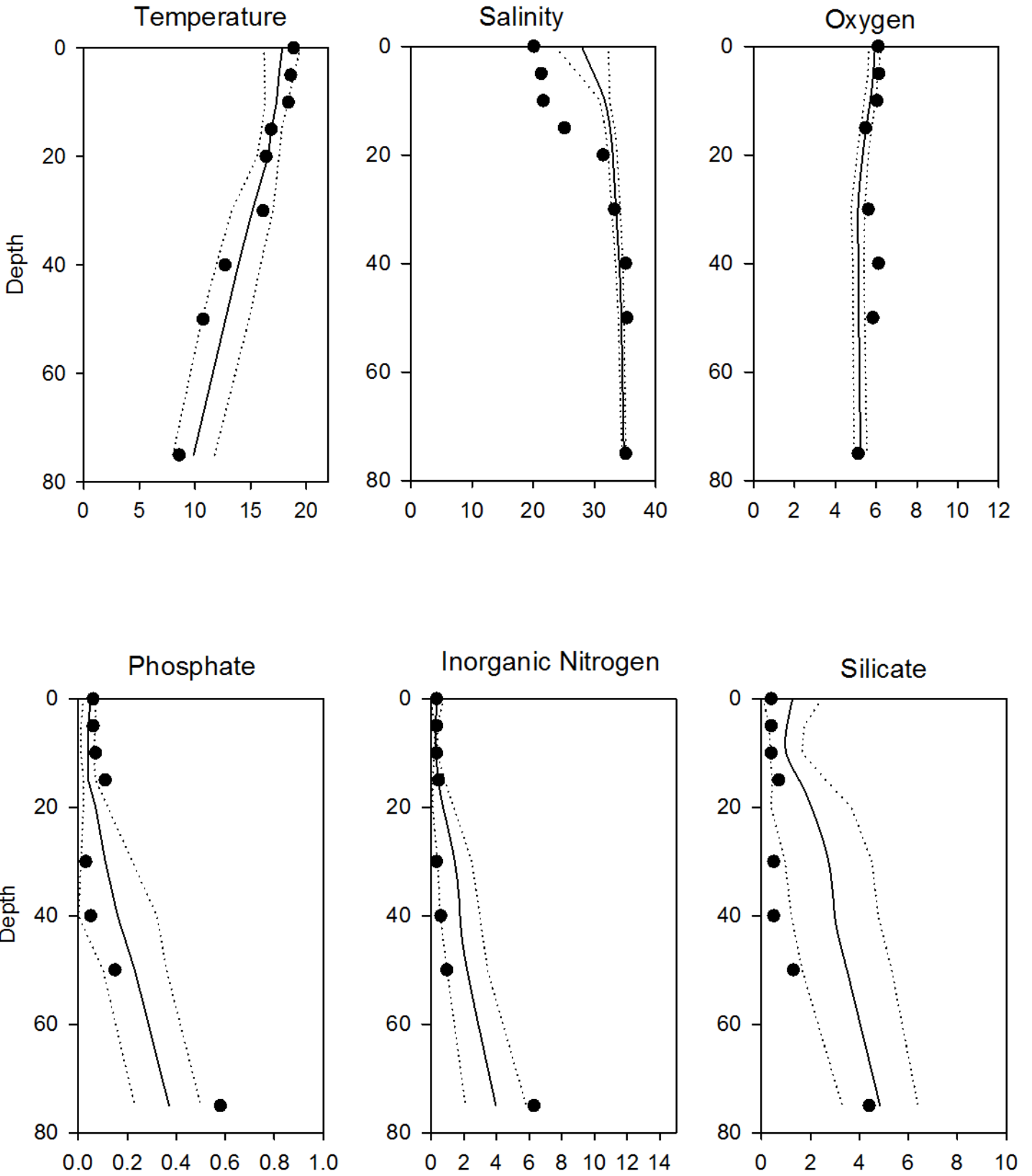


OXYGEN IN BOTTOM WATER (depth >=75m)



Vertical profiles Å13 August

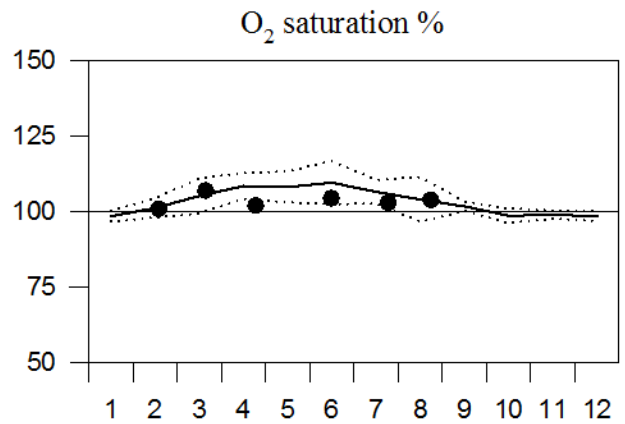
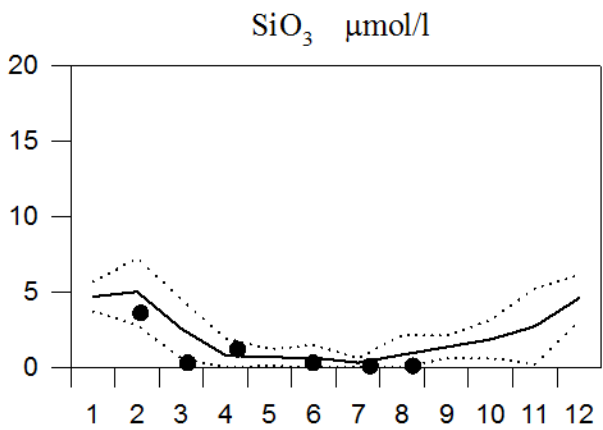
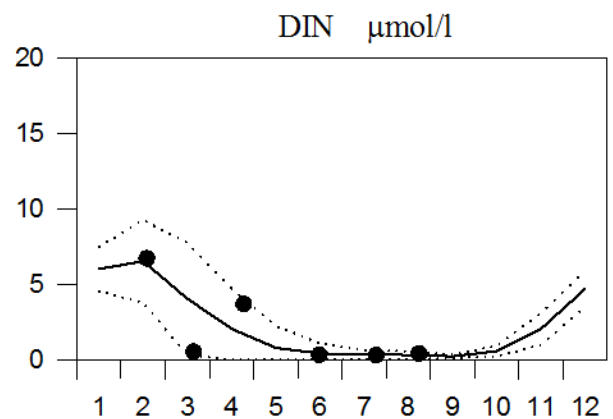
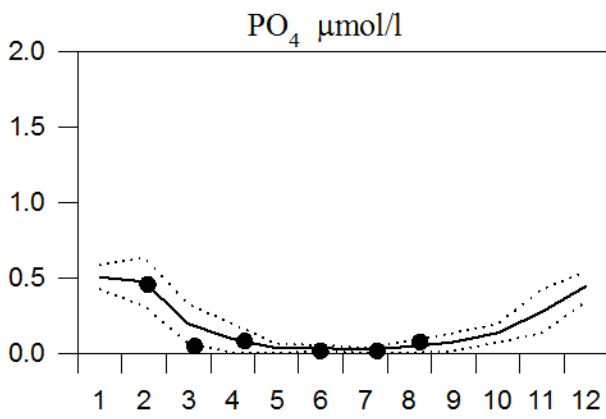
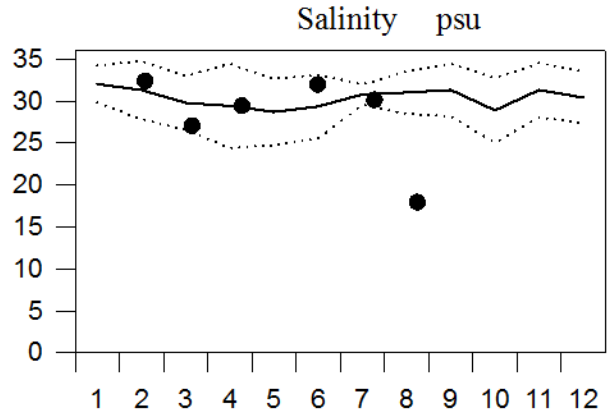
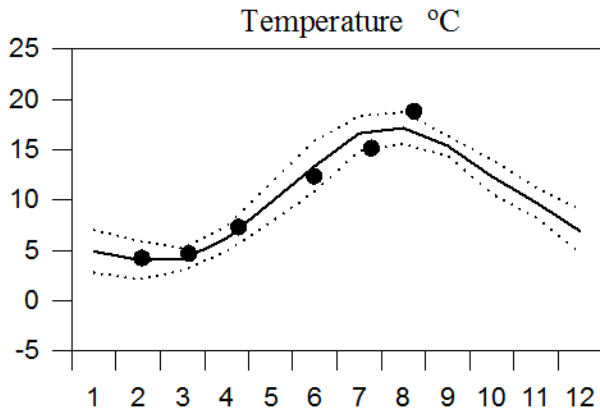
— Mean 1996-2010 St.Dev. ● 2015



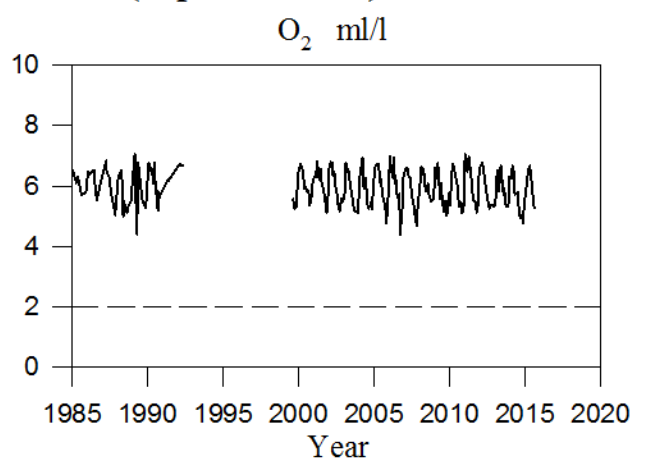
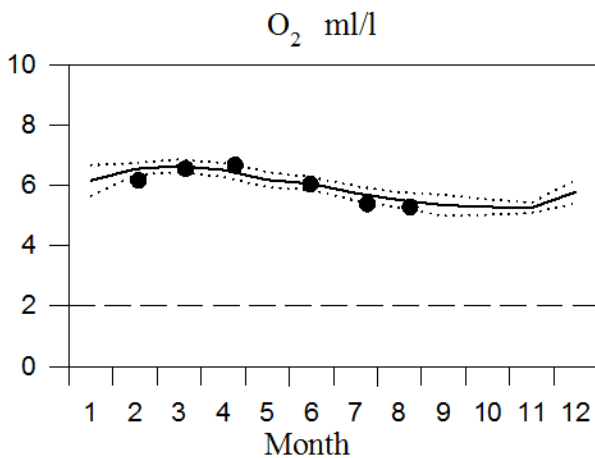
STATION Å15 SURFACE WATER

Annual Cycles

— Mean 1996-2010 ····· St.Dev. ● 2015

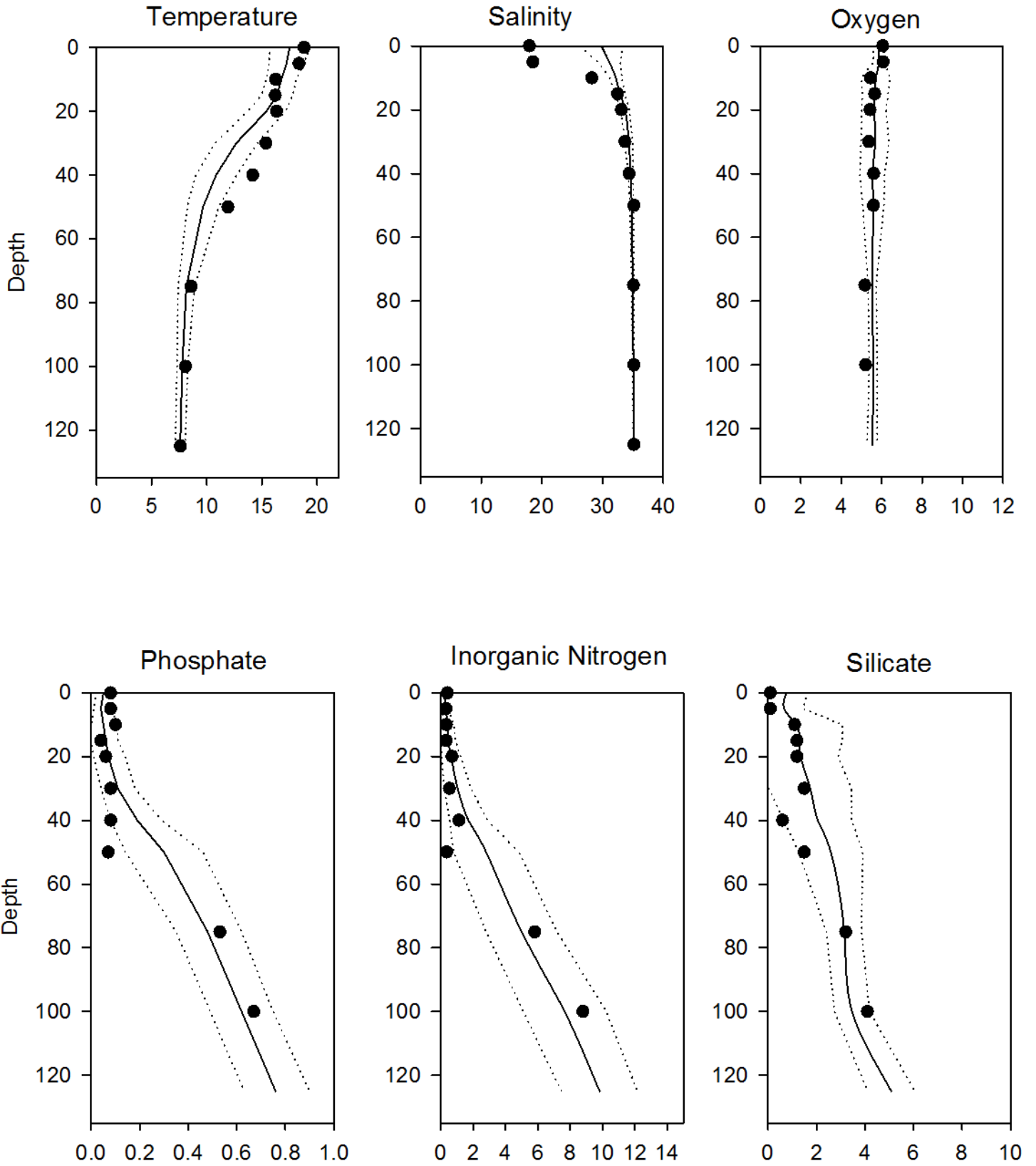


OXYGEN IN BOTTOM WATER (depth >=125m)



Vertical profiles Å15 August

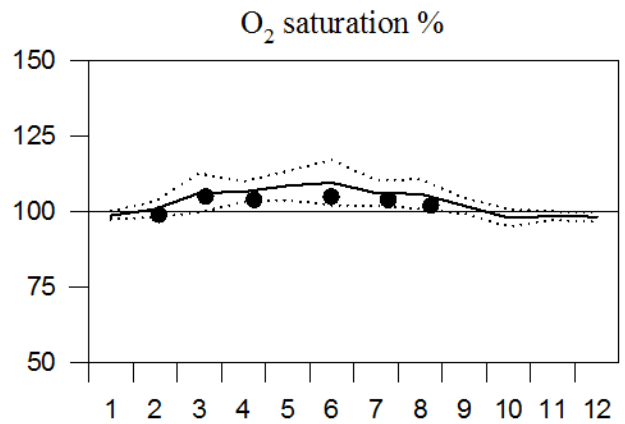
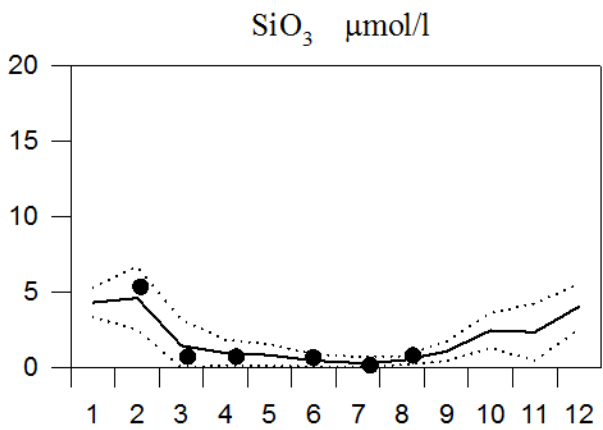
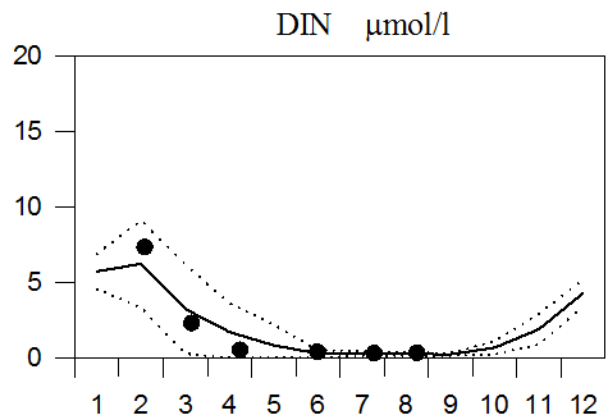
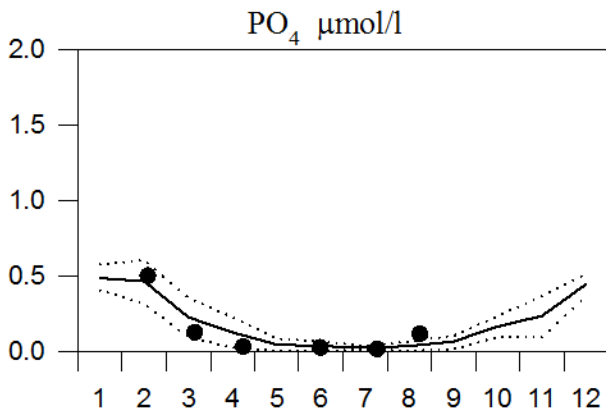
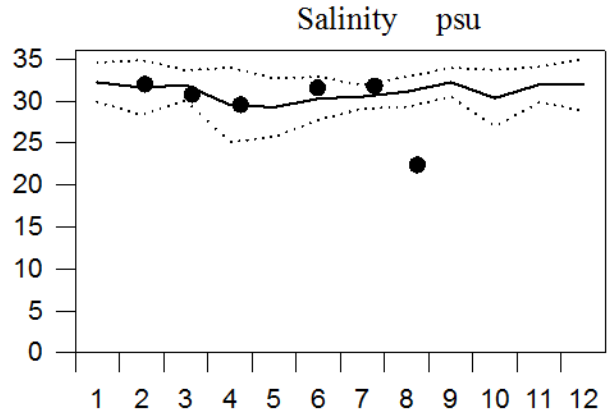
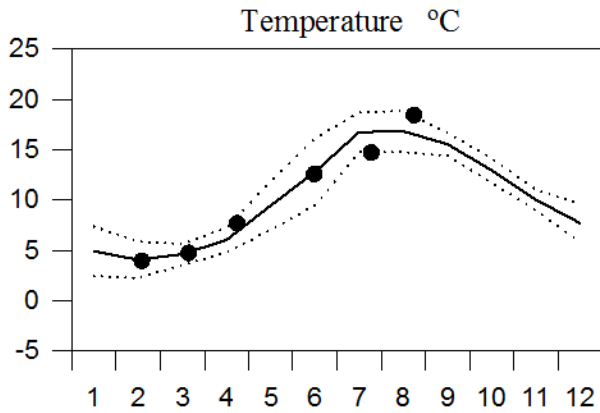
— Mean 1996-2010 St.Dev. ● 2015



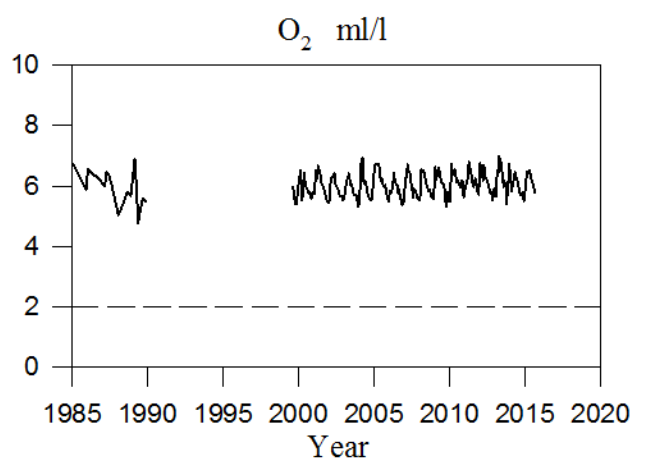
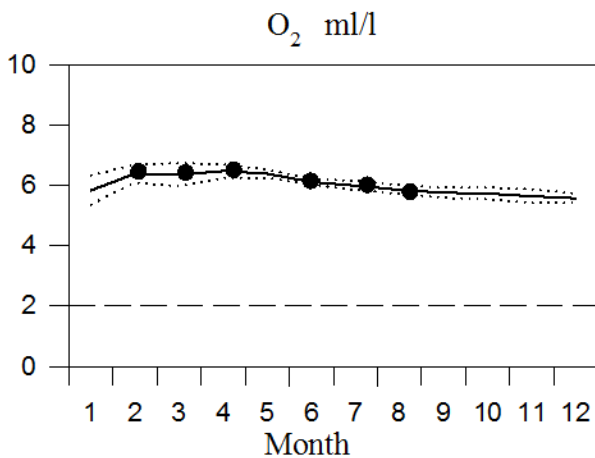
STATION Å17 SURFACE WATER

Annual Cycles

— Mean 1996-2010 St.Dev. ● 2015

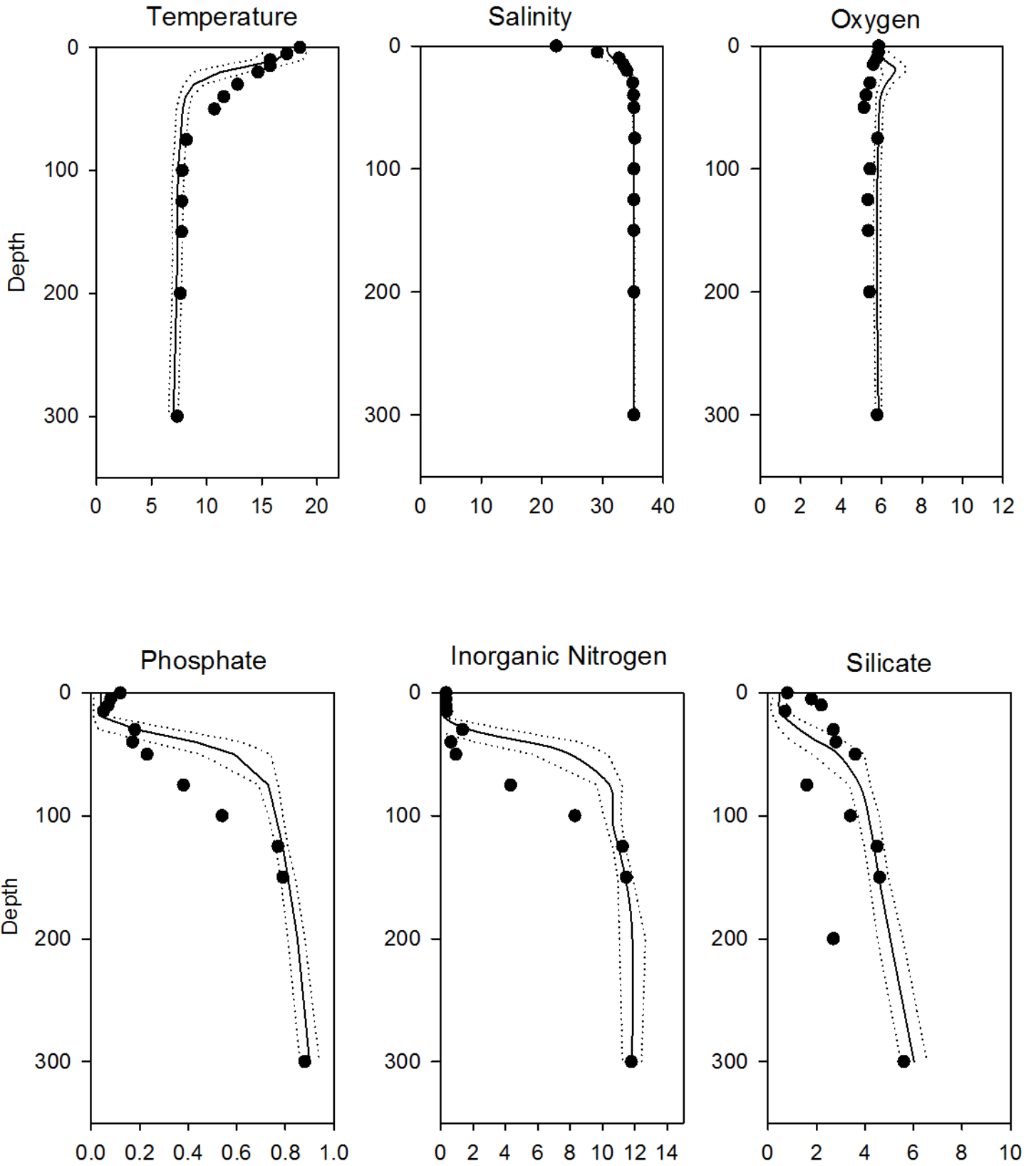


OXYGEN IN BOTTOM WATER (depth = 300m)



Vertical profiles Å17 August

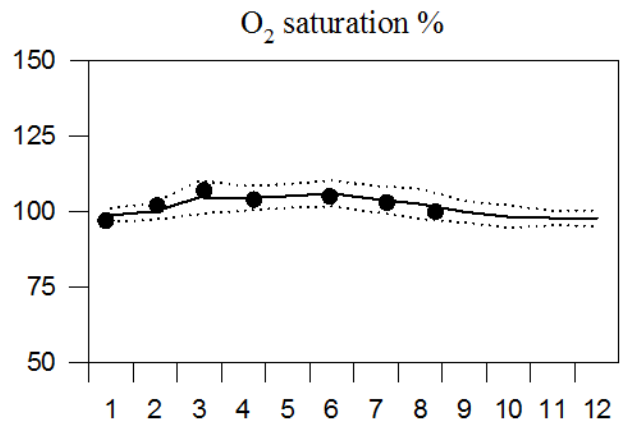
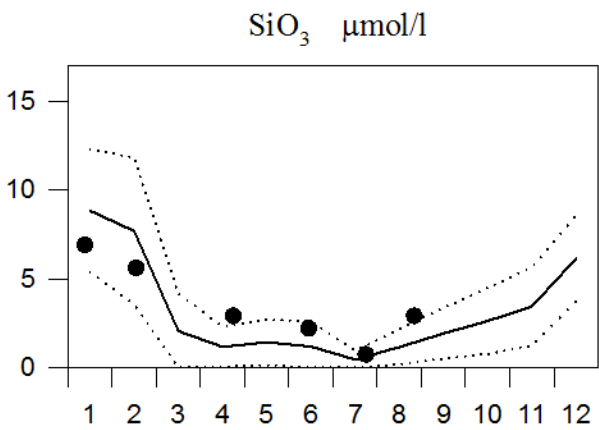
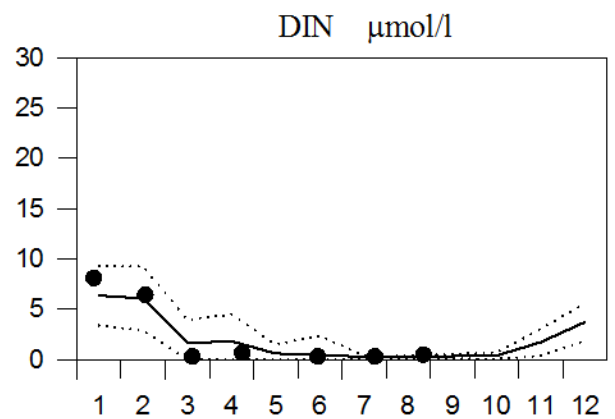
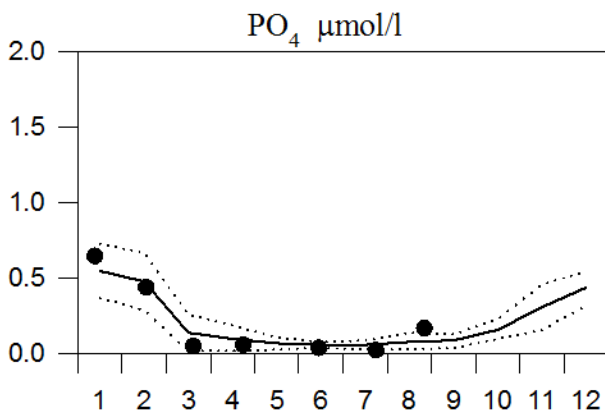
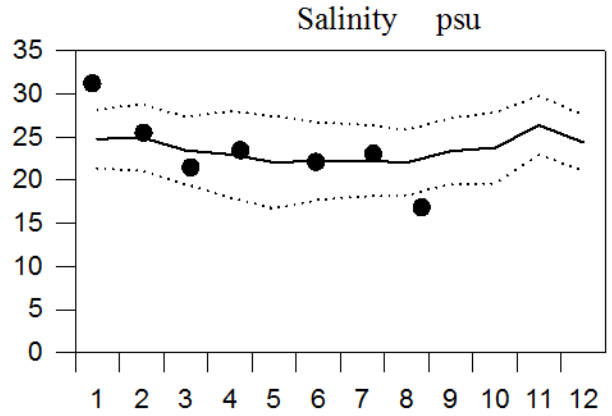
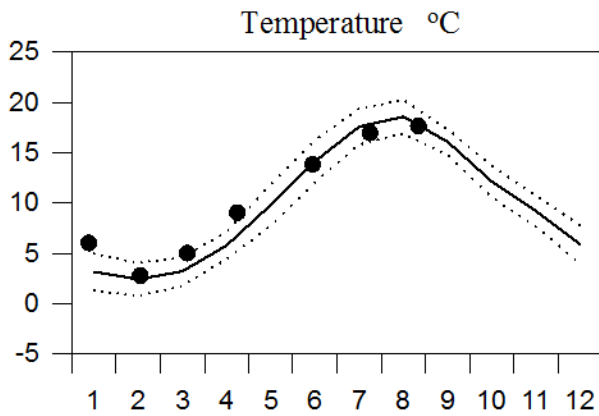
— Mean 1996-2010 St.Dev. ● 2015



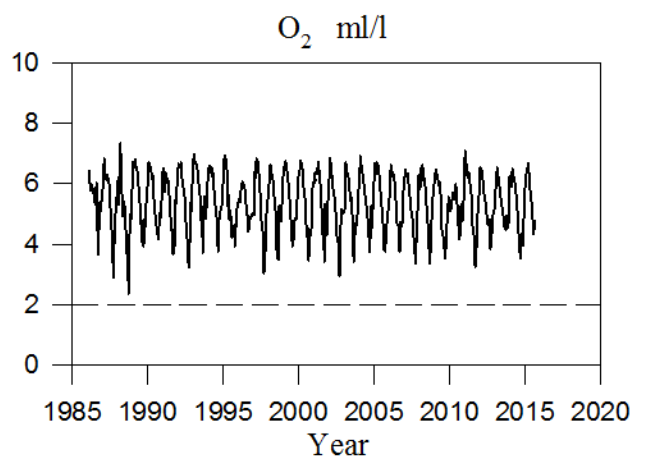
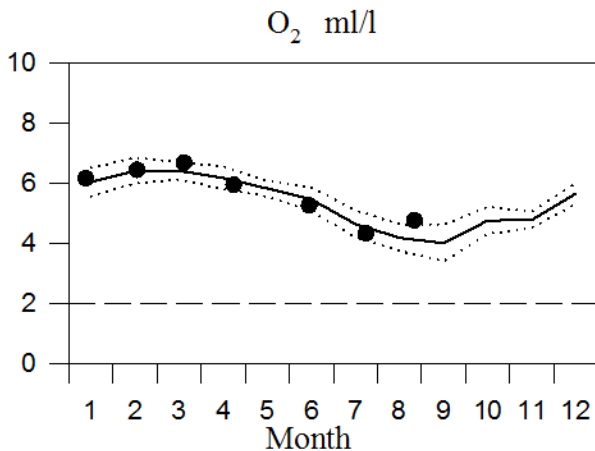
STATION FLADEN SURFACE WATER

Annual Cycles

— Mean 1996-2010 St.Dev. ● 2015

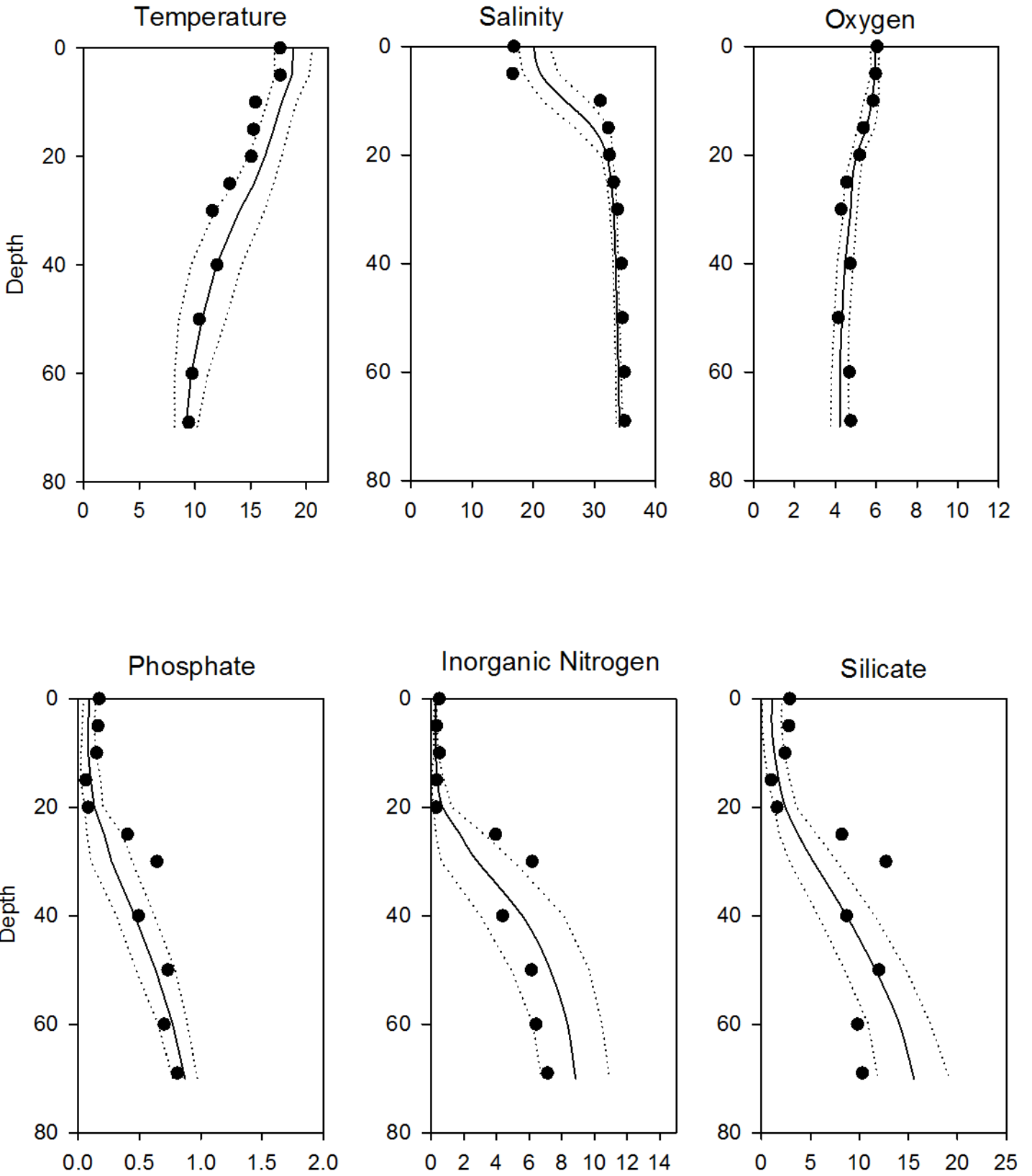


OXYGEN IN BOTTOM WATER (depth > 70m)



Vertical profiles Fladen August

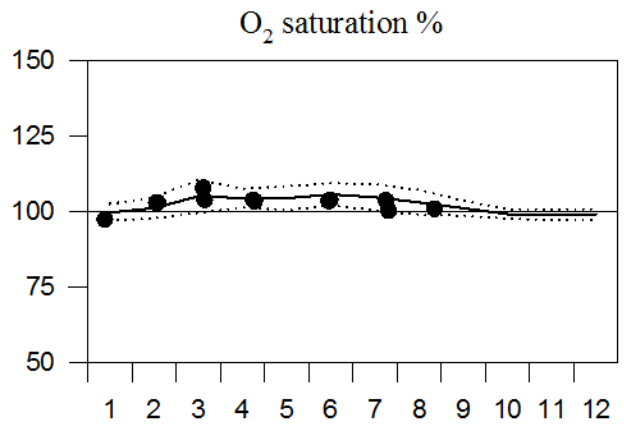
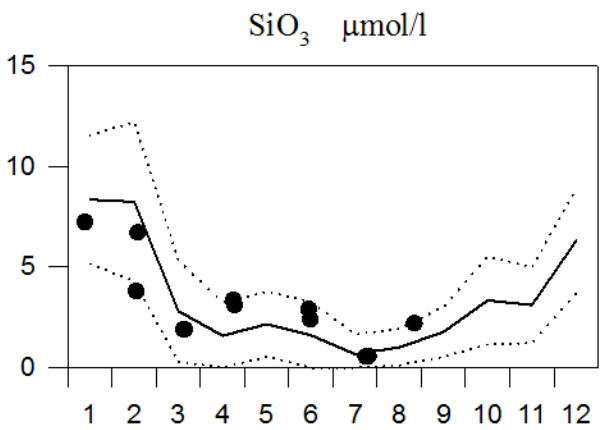
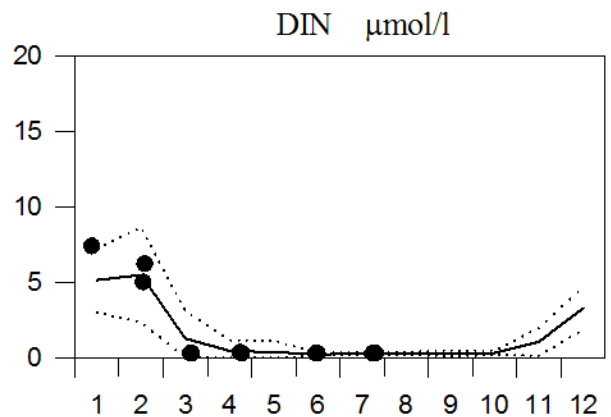
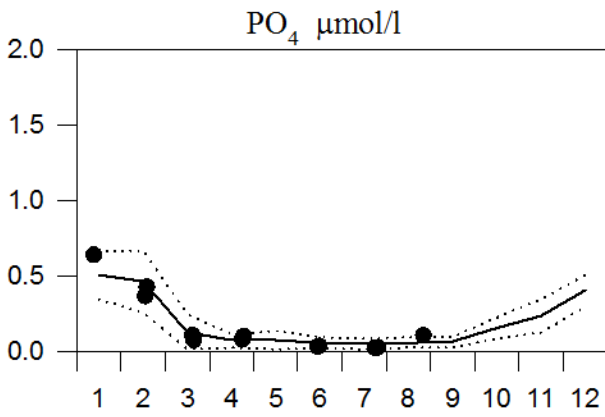
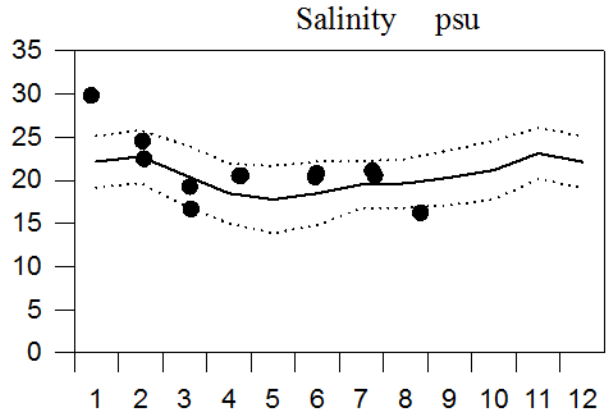
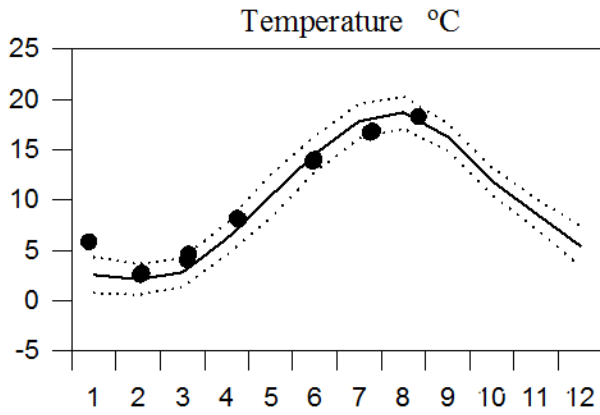
— Mean 1996-2010 St.Dev. ● 2015



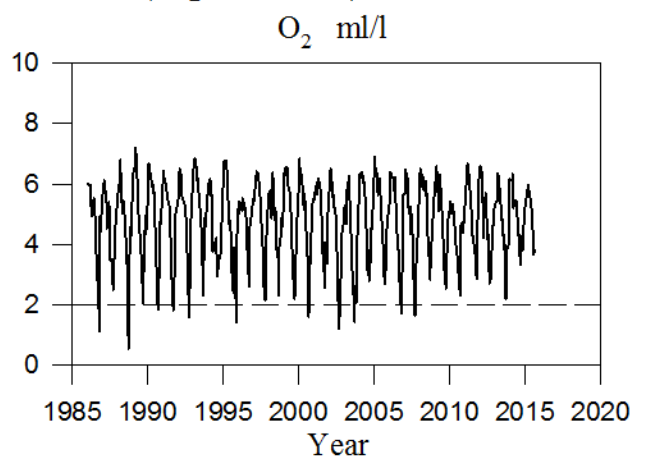
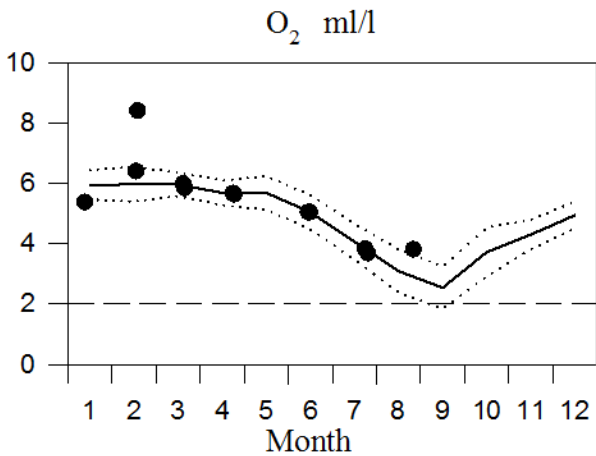
STATION ANHOLT E SURFACE WATER

Annual Cycles

— Mean 1996-2010 St.Dev. ● 2015

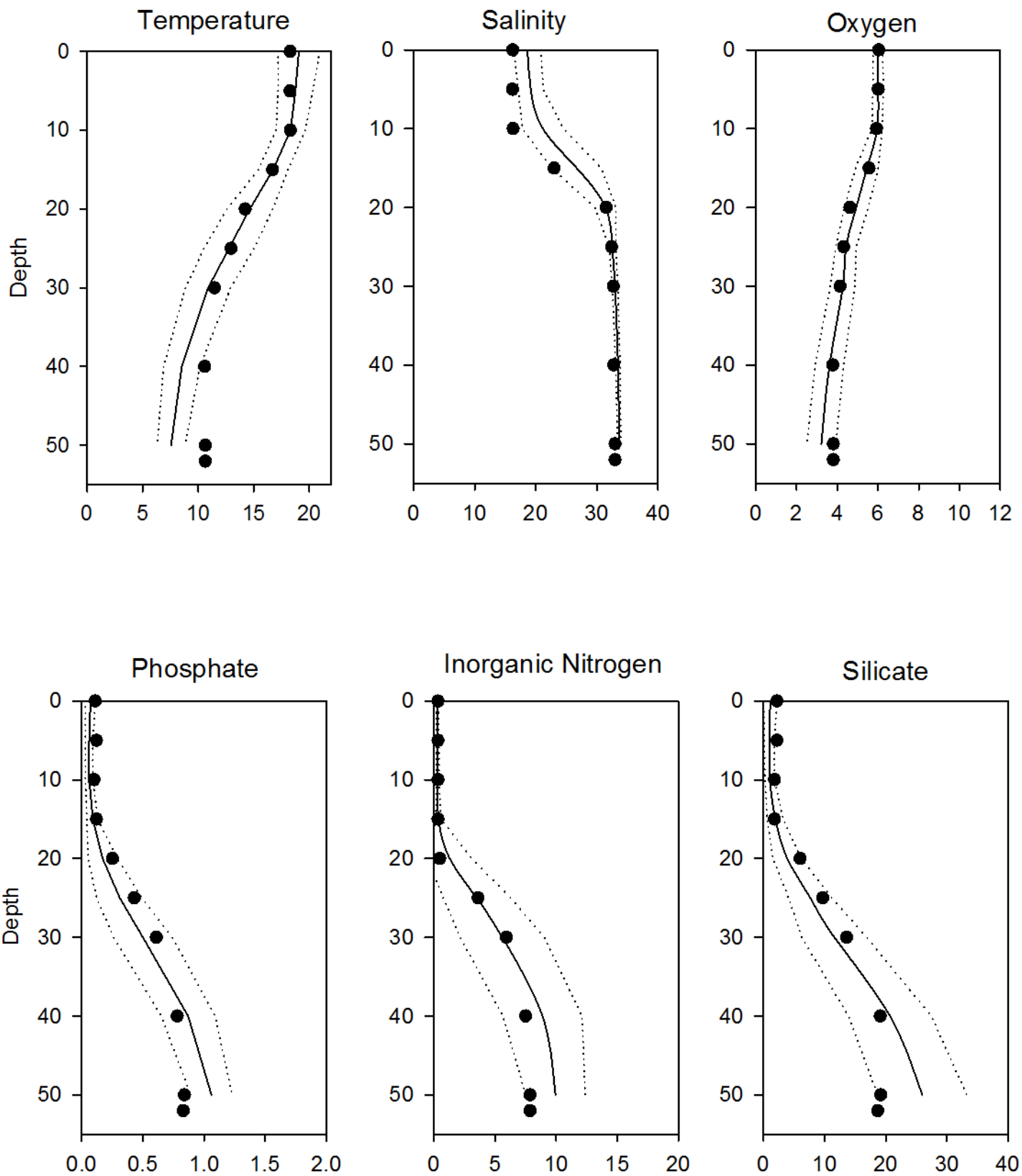


OXYGEN IN BOTTOM WATER (depth > 50m)



Vertical profiles Anholt E August

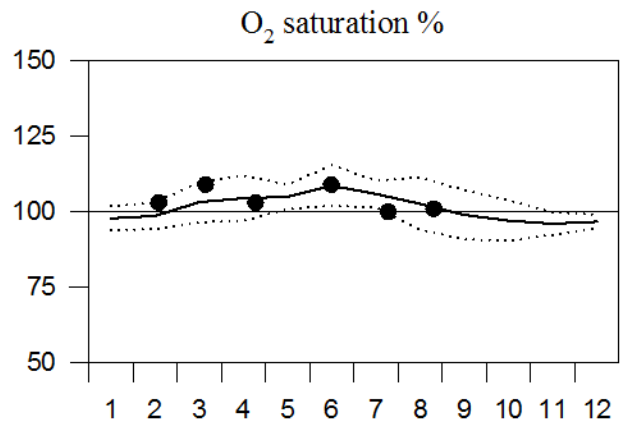
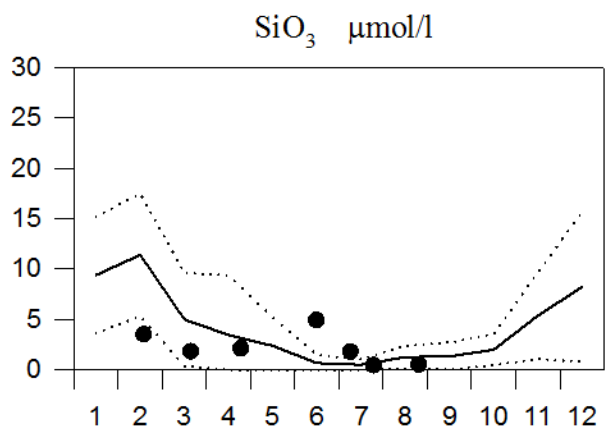
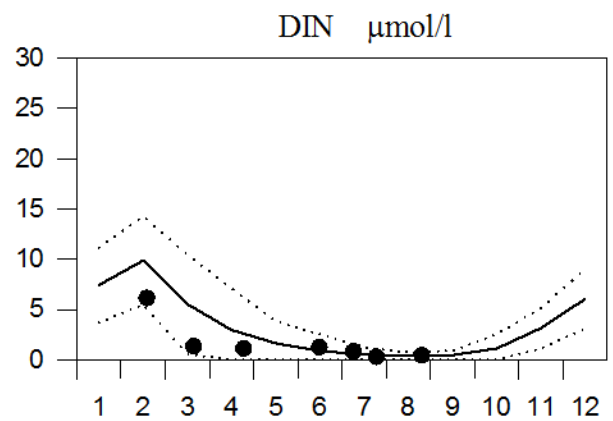
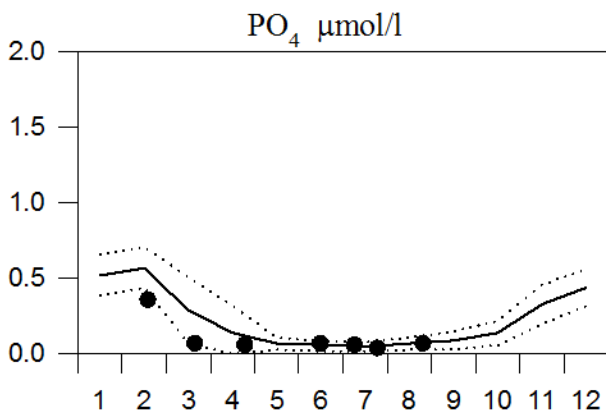
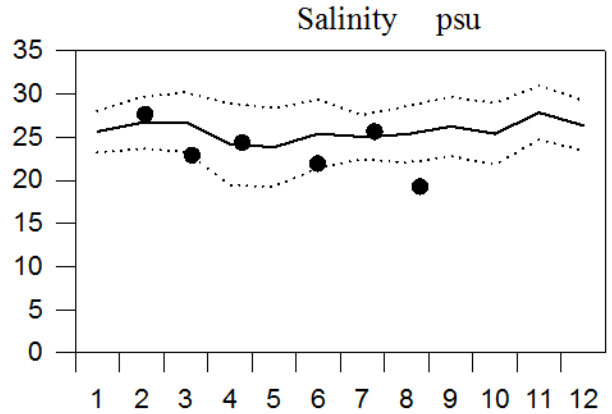
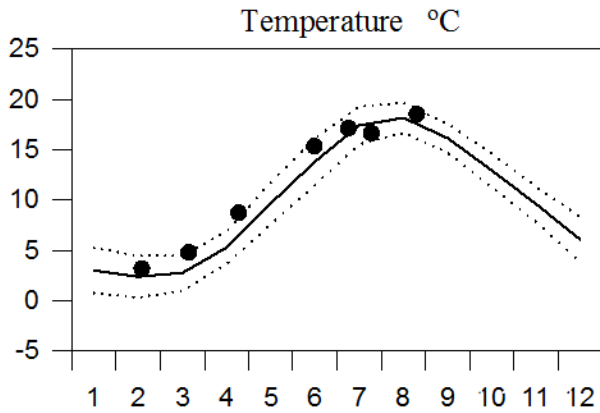
— Mean 1996-2010 St.Dev. ● 2015



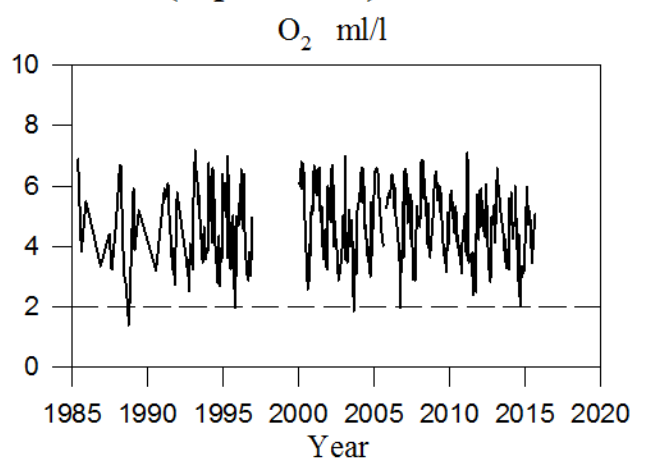
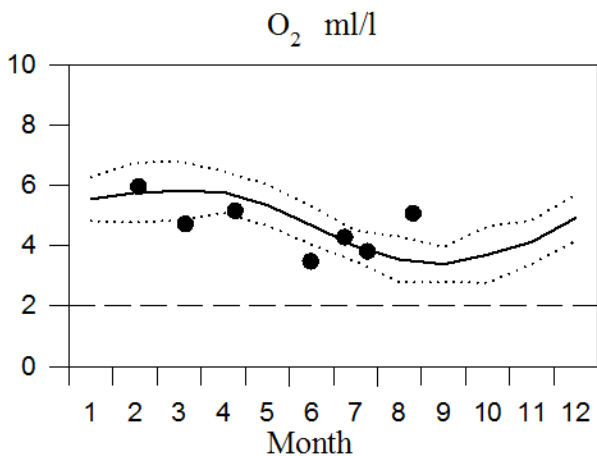
STATION SLÄGGÖ SURFACE WATER

Annual Cycles

— Mean 1996-2010 ····· St.Dev. ● 2015

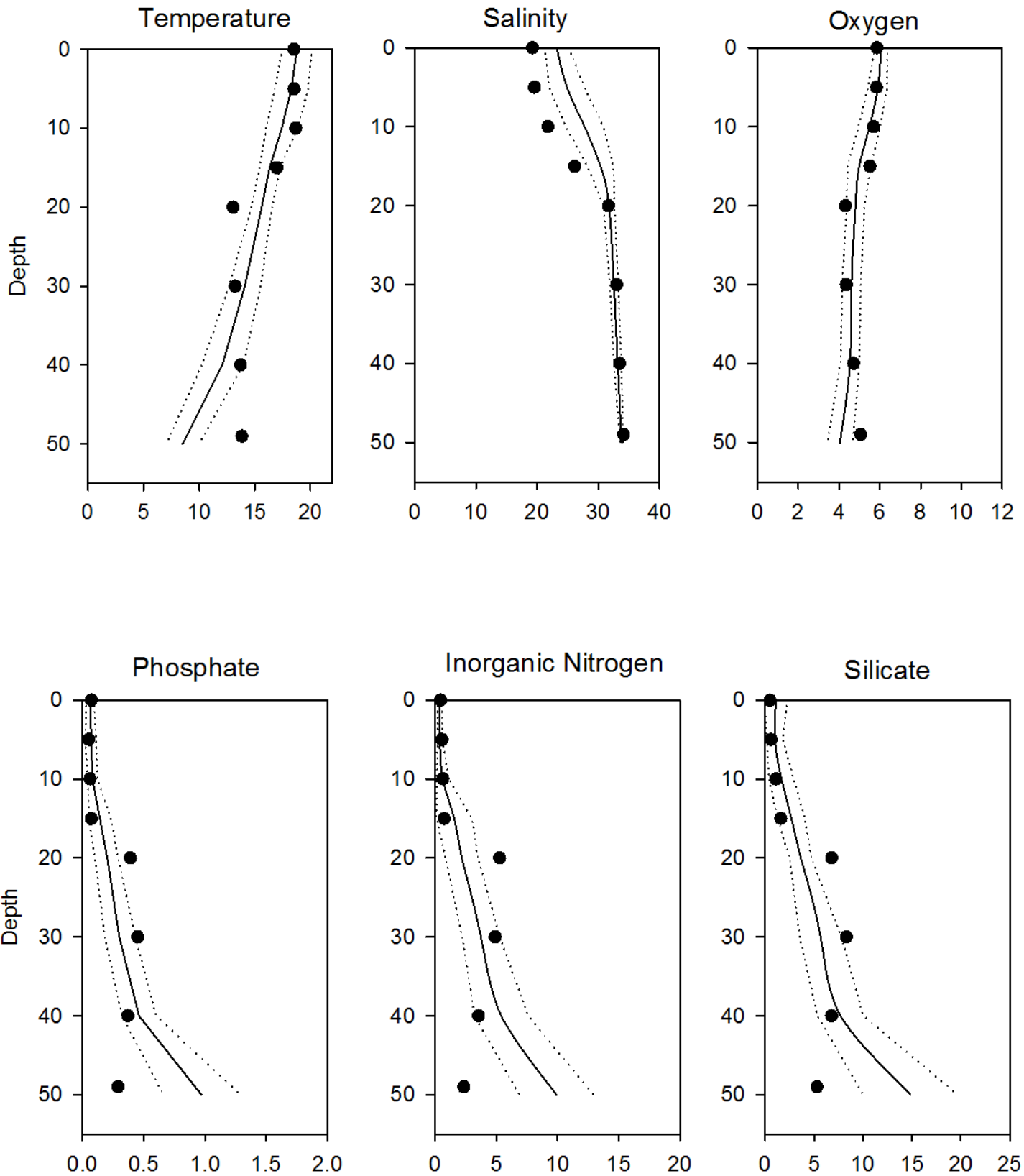


OXYGEN IN BOTTOM WATER (depth >50m)



Vertical profiles Släggö August

— Mean 1996-2010 St.Dev. ● 2015



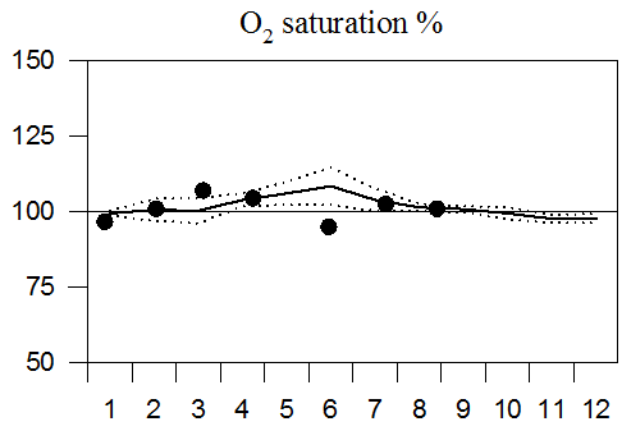
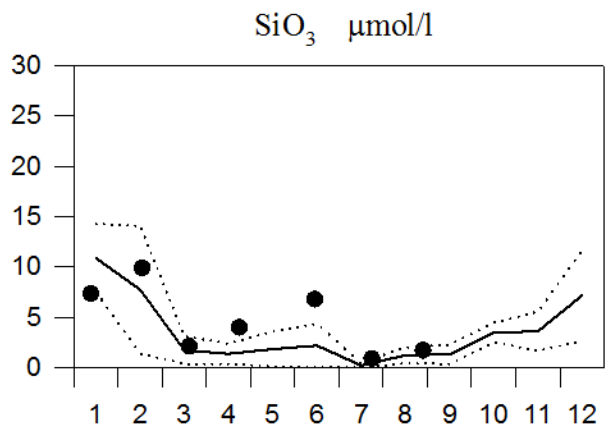
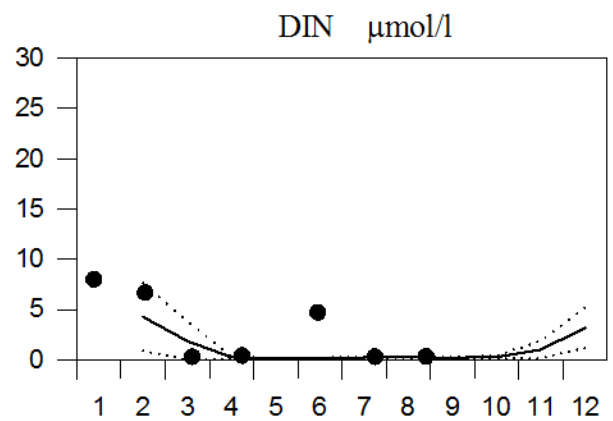
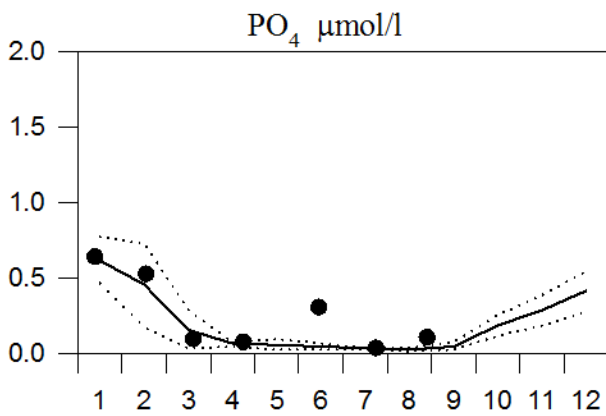
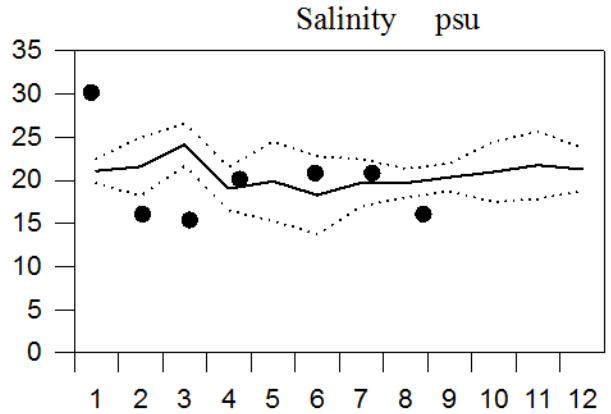
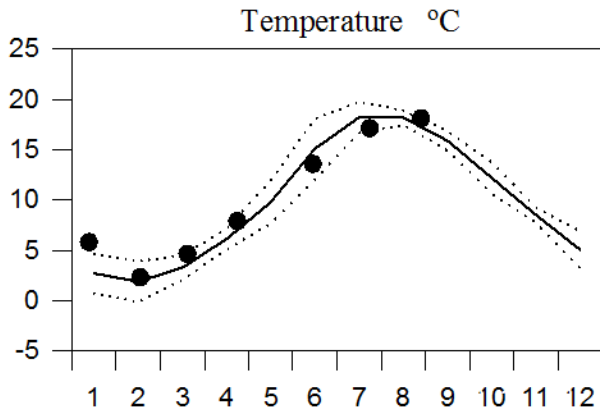
STATION N14 Falkenberg SURFACE WATER

Annual Cycles

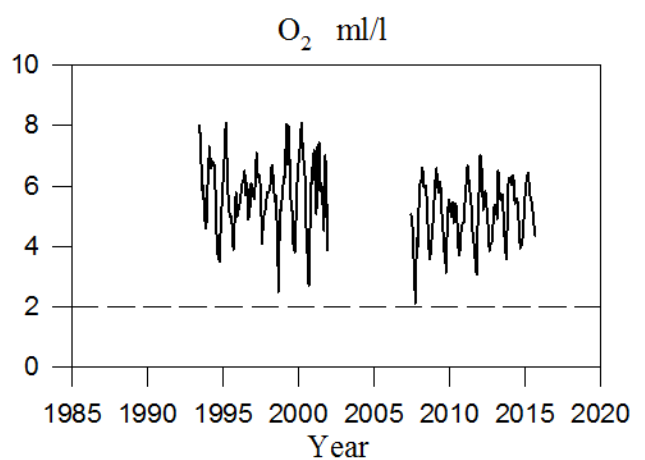
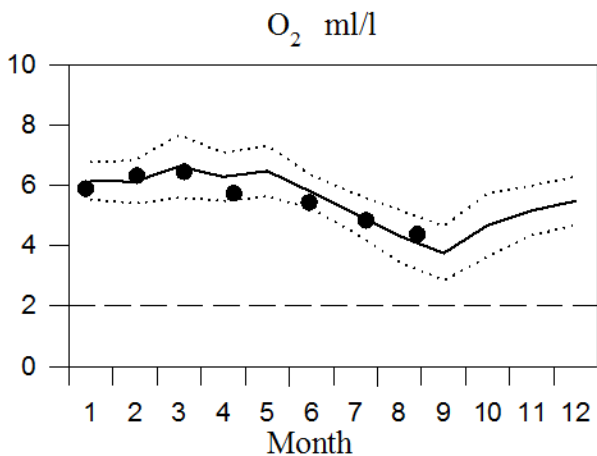
— Mean 2007-2010

..... St.Dev.

● 2015



OXYGEN IN BOTTOM WATER (depth > 25m)



Vertical profiles N14 Falkenberg August

— Mean 1996-2010 St.Dev. ● 2015

