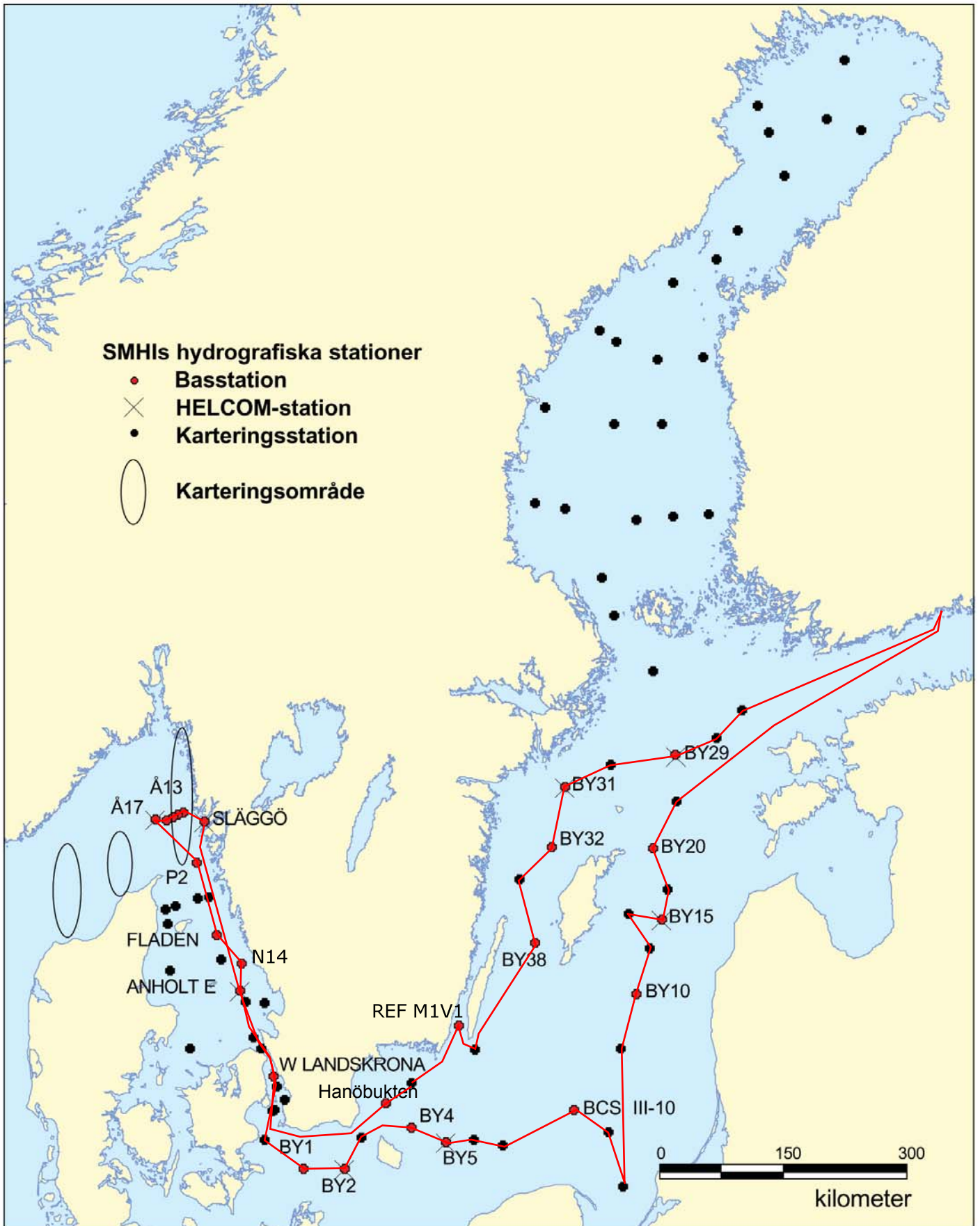


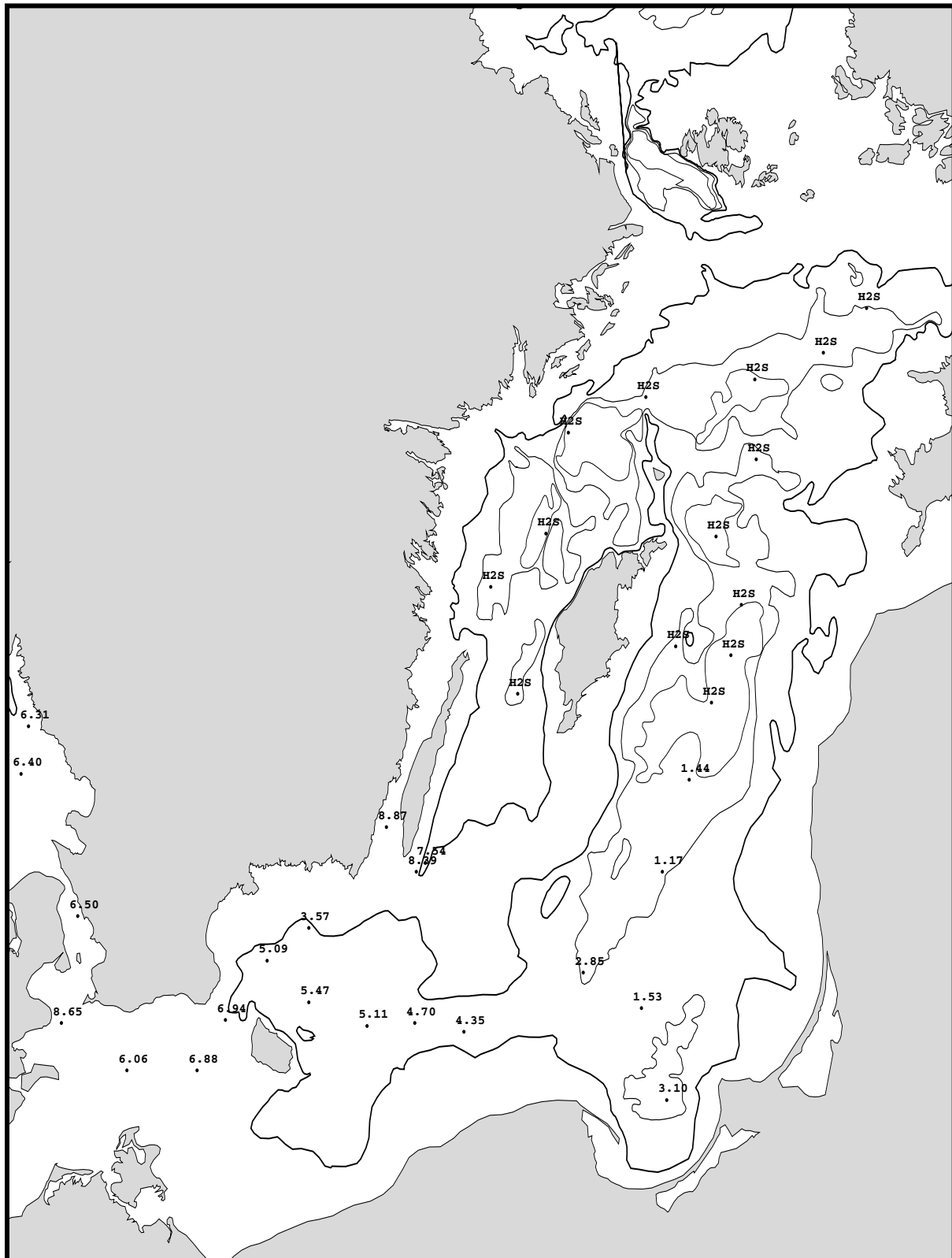
TRACKCHART

Country: Sweden
Ship: R/V ARANDA
Date: 20150214-20150222
Series: 0100-0144



Bottom water oxygen concentration (ml/l)

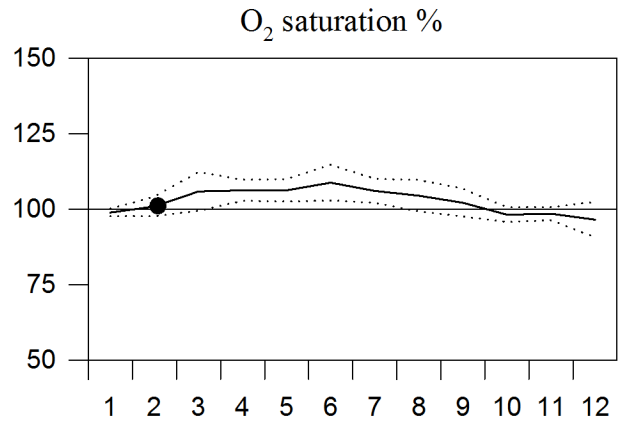
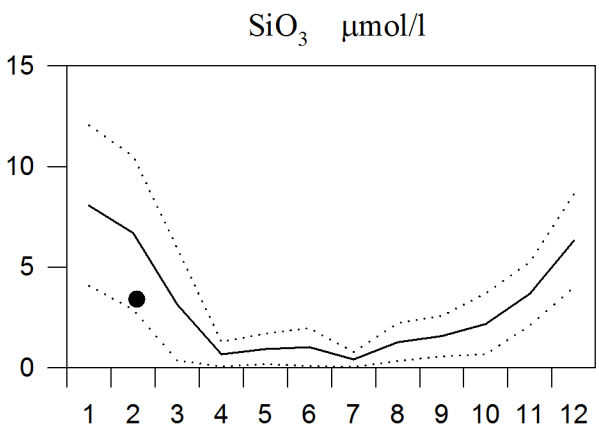
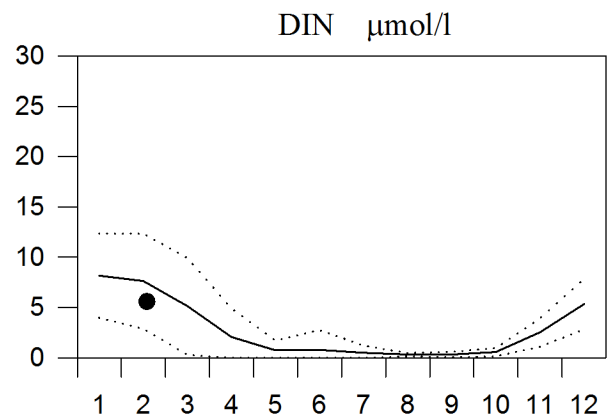
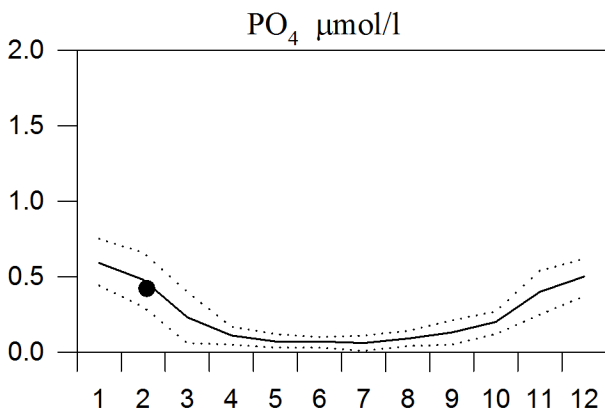
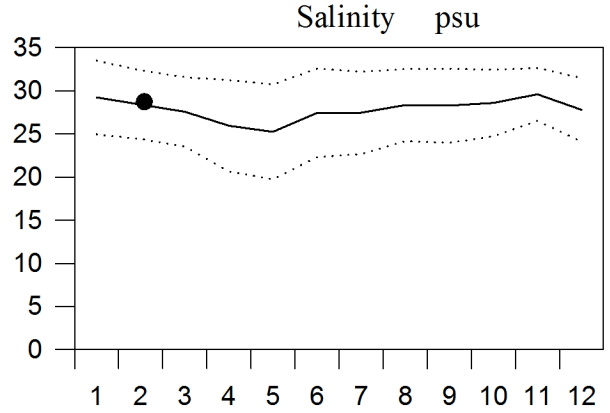
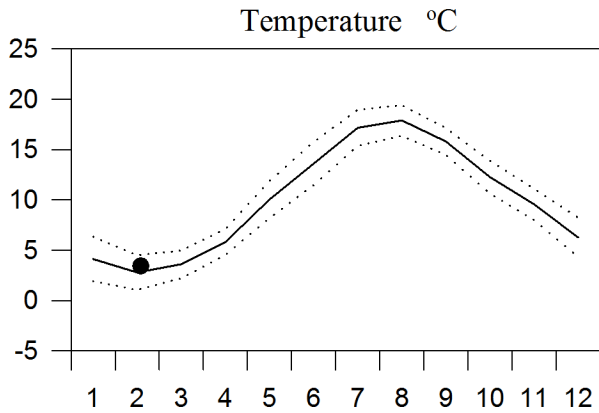
Country: Finland
Ship : Aranda
Date : 20150215-20150221
Series : 0100-0144



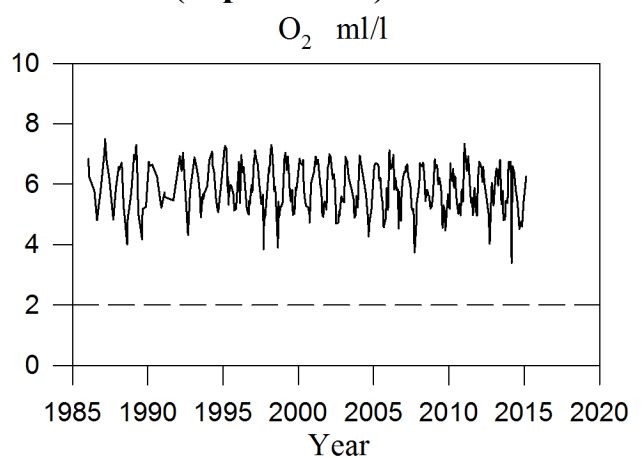
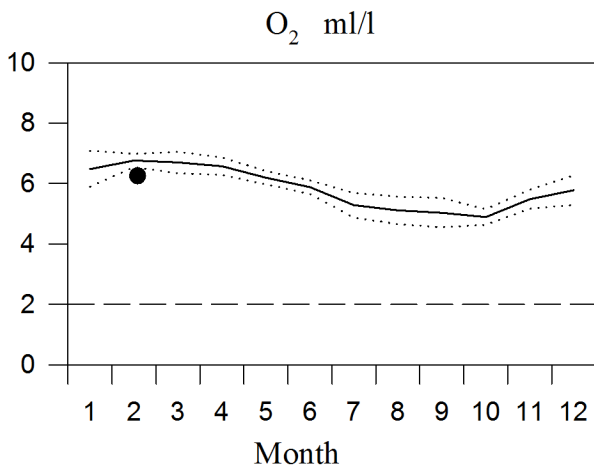
STATION P2 SURFACE WATER

Annual Cycles

— Mean 1996-2010 St.Dev. ● 2015

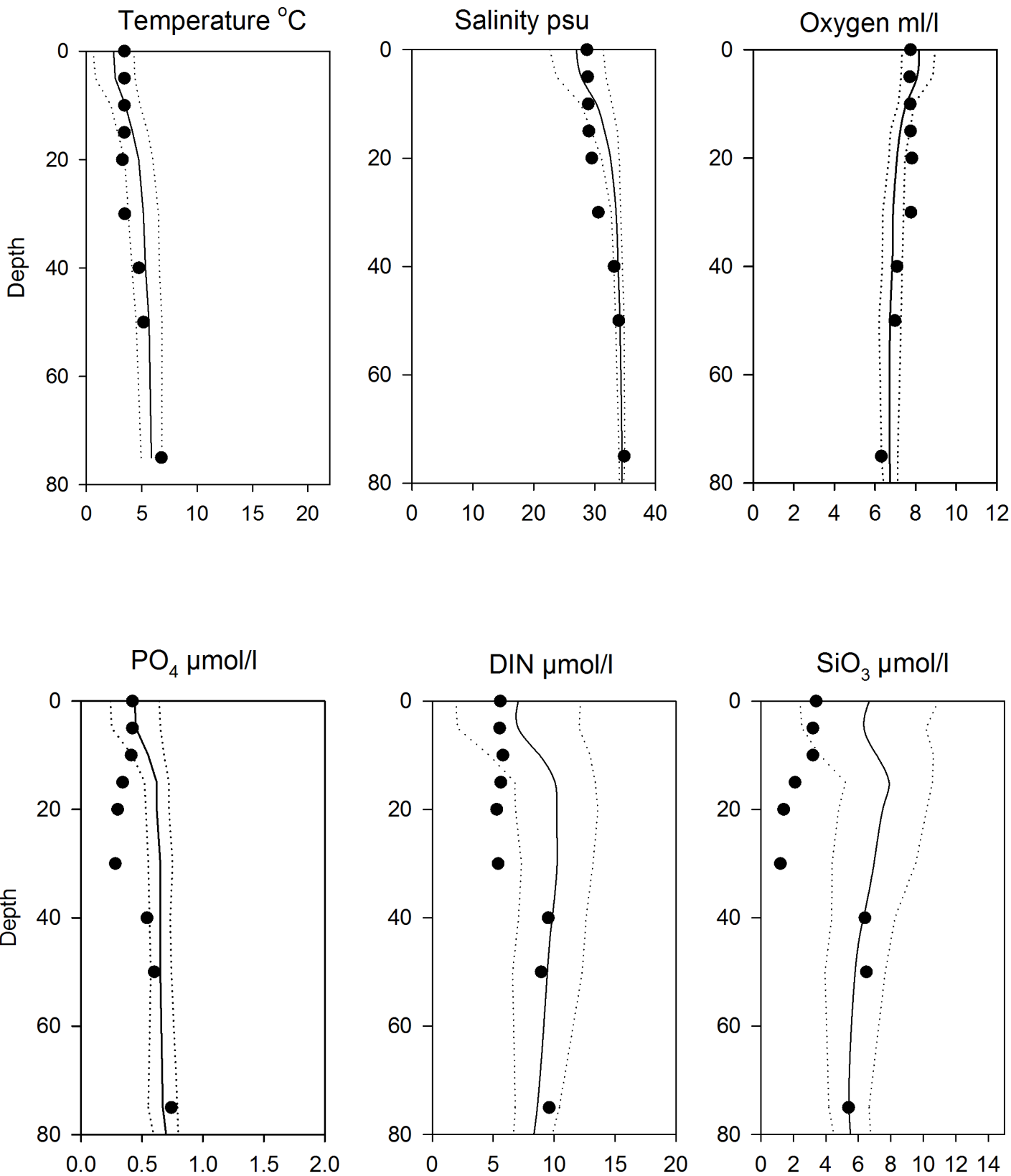


OXYGEN IN BOTTOM WATER (depth >75m)



Vertical profiles P2 February

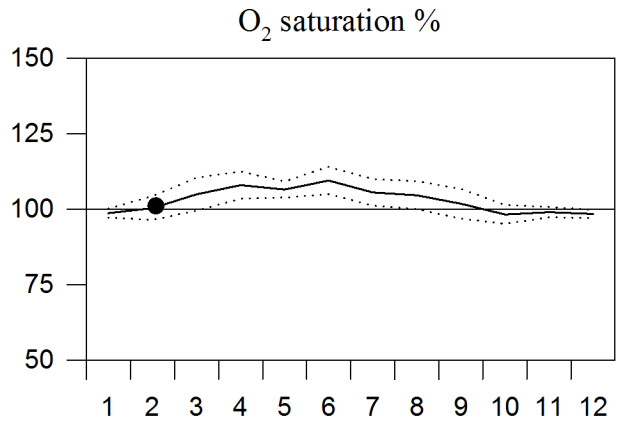
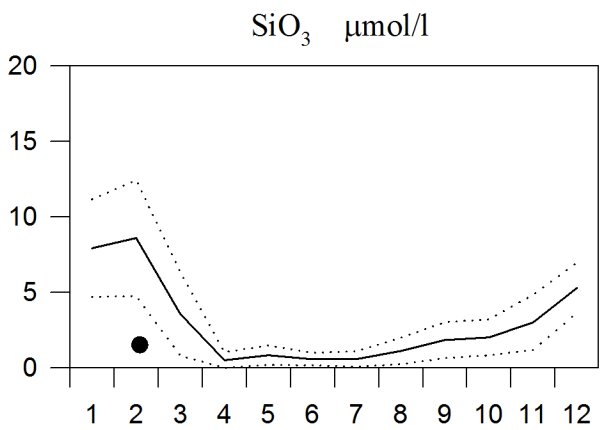
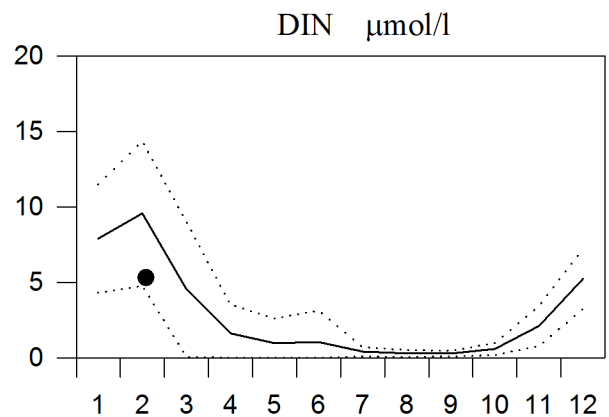
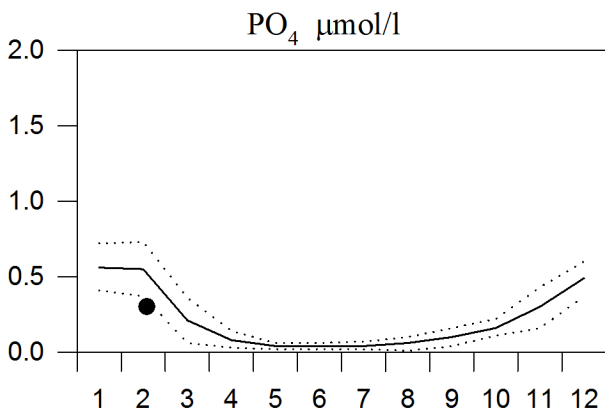
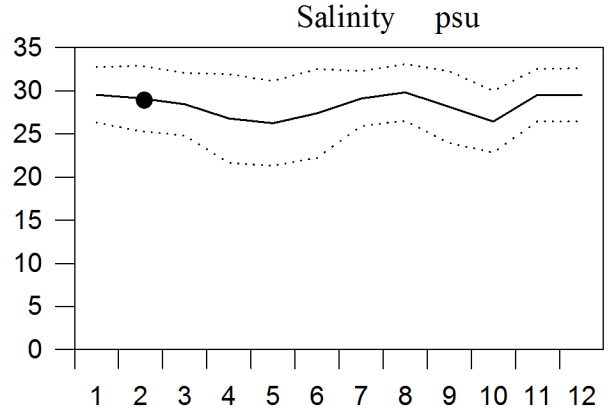
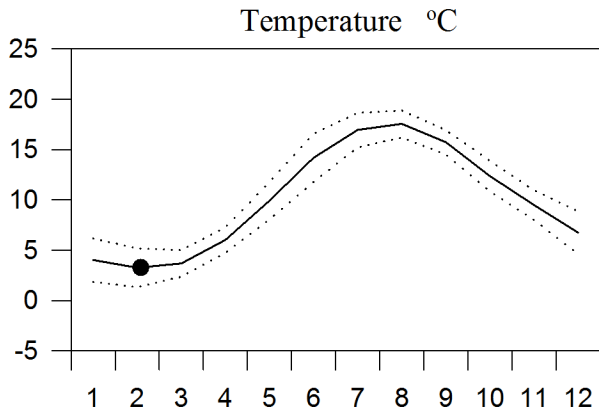
— Mean 1996-2010 St.Dev. ● 2015



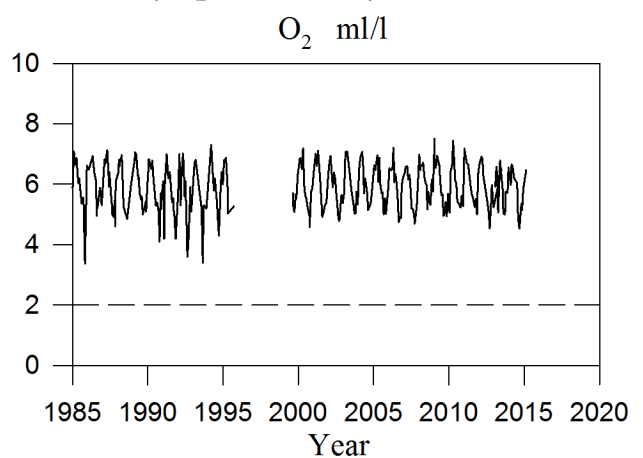
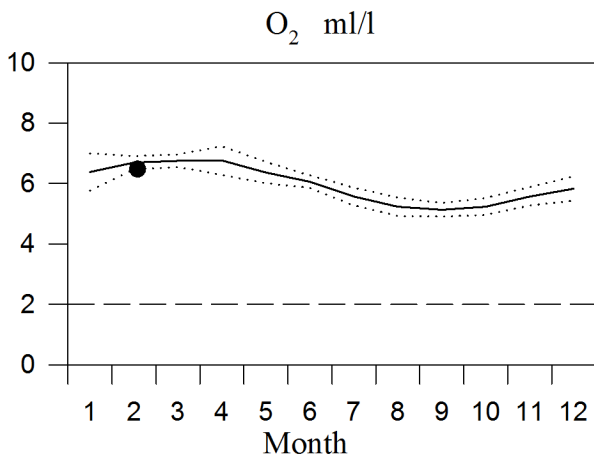
STATION Å13 SURFACE WATER

Annual Cycles

— Mean 1996-2010 ····· St.Dev. ● 2015

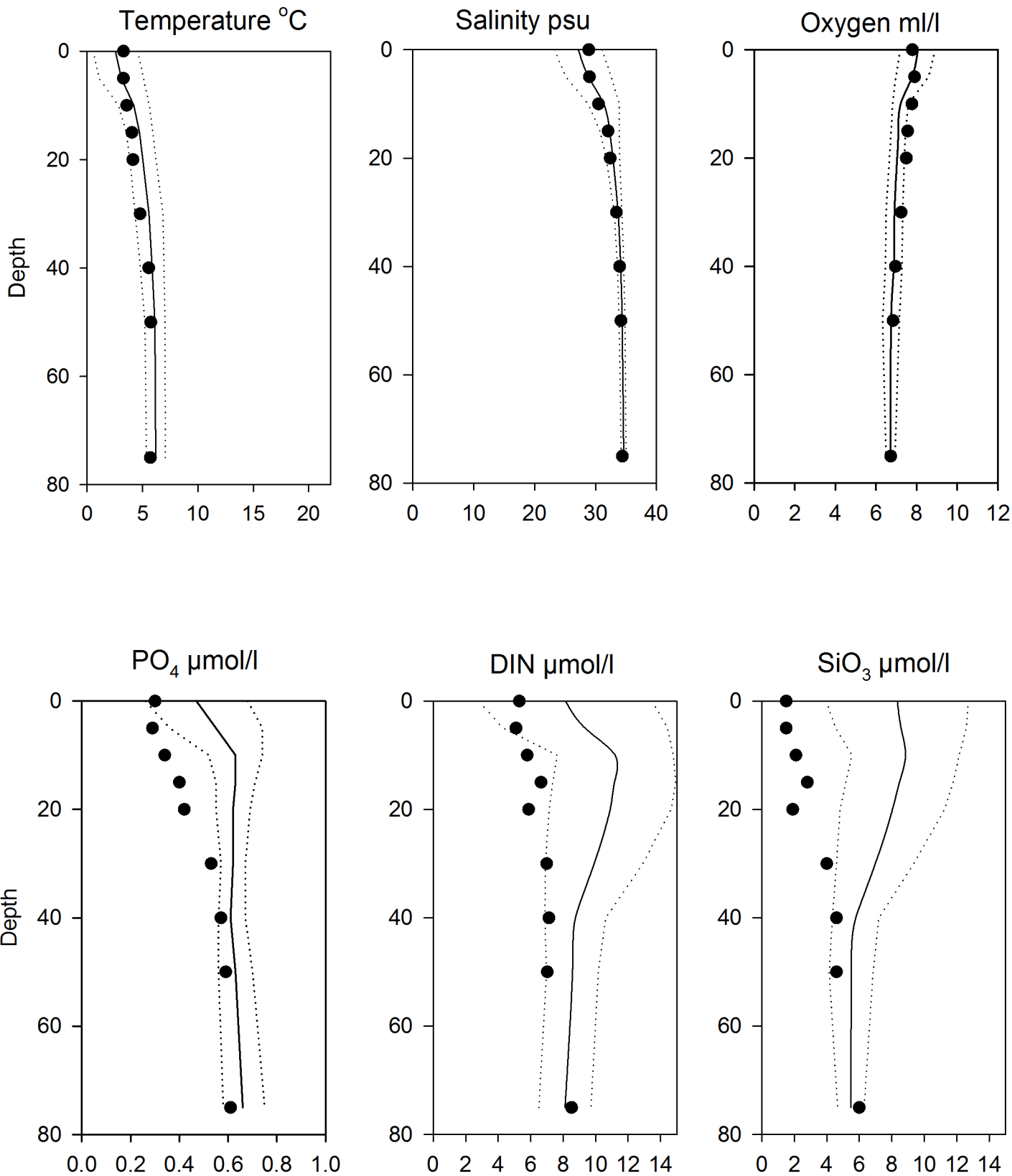


OXYGEN IN BOTTOM WATER (depth >=75m)



Vertical profiles Å13 February

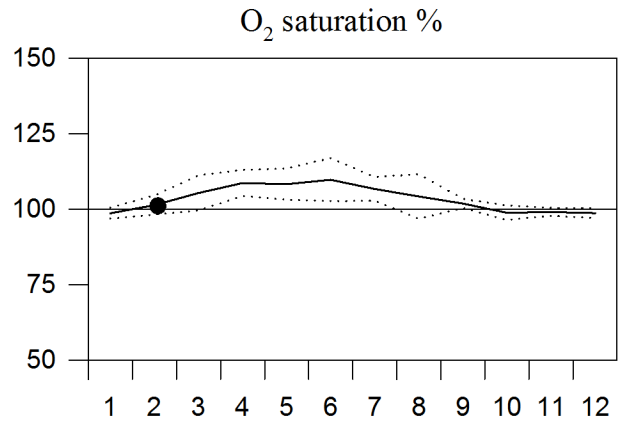
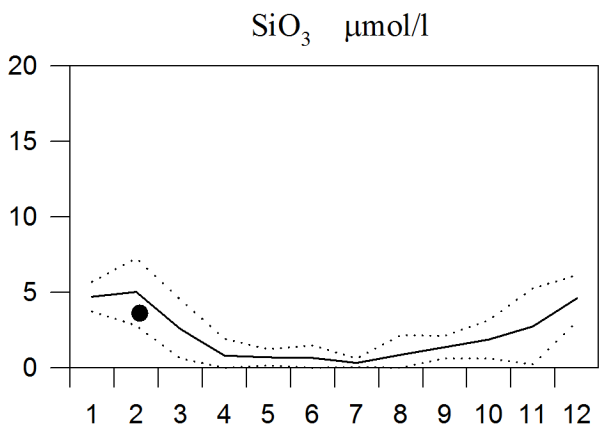
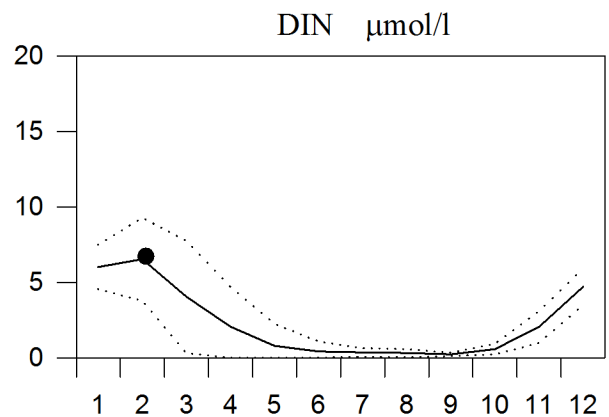
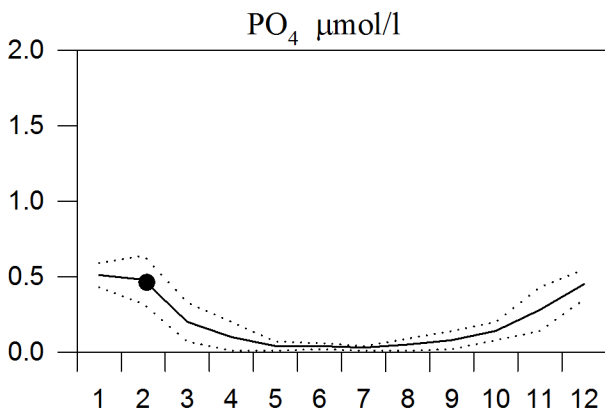
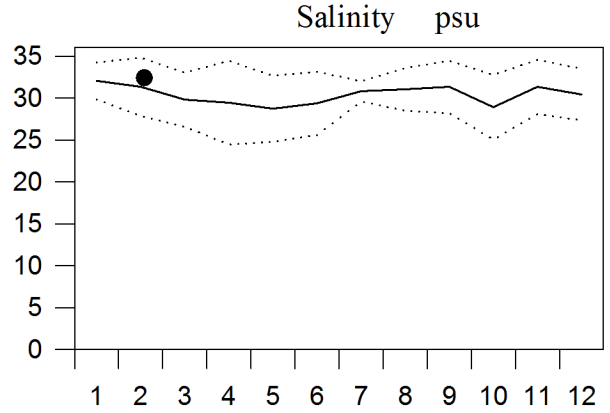
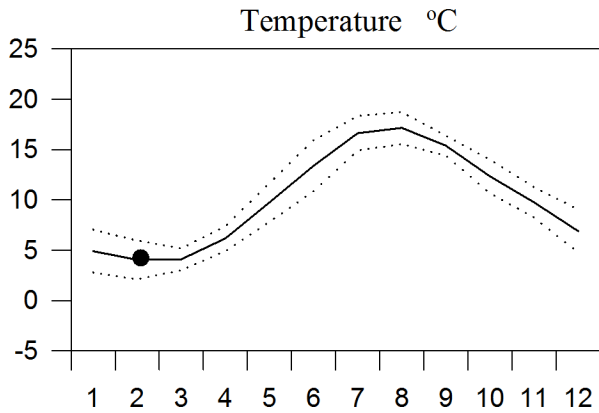
— Mean 1996-2010 St.Dev. ● 2015



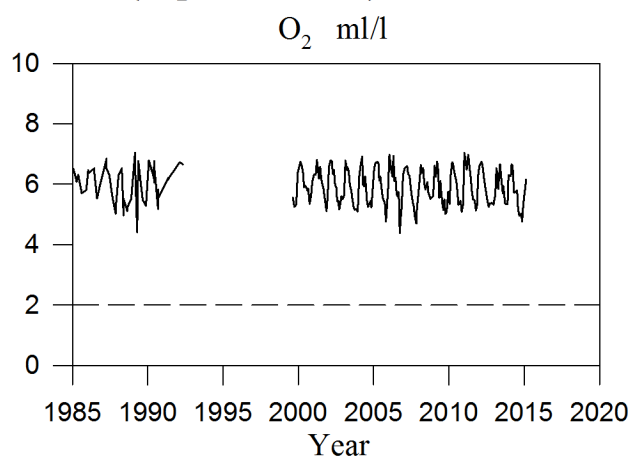
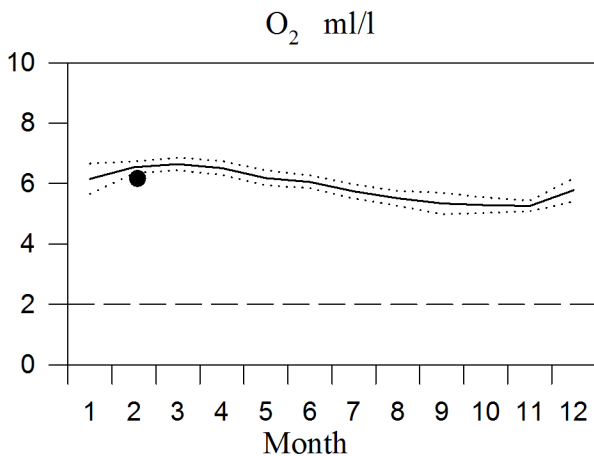
STATION Å15 SURFACE WATER

Annual Cycles

— Mean 1996-2010 St.Dev. ● 2015

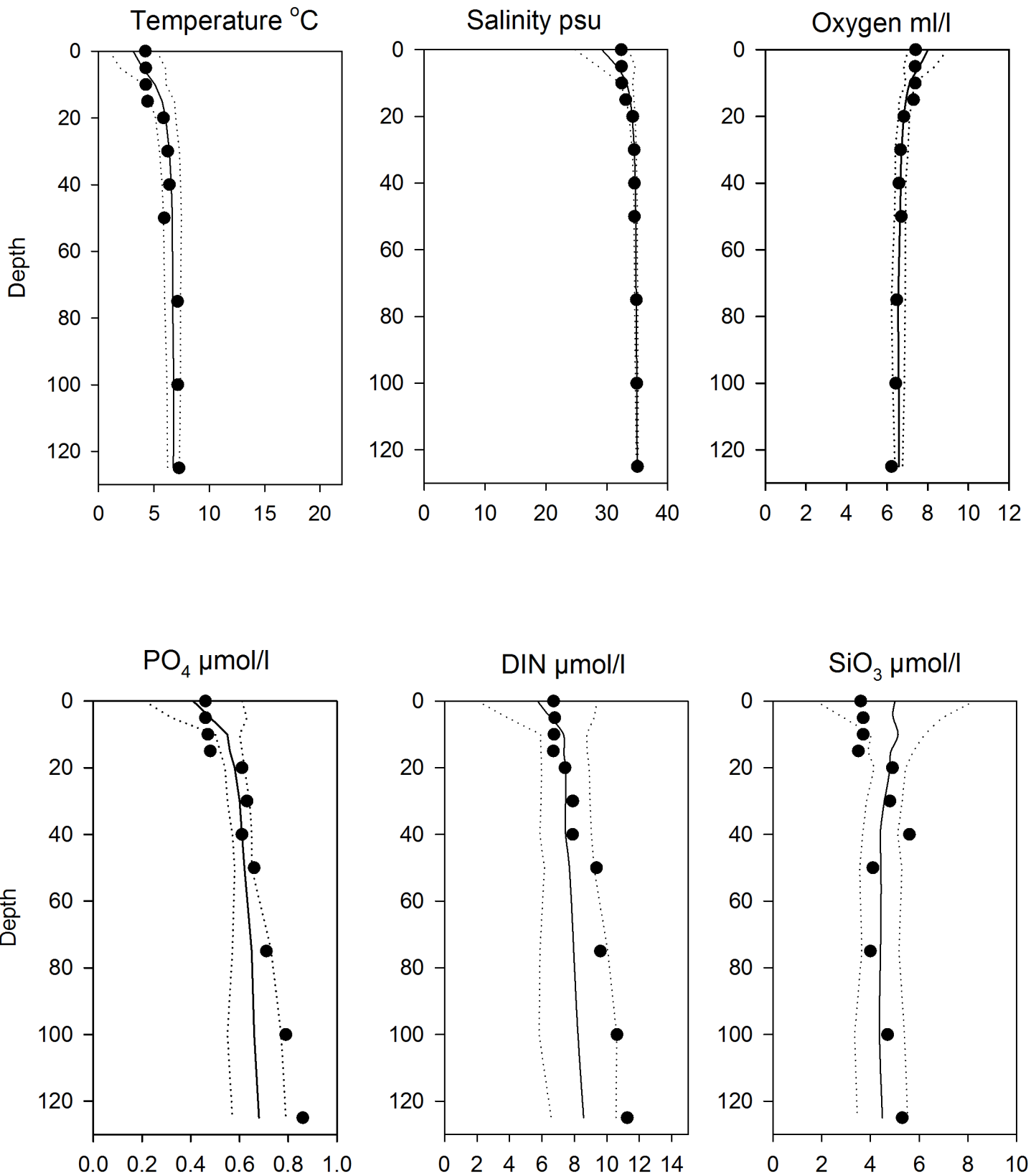


OXYGEN IN BOTTOM WATER (depth >=125m)



Vertical profiles Å15 February

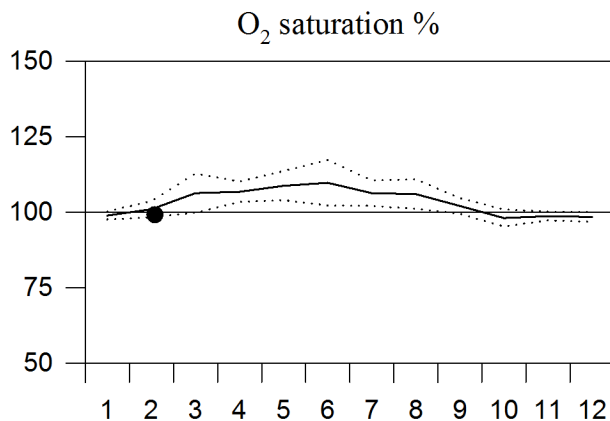
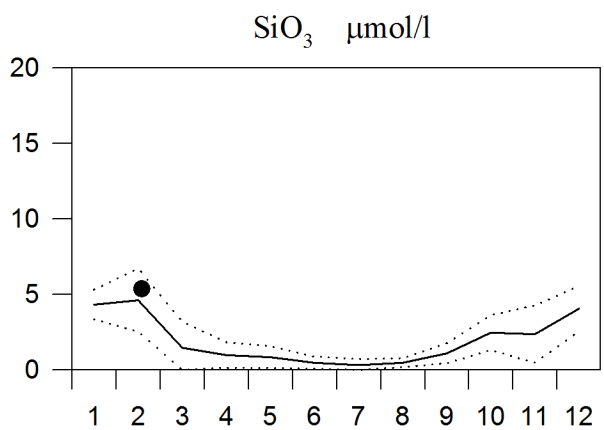
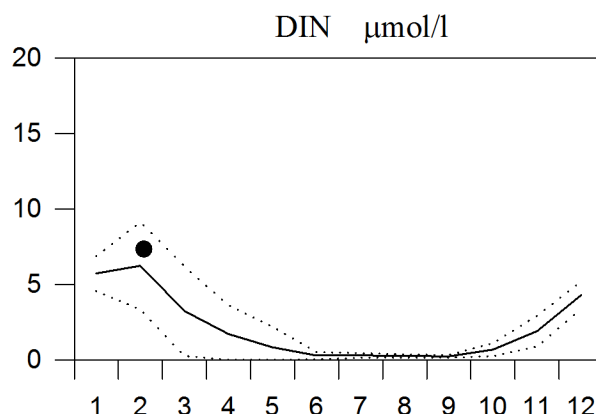
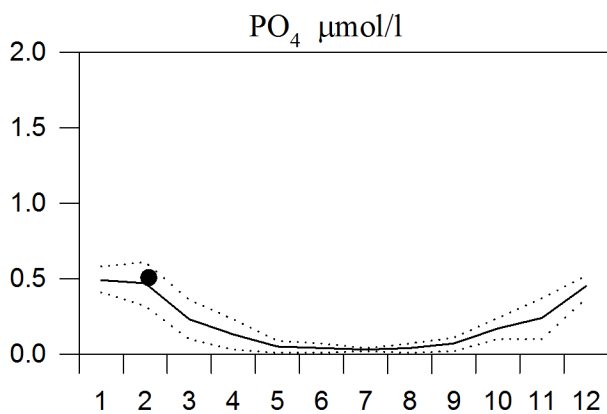
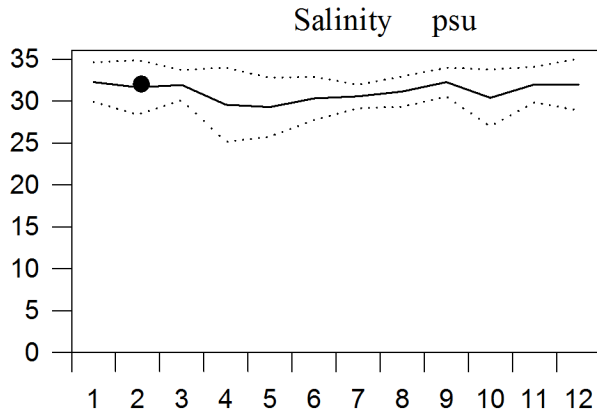
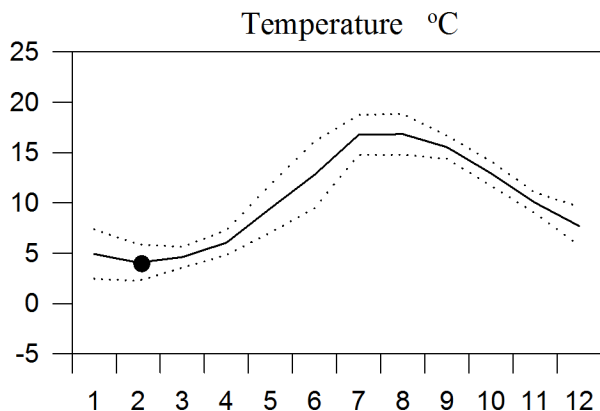
— Mean 1996-2010 St.Dev. ● 2015



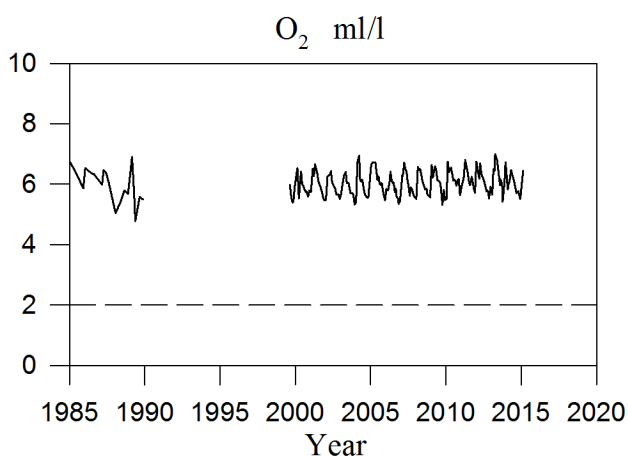
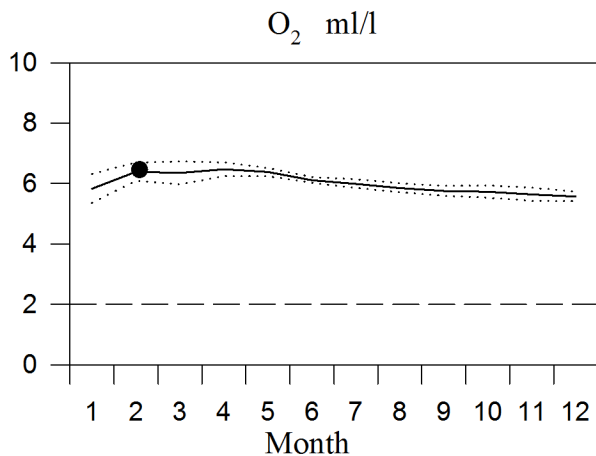
STATION Å17 SURFACE WATER

Annual Cycles

— Mean 1996-2010 St.Dev. ● 2015

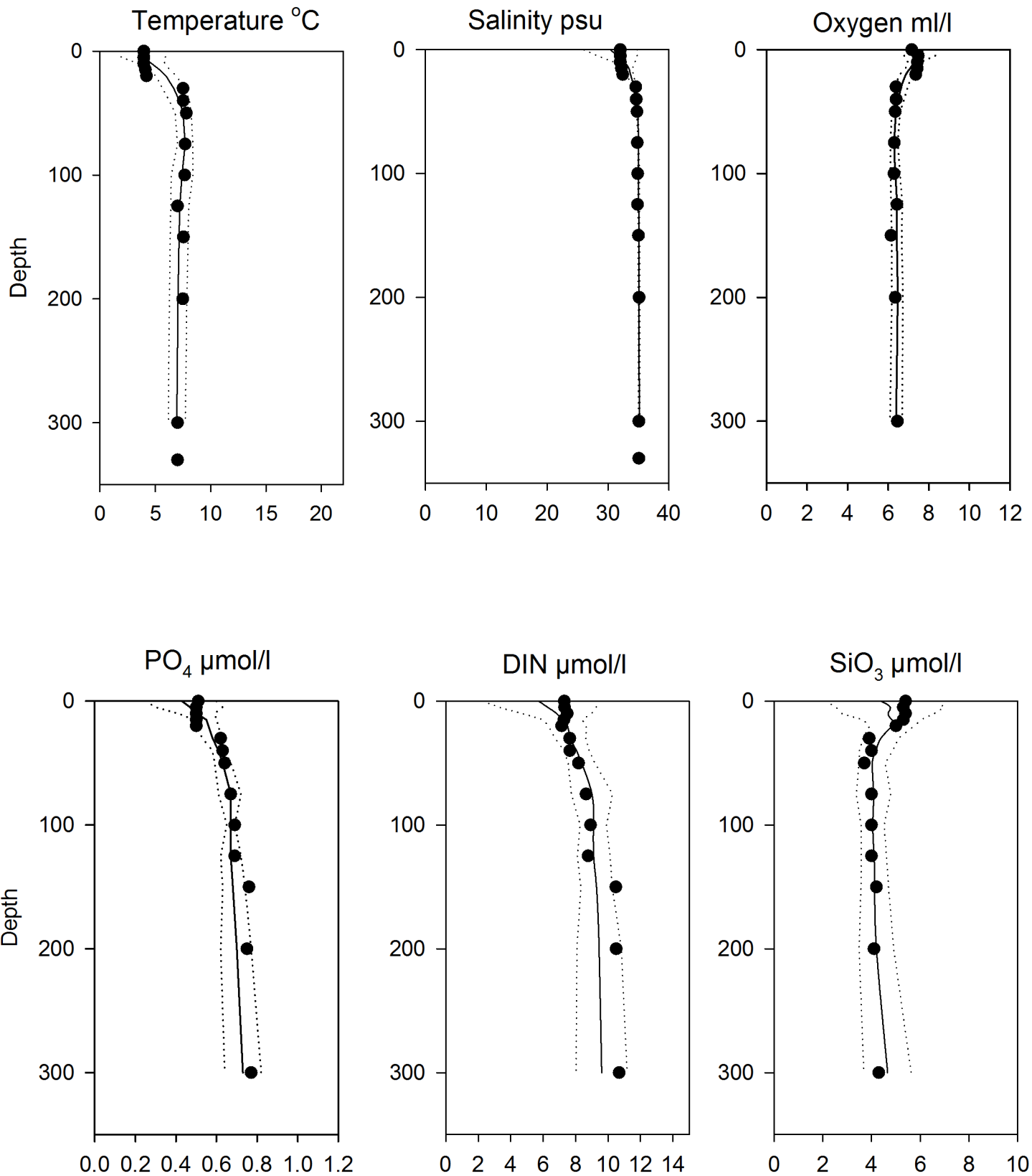


OXYGEN IN BOTTOM WATER (depth = 300m)



Vertical profiles Å17 February

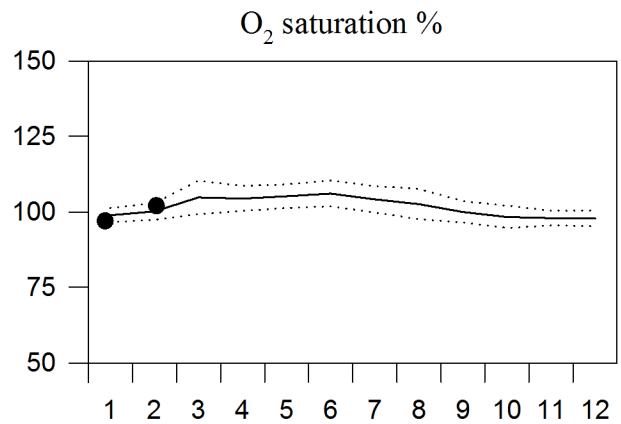
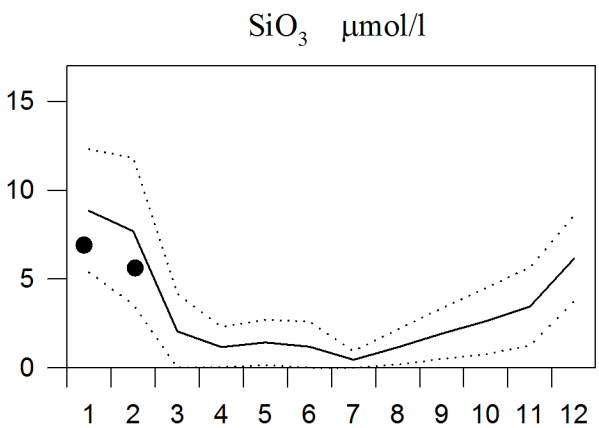
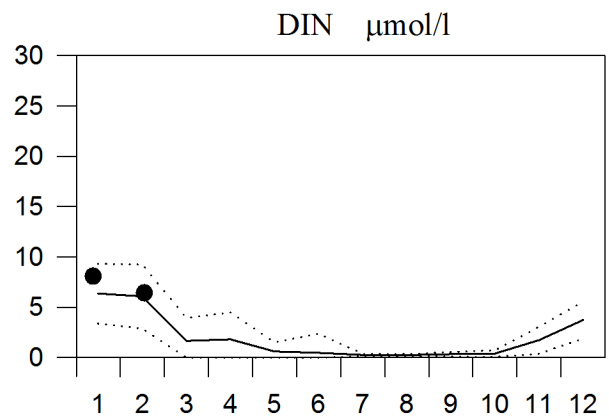
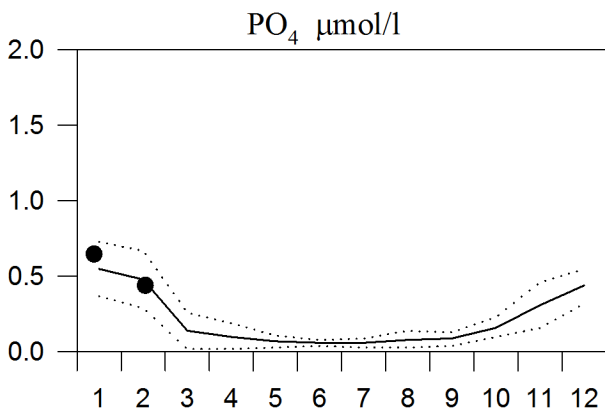
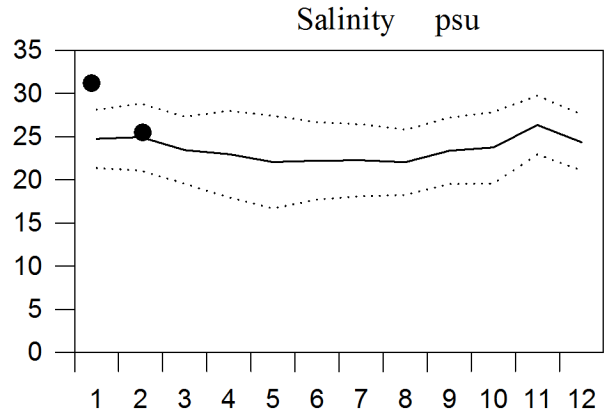
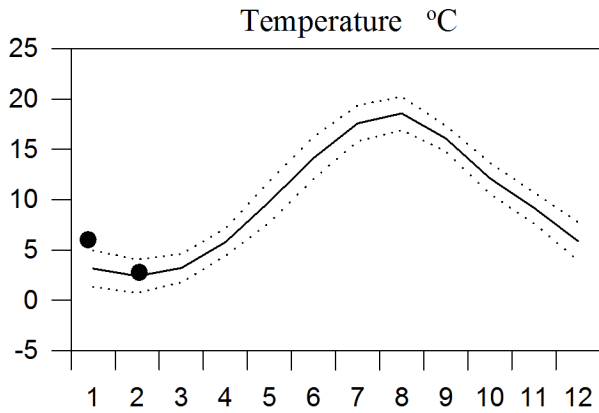
— Mean 1996-2010 St.Dev. ● 2015



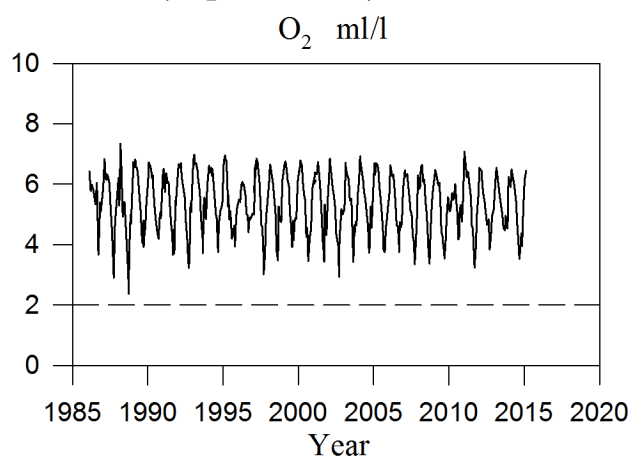
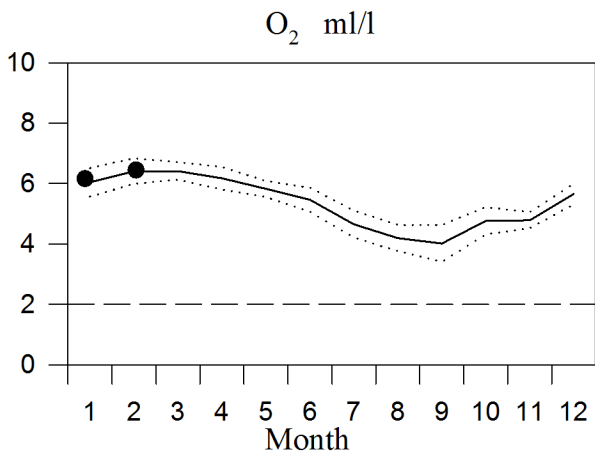
STATION FLADEN SURFACE WATER

Annual Cycles

— Mean 1996-2010 St.Dev. ● 2015

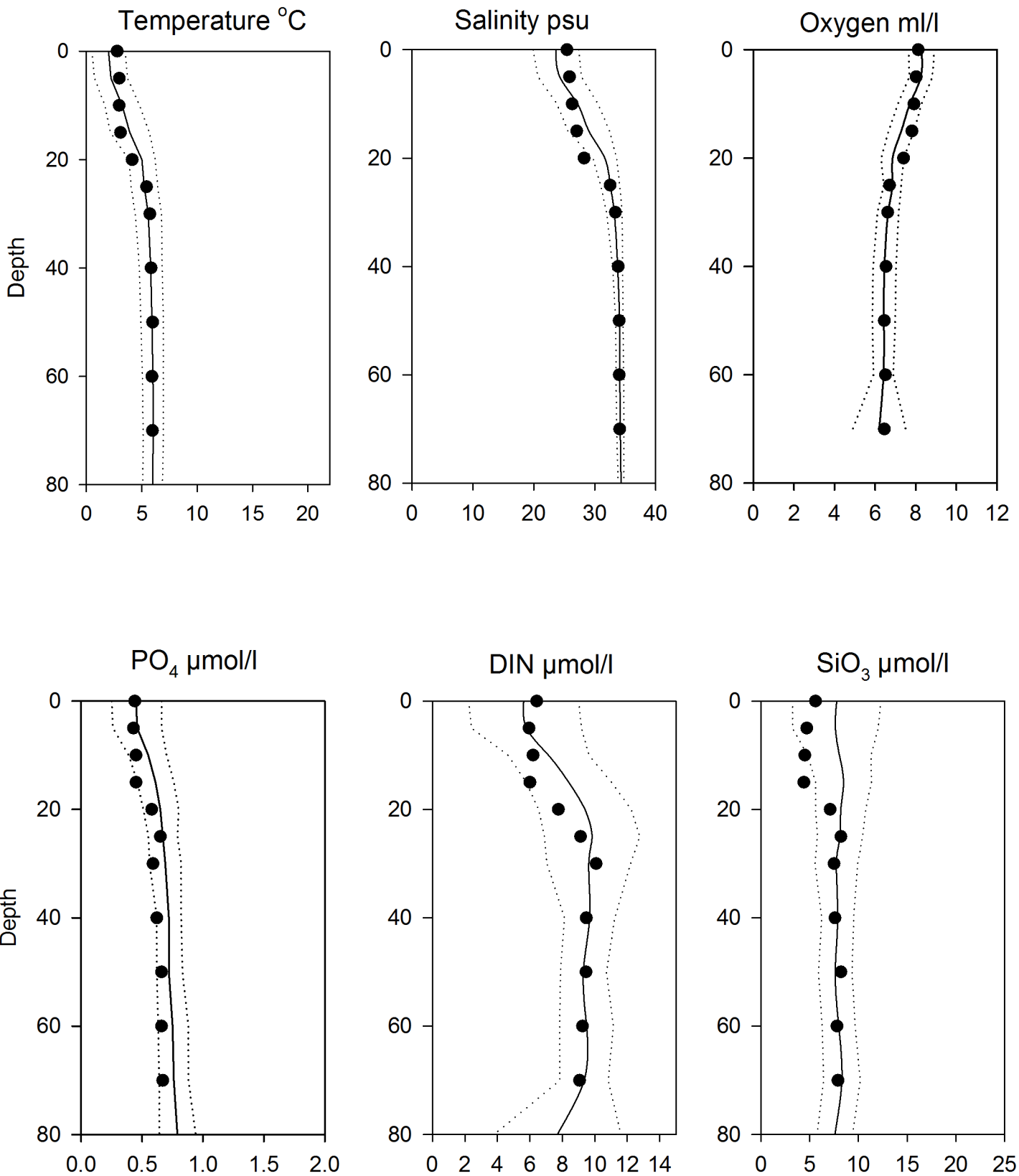


OXYGEN IN BOTTOM WATER (depth > 70m)



Vertical profiles Fladen February

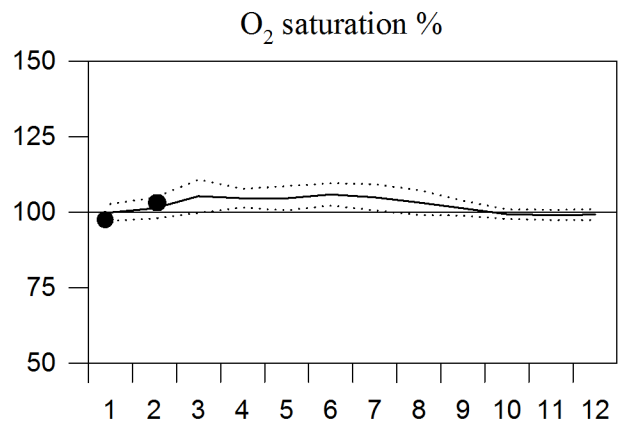
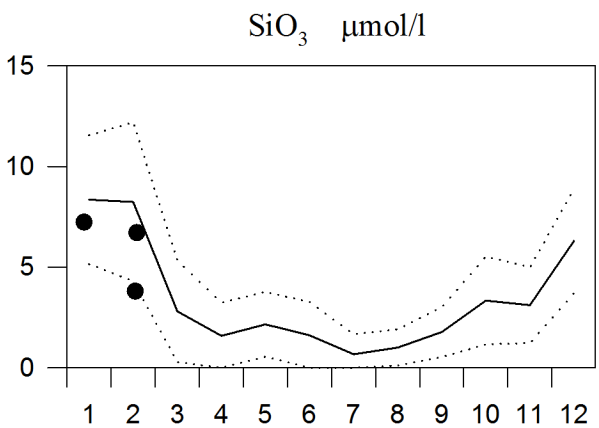
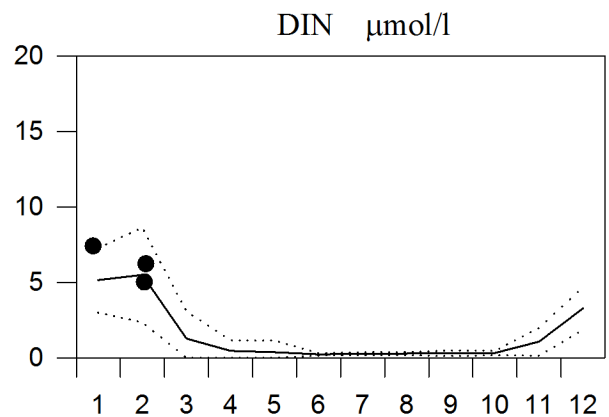
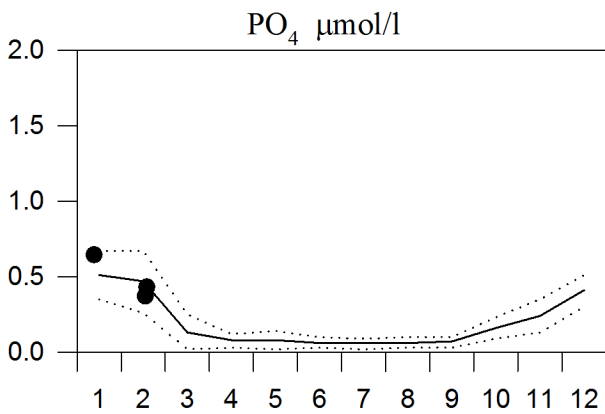
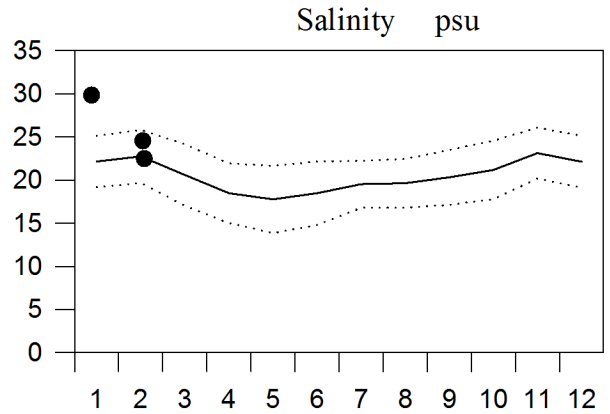
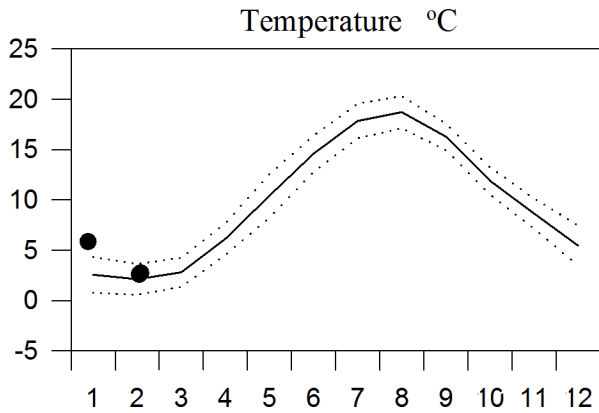
— Mean 1996-2010 St.Dev. ● 2015



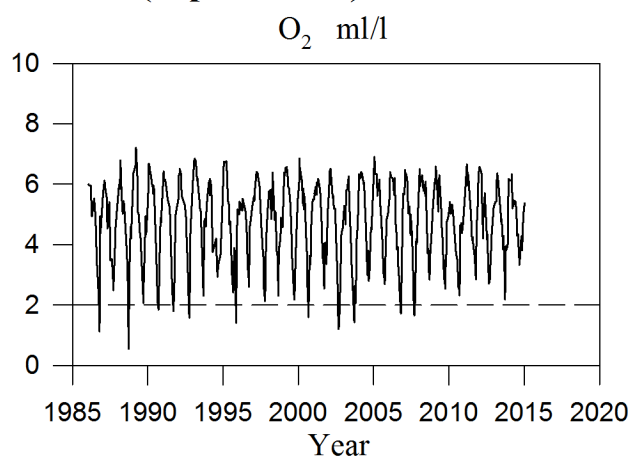
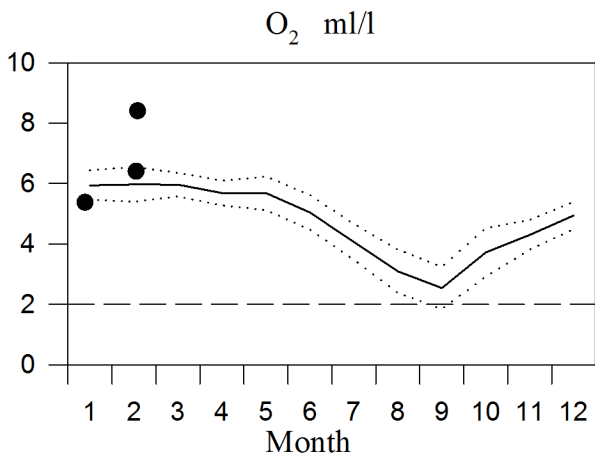
STATION ANHOLT E SURFACE WATER

Annual Cycles

— Mean 1996-2010 St.Dev. ● 2015

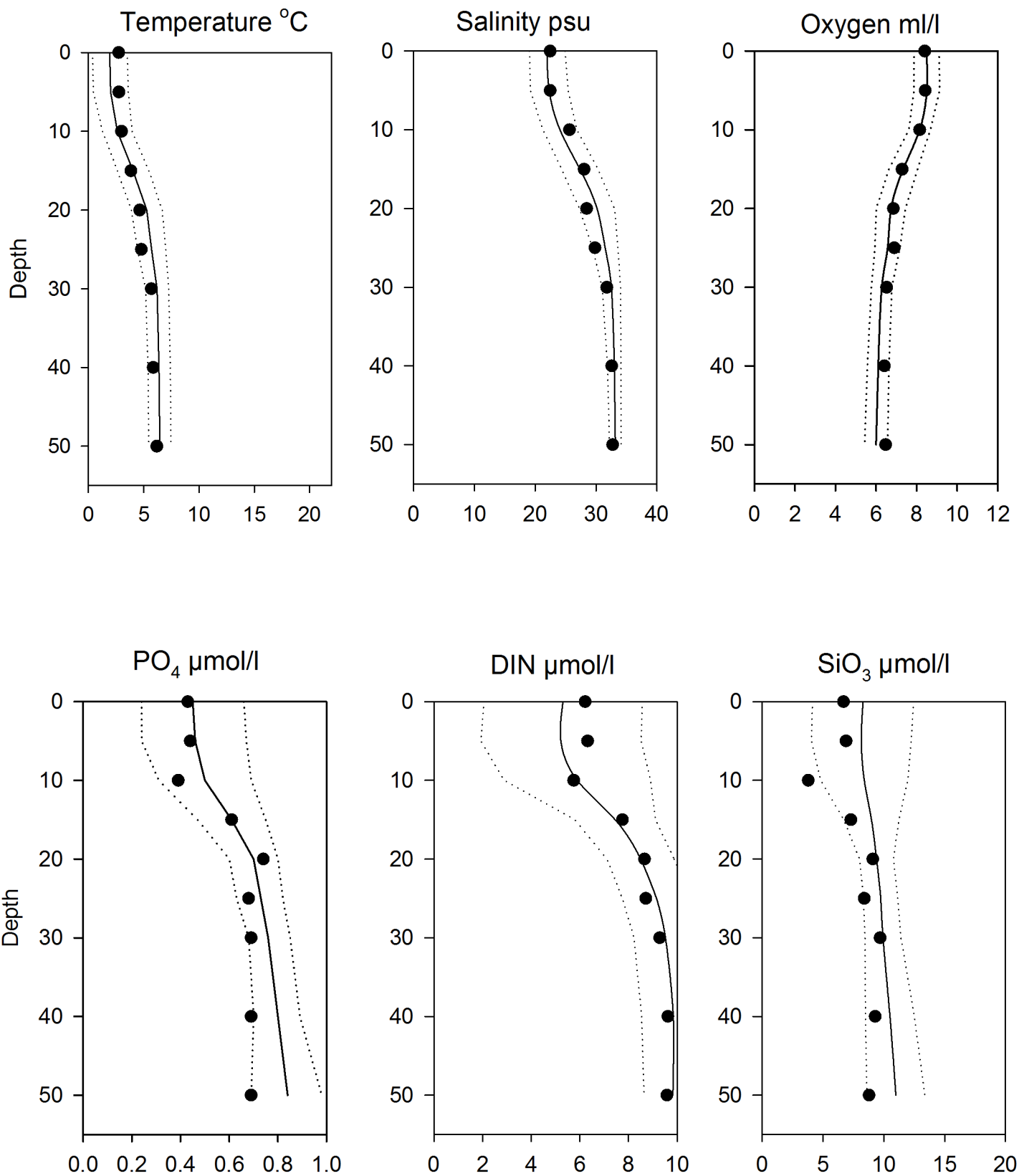


OXYGEN IN BOTTOM WATER (depth > 50m)



Vertical profiles Anholt E February

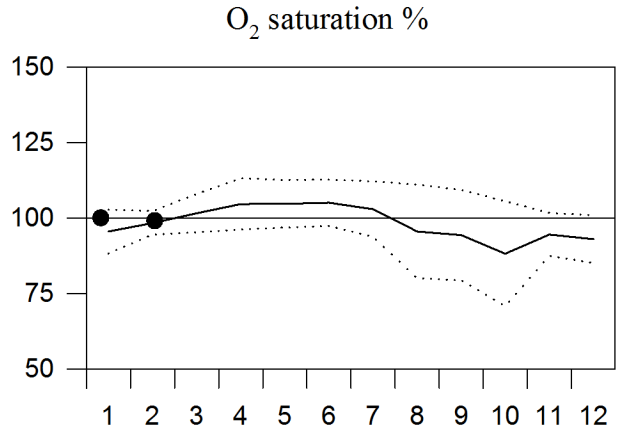
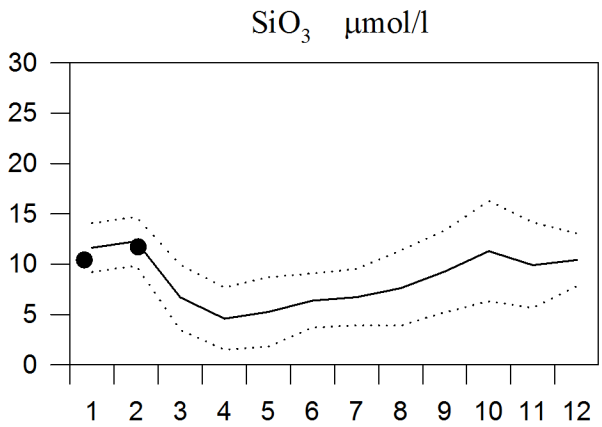
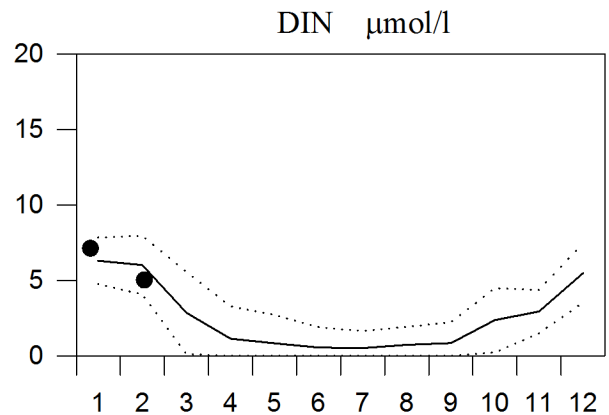
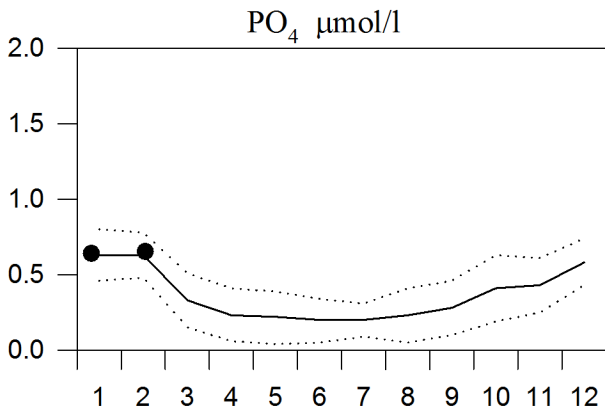
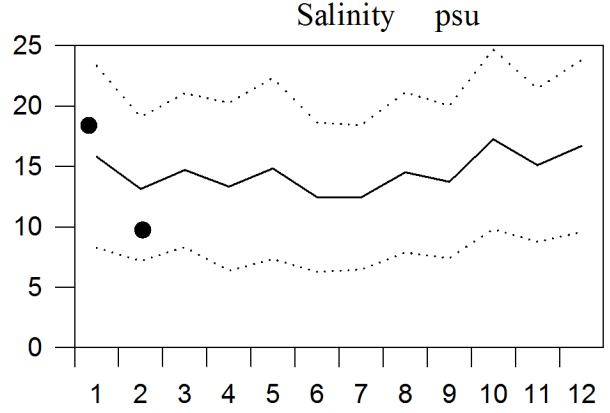
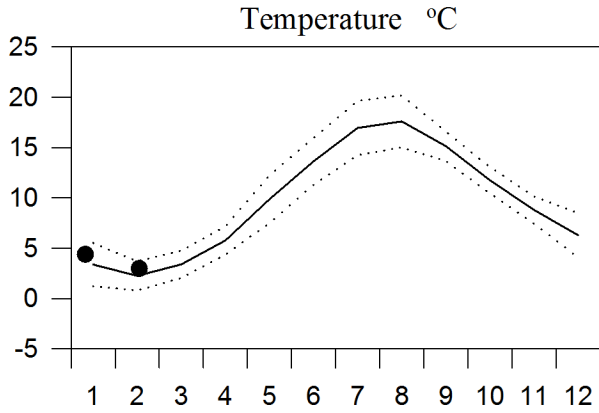
— Mean 1996-2010 St.Dev. ● 2015



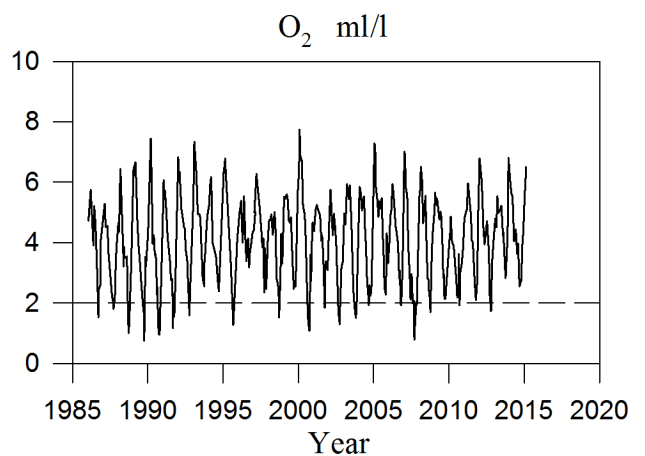
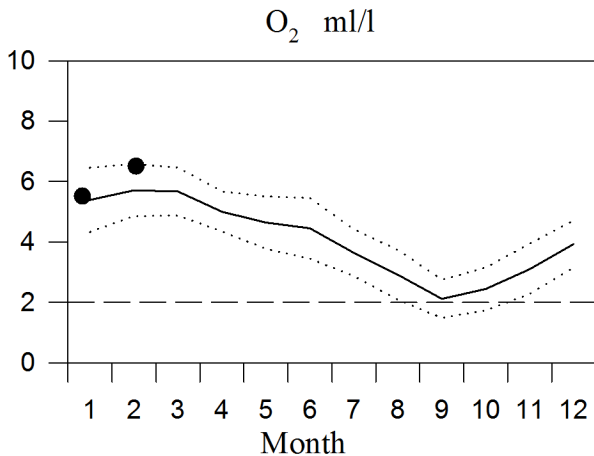
STATION W LANDSKRONA SURFACE WATER

Annual Cycles

— Mean 1996-2010 St.Dev. ● 2015

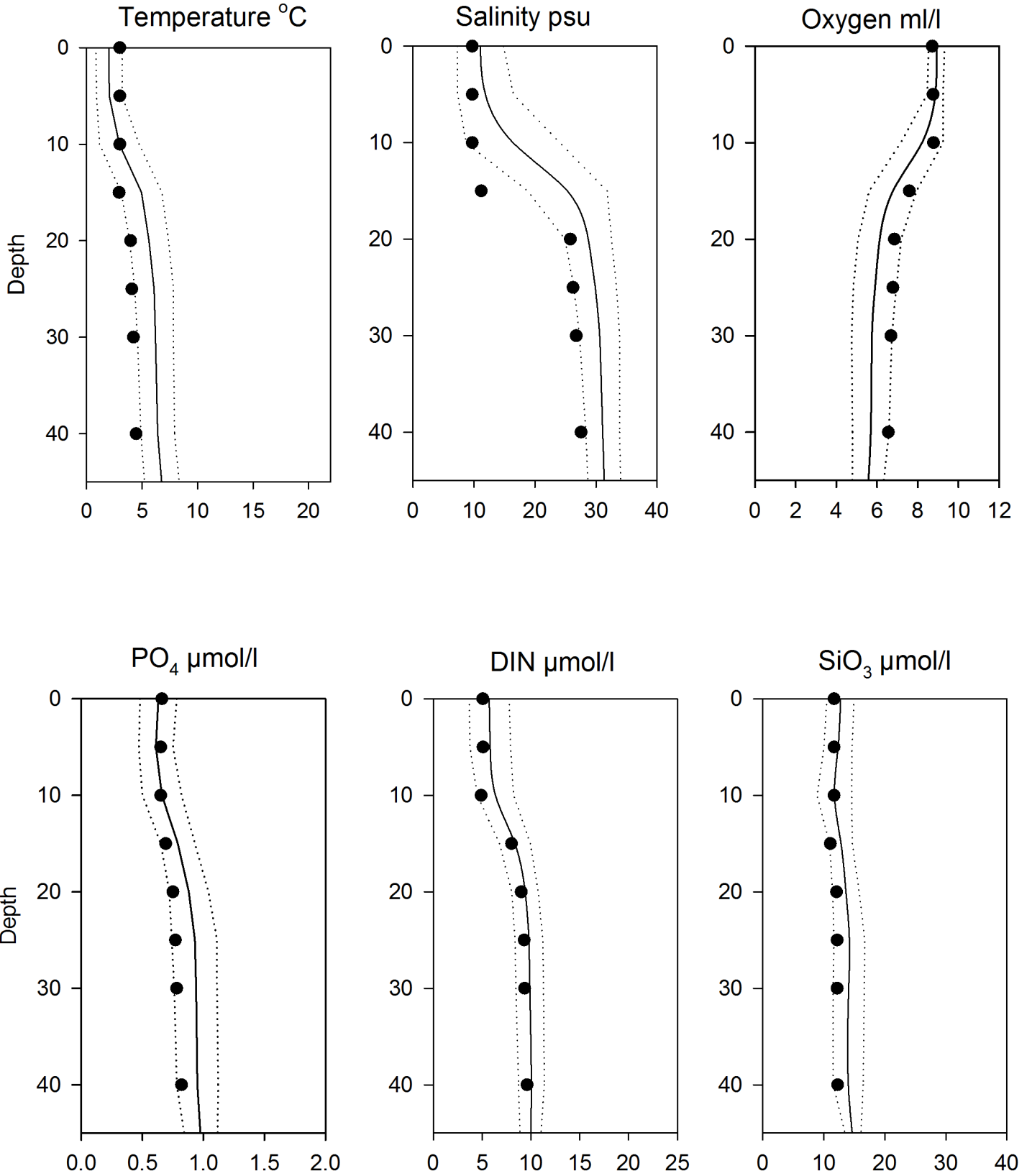


OXYGEN IN BOTTOM WATER (depth >40m)



Vertical profiles W Landskrona Febuary

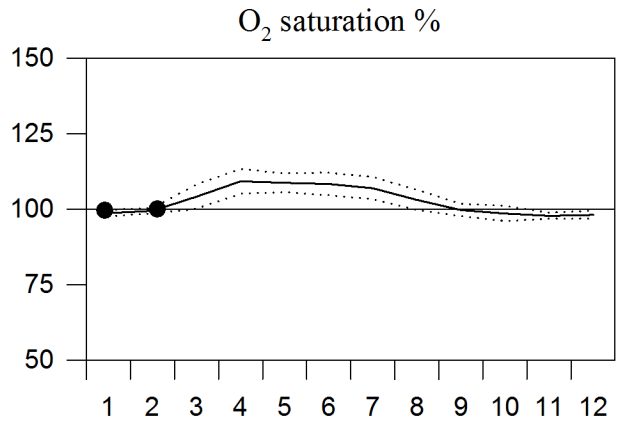
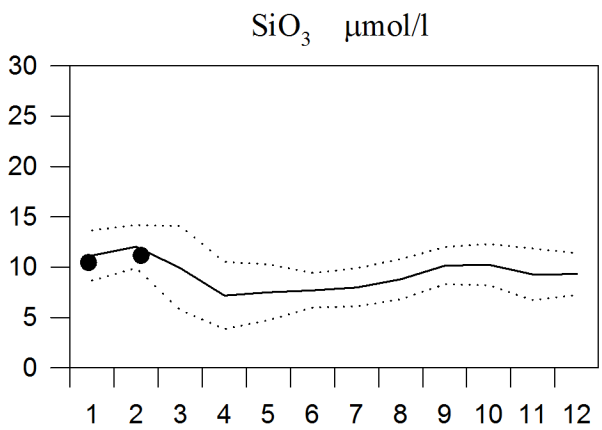
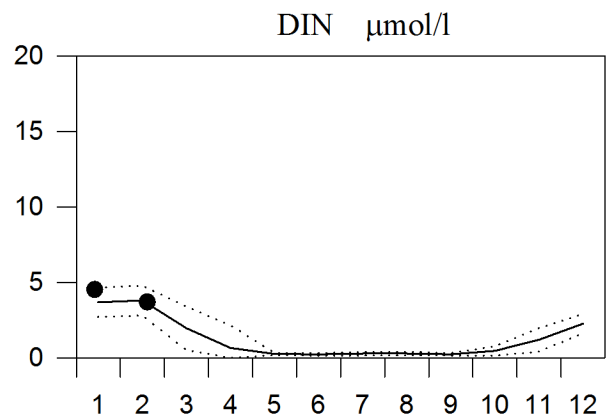
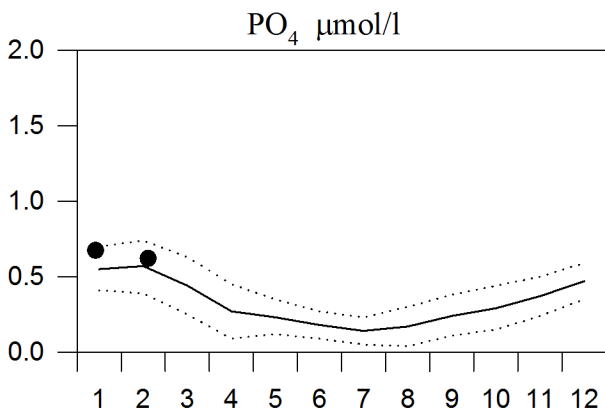
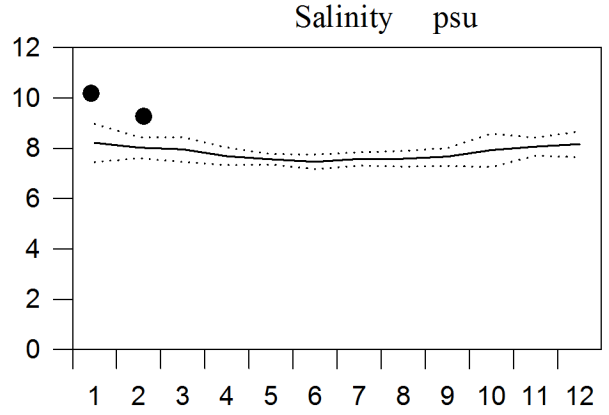
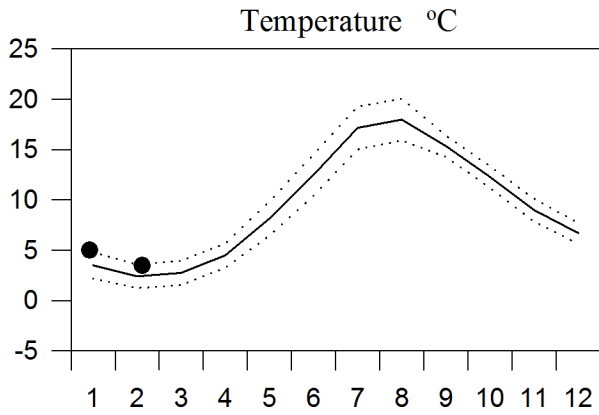
— Mean 1996-2010 St.Dev. ● 2015



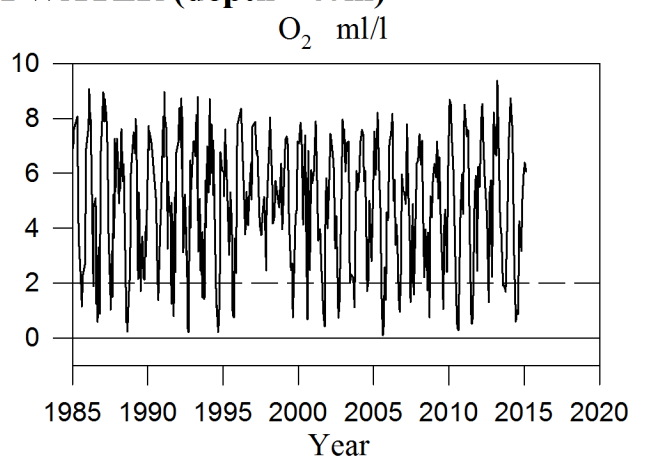
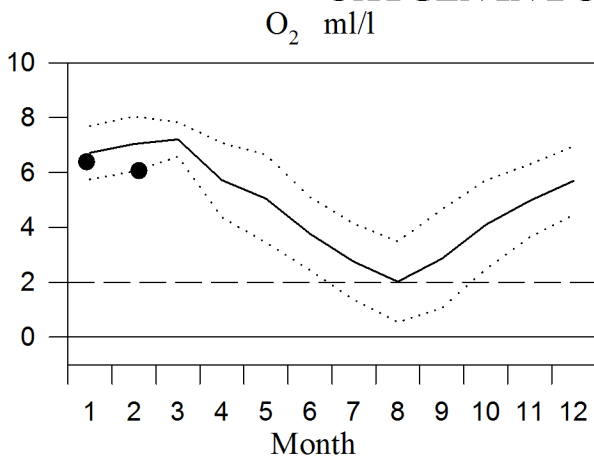
STATION BY1 SURFACE WATER

Annual Cycles

— Mean 1996-2010 St.Dev. ● 2015

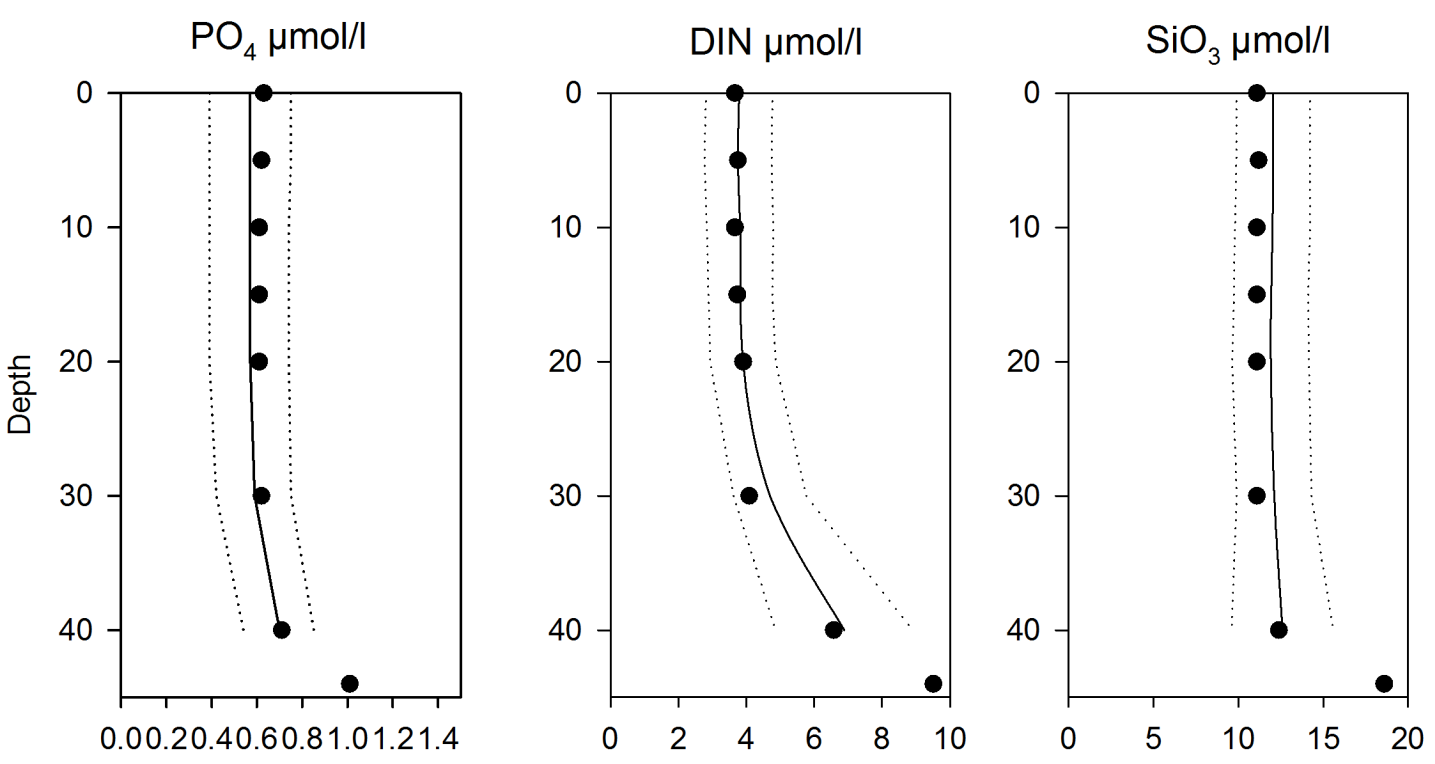
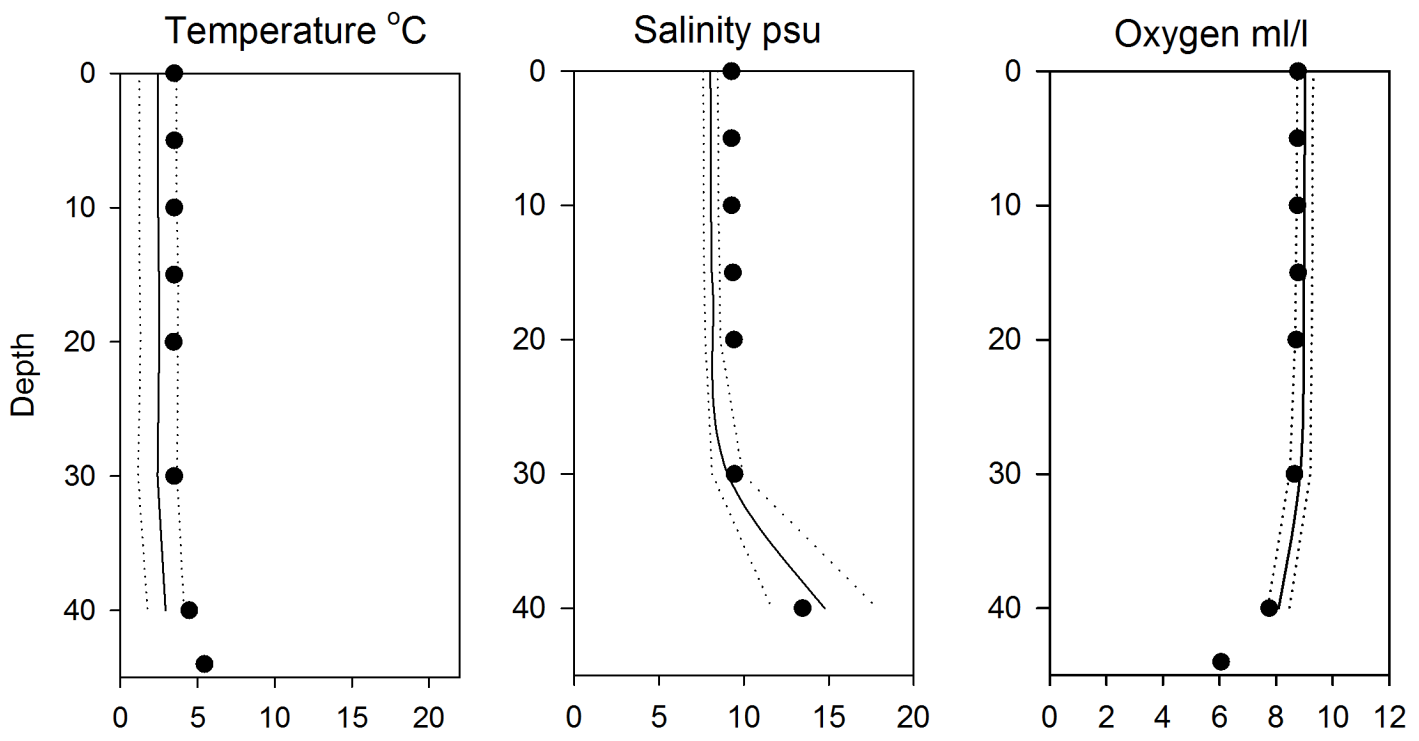


OXYGEN IN BOTTOM WATER (depth >40m)



Vertical profiles BY1 February

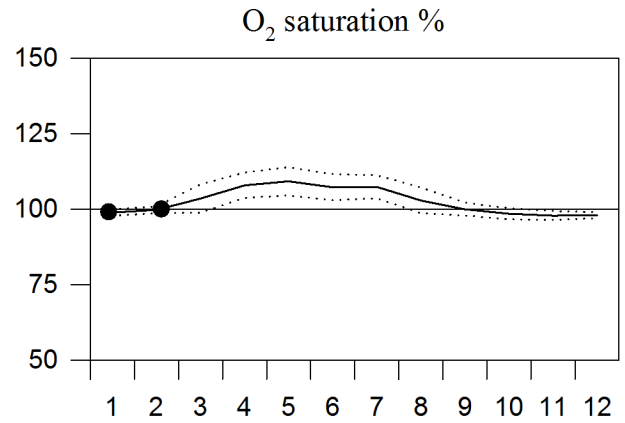
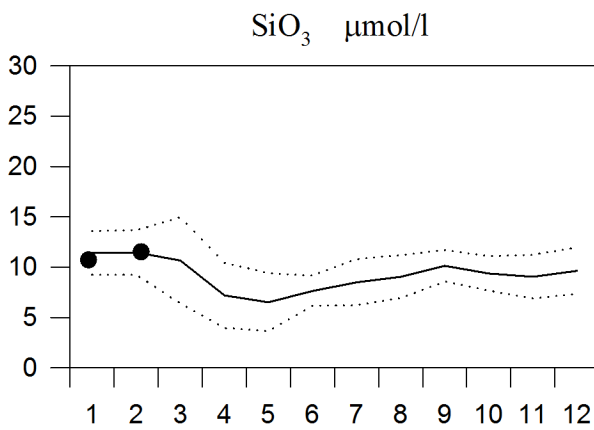
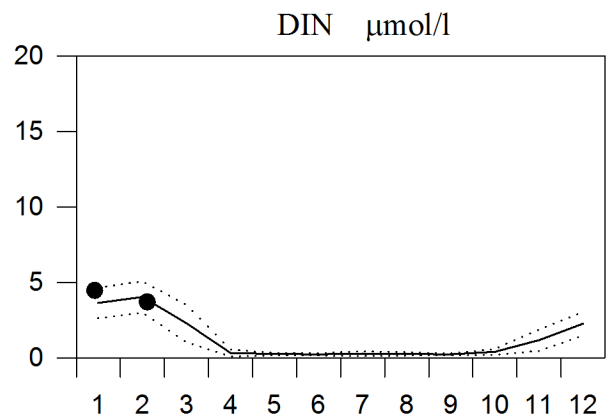
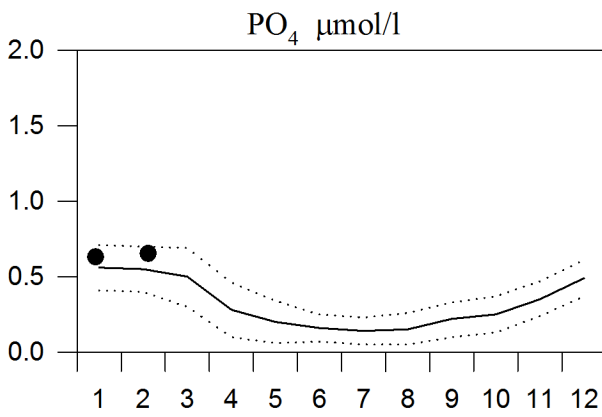
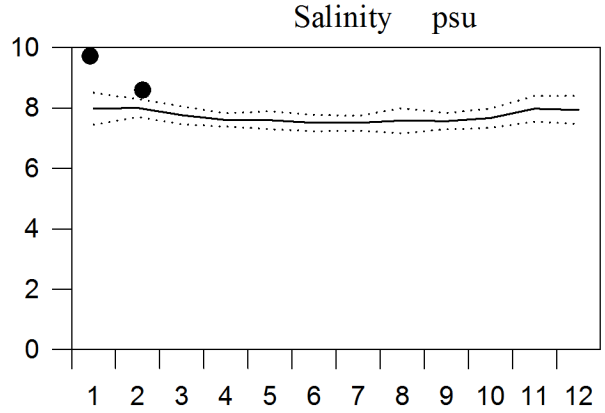
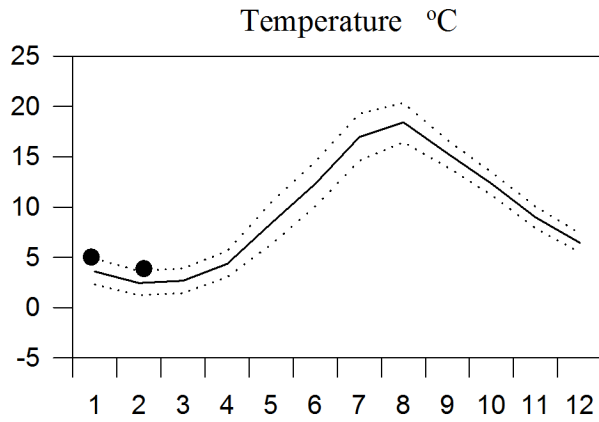
— Mean 1996-2010 ····· St.Dev. ● 2015



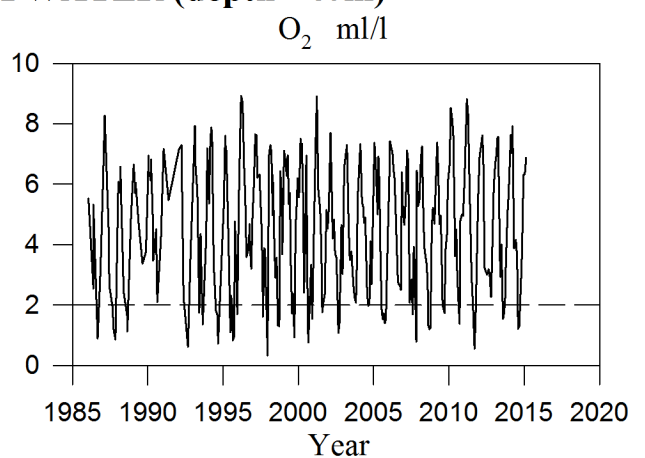
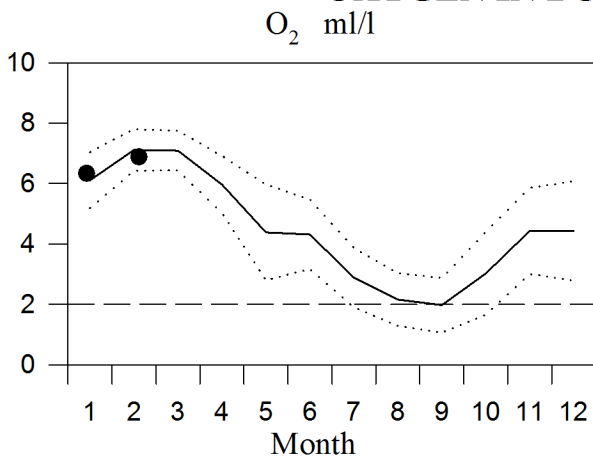
STATION BY2 SURFACE WATER

Annual Cycles

— Mean 1996-2010 St.Dev. ● 2015

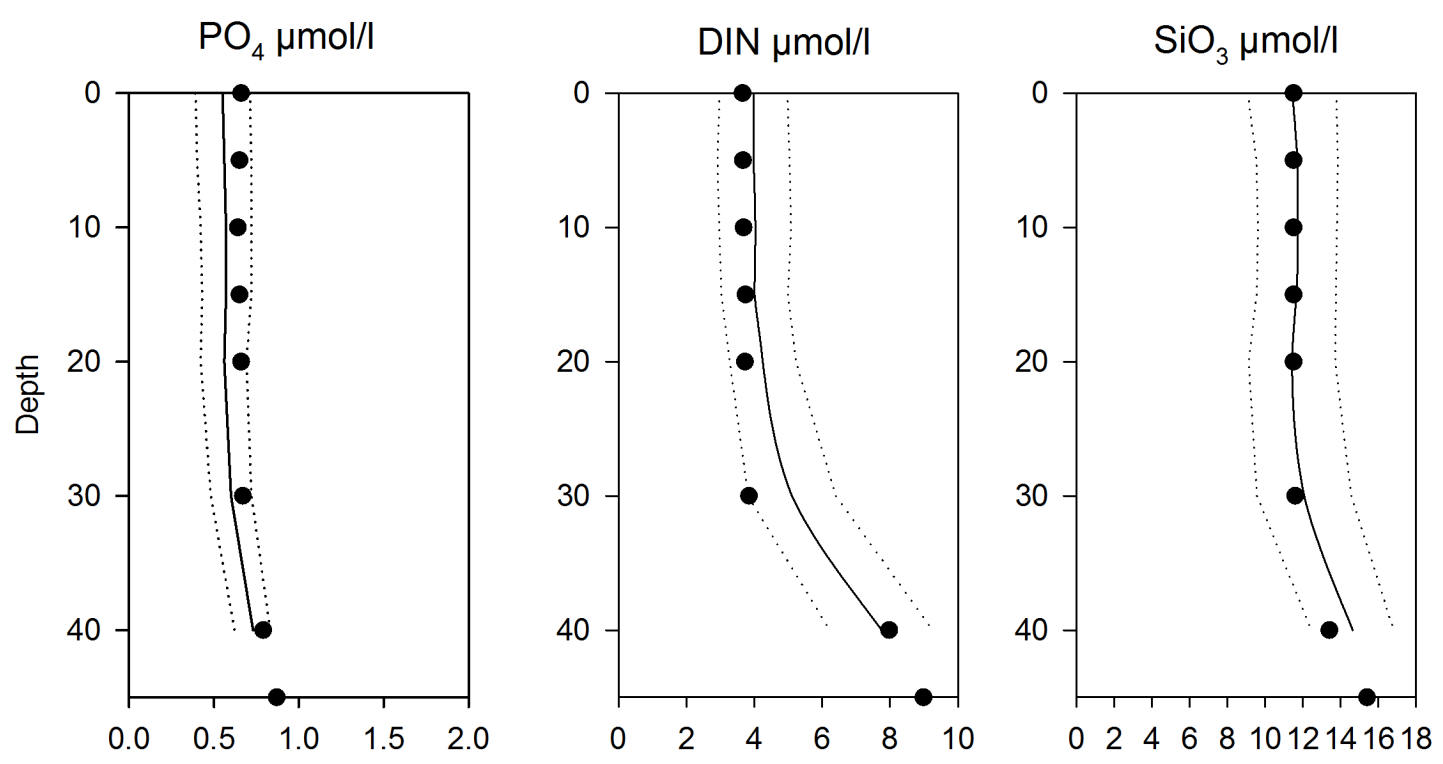
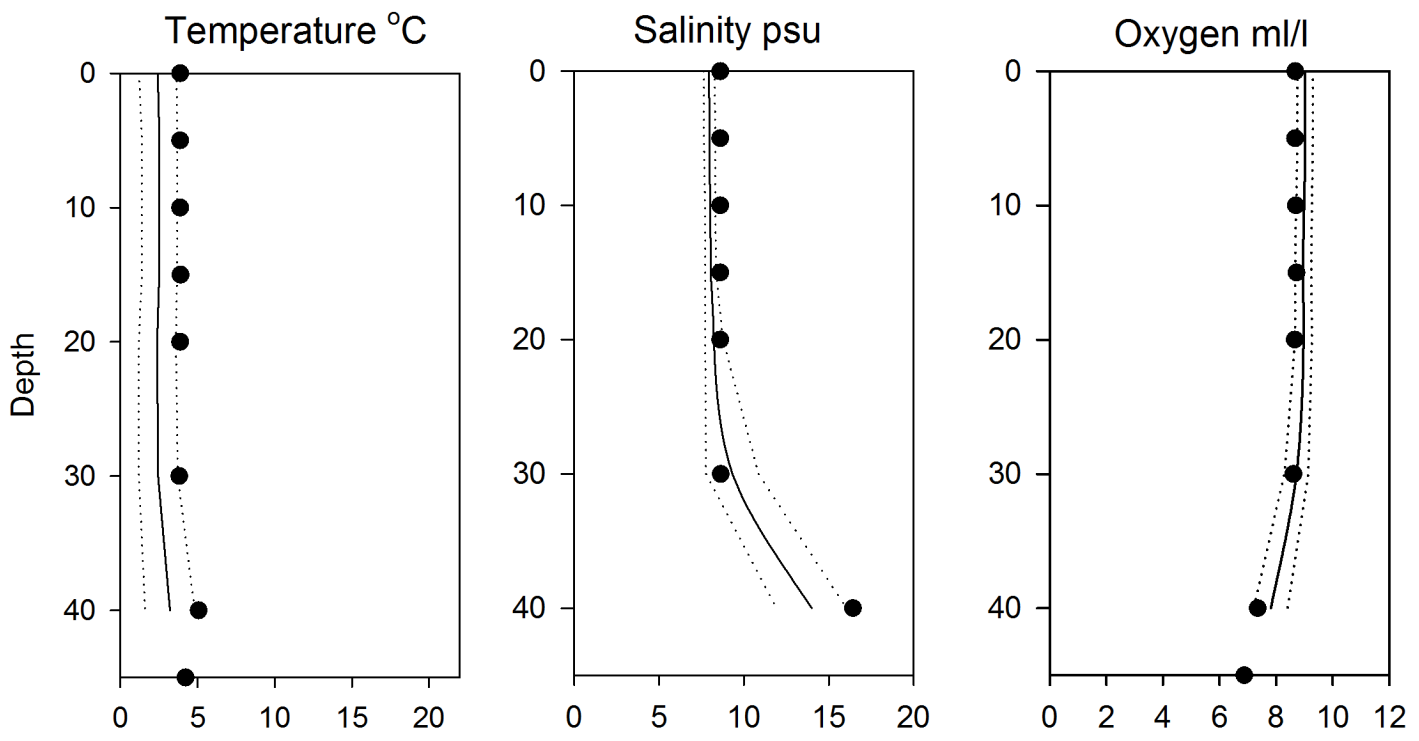


OXYGEN IN BOTTOM WATER (depth >40m)



Vertical profiles BY2 February

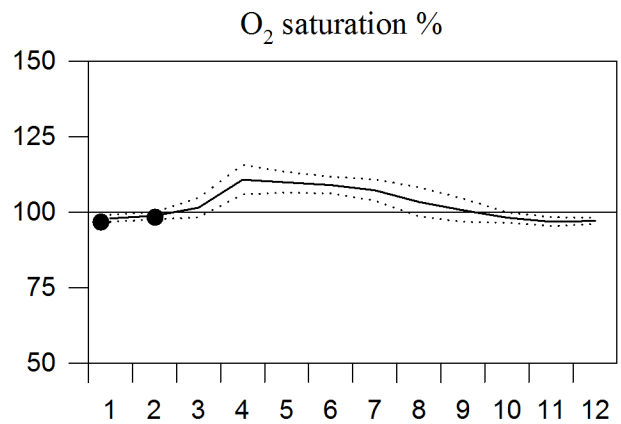
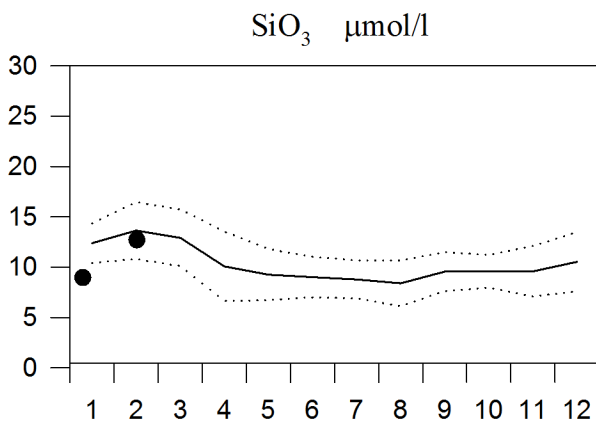
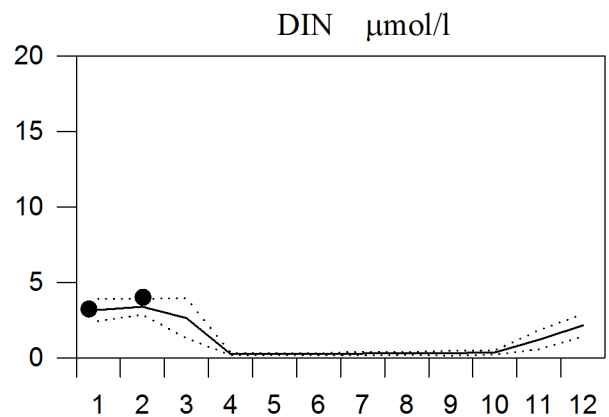
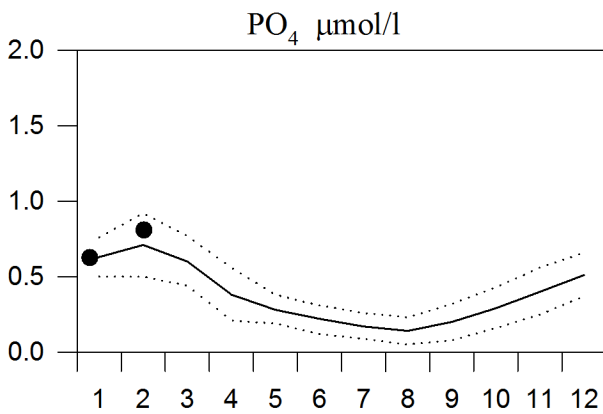
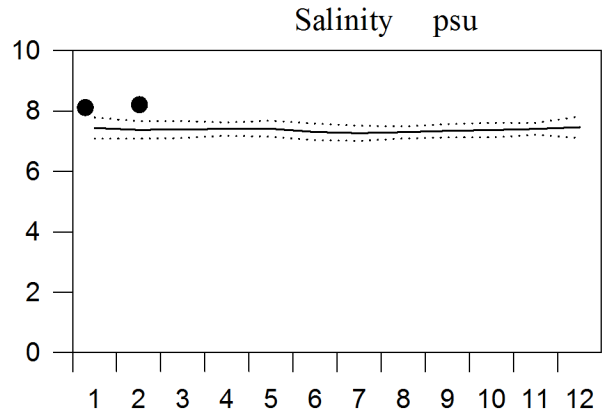
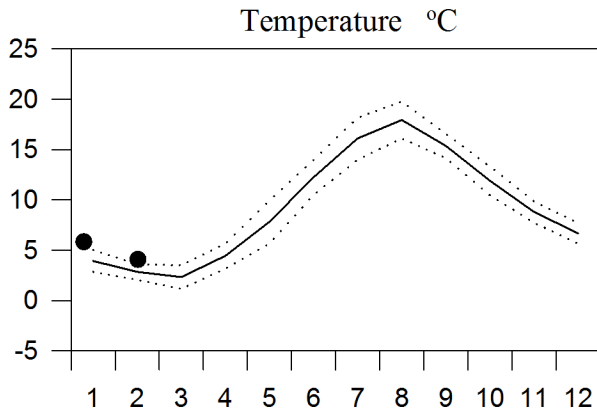
— Mean 1996-2010 ····· St.Dev. ● 2015



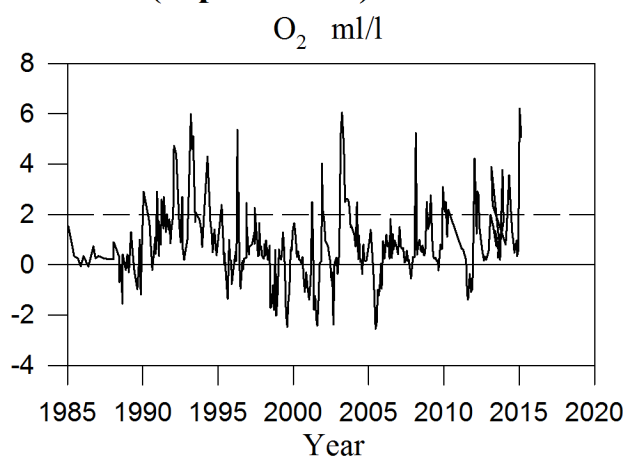
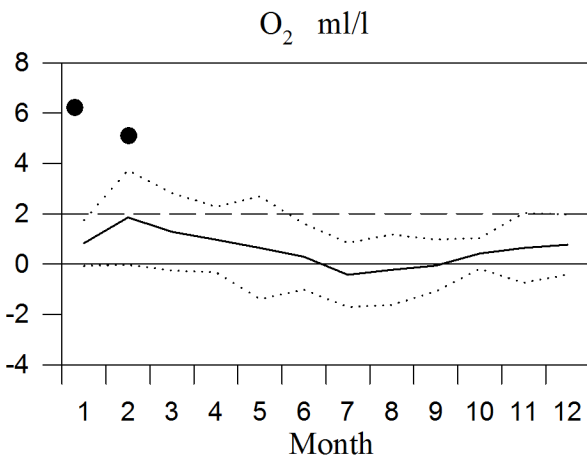
STATION HANÖBUKTEN SURFACE WATER

Annual Cycles

— Mean 1996-2010 St.Dev. ● 2015

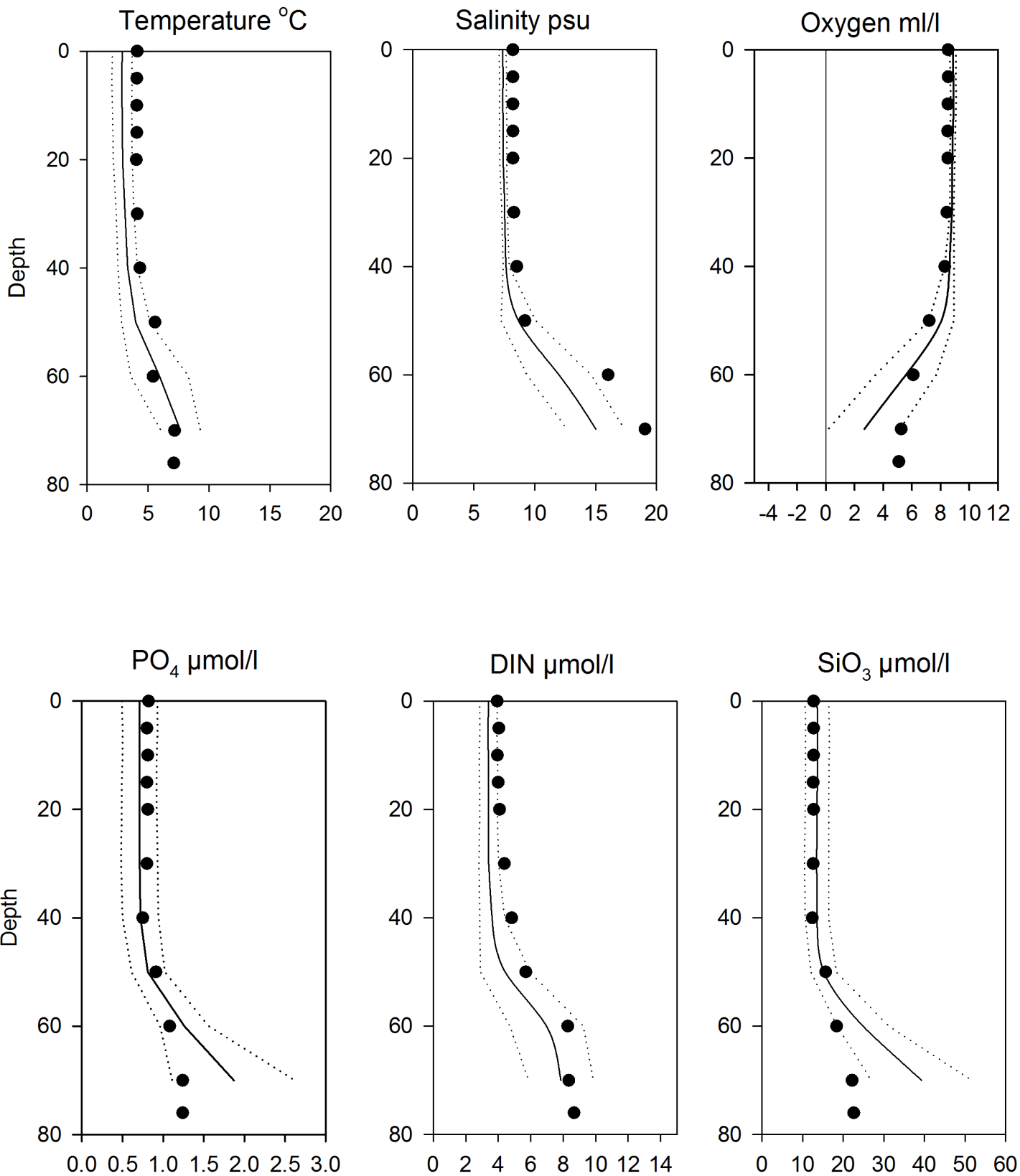


OXYGEN IN BOTTOM WATER (depth > 70m)



Vertical profiles Hanöbukten February

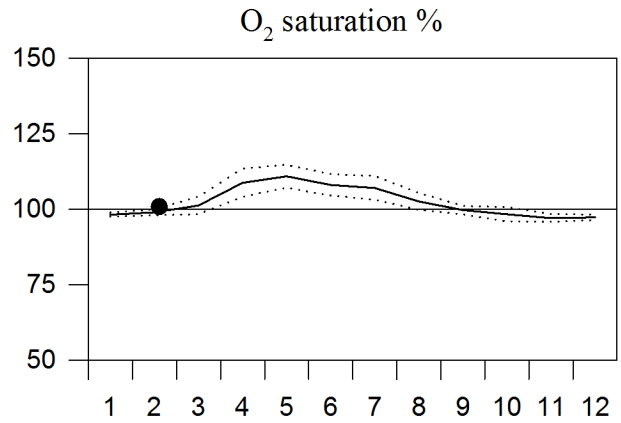
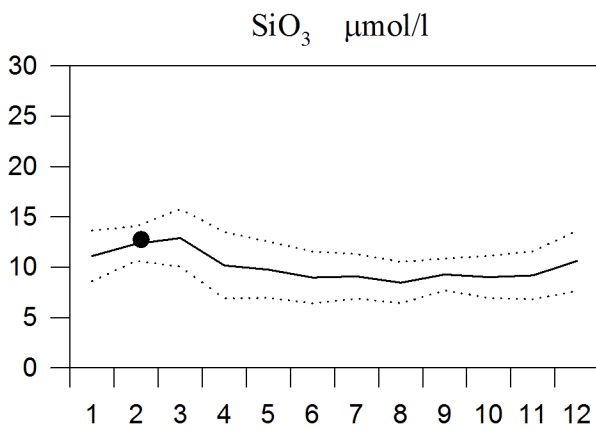
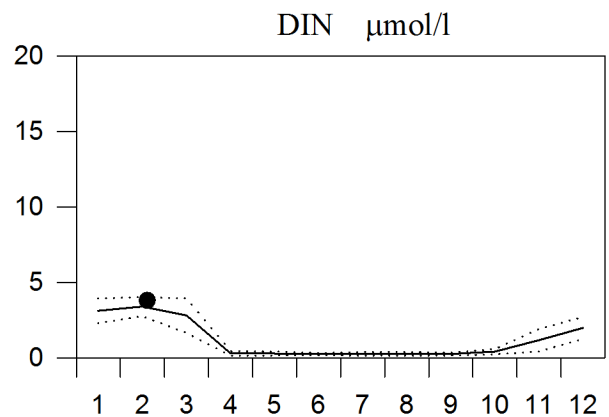
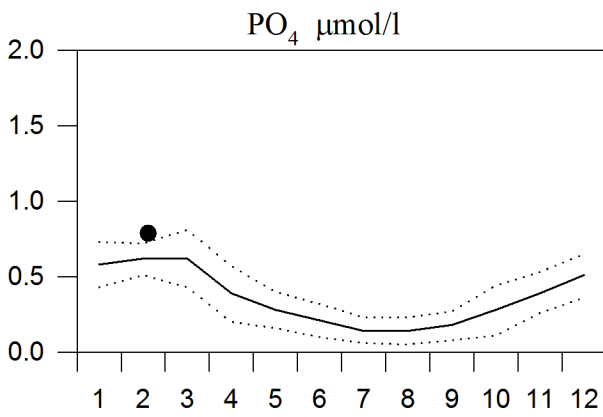
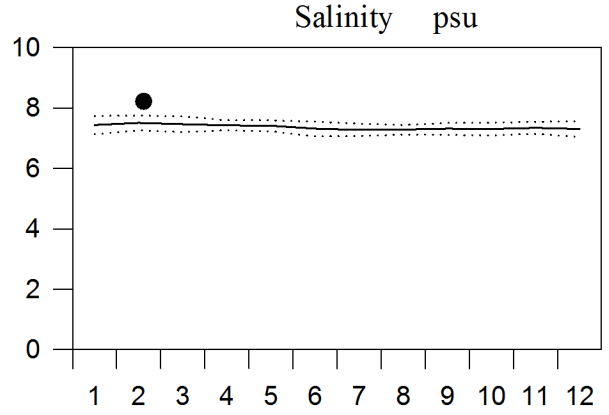
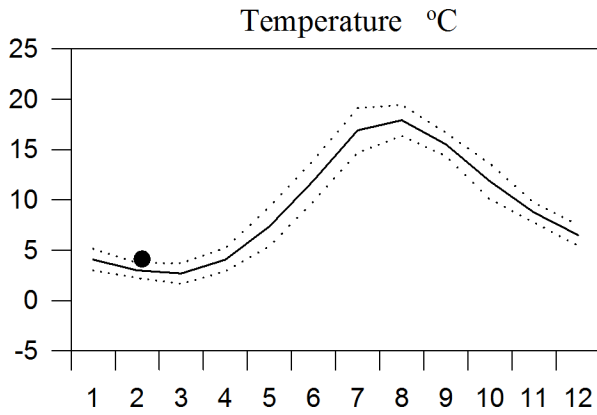
— Mean 1996-2010 St.Dev. ● 2015



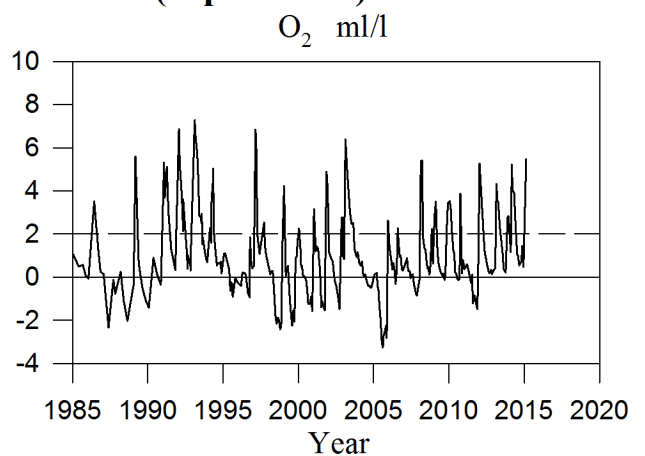
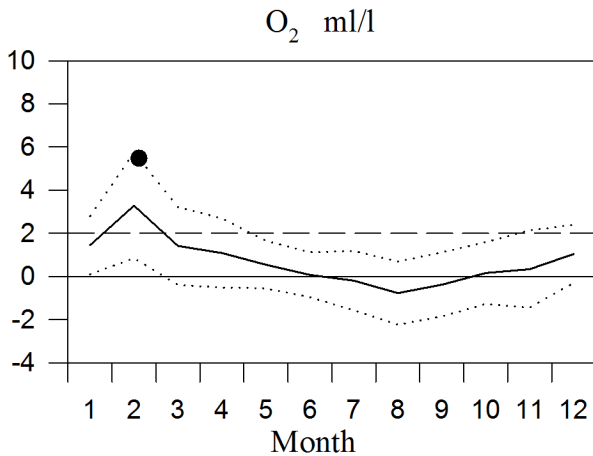
STATION BY4 SURFACE WATER

Annual Cycles

— Mean 1996-2010 ····· St.Dev. ● 2015

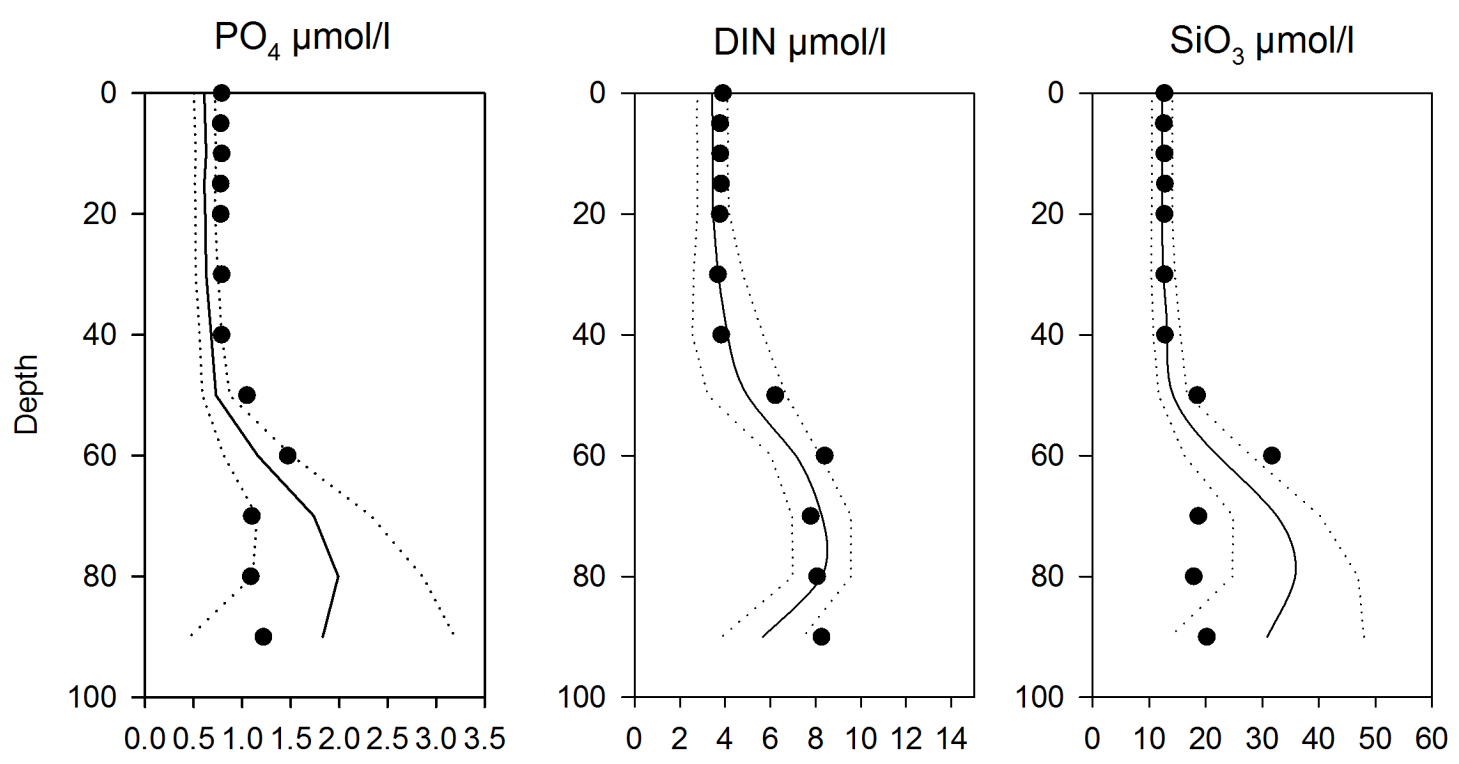
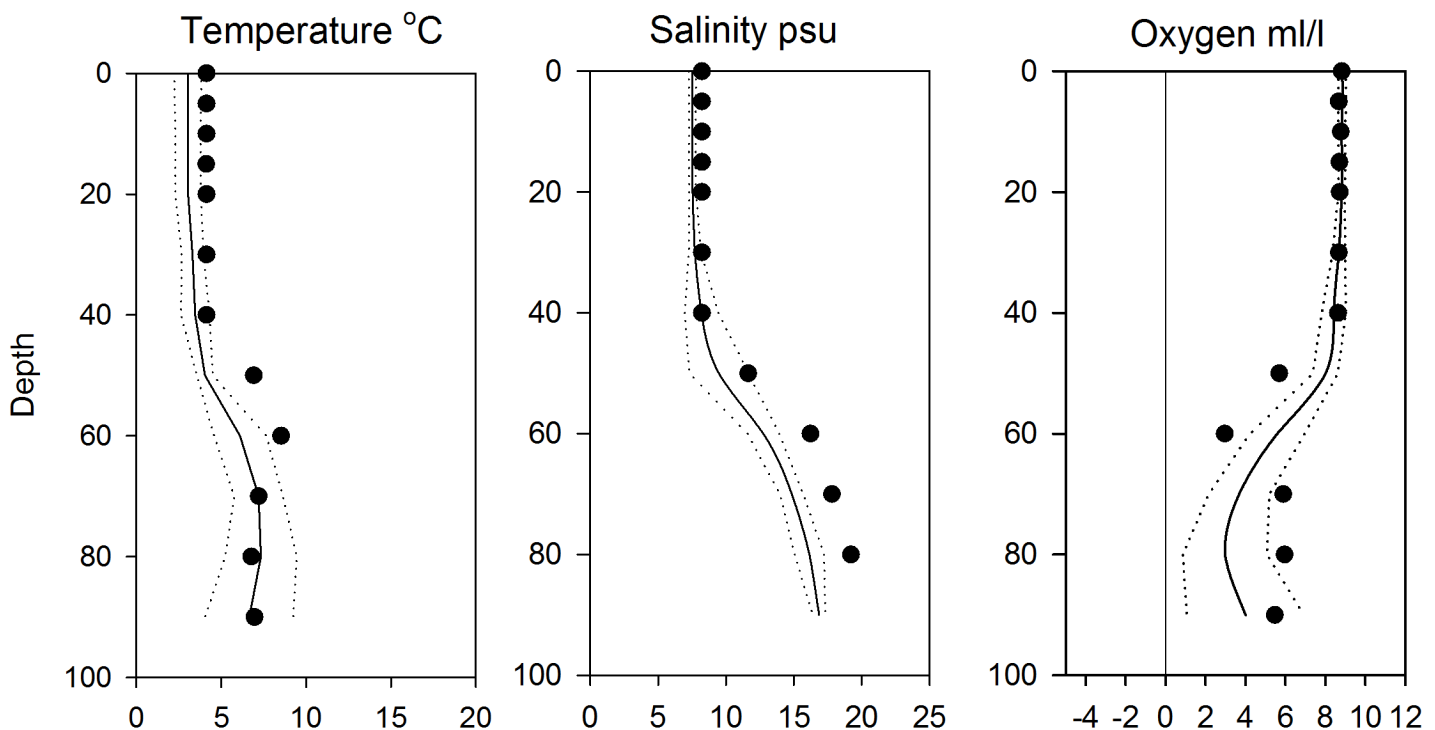


OXYGEN IN BOTTOM WATER (depth >80m)



Vertical profiles BY4 February

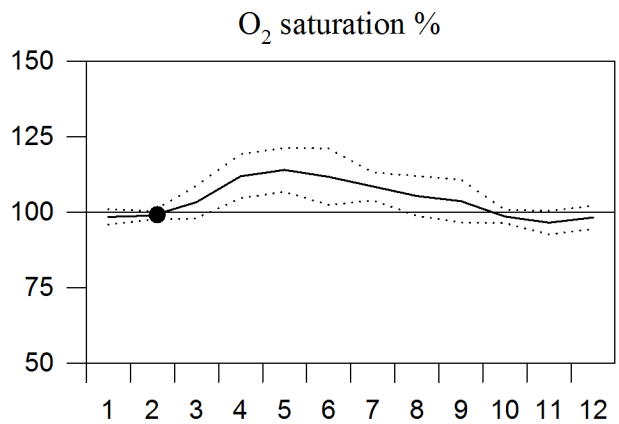
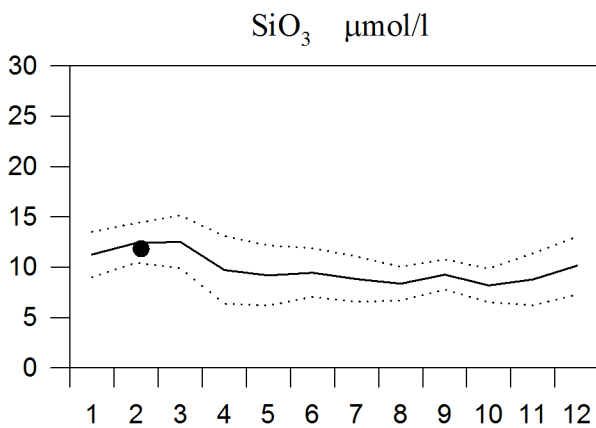
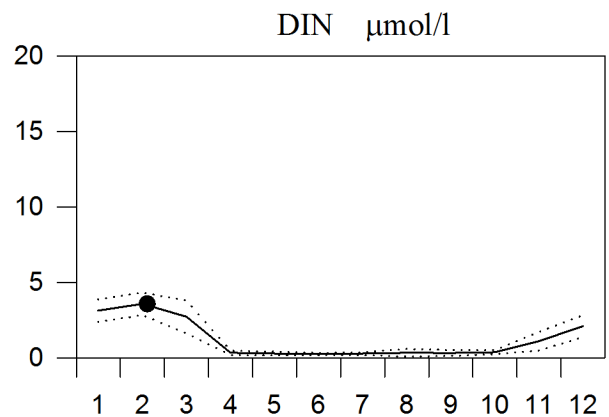
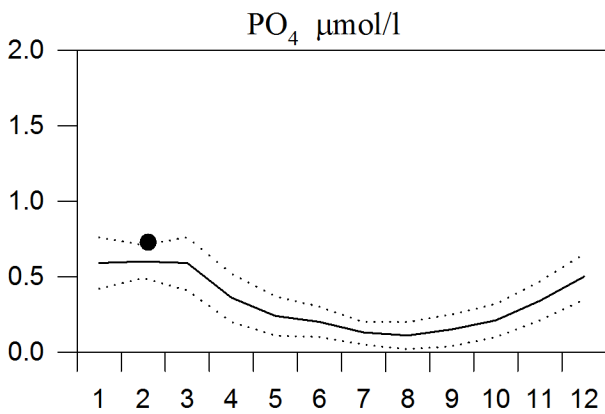
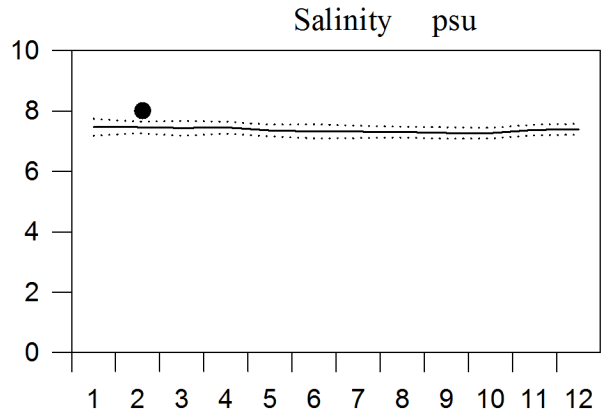
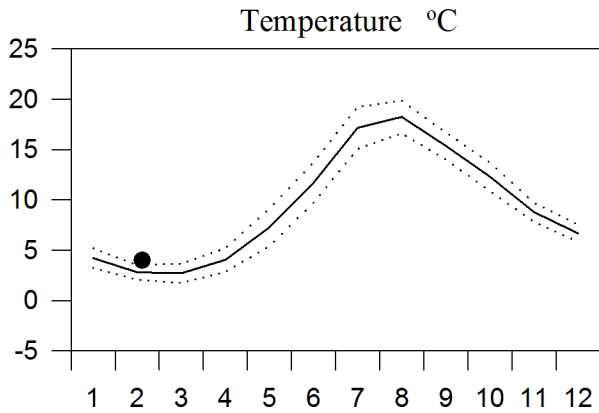
— Mean 1996-2010 ····· St.Dev. ● 2015



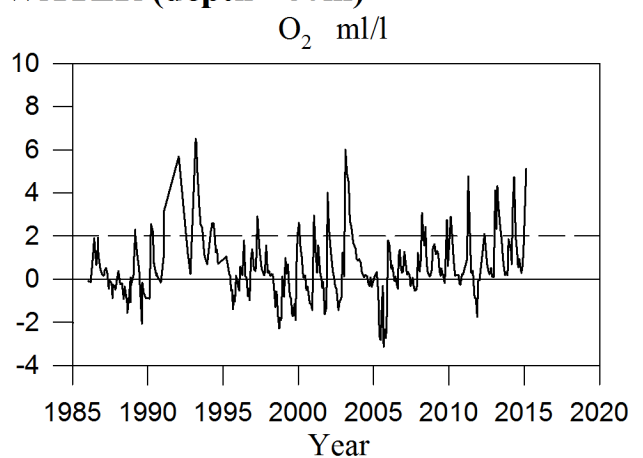
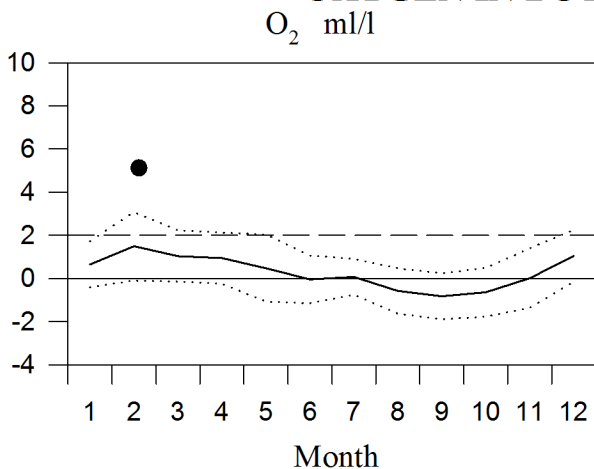
STATION BY5 SURFACE WATER

Annual Cycles

— Mean 1996-2010 ····· St.Dev. ● 2015

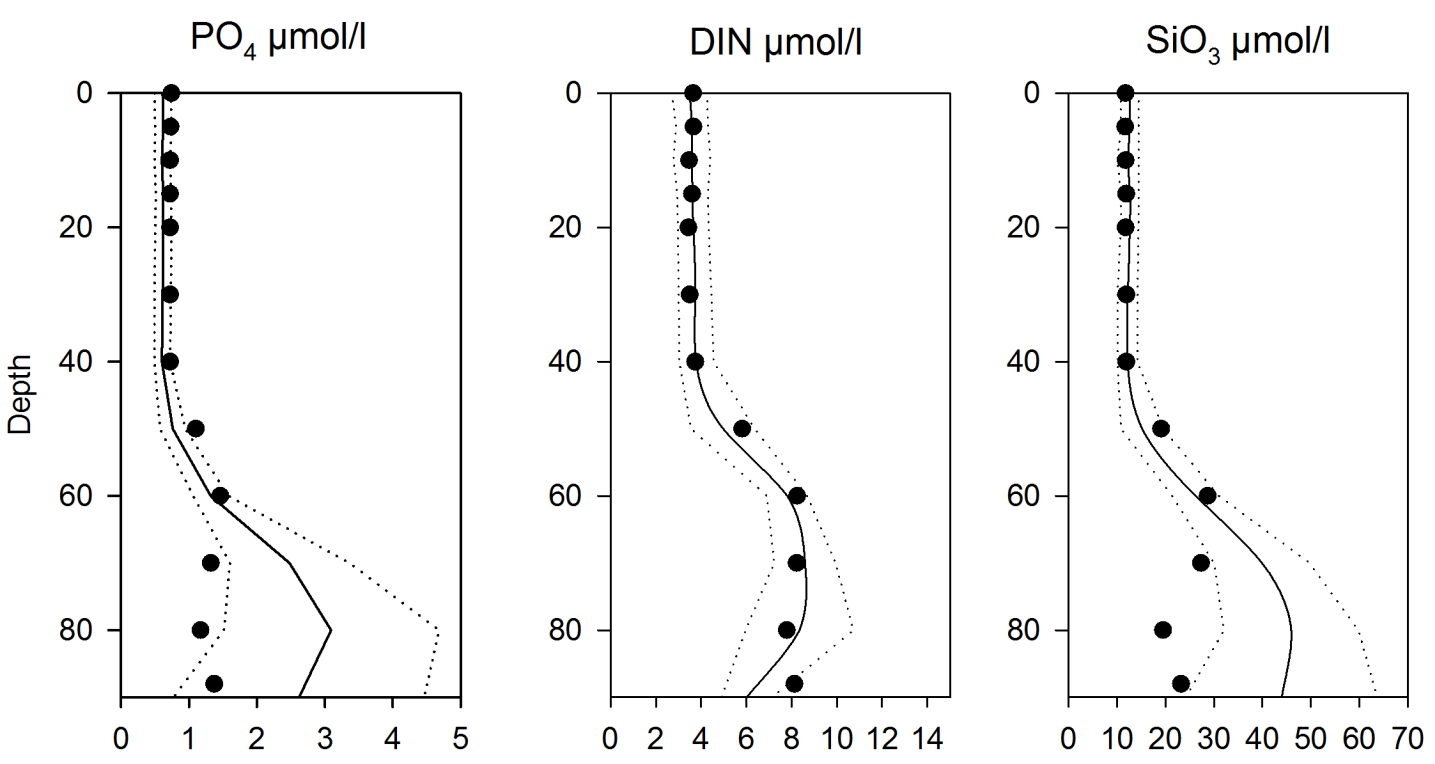
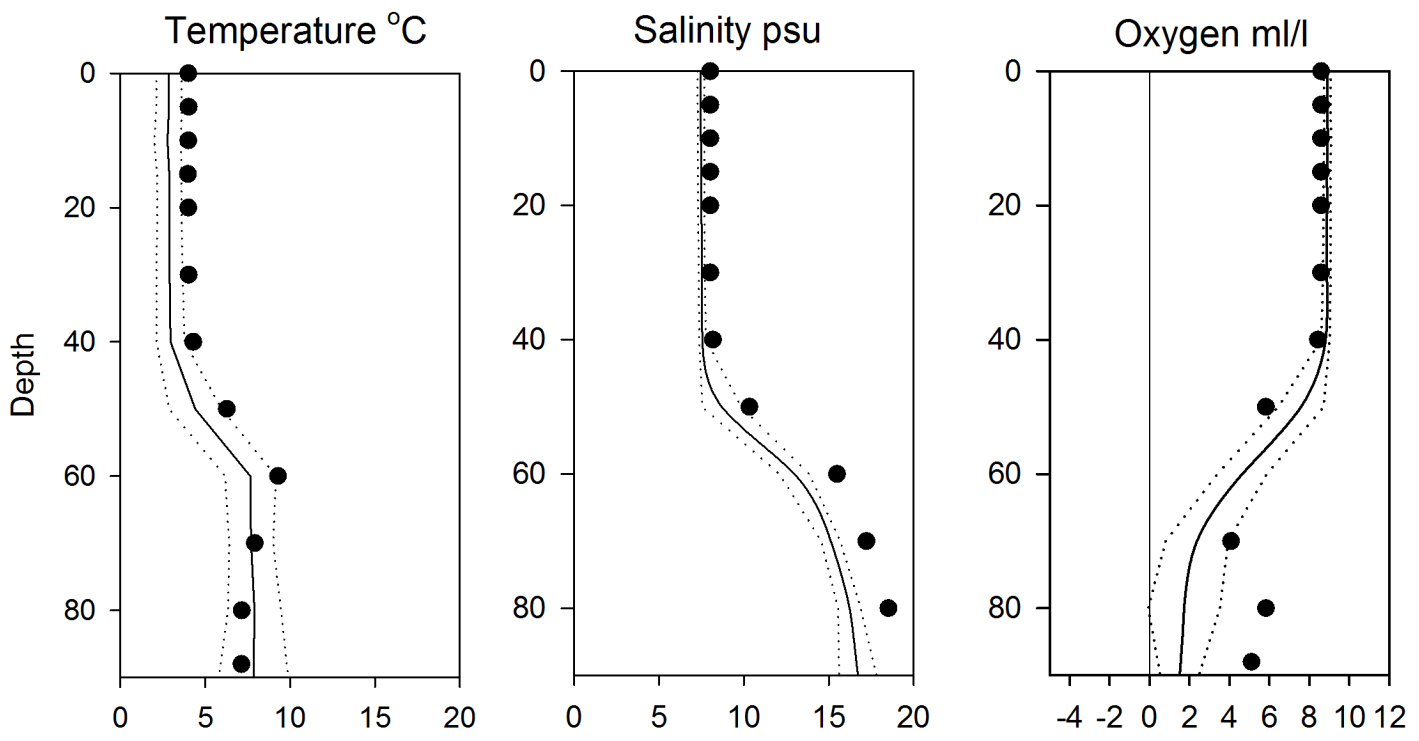


OXYGEN IN BOTTOM WATER (depth >80m)



Vertical profiles BY5 February

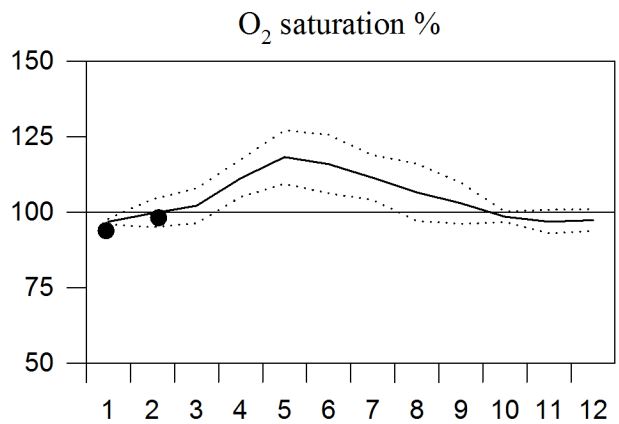
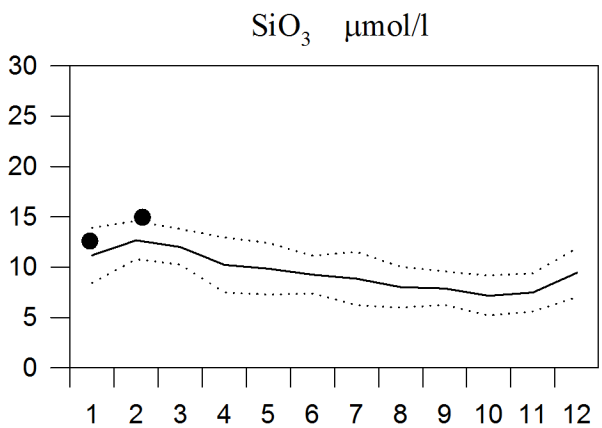
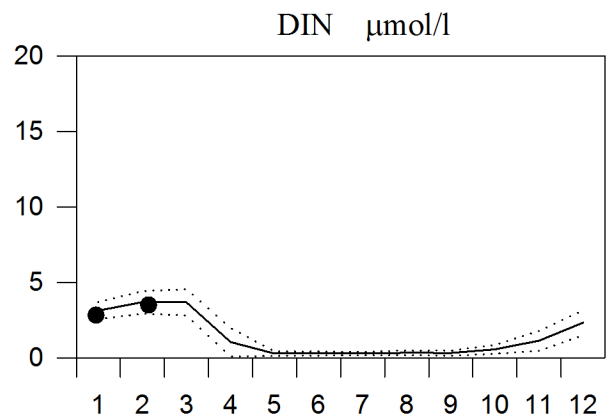
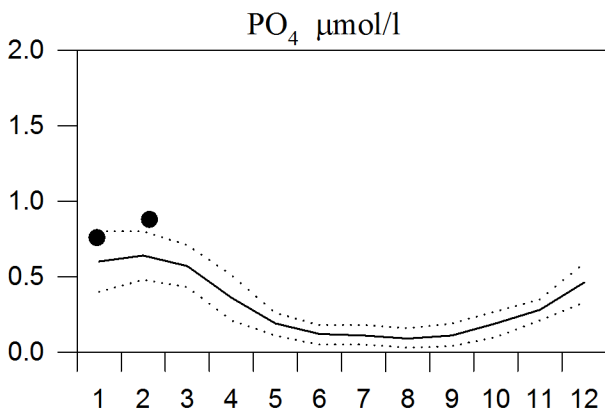
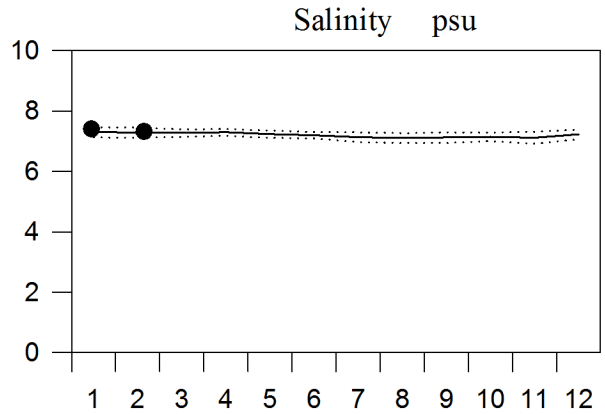
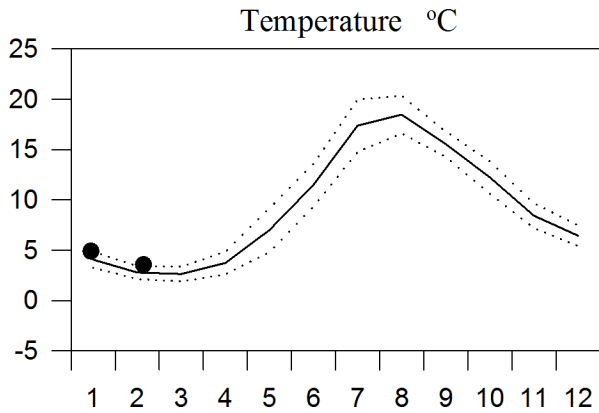
— Mean 1996-2010 ····· St.Dev. ● 2015



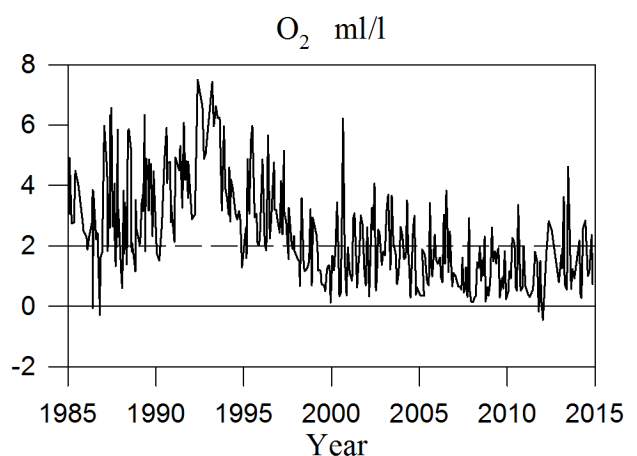
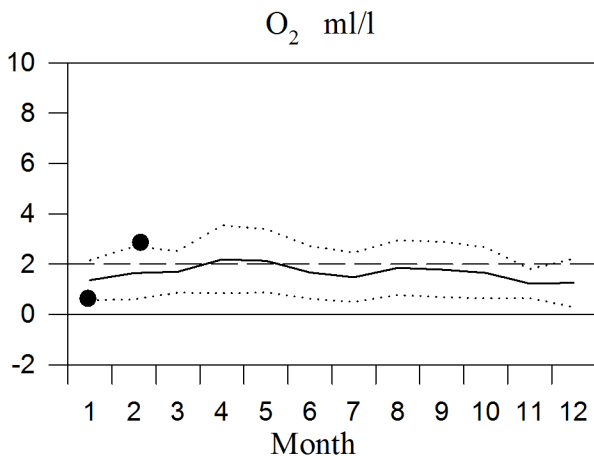
STATION BCS III-10 SURFACE WATER

Annual Cycles

— Mean 1996-2010 St.Dev. ● 2015

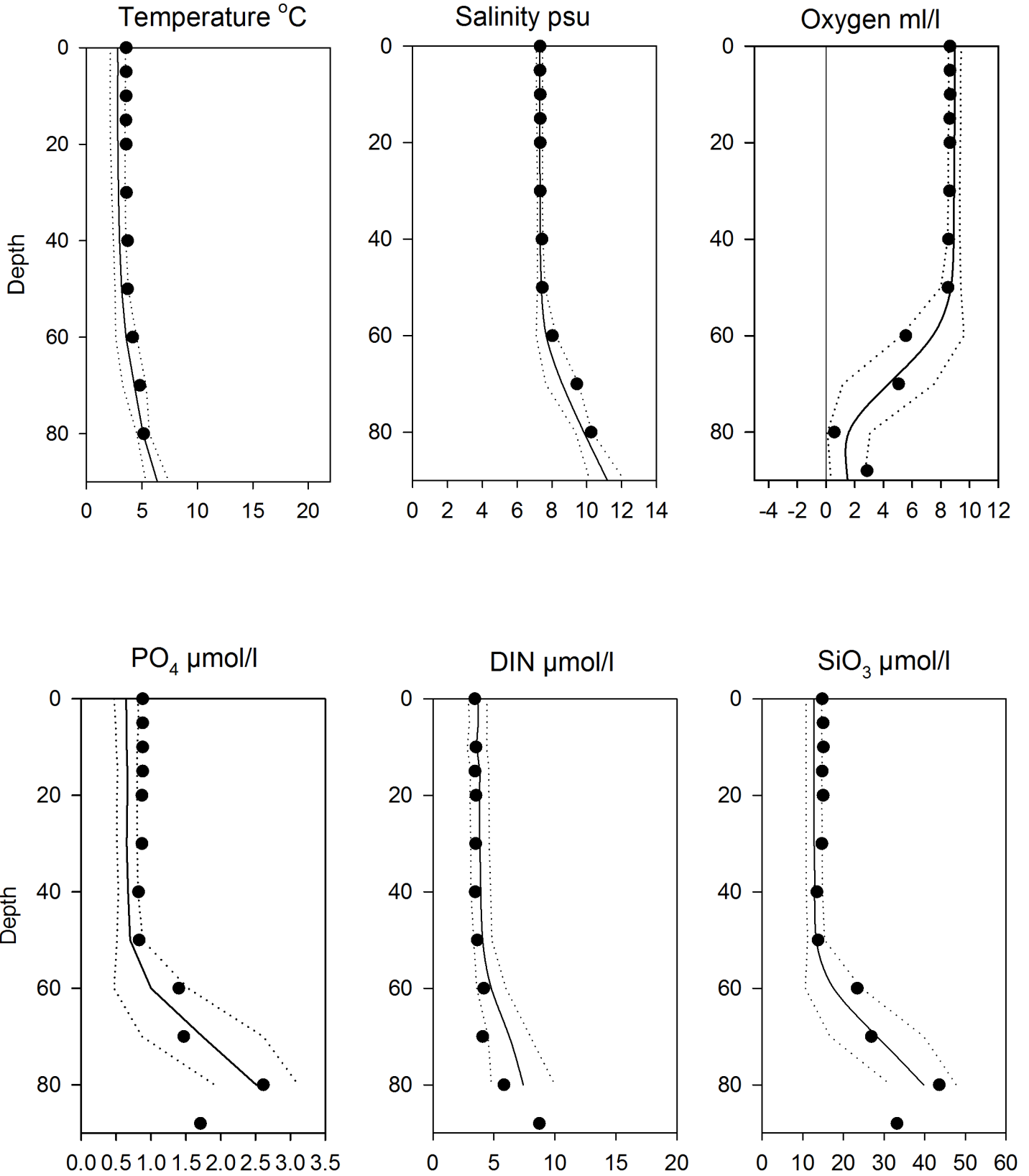


OXYGEN IN BOTTOM WATER (depth > 80m)



Vertical profiles BCS III-10 February

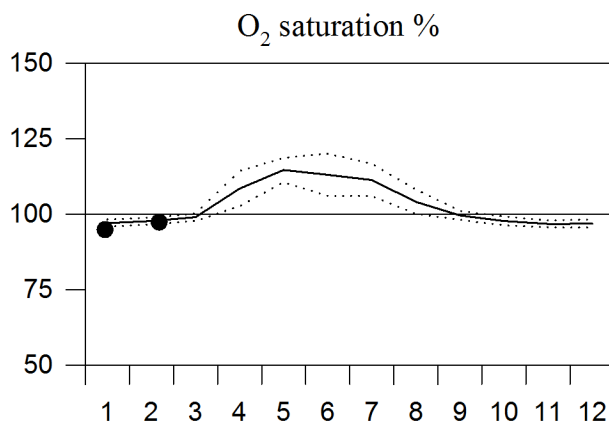
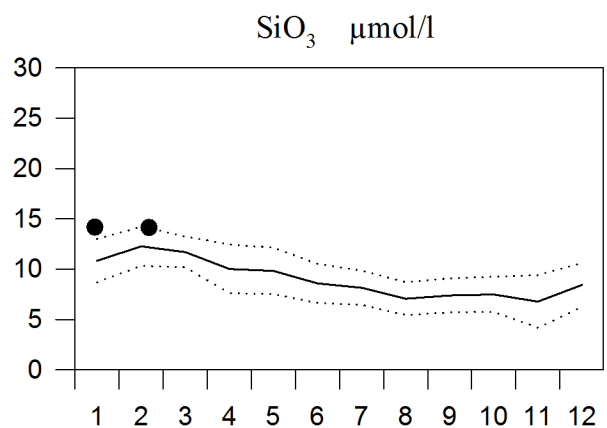
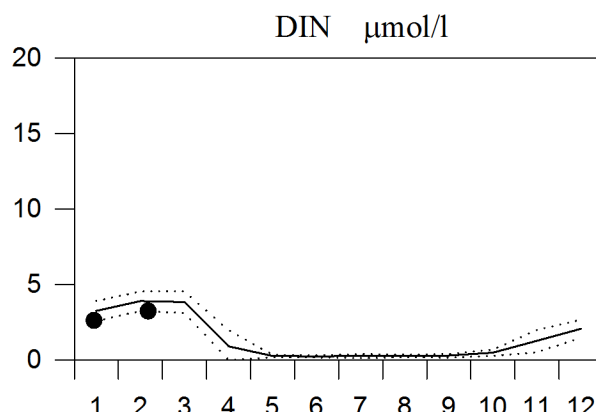
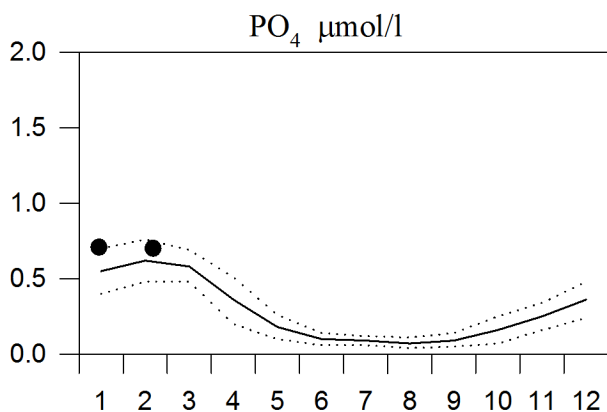
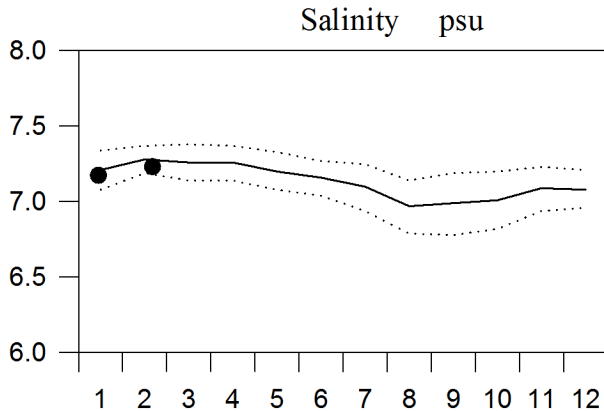
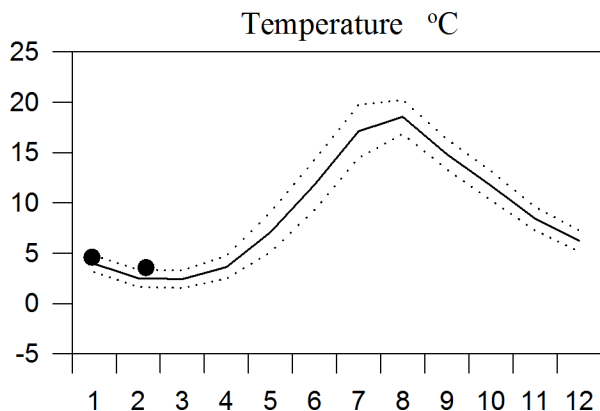
— Mean 1996-2010 St.Dev. ● 2015



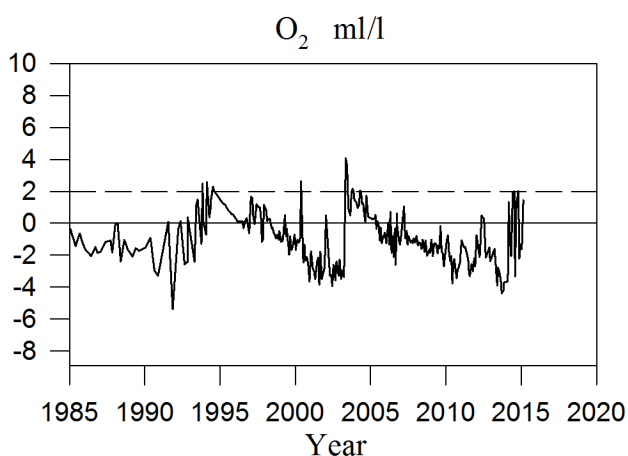
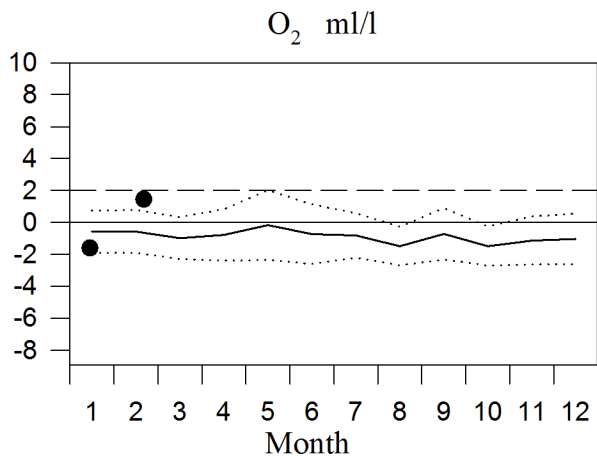
STATION BY10 SURFACE WATER

Annual Cycles

— Mean 1996-2010 St.Dev. ● 2015

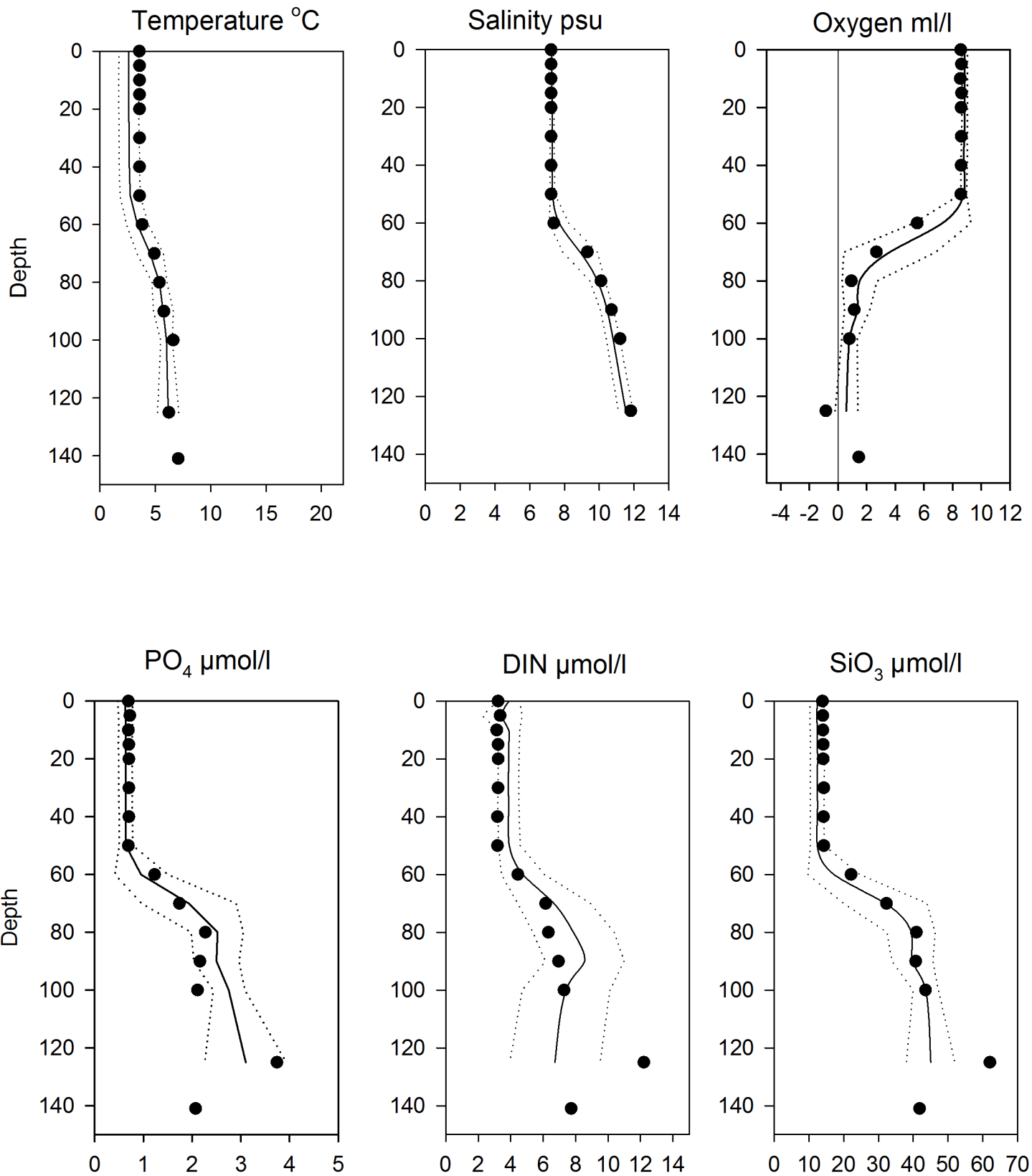


OXYGEN IN BOTTOM WATER (depth >125m)



Vertical profiles BY10 February

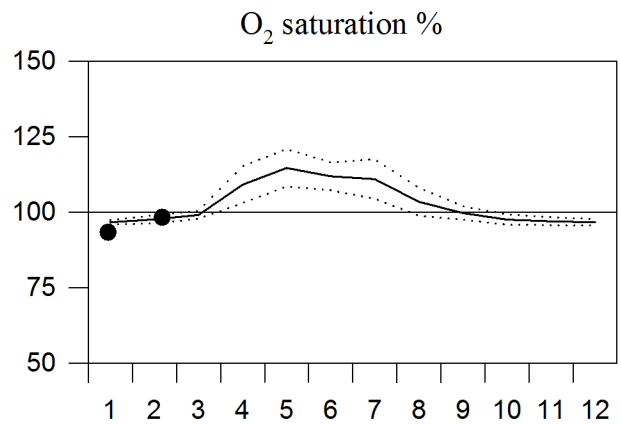
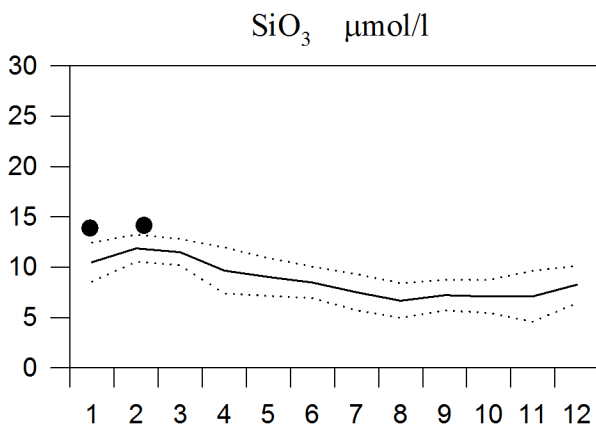
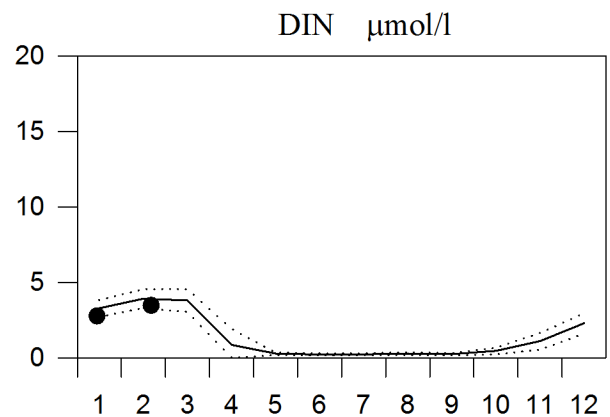
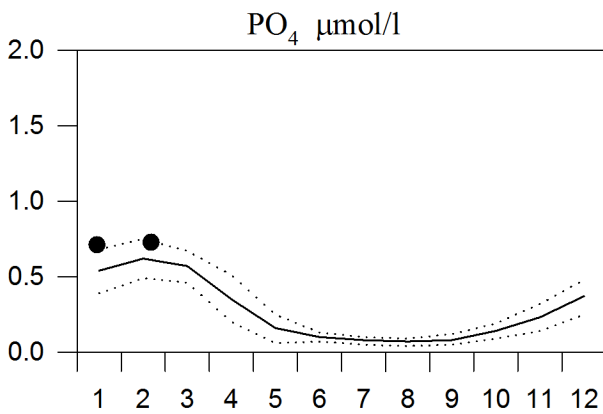
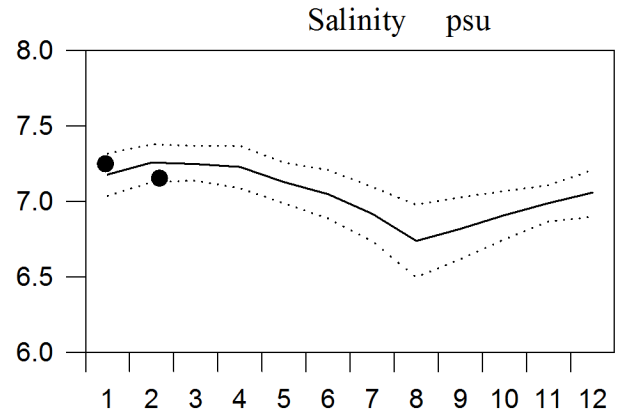
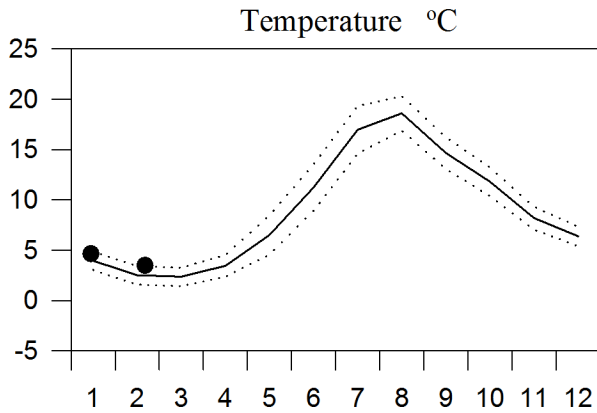
— Mean 1996-2010 ····· St.Dev. ● 2015



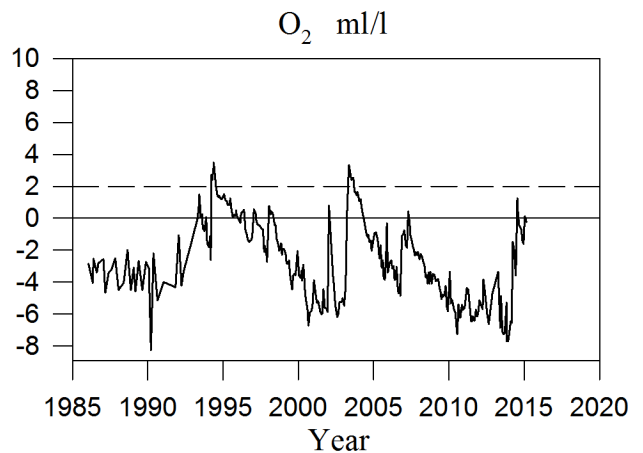
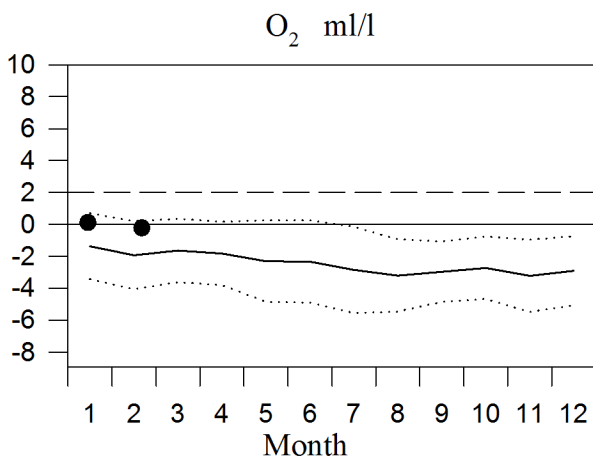
STATION BY15 SURFACE WATER

Annual Cycles

— Mean 1996-2010 St.Dev. ● 2015

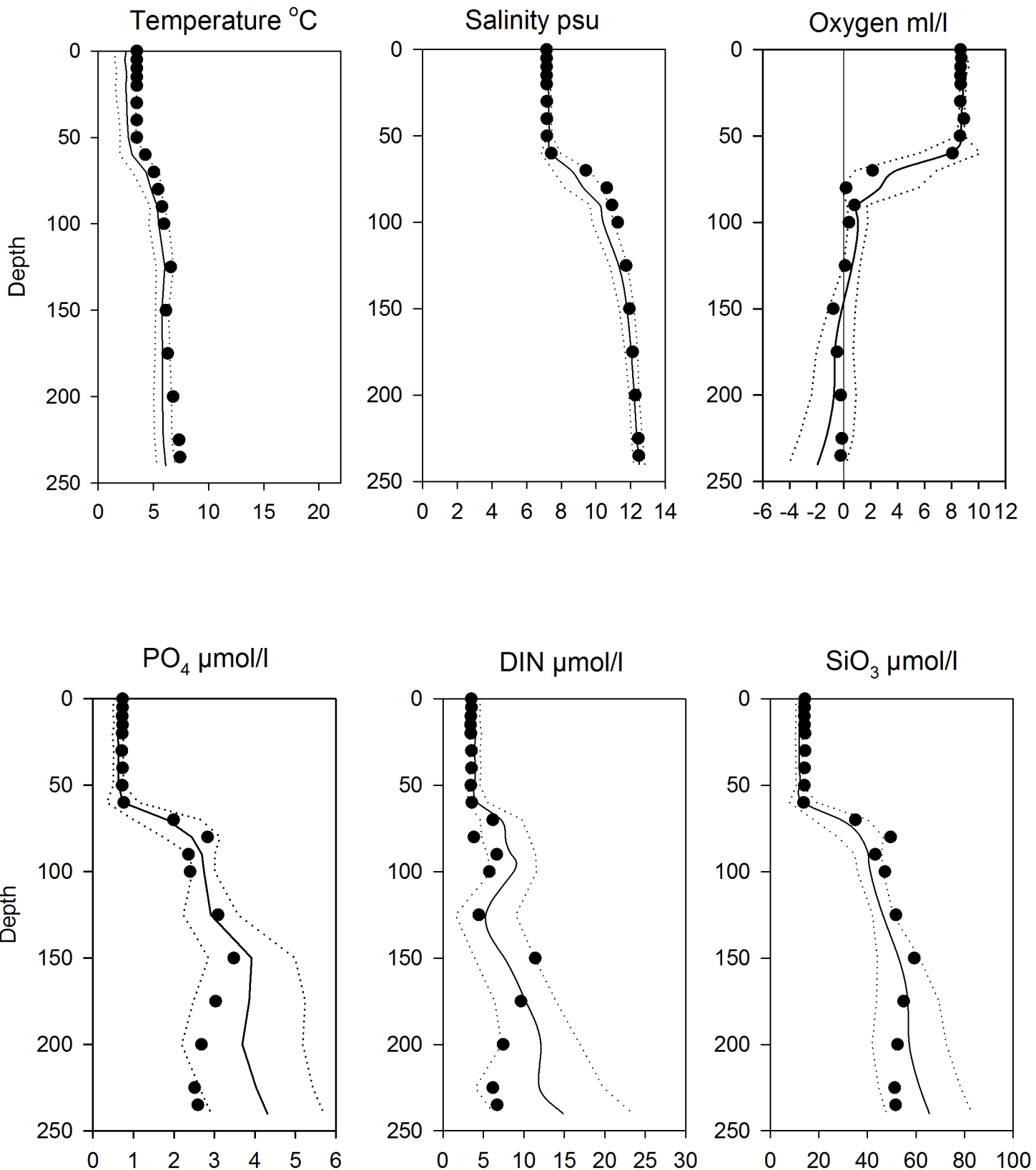


OXYGEN IN BOTTOM WATER (depth >225m)



Vertical profiles BY15 February

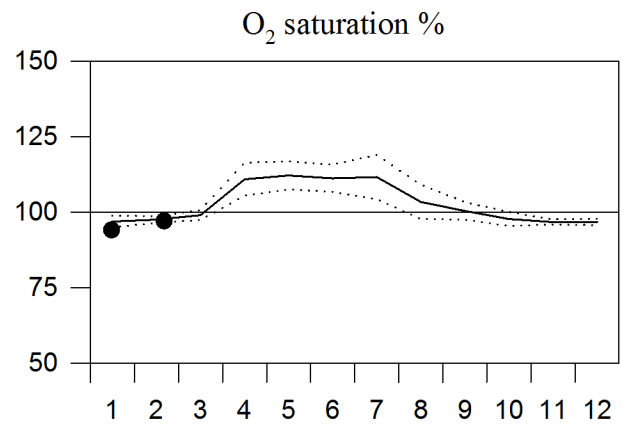
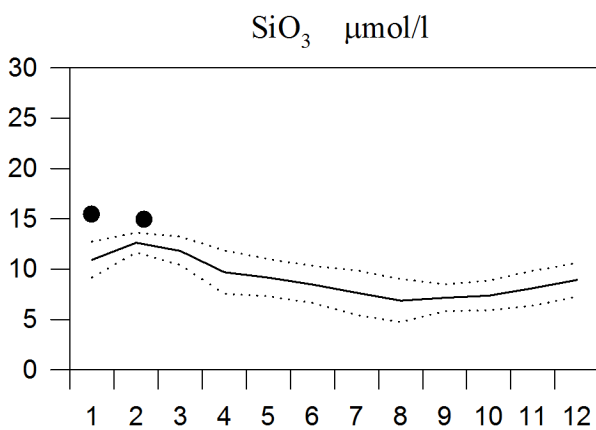
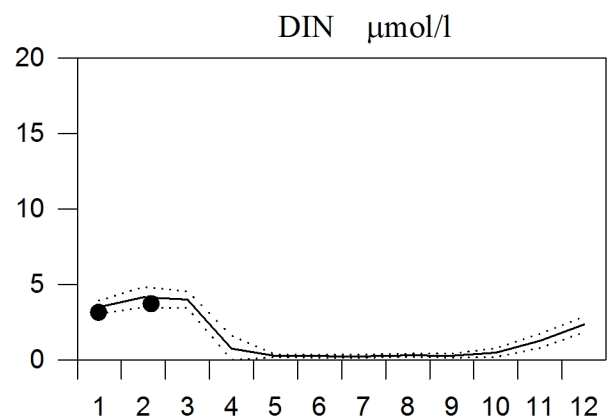
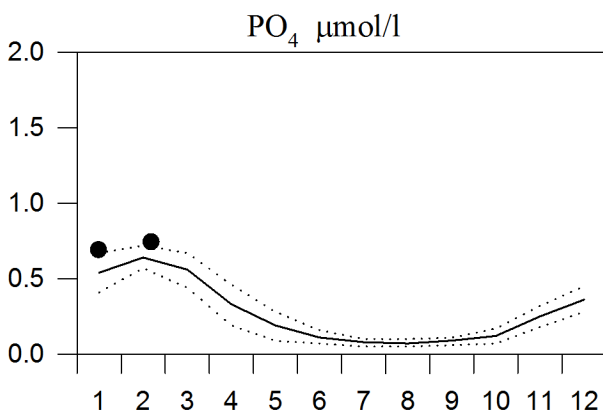
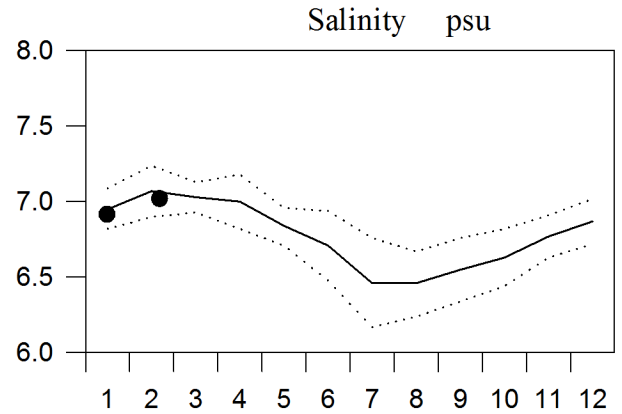
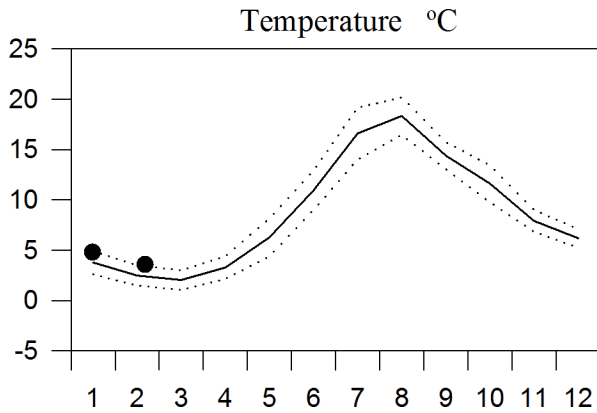
— Mean 1996-2010 ····· St.Dev. ● 2015



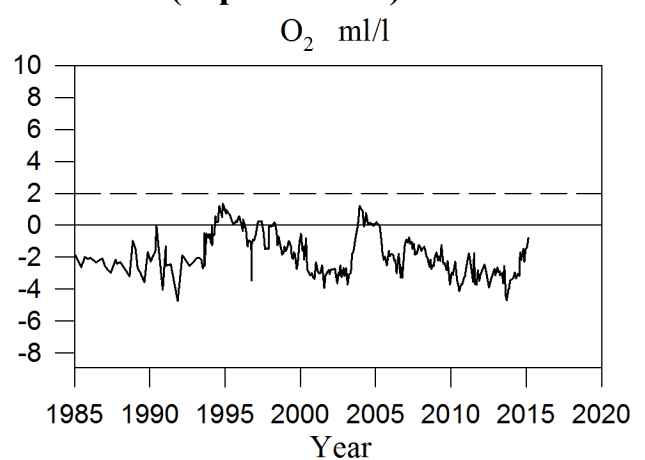
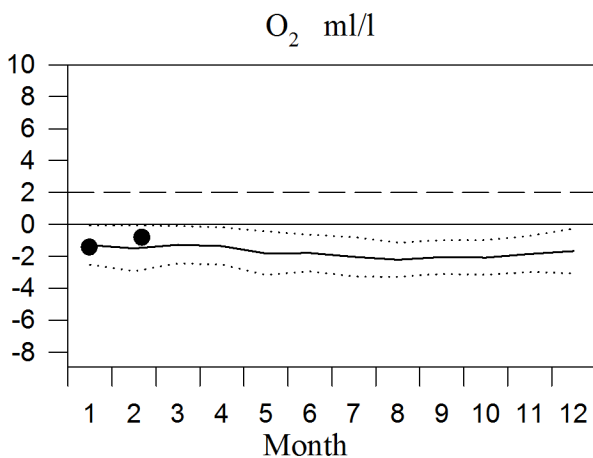
STATION BY20 SURFACE WATER

Annual Cycles

— Mean 1996-2010 St.Dev. ● 2015

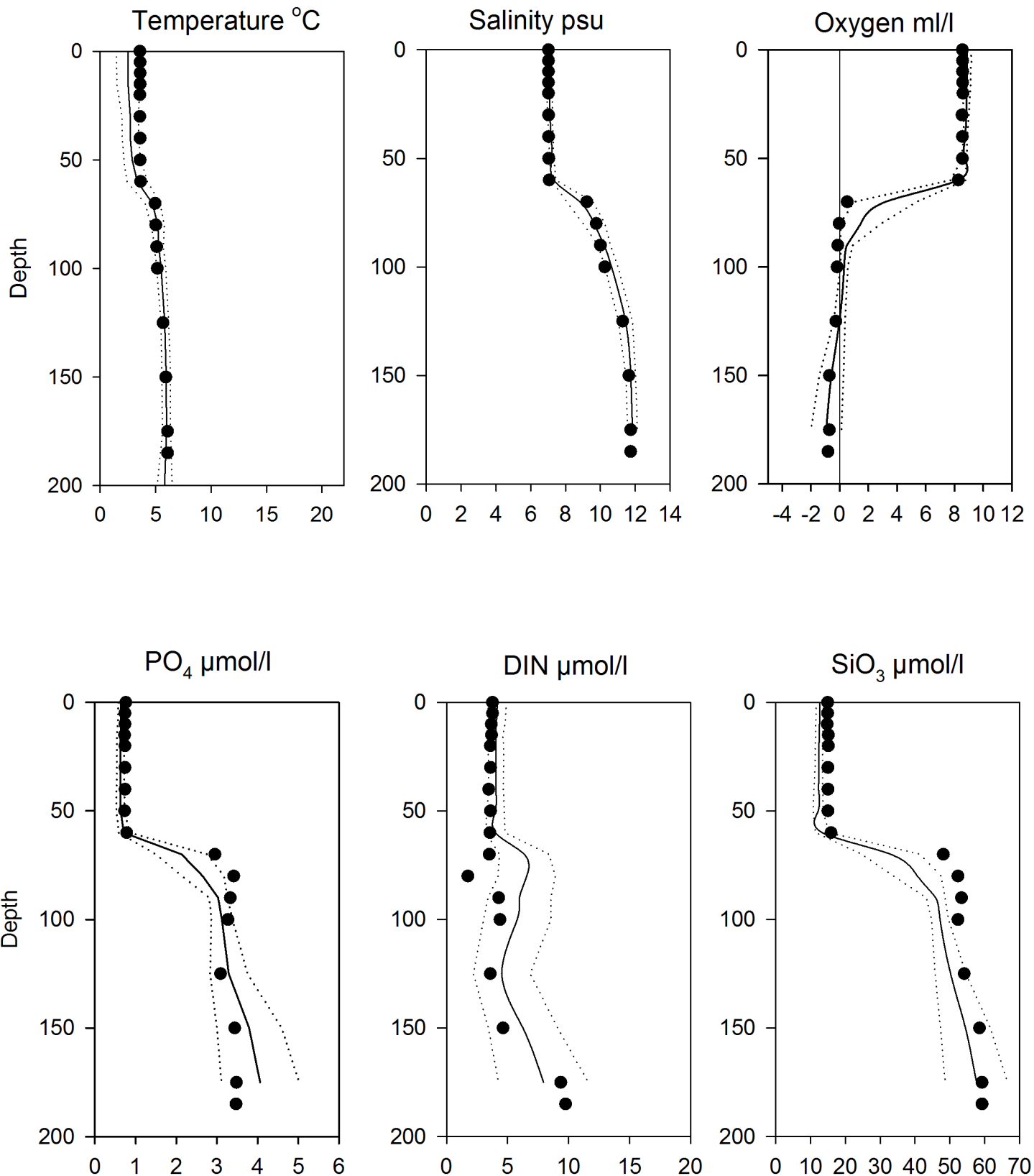


OXYGEN IN BOTTOM WATER (depth >175m)



Vertical profiles BY20 February

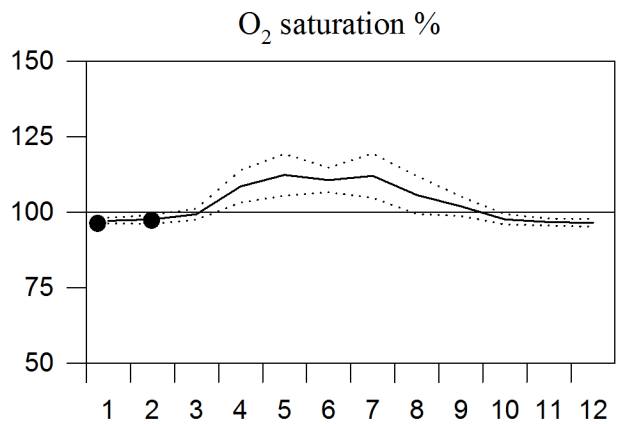
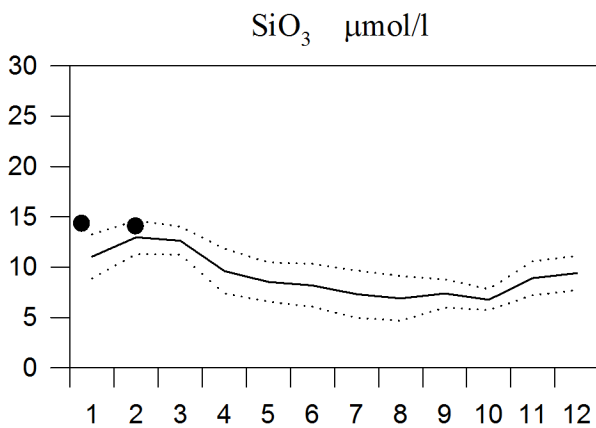
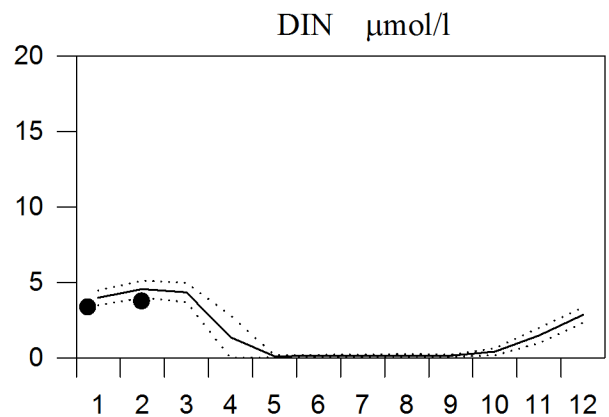
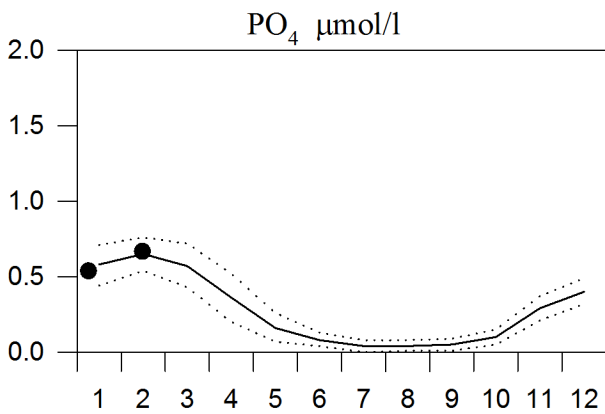
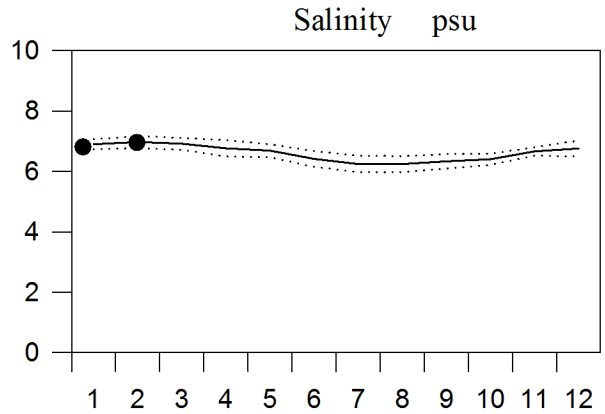
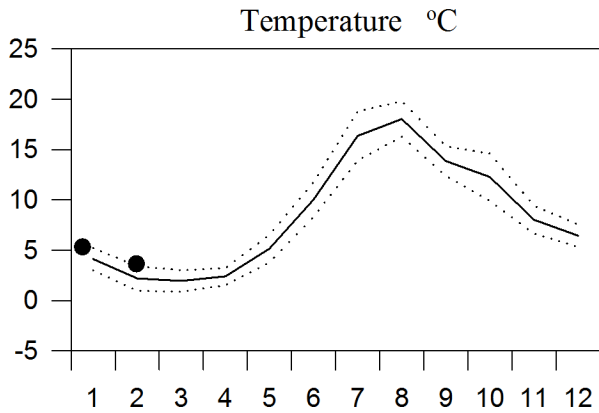
— Mean 1996-2010 ····· St.Dev. ● 2015



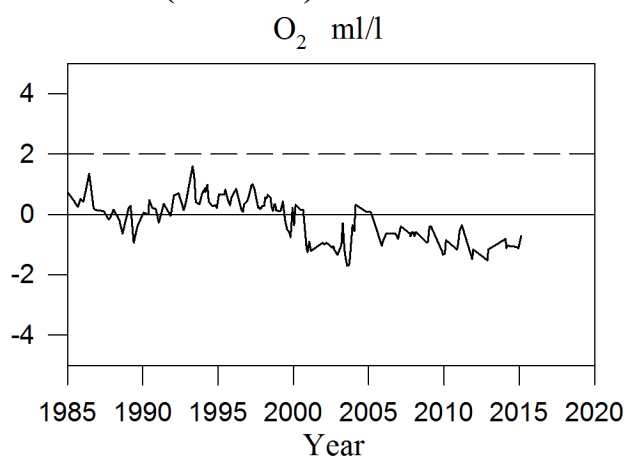
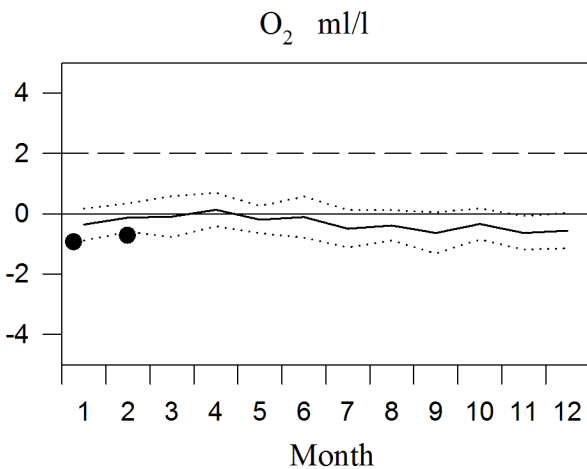
STATION BY29 SURFACE WATER

Annual Cycles

— Mean 1996-2010 St.Dev. ● 2015

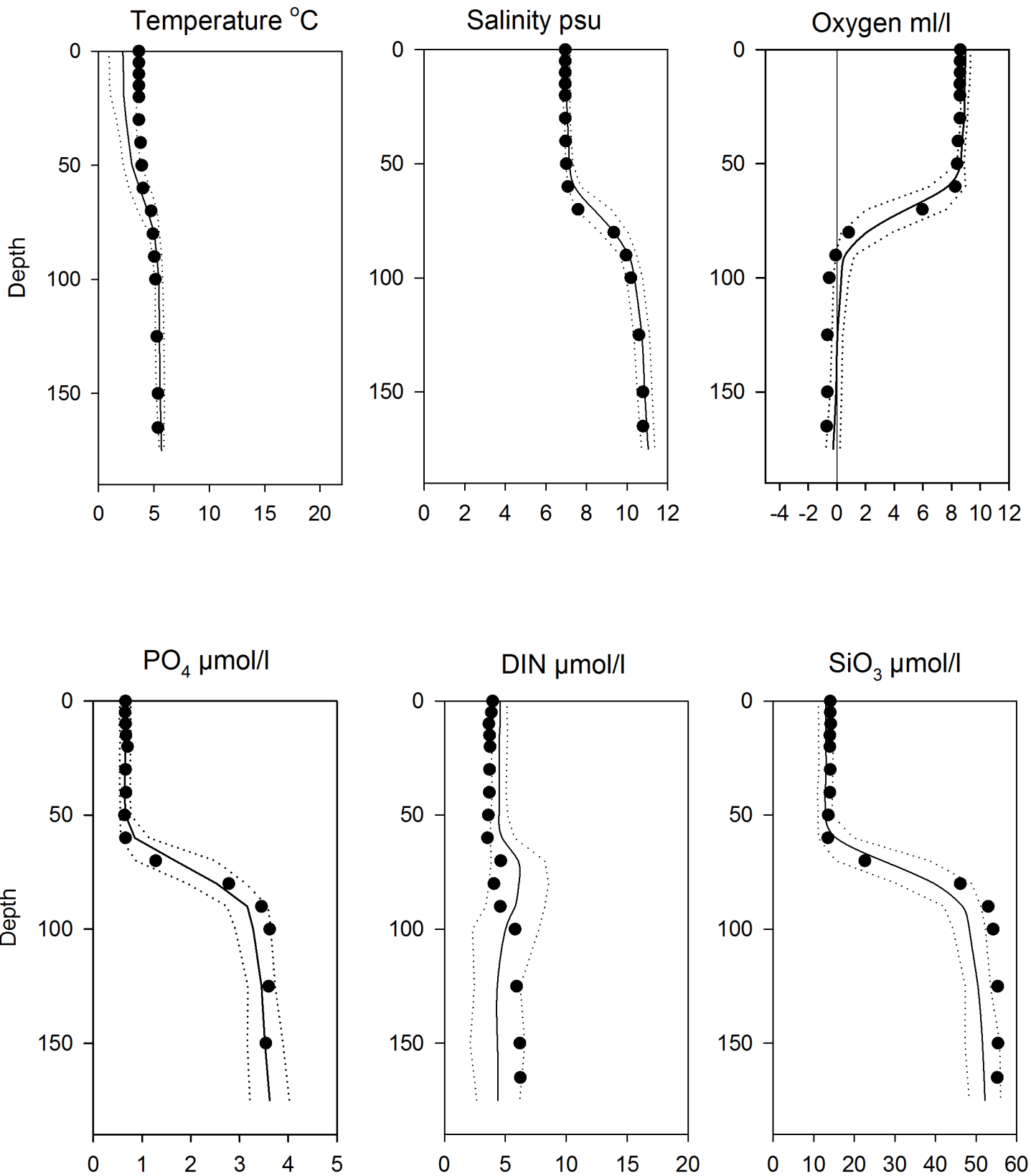


OXYGEN IN BOTTOM WATER (>=150m)



Vertical profiles BY29 February

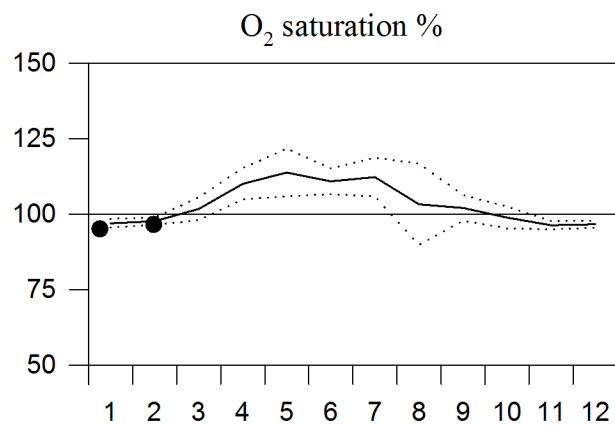
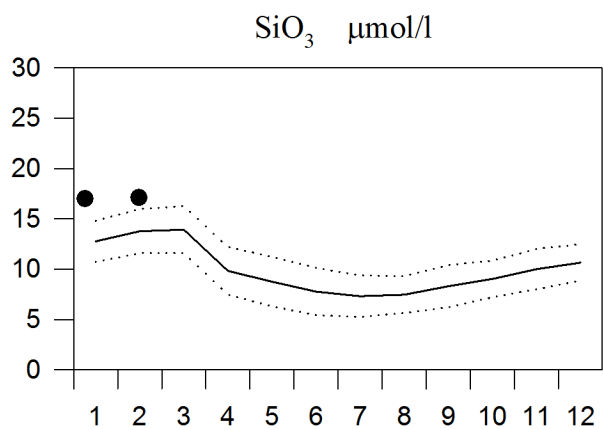
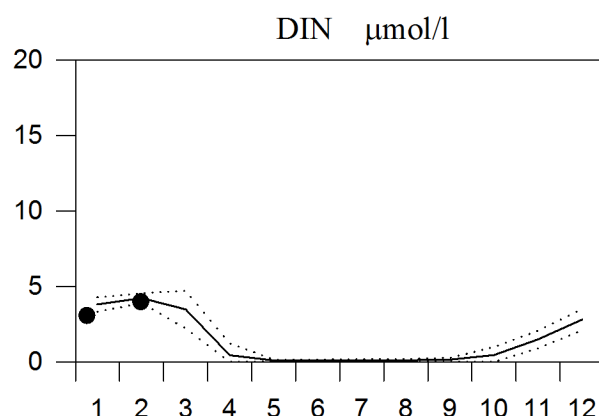
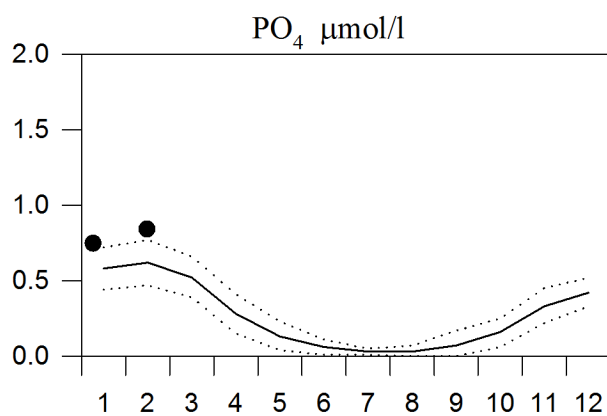
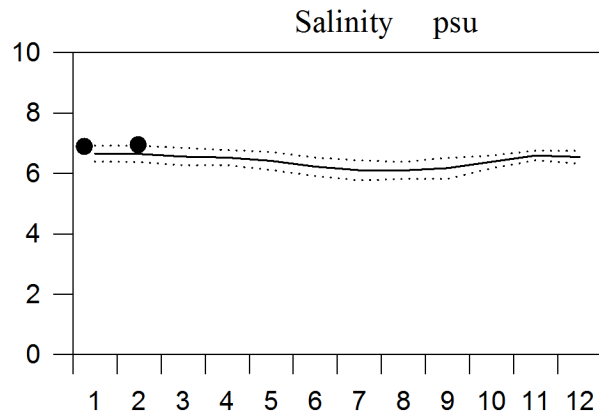
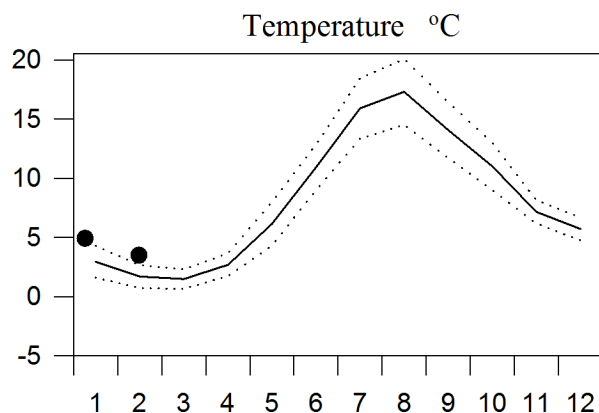
— Mean 1996-2010 ····· St.Dev. ● 2015



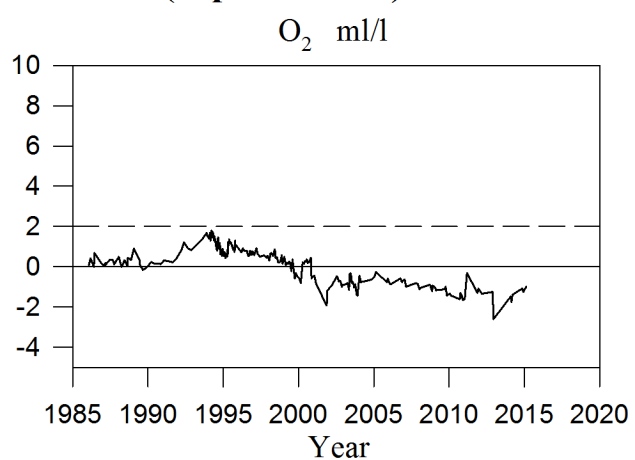
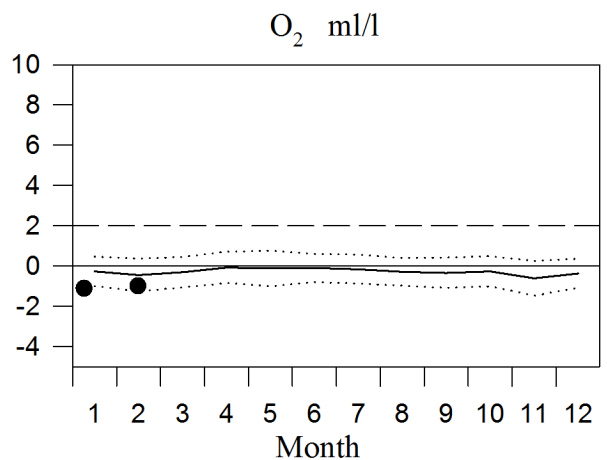
STATION BY31 SURFACE WATER

Annual Cycles

— Mean 1996-2010 St.Dev. ● 2015

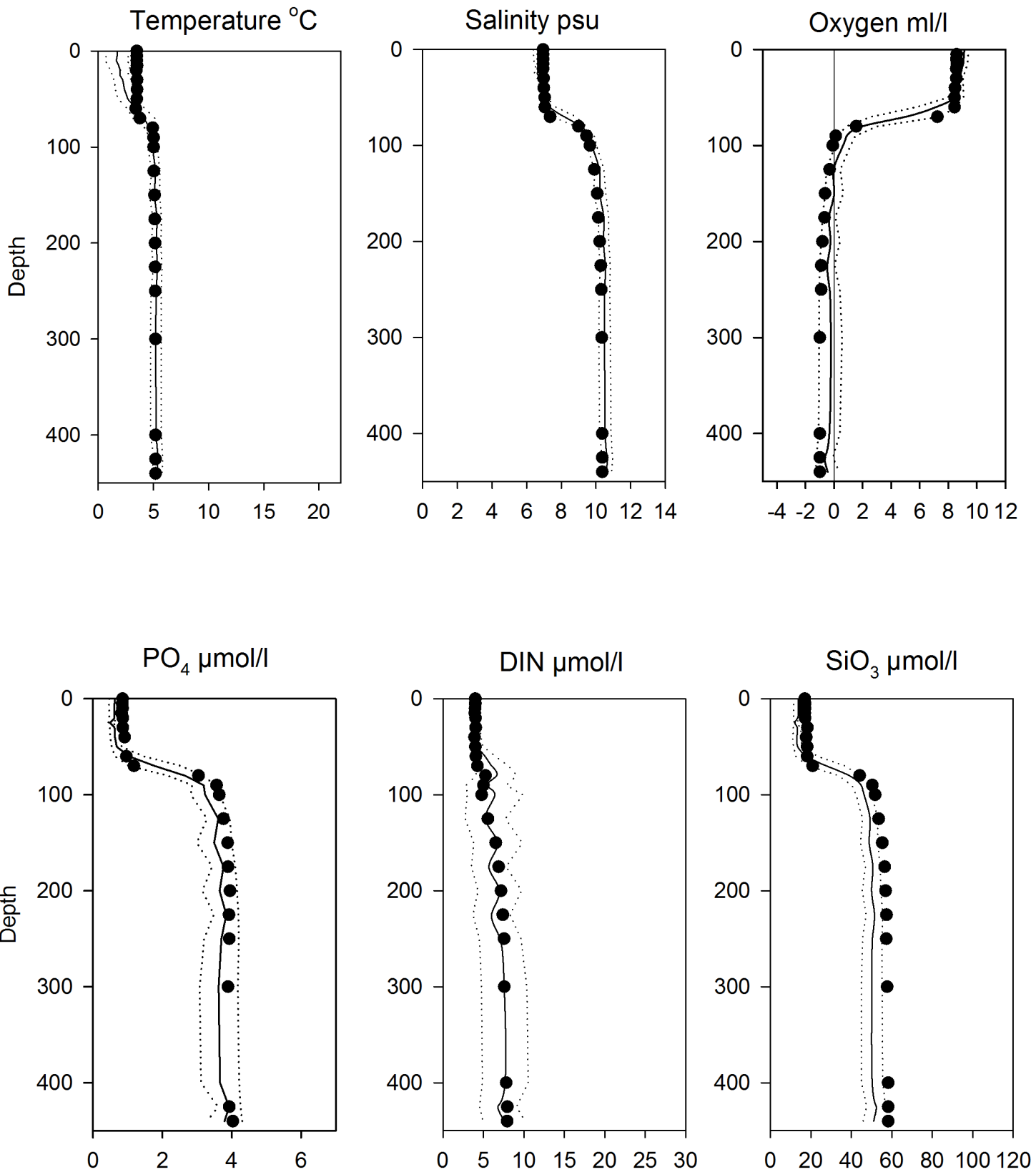


OXYGEN IN BOTTOM WATER (depth = 440m)



Vertical profiles BY31 February

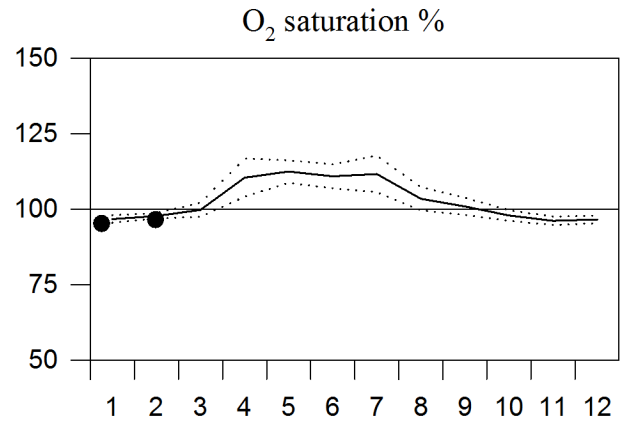
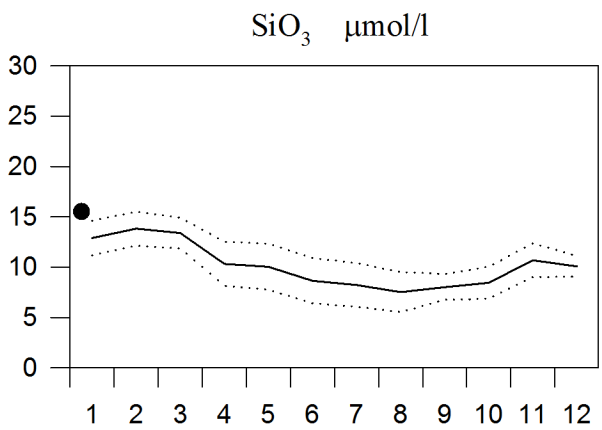
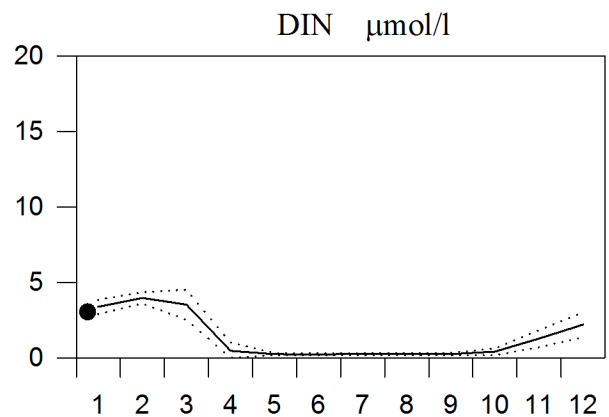
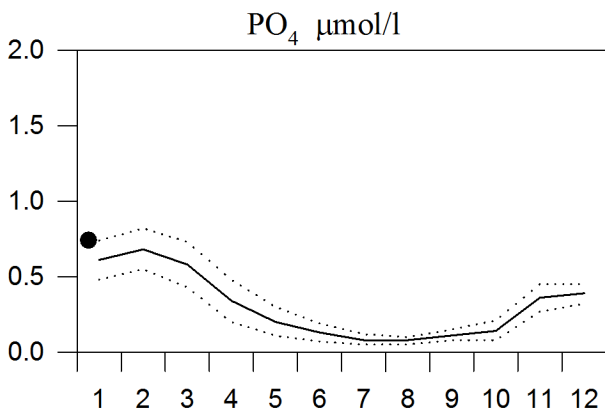
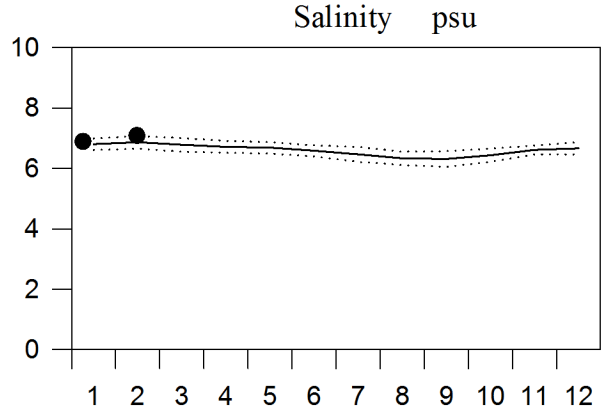
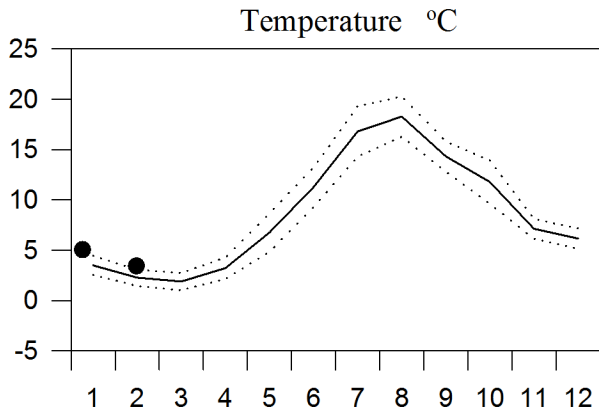
— Mean 1996-2010 ····· St.Dev. ● 2015



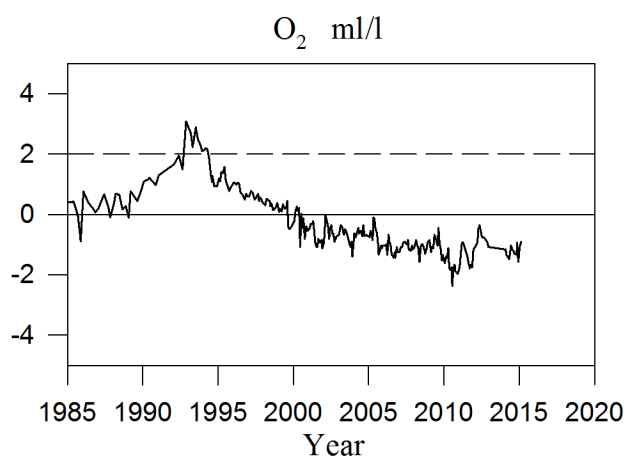
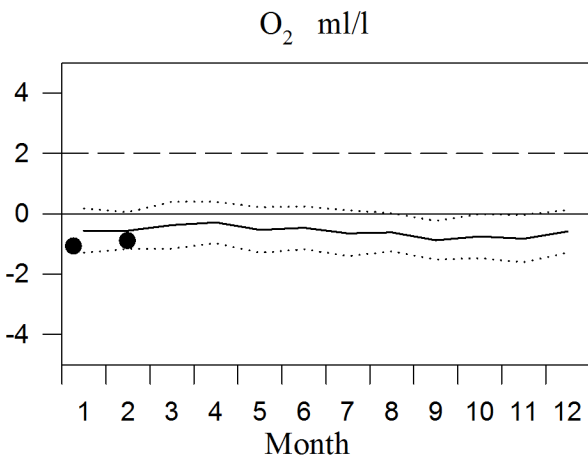
STATION BY32 SURFACE WATER

Annual Cycles

— Mean 1996-2010 St.Dev. ● 2015

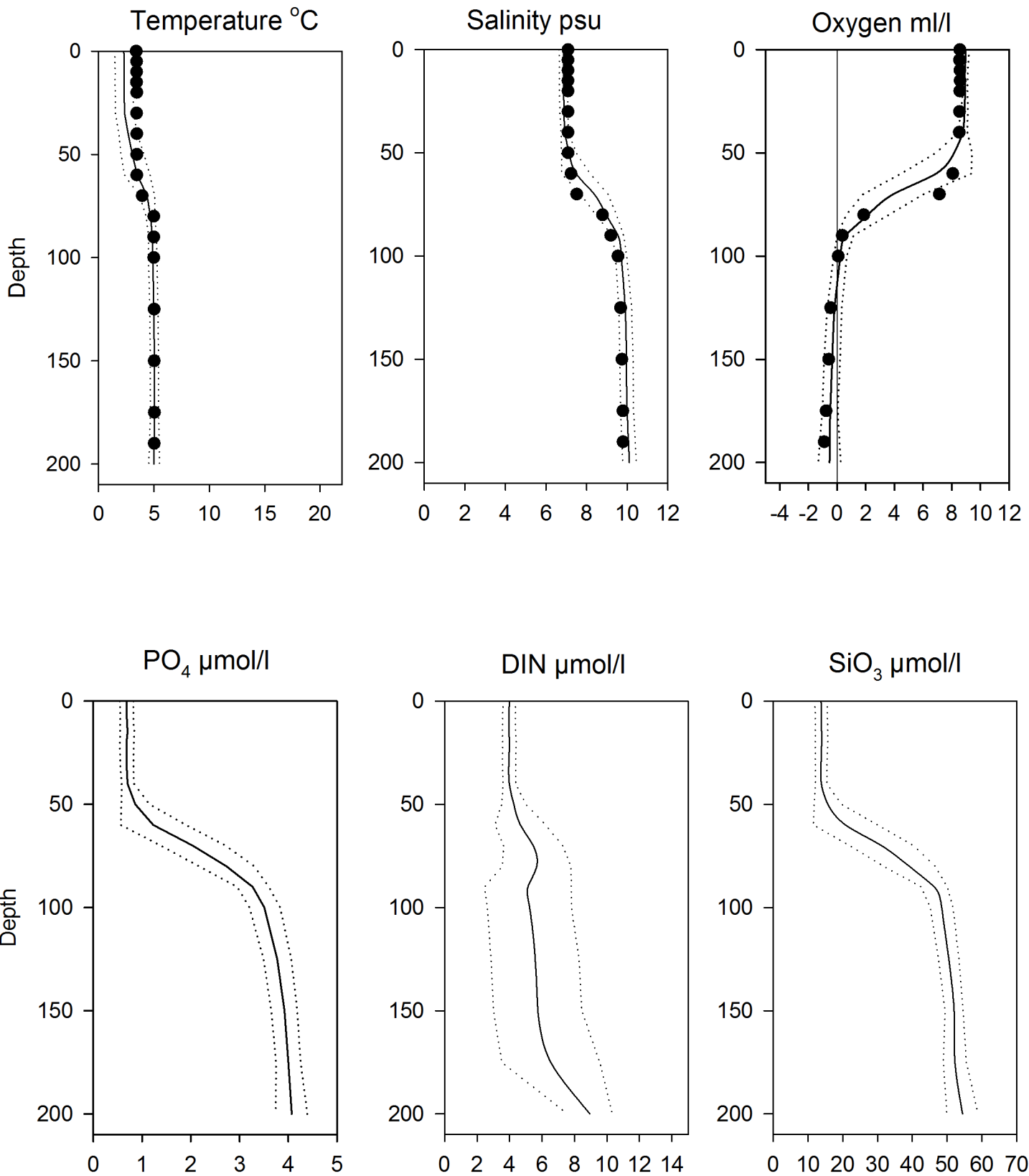


OXYGEN IN BOTTOM WATER (depth > 175m)



Vertical profiles BY32 February

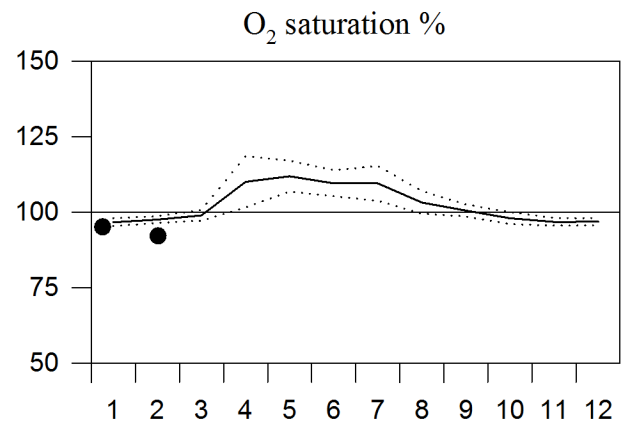
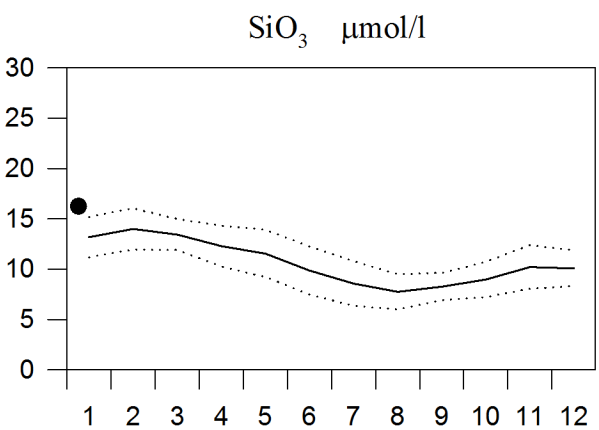
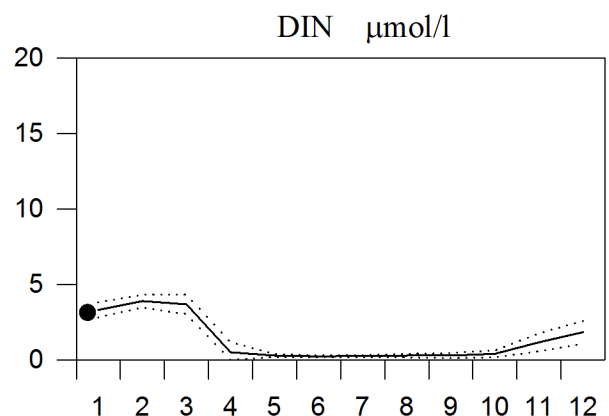
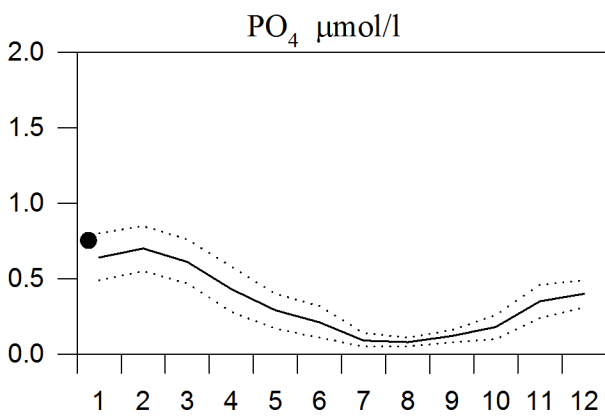
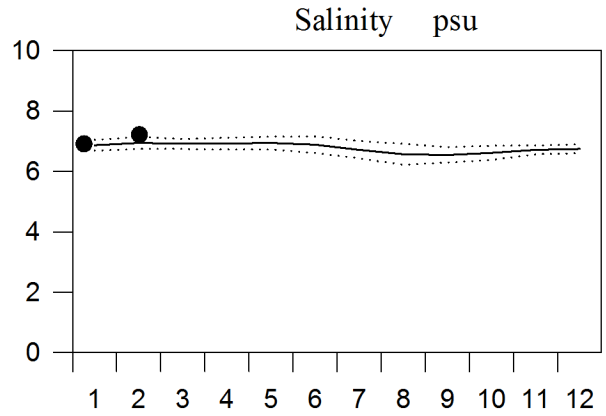
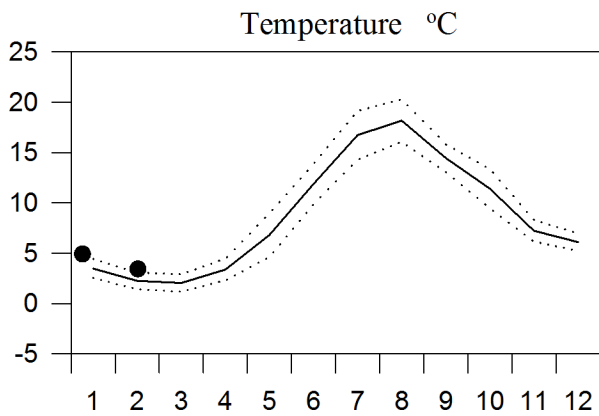
— Mean 1996-2010 ····· St.Dev. ● 2015



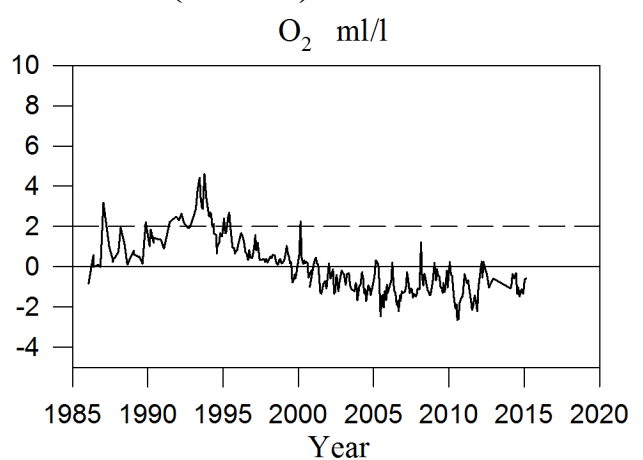
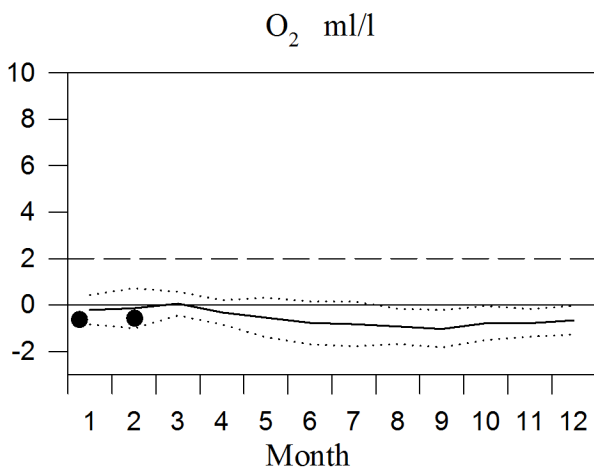
STATION BY38 SURFACE WATER

Annual Cycles

— Mean 1996-2010 St.Dev. ● 2015

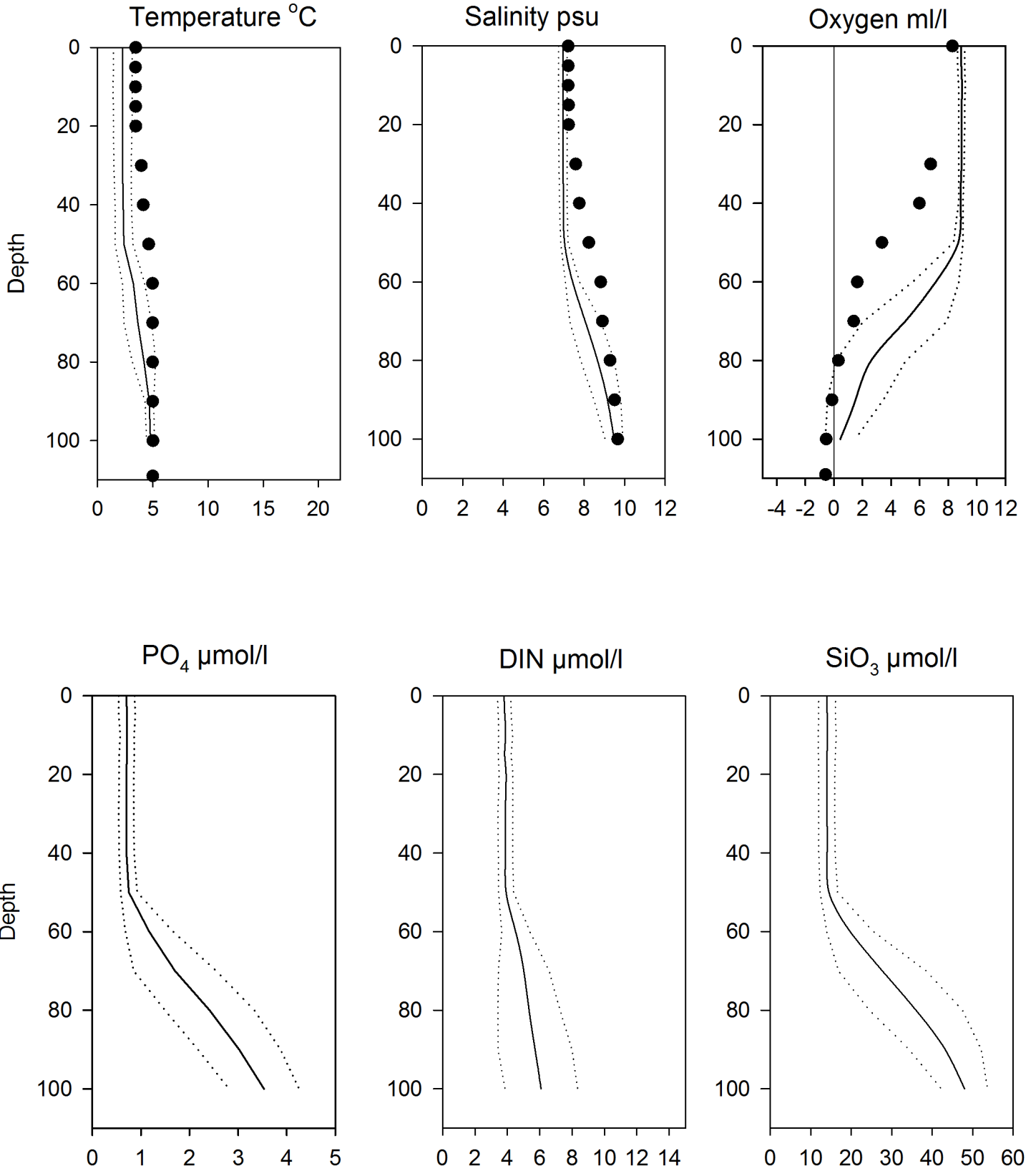


OXYGEN IN BOTTOM WATER (> 100m)



Vertical profiles BY38 February

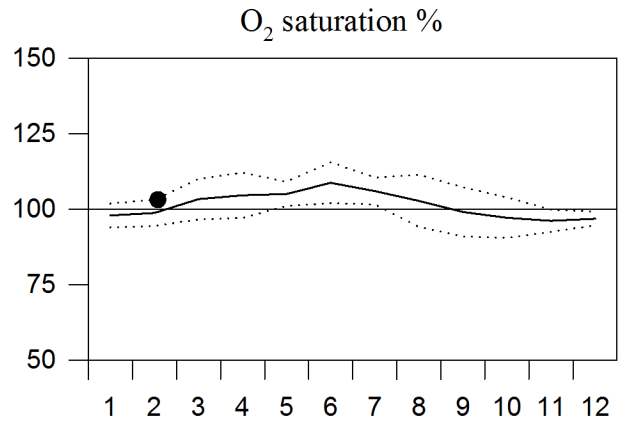
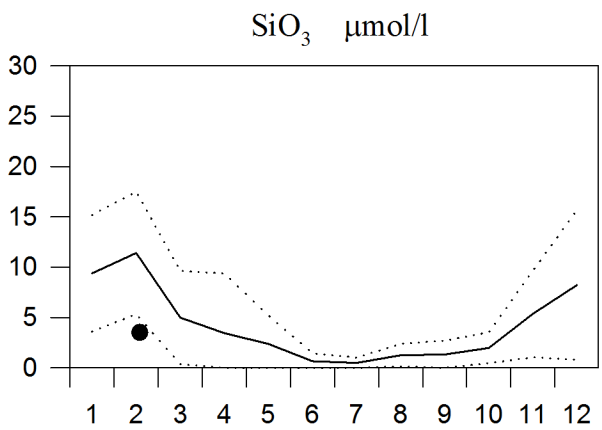
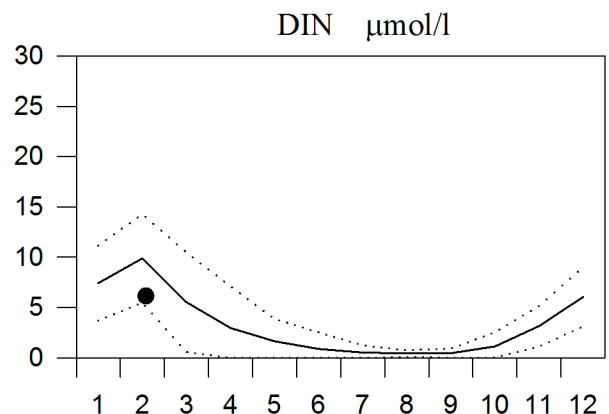
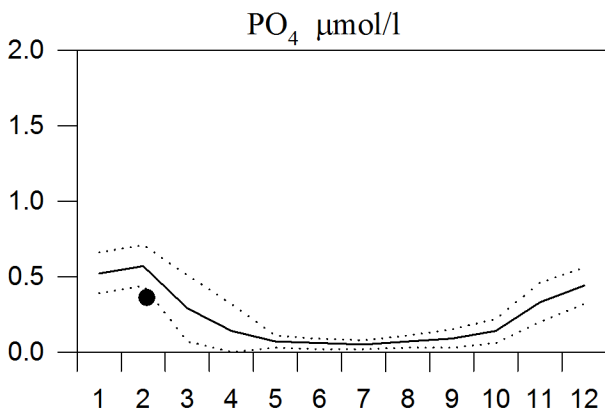
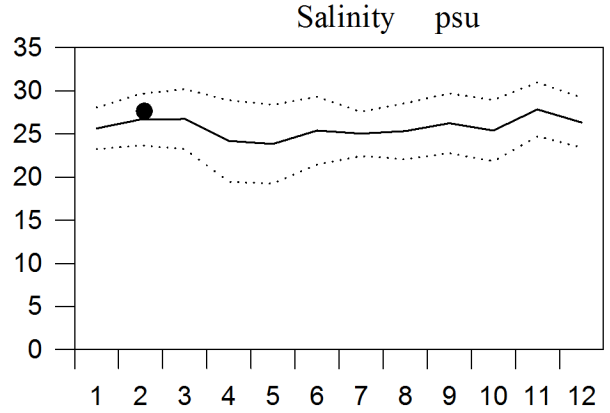
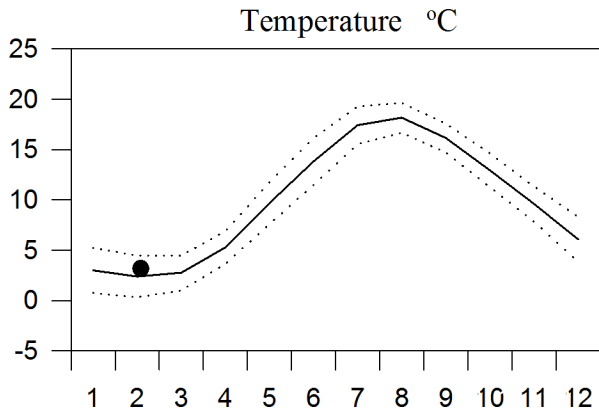
— Mean 1996-2010 ····· St.Dev. ● 2015



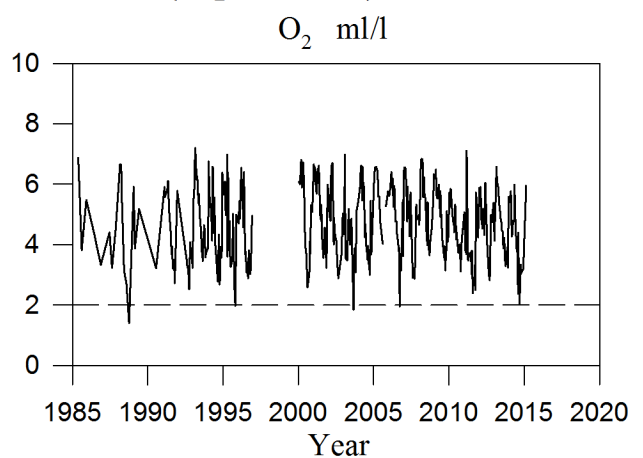
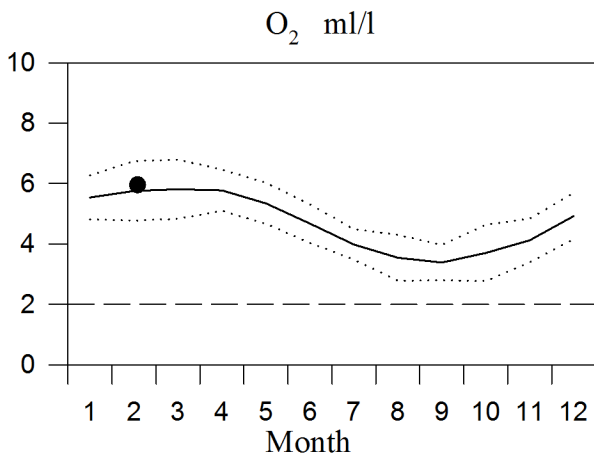
STATION SLÄGGÖ SURFACE WATER

Annual Cycles

— Mean 1996-2010 St.Dev. ● 2015

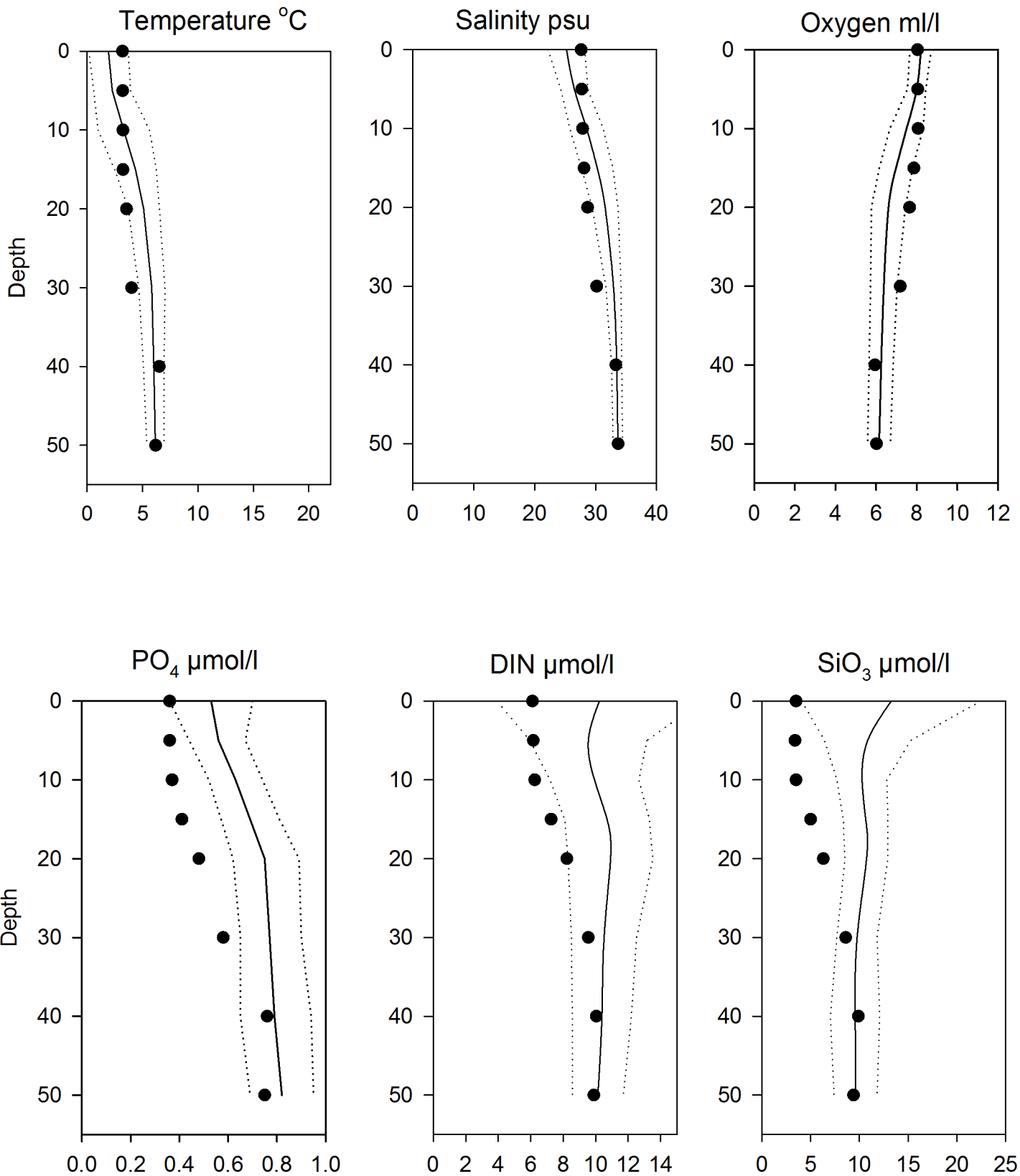


OXYGEN IN BOTTOM WATER (depth >50m)



Vertical profiles Släggö February

— Mean 1996-2010 St.Dev. ● 2015



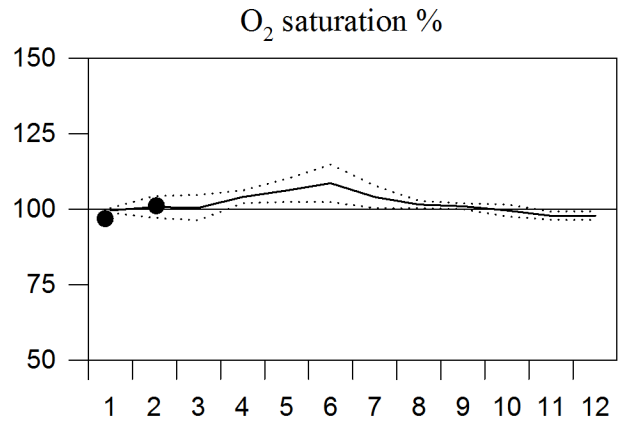
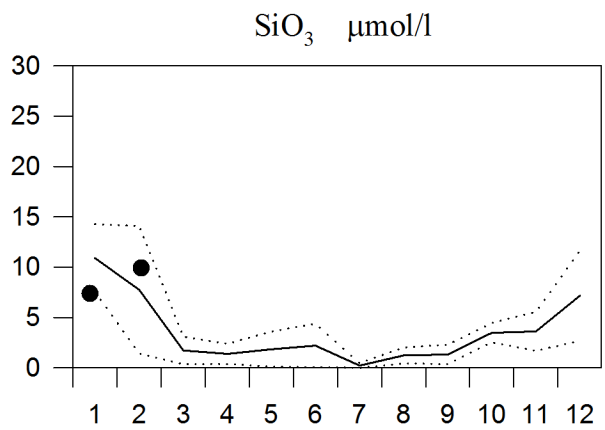
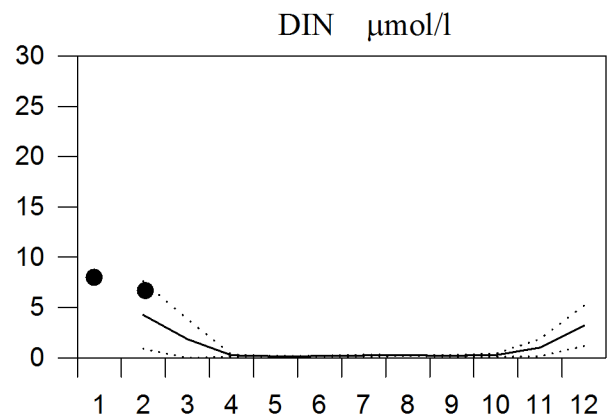
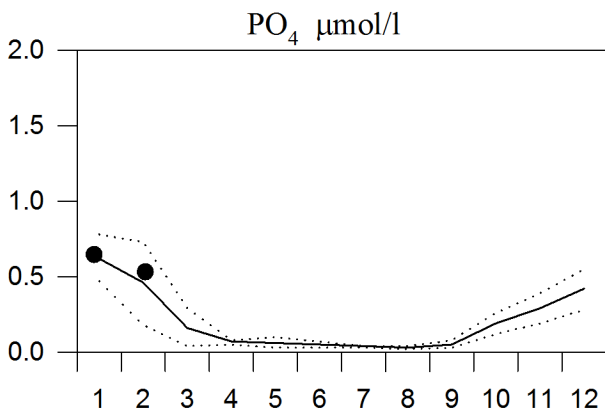
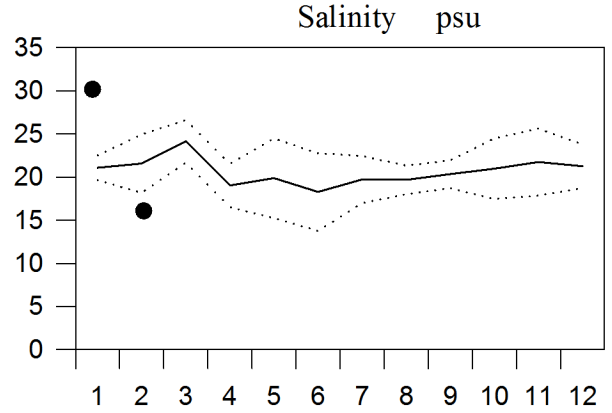
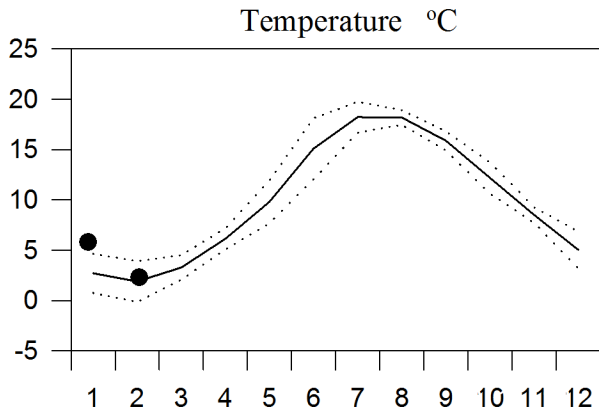
STATION N14 Falkenberg SURFACE WATER

Annual Cycles

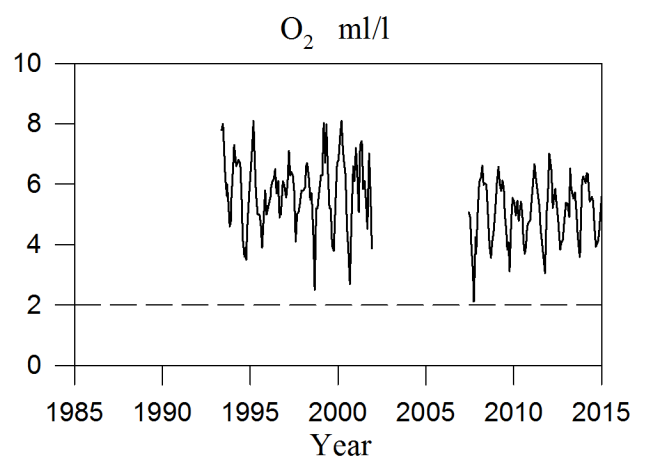
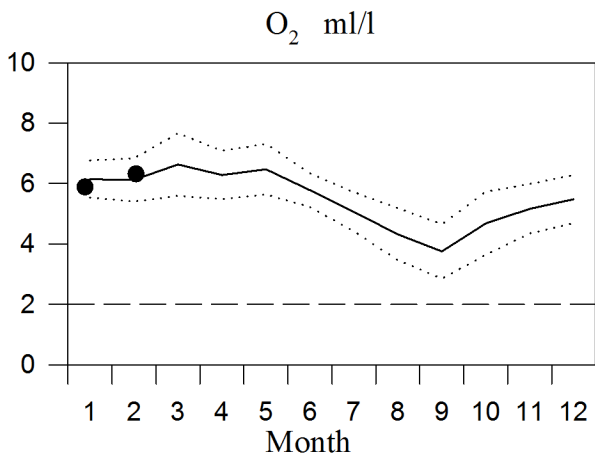
— Mean 2007-2010

..... St.Dev.

● 2015

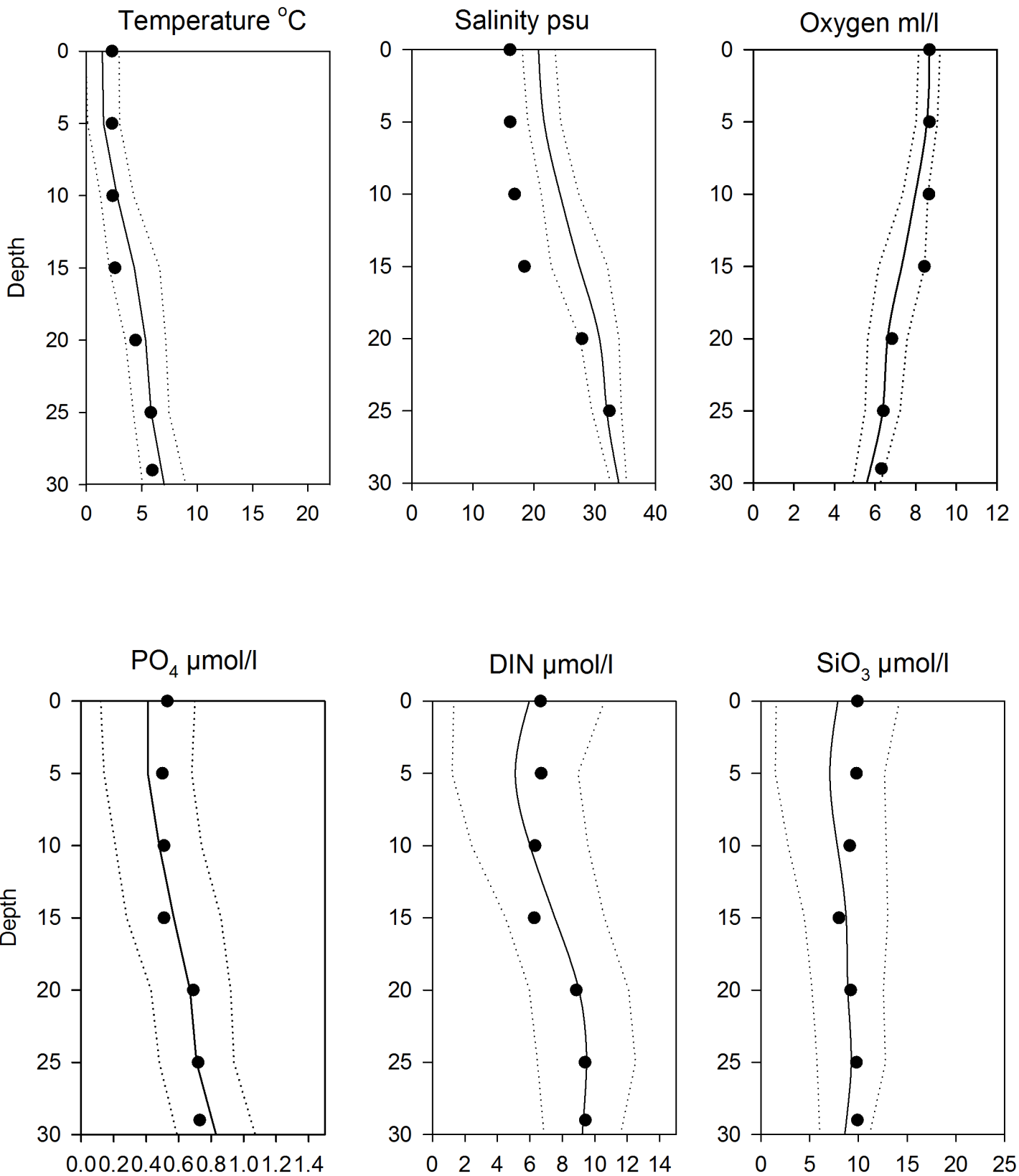


OXYGEN IN BOTTOM WATER (depth > 25m)



Vertical profiles N14 Falkenberg February

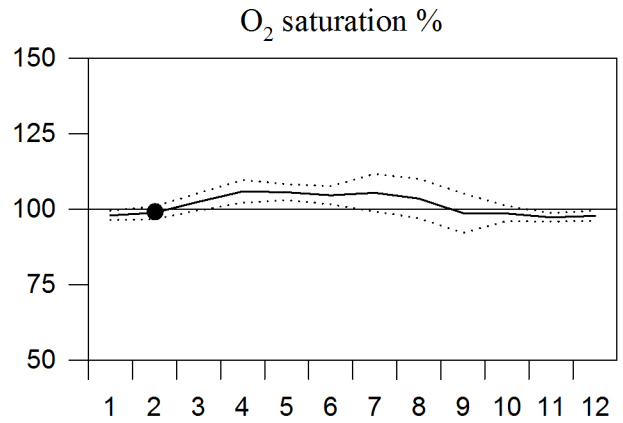
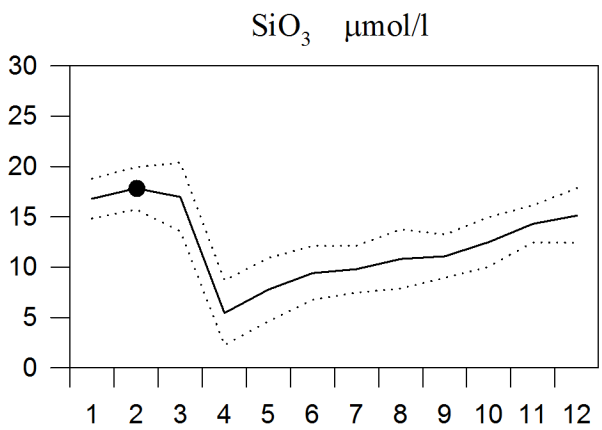
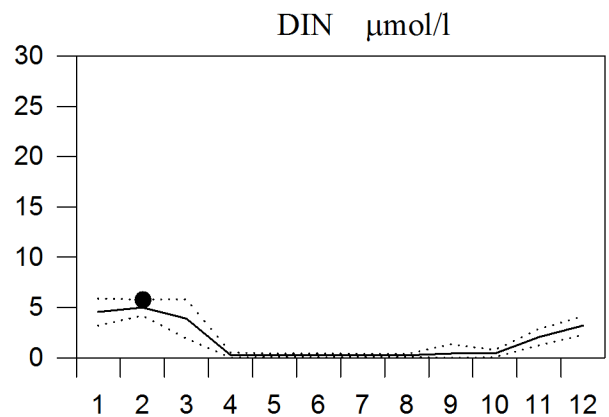
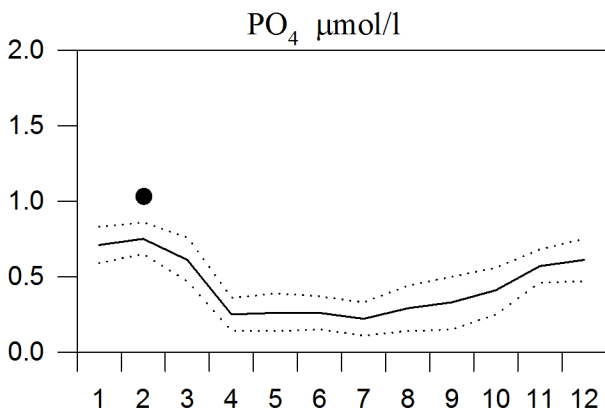
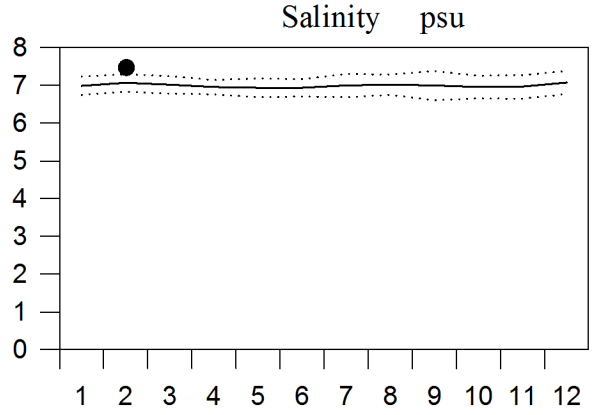
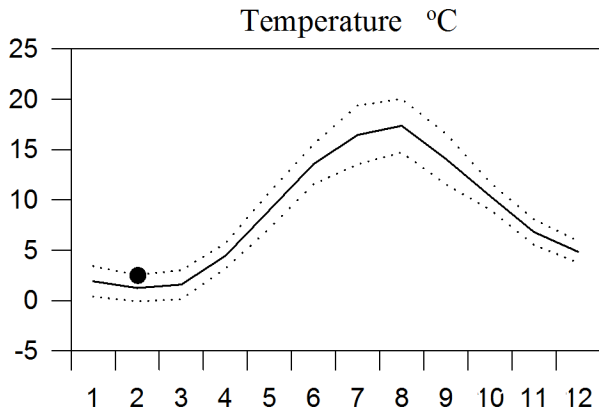
— Mean 1996-2010 St.Dev. ● 2015



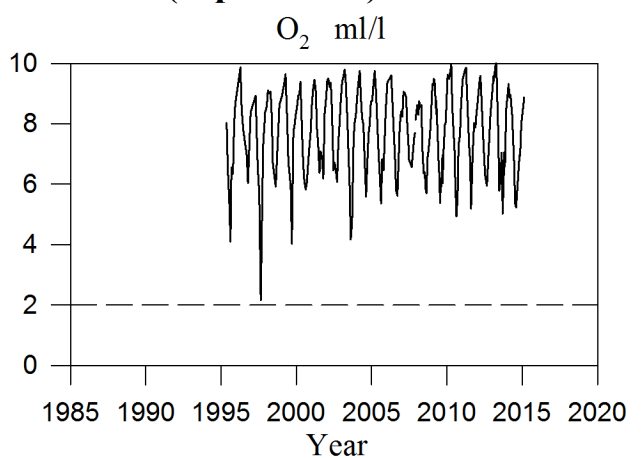
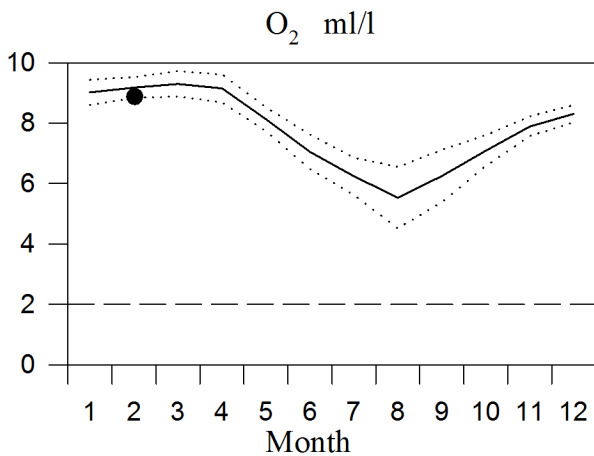
STATION REF M1V1 SURFACE WATER

Annual Cycles

— Mean 1996-2010 St.Dev. ● 2015



OXYGEN IN BOTTOM WATER (depth >15m)



Vertical profiles Ref M1V1 February

— Mean 1996-2010 ····· St.Dev. ● 2015

