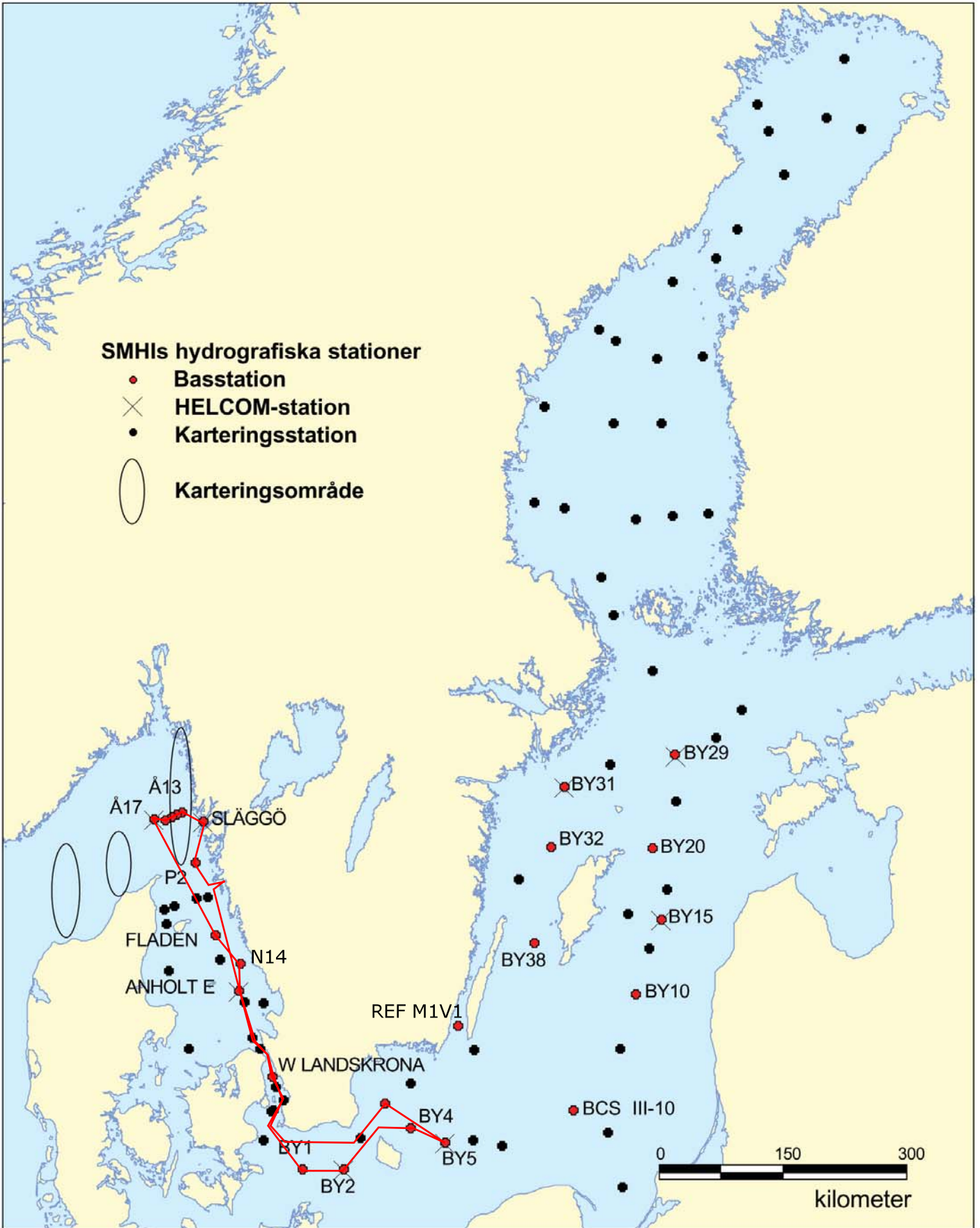


TRACKCHART

Country: Sweden
Ship: KBV 001 POSEIDON
Date: 20121107-20121110
Series: 0219-0234



Bottom water oxygen concentration (ml/l)

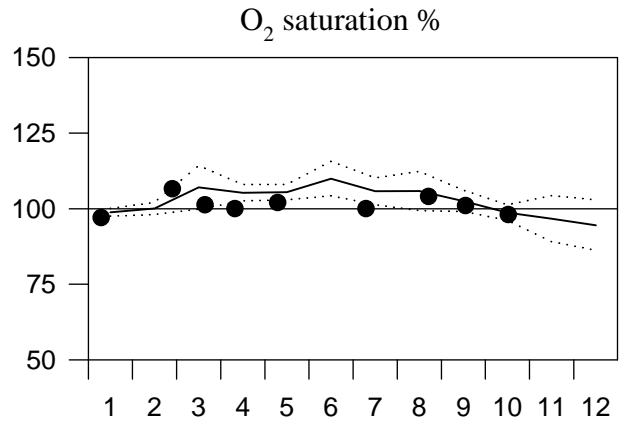
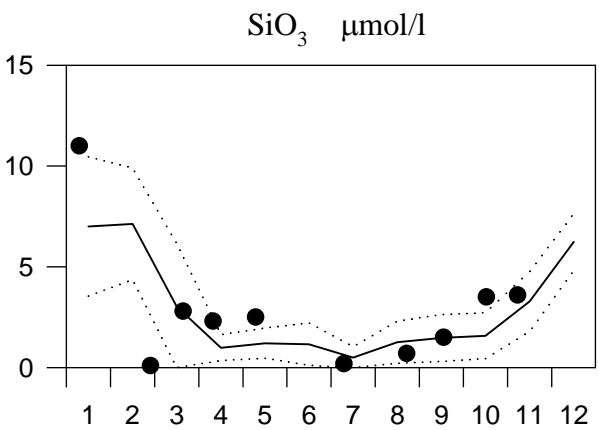
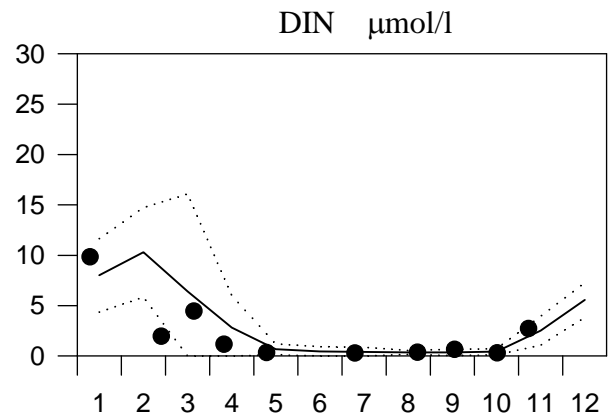
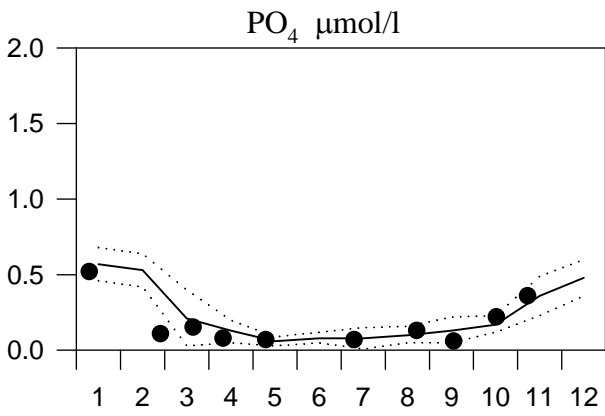
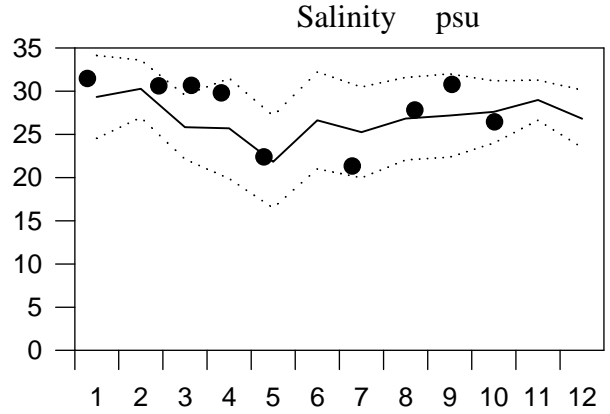
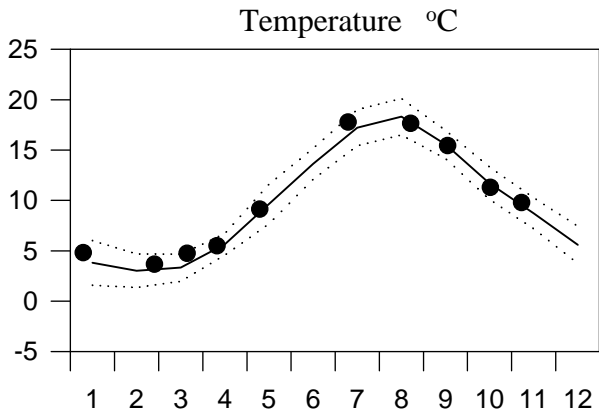
Country: Sweden
Ship : KBV 001 Poseidon
Date : 20121107-20121109
Series : 0219-0233



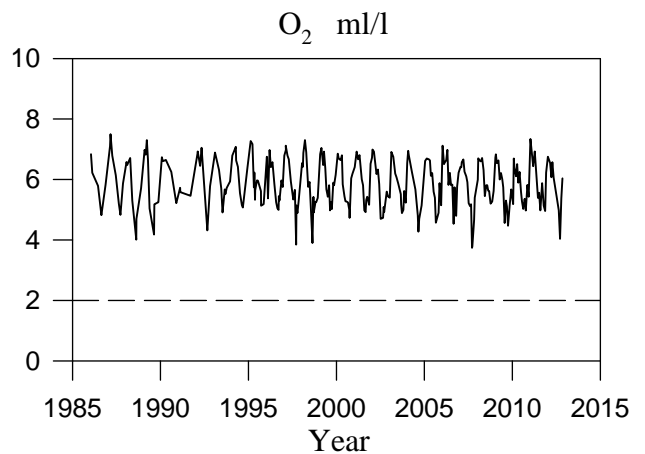
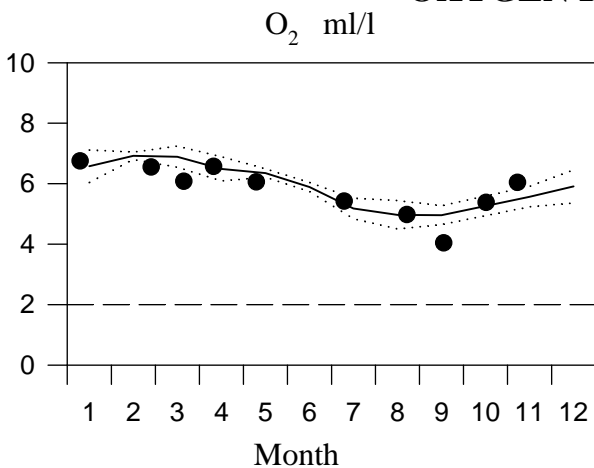
STATION P2 SURFACE WATER

Annual Cycles

— Mean 1995-2004 St.Dev. ● 2012



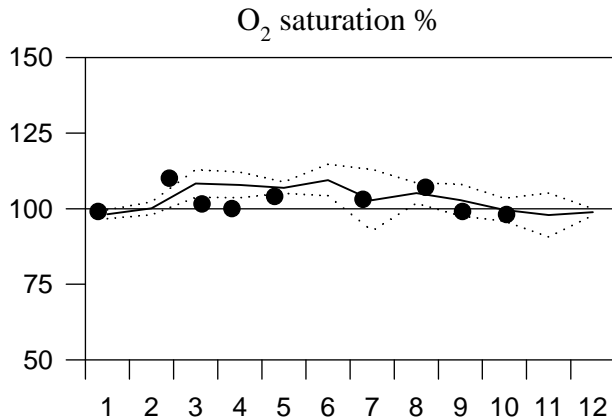
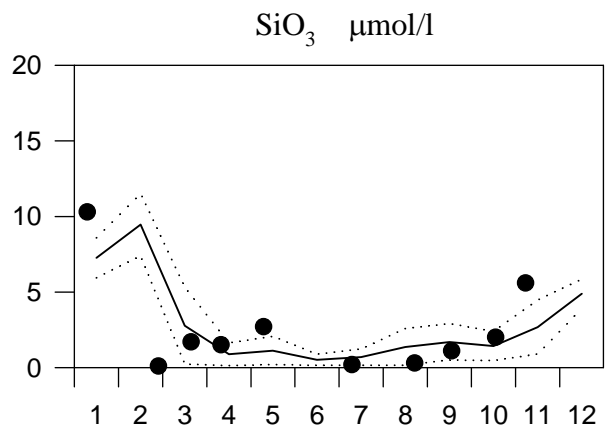
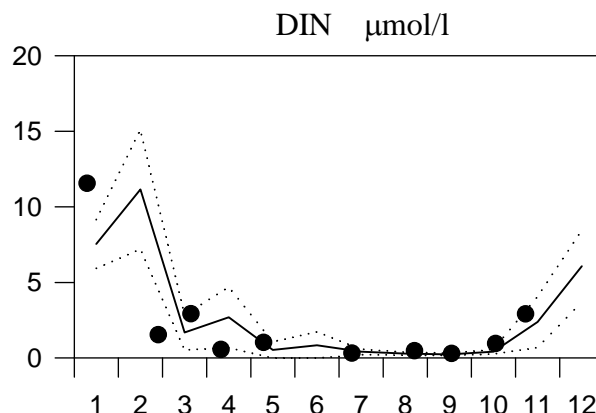
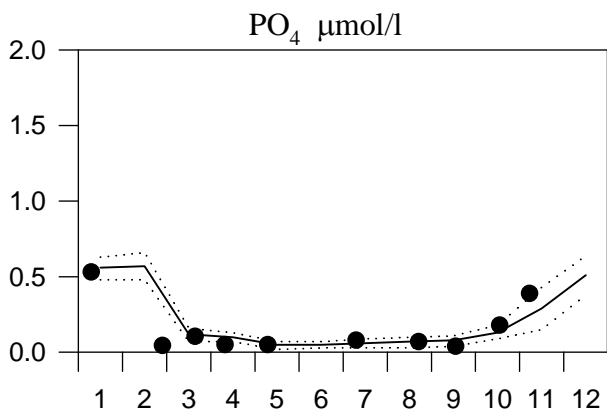
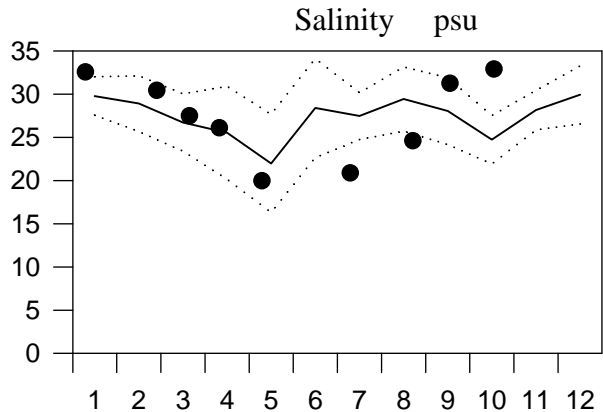
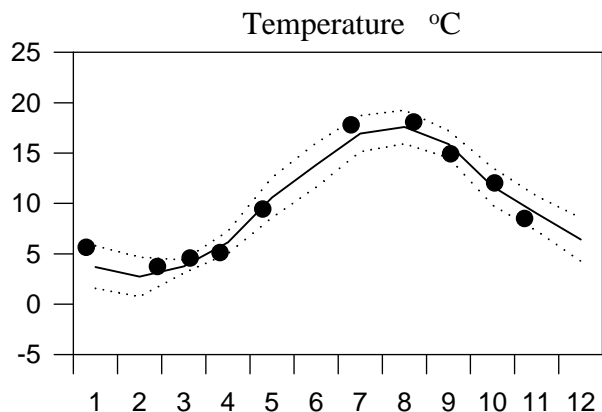
OXYGEN IN BOTTOM WATER



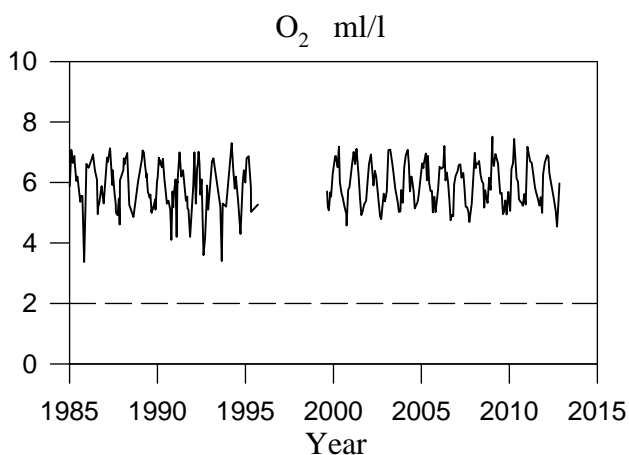
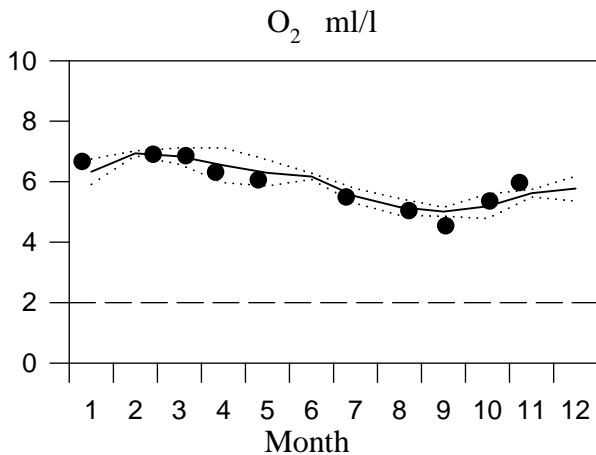
STATION Å13 SURFACE WATER

Annual Cycles

— Mean 1995-2004 St.Dev. ● 2012



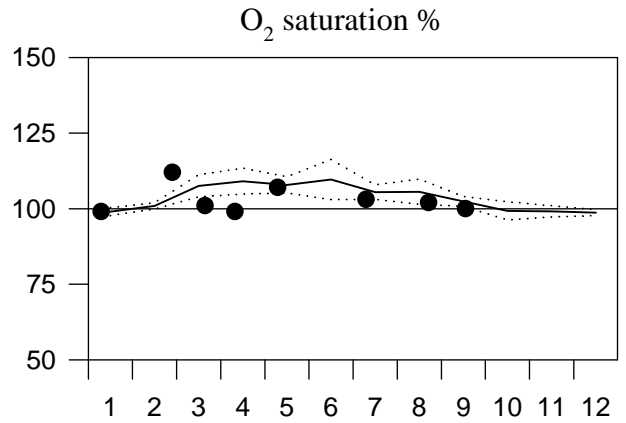
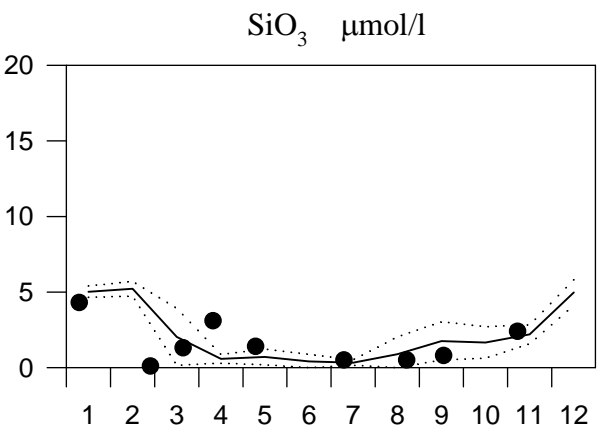
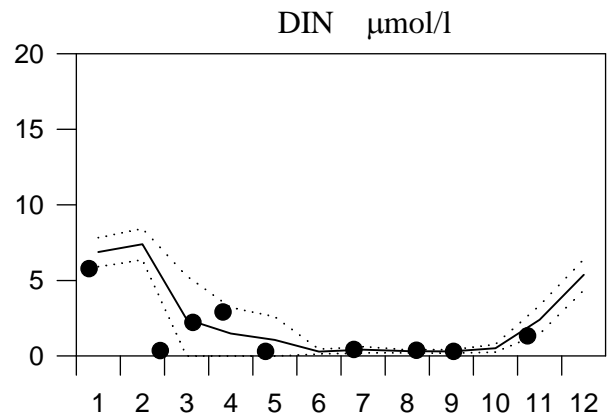
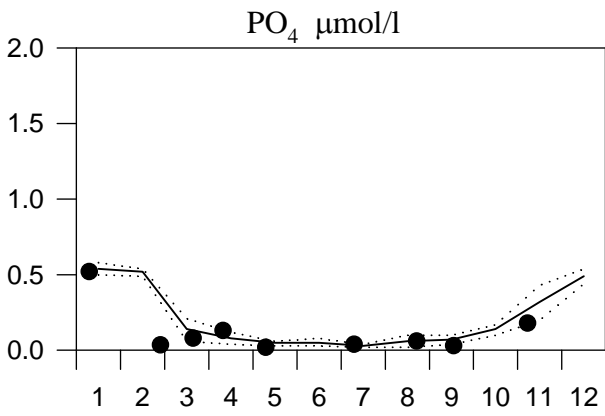
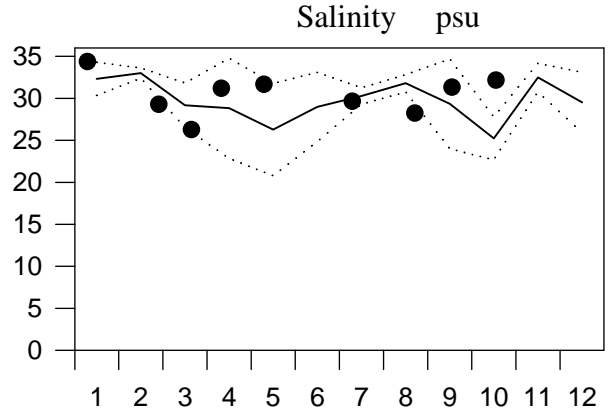
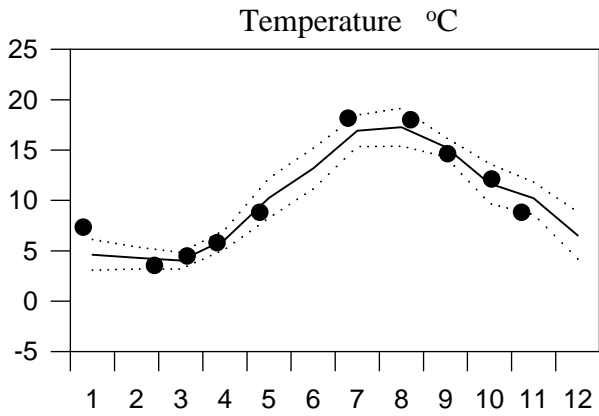
OXYGEN IN BOTTOM WATER



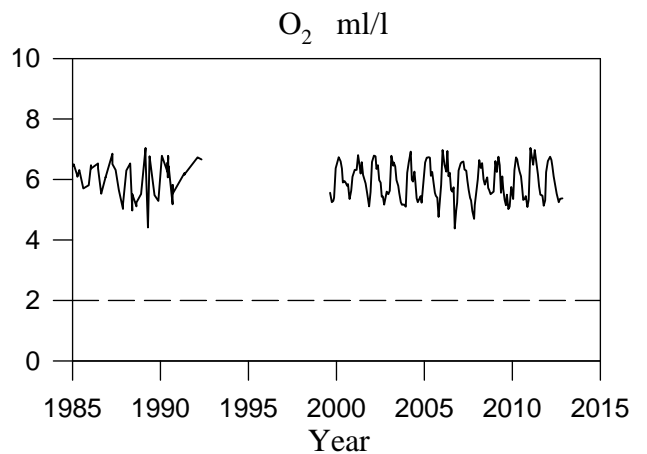
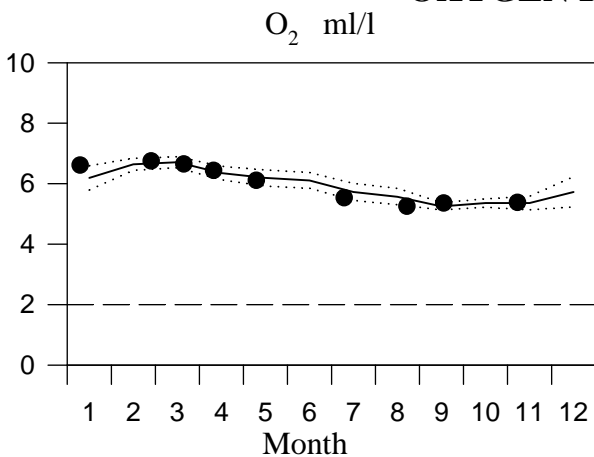
STATION Å15 SURFACE WATER

Annual Cycles

— Mean 1995-2004 St.Dev. ● 2012



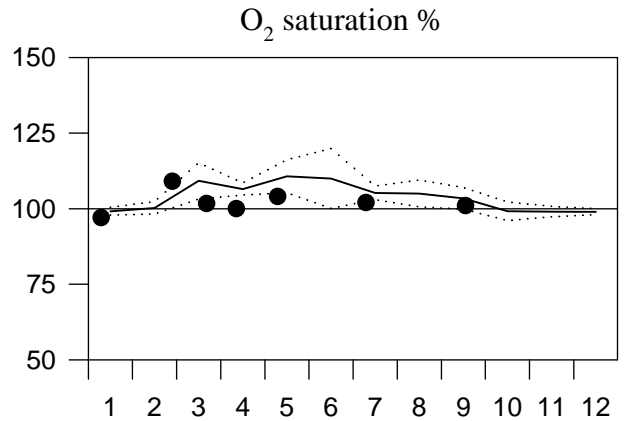
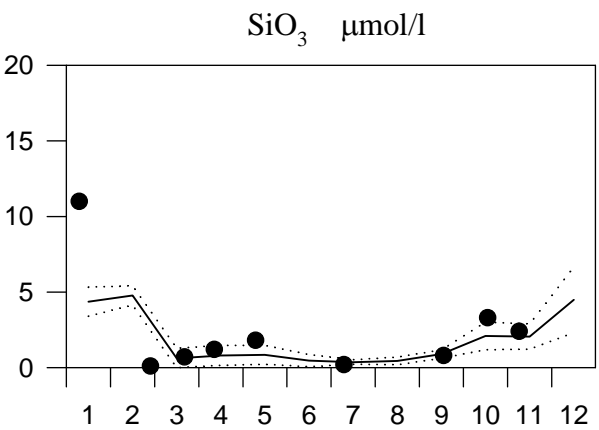
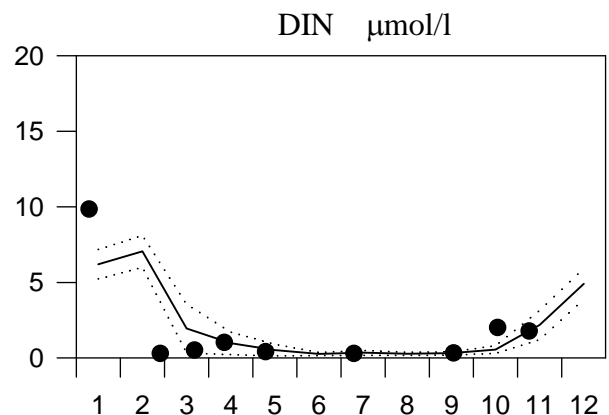
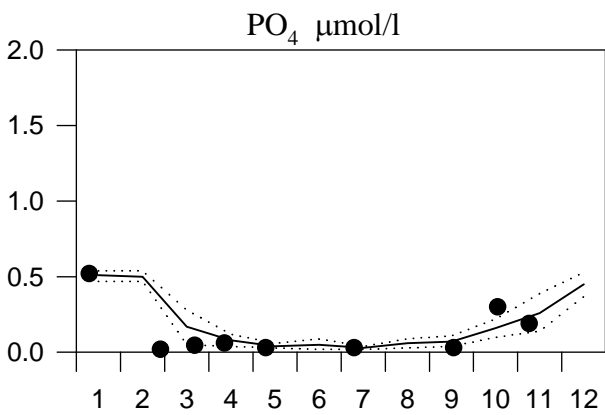
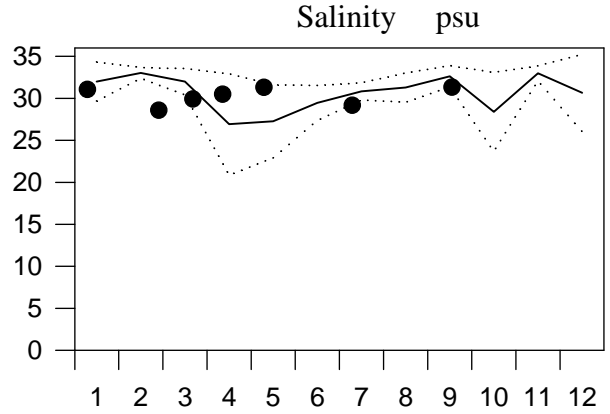
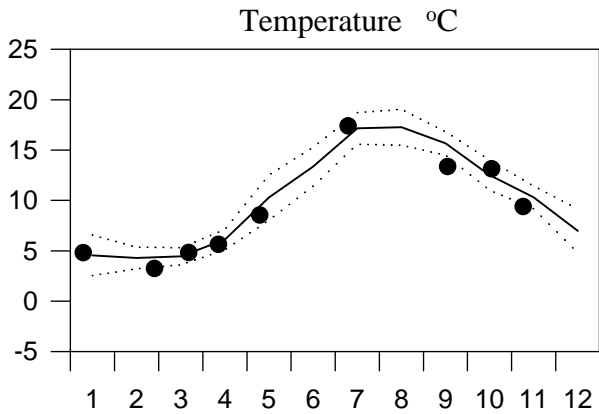
OXYGEN IN BOTTOM WATER



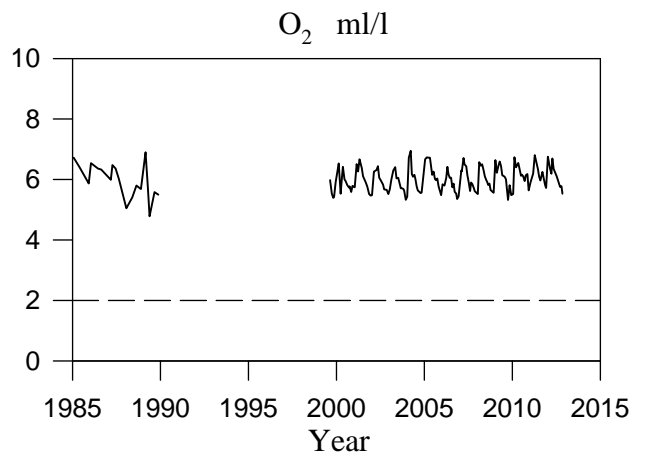
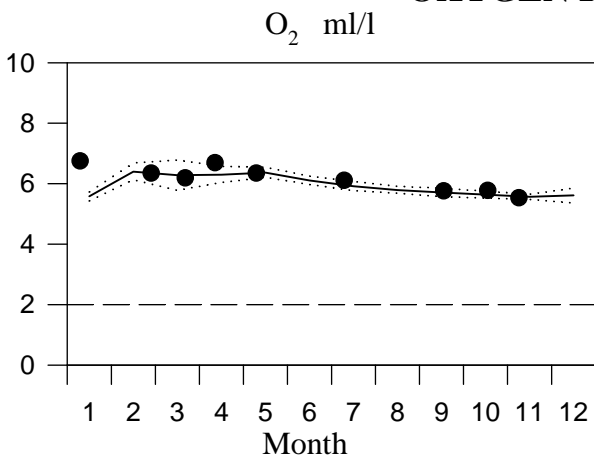
STATION Å17 SURFACE WATER

Annual Cycles

— Mean 1995-2004 St.Dev. ● 2012



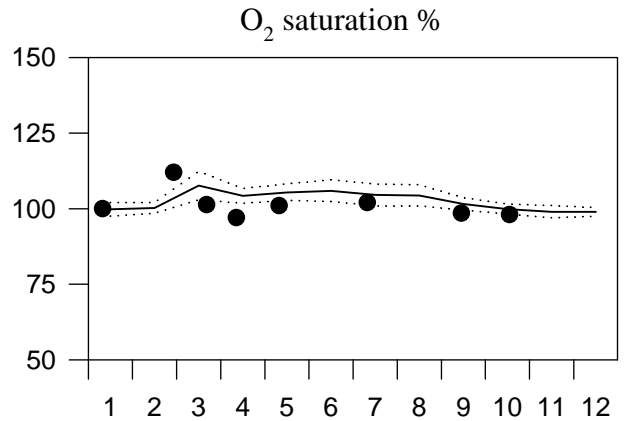
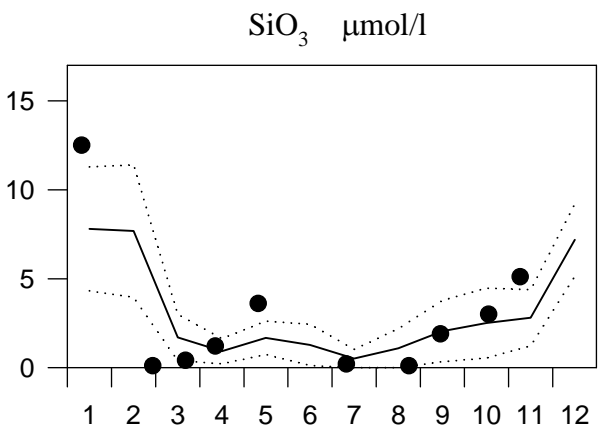
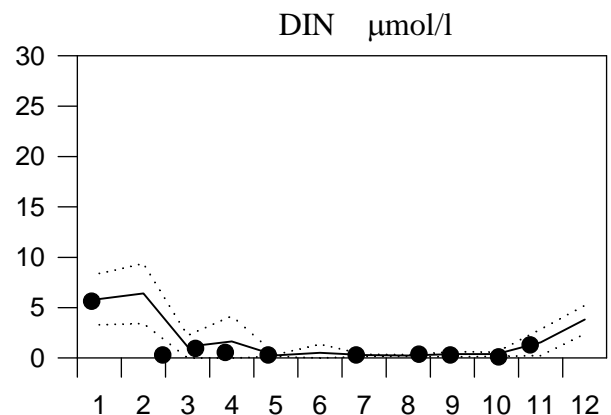
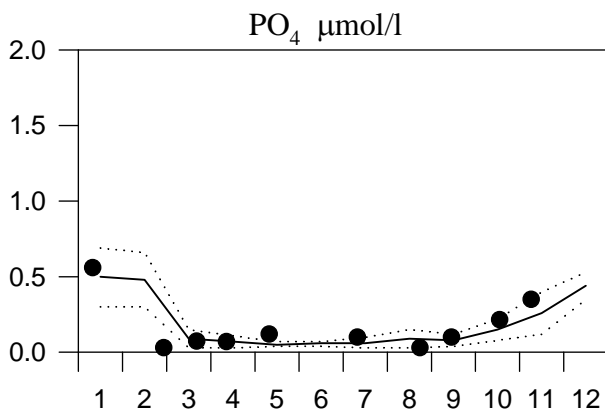
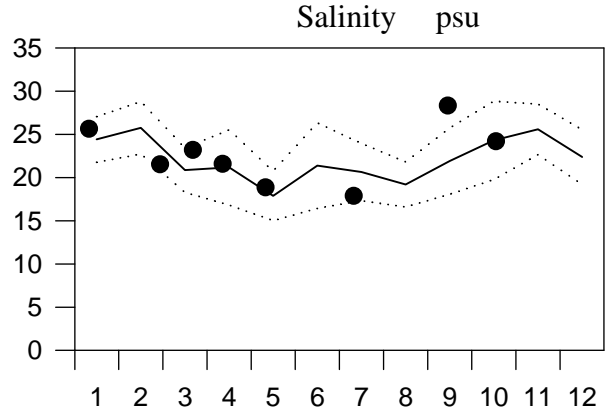
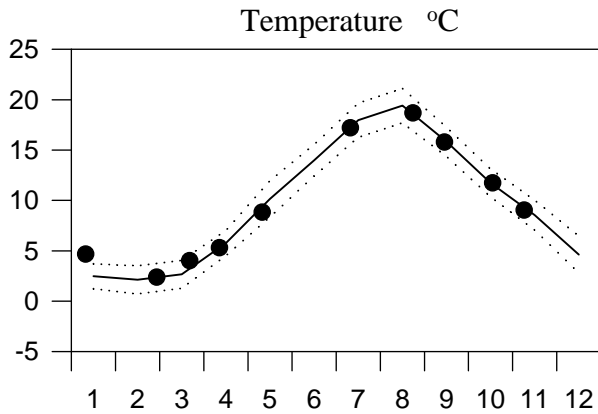
OXYGEN IN BOTTOM WATER



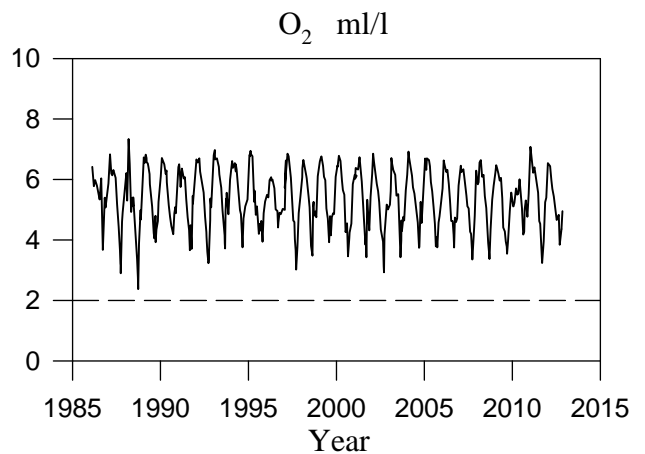
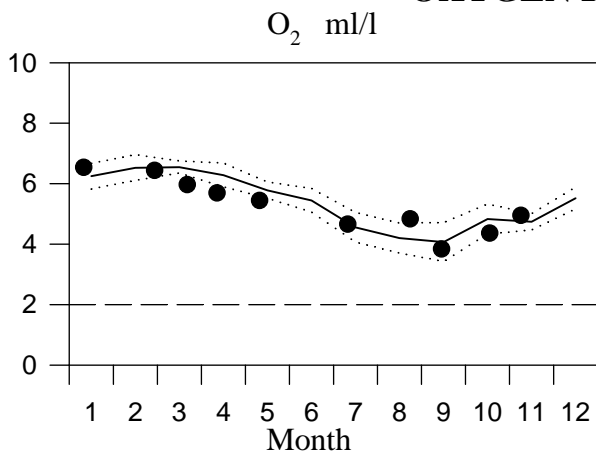
STATION FLADEN SURFACE WATER

Annual Cycles

— Mean 1995-2004 St.Dev. ● 2012



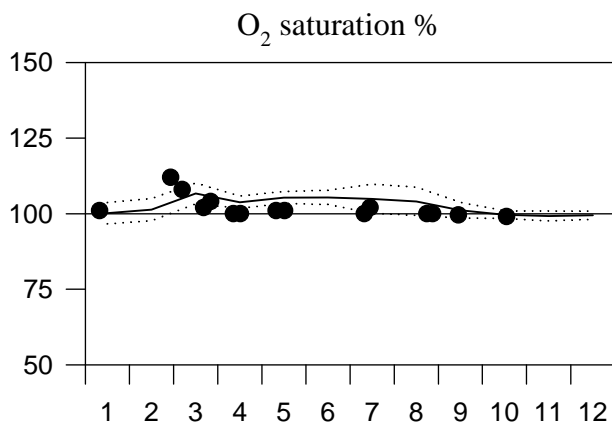
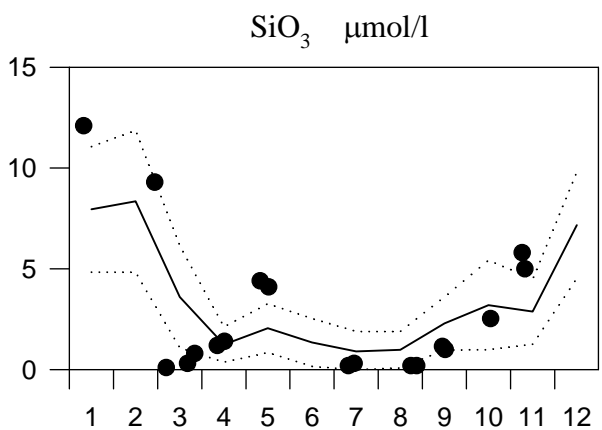
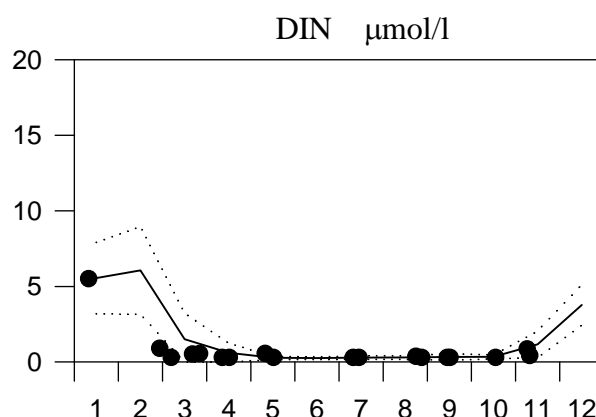
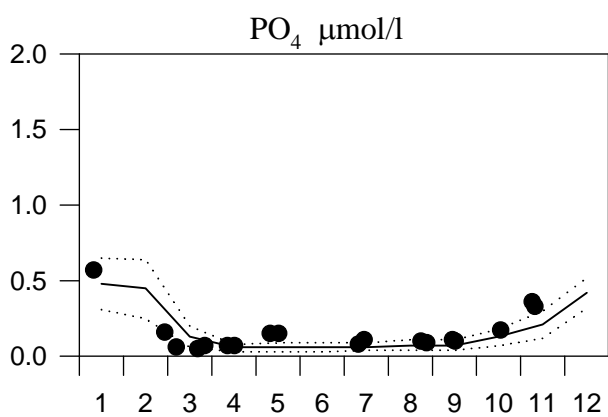
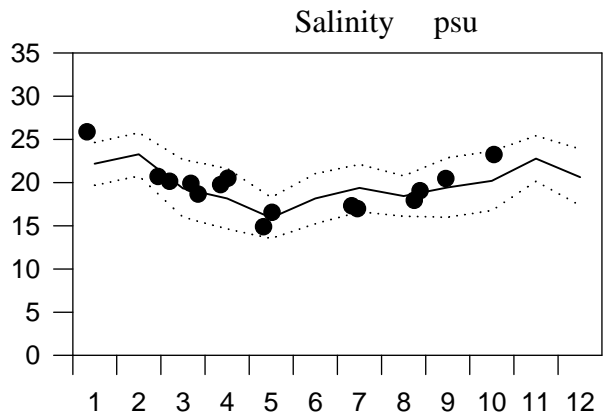
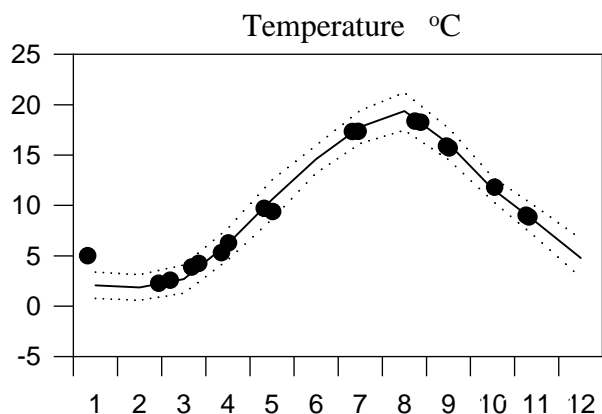
OXYGEN IN BOTTOM WATER



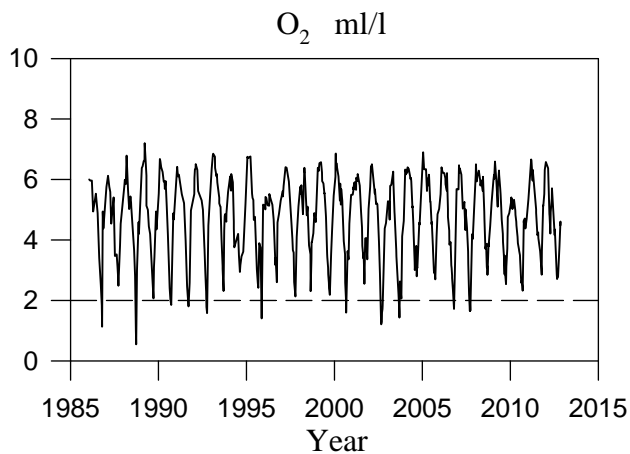
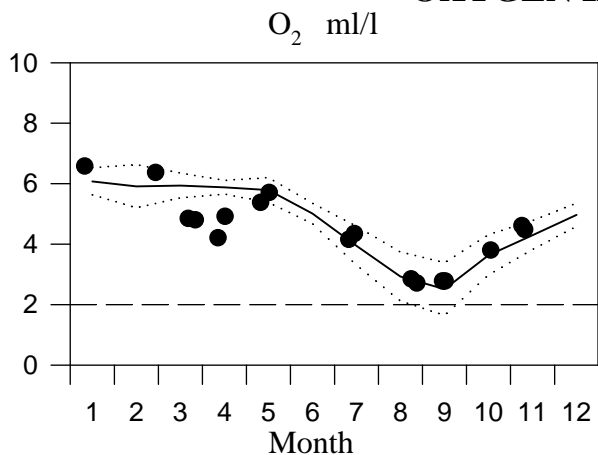
STATION ANHOLT E SURFACE WATER

Annual Cycles

— Mean 1995-2004 St.Dev. ● 2012



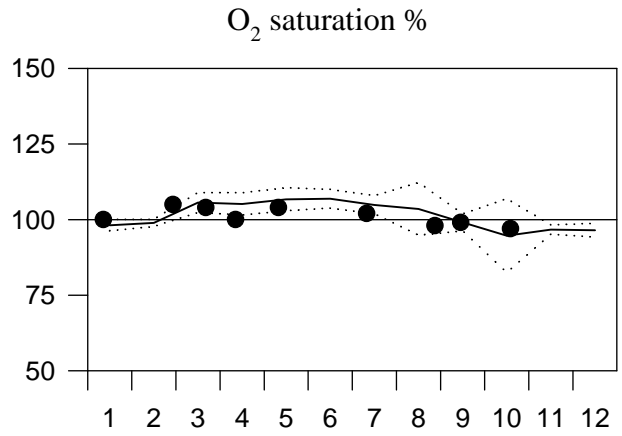
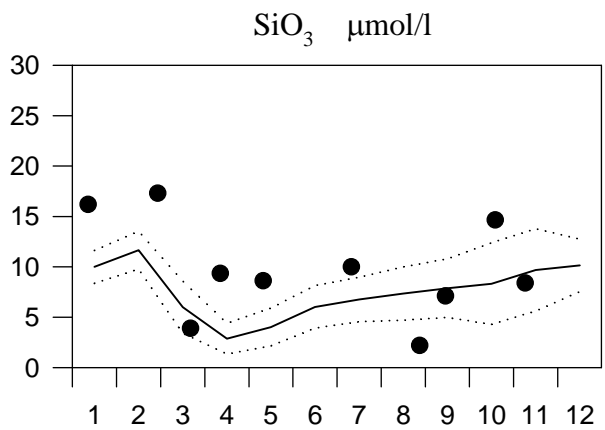
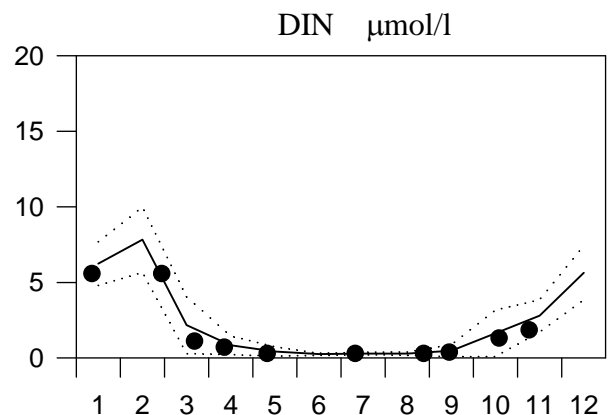
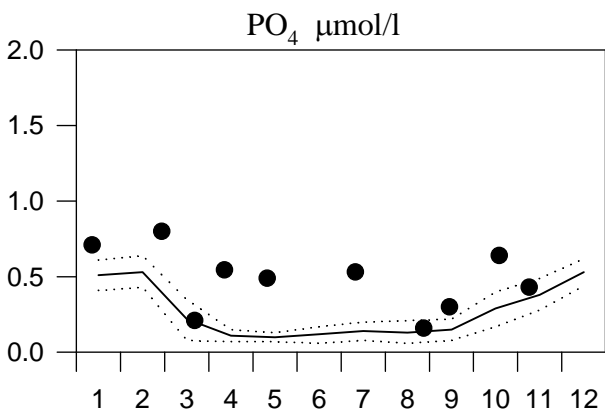
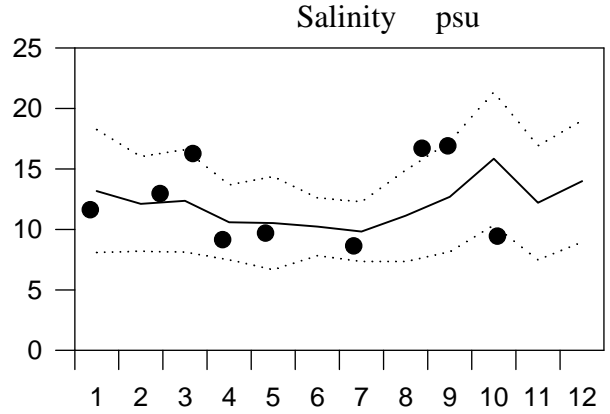
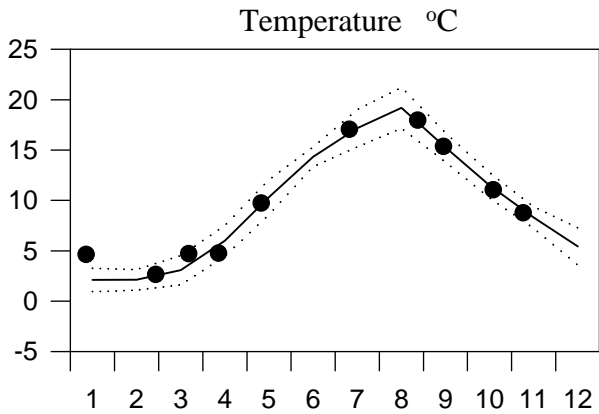
OXYGEN IN BOTTOM WATER



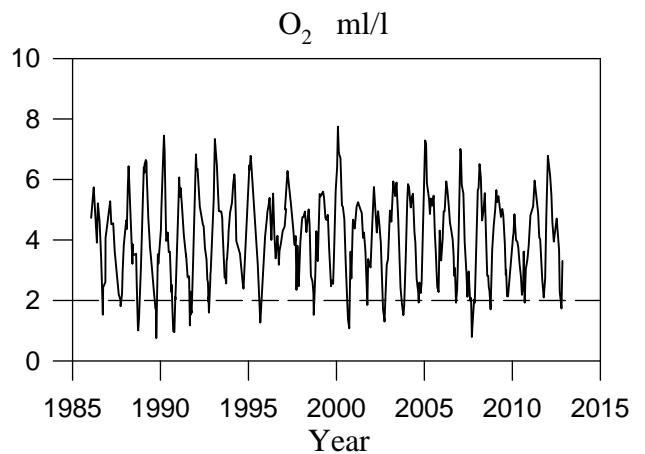
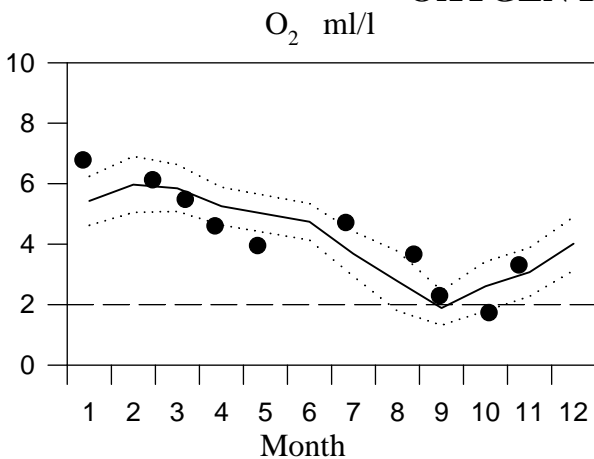
STATION W LANDSKRONA SURFACE WATER

Annual Cycles

— Mean 1995-2004 St.Dev. ● 2012



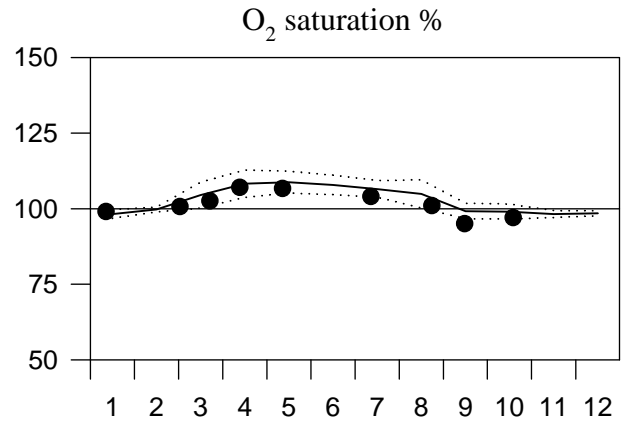
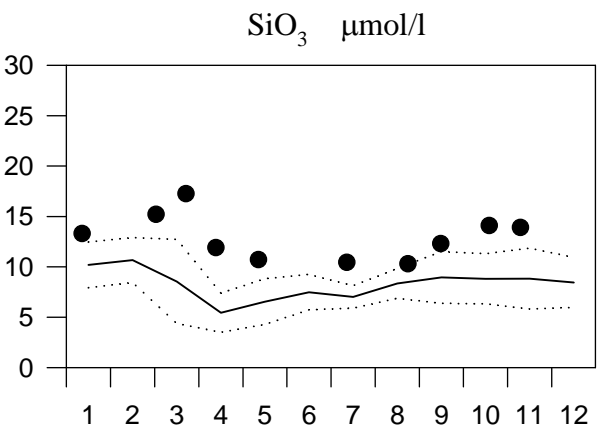
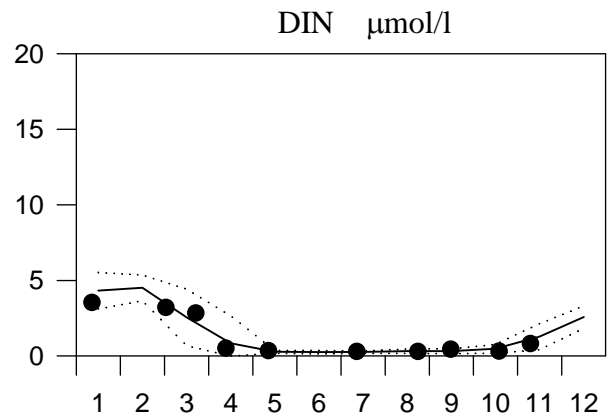
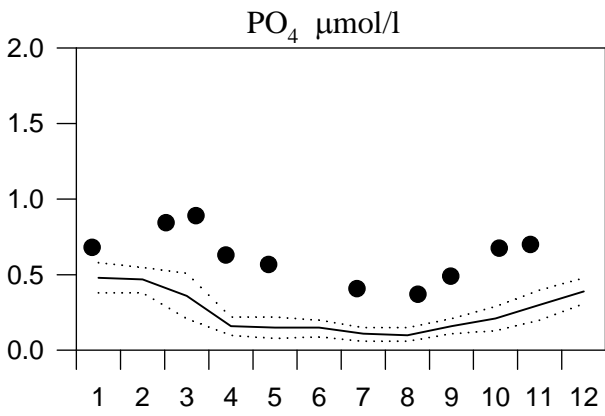
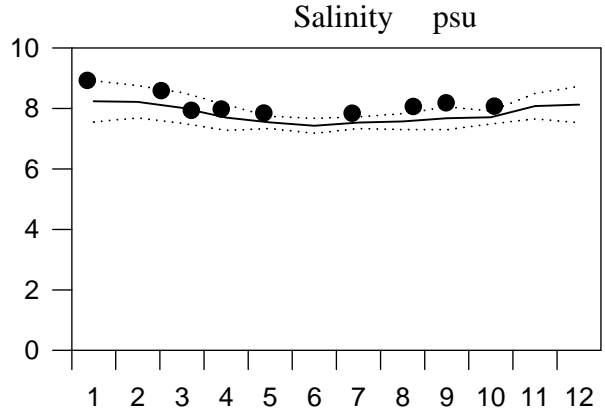
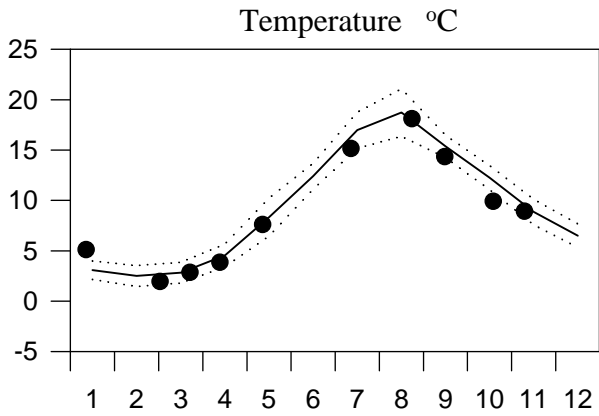
OXYGEN IN BOTTOM WATER



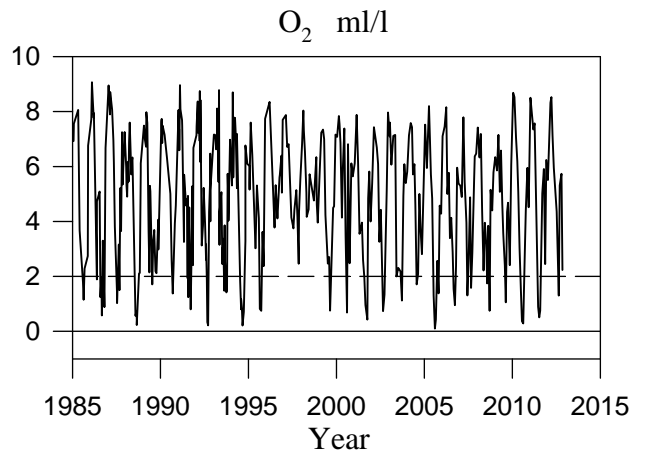
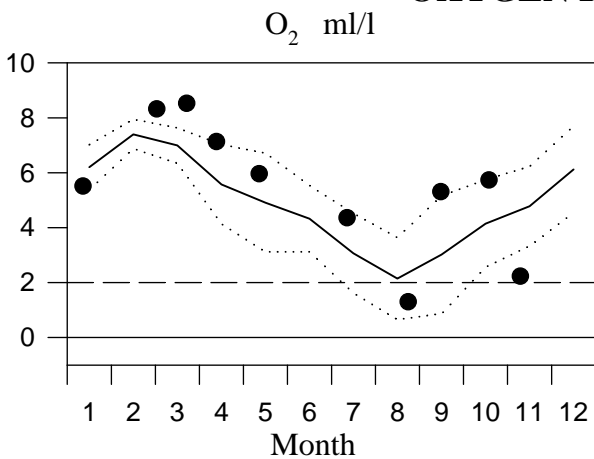
STATION BY1 SURFACE WATER

Annual Cycles

— Mean 1995-2004 St.Dev. ● 2012



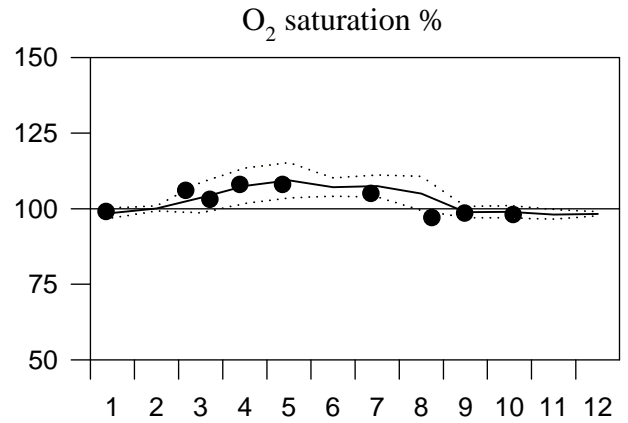
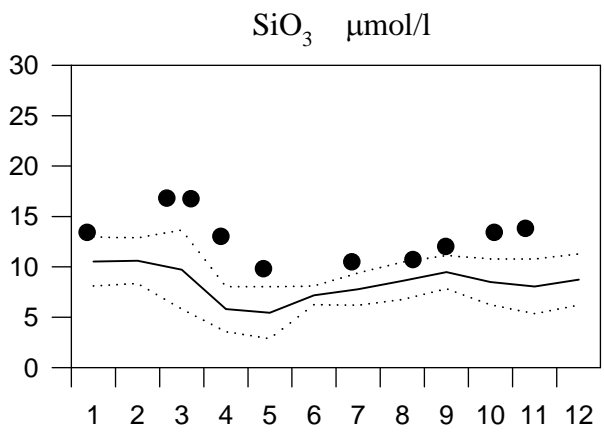
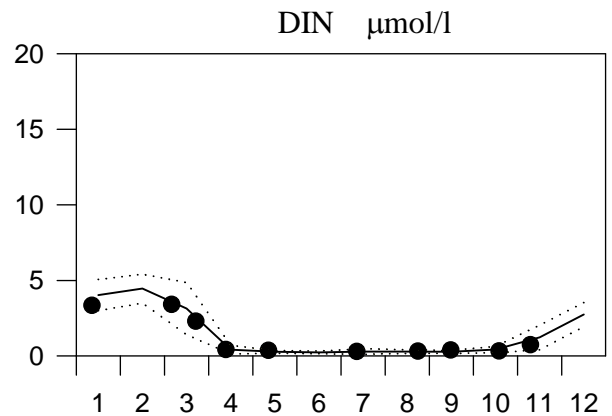
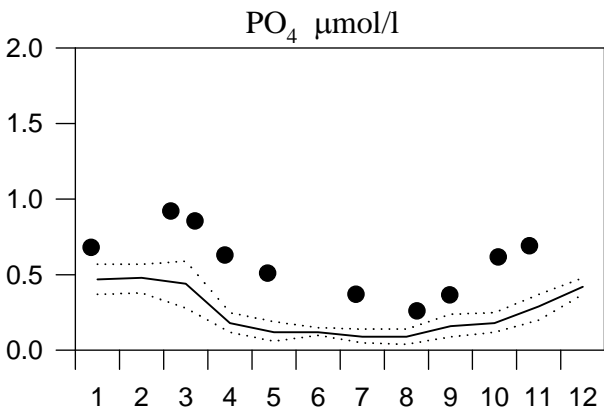
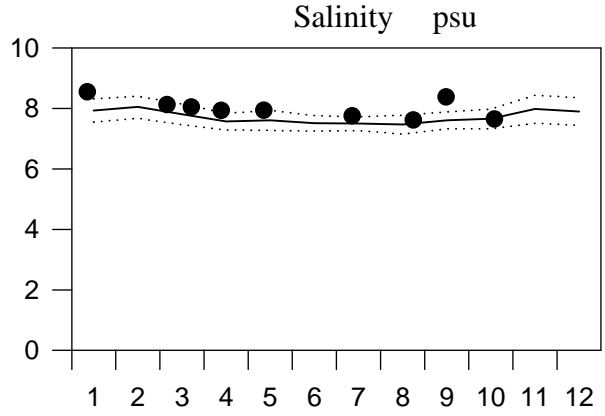
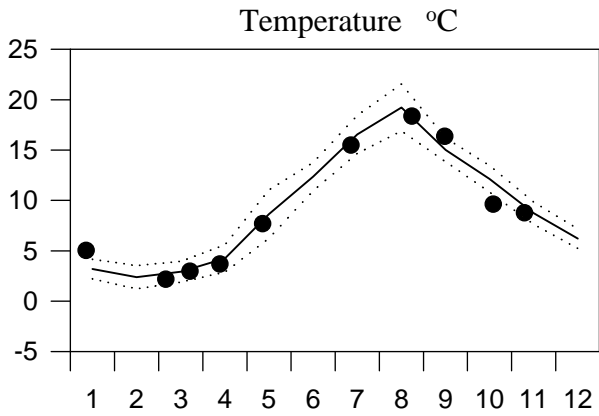
OXYGEN IN BOTTOM WATER



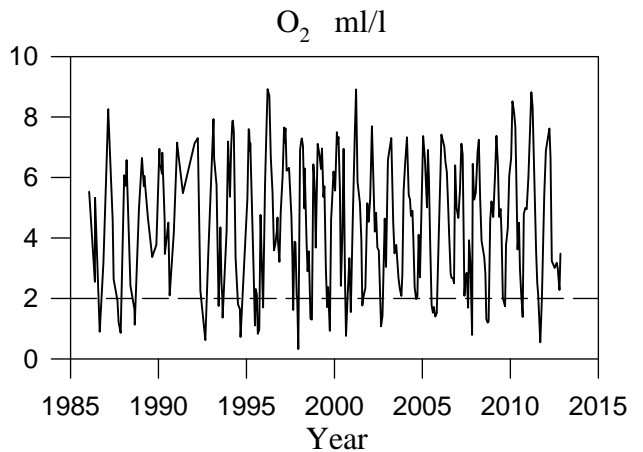
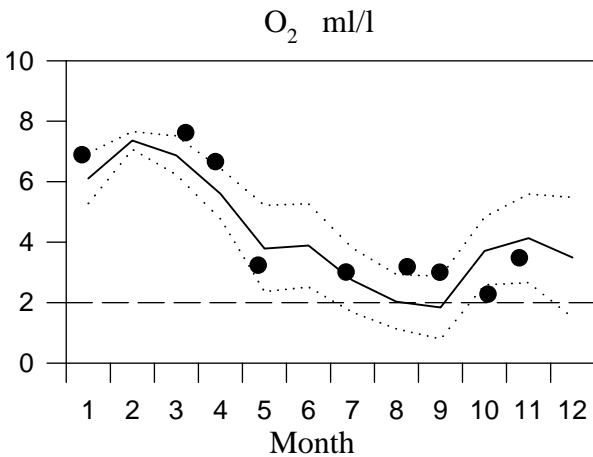
STATION BY2 SURFACE WATER

Annual Cycles

— Mean 1995-2004 St.Dev. ● 2012



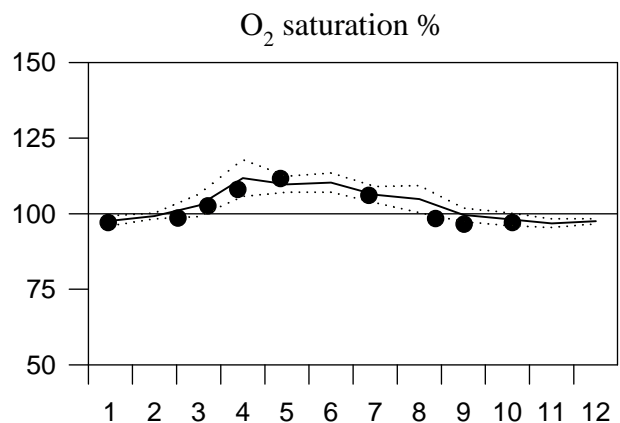
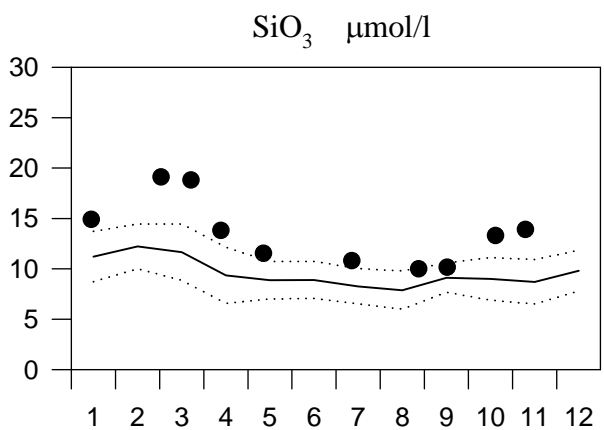
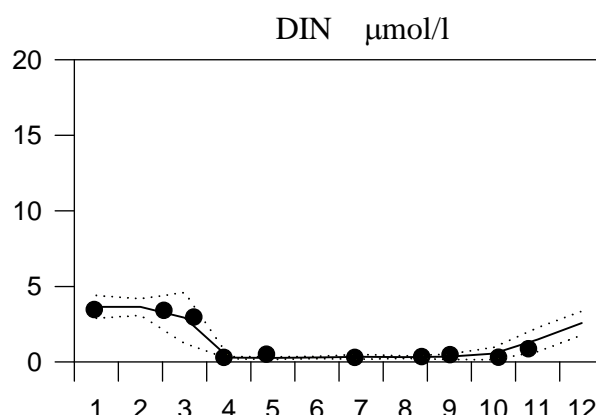
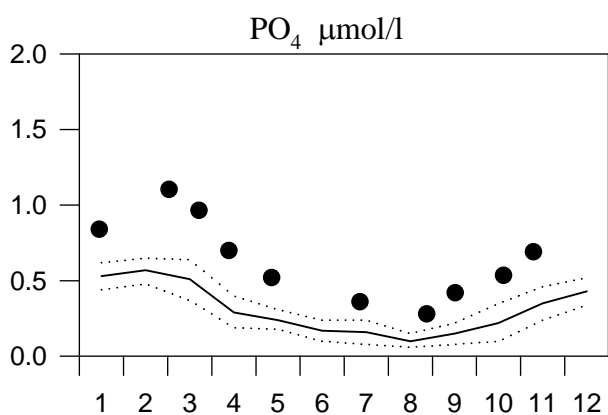
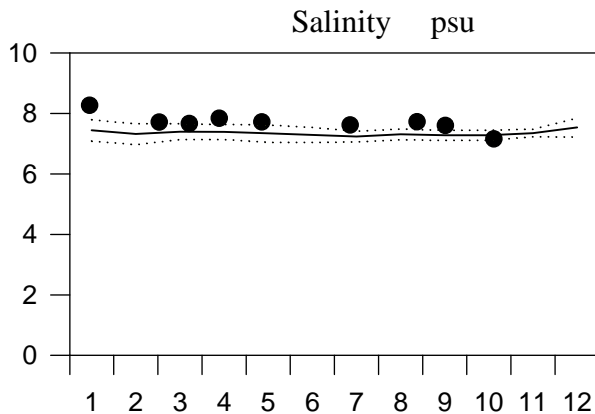
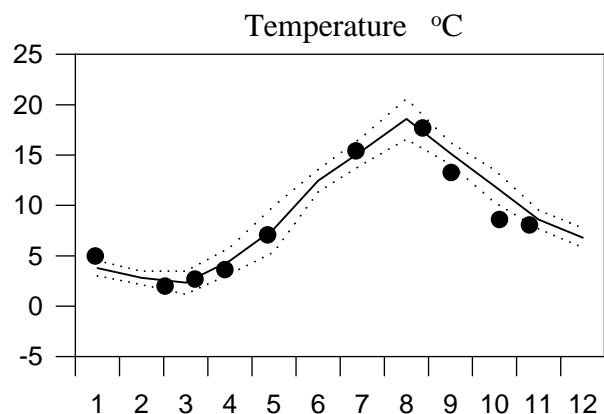
OXYGEN IN BOTTOM WATER



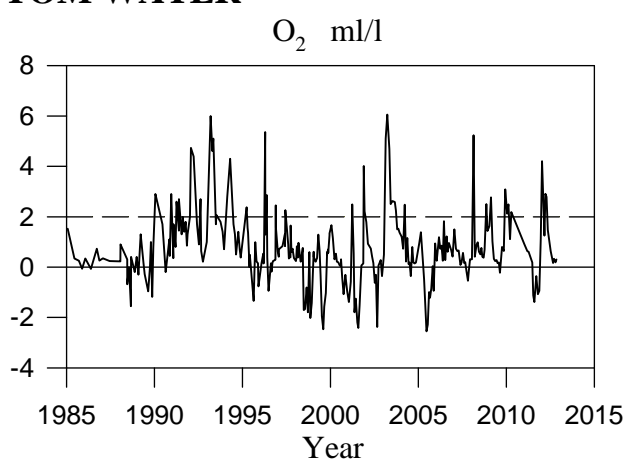
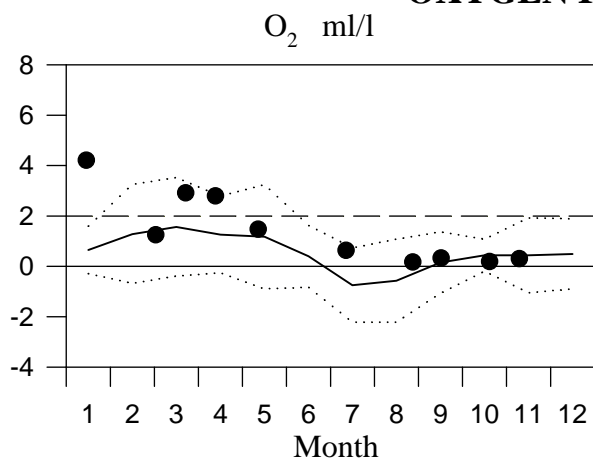
STATION HANÖBUKTEN SURFACE WATER

Annual Cycles

— Mean 1995-2004 ····· St.Dev. ● 2012



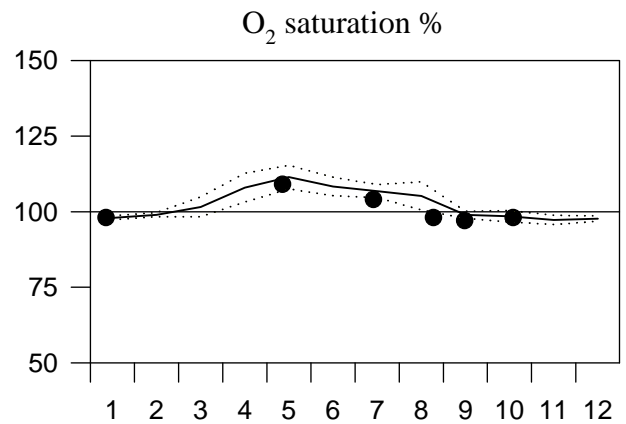
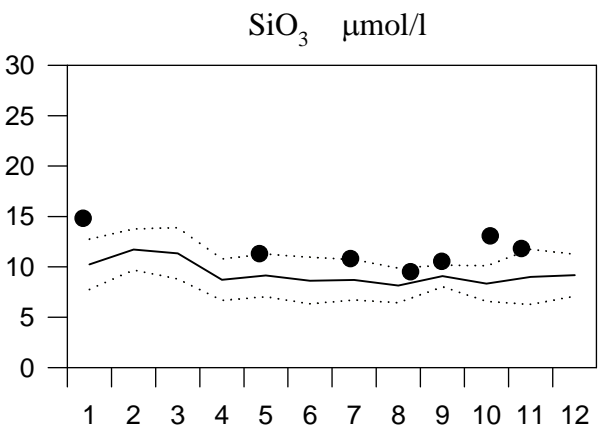
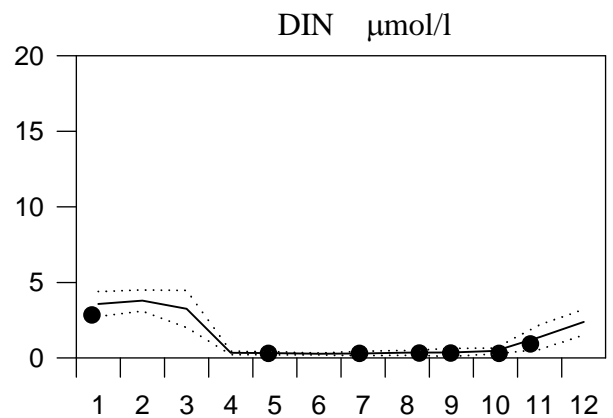
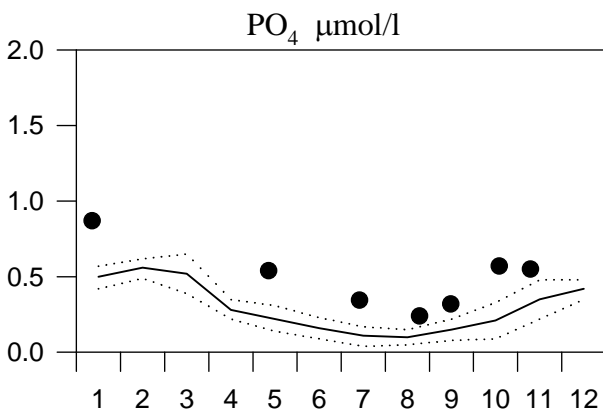
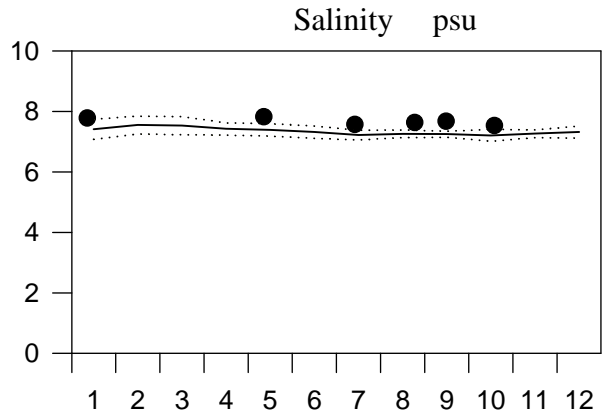
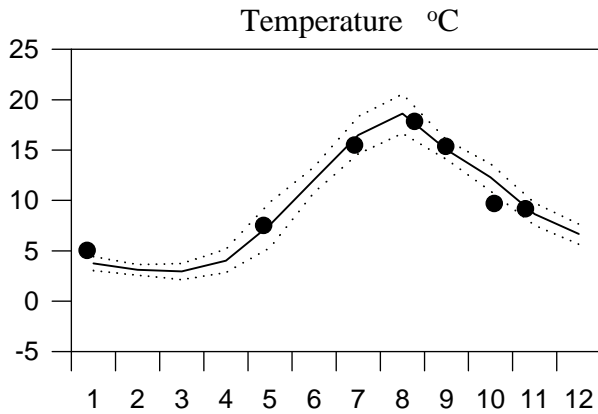
OXYGEN IN BOTTOM WATER



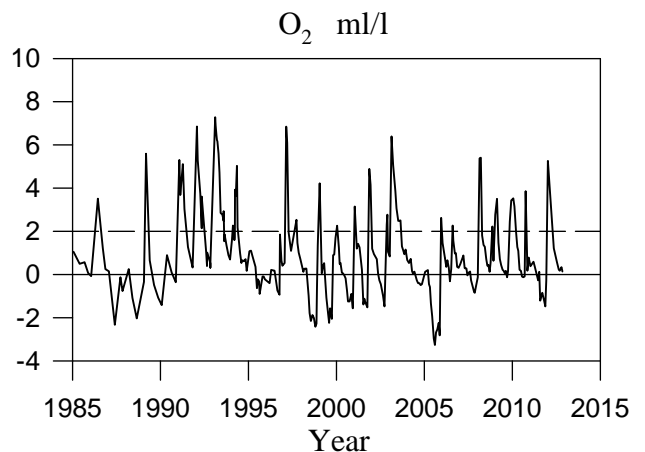
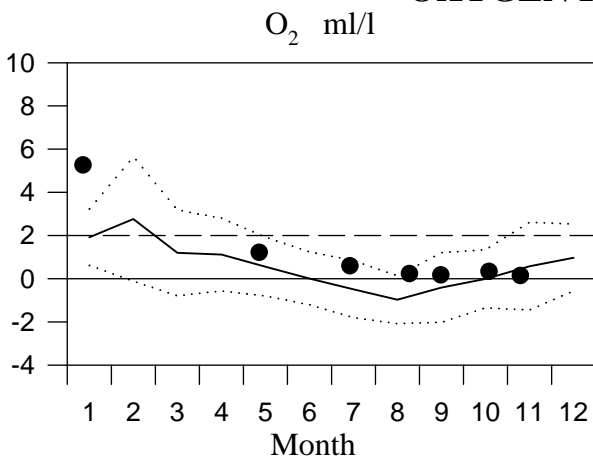
STATION BY4 SURFACE WATER

Annual Cycles

— Mean 1995-2004 St.Dev. ● 2012



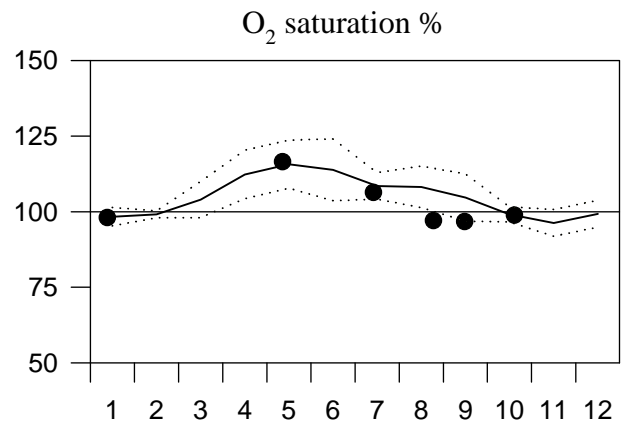
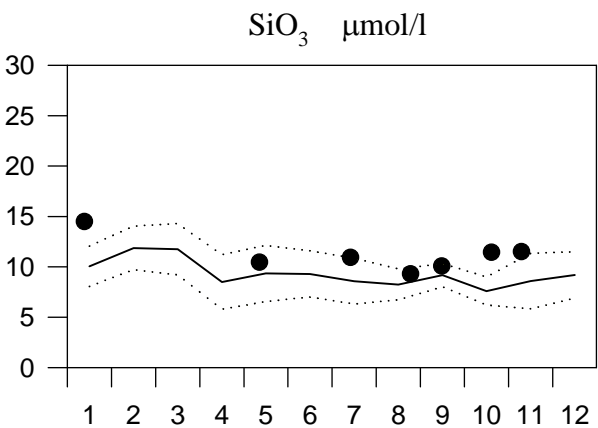
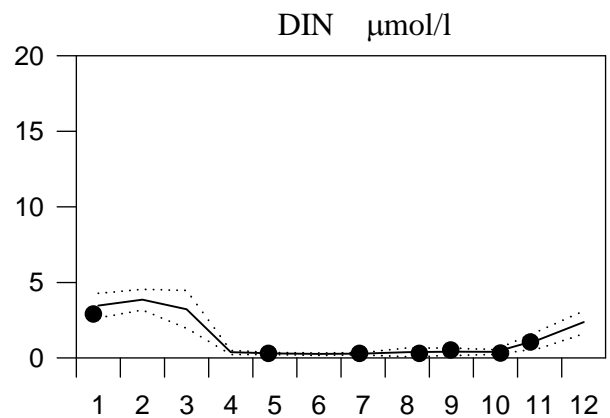
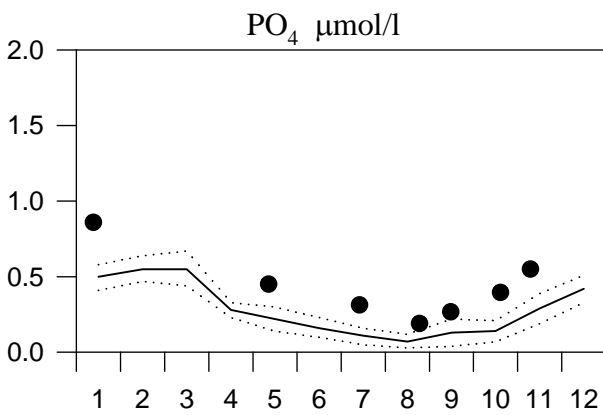
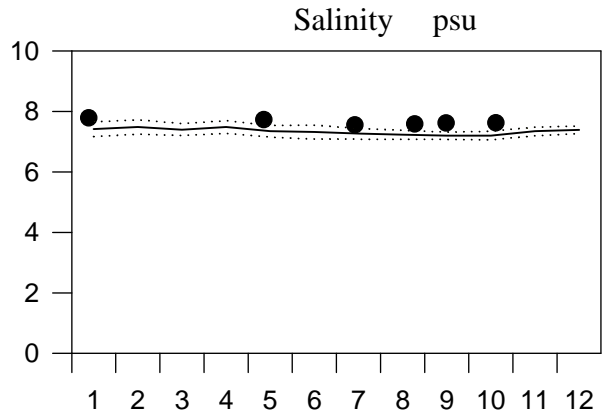
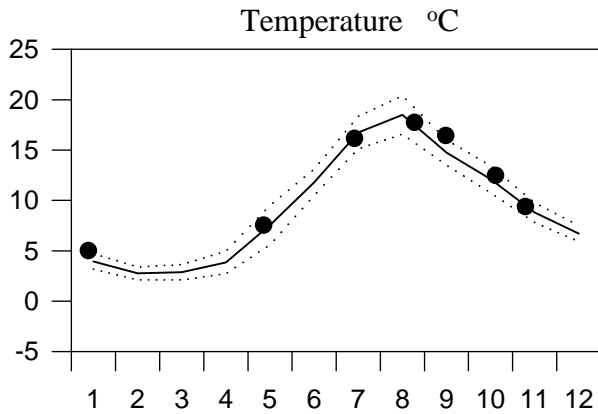
OXYGEN IN BOTTOM WATER



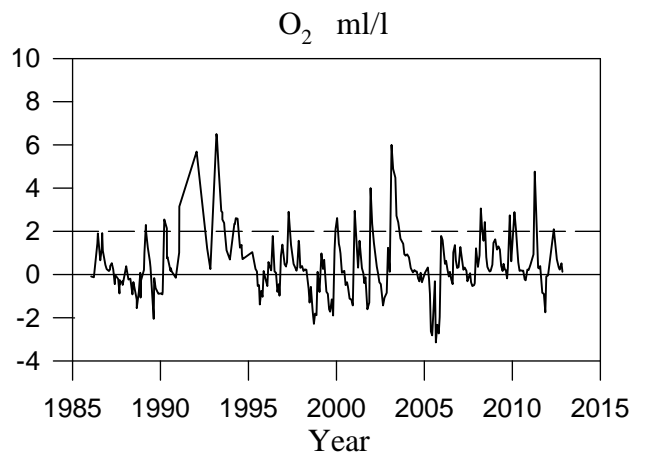
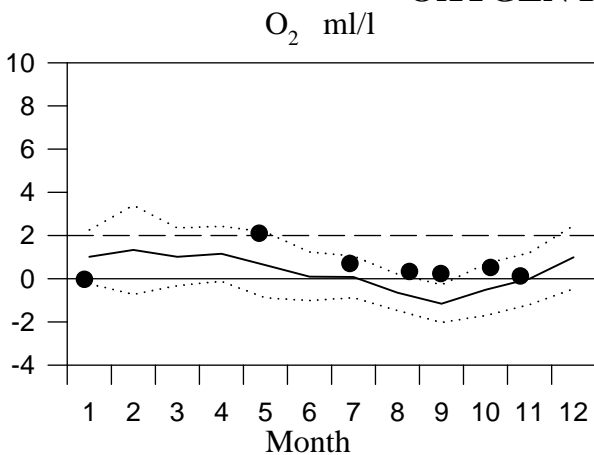
STATION BY5 SURFACE WATER

Annual Cycles

— Mean 1995-2004 St.Dev. ● 2012



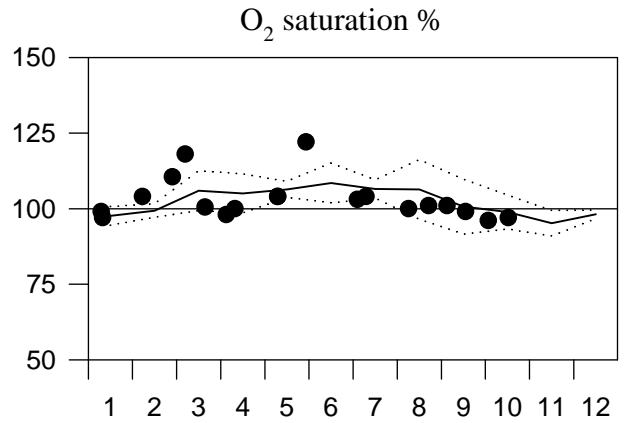
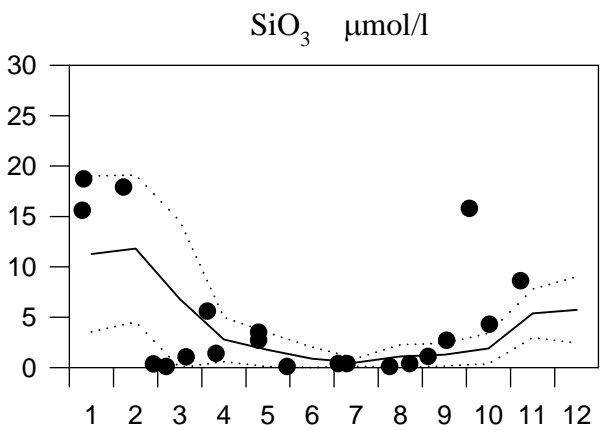
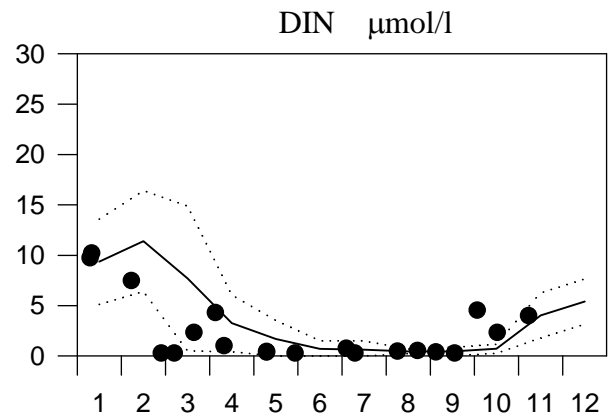
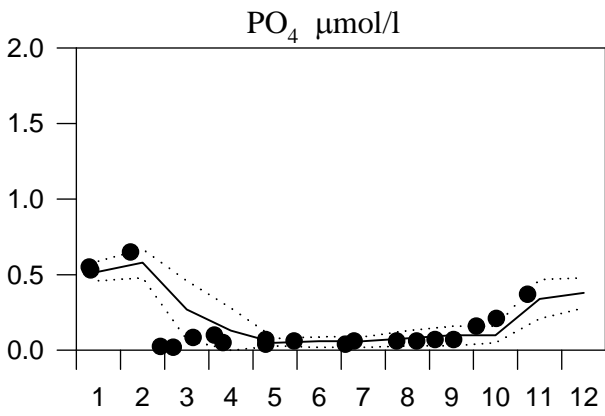
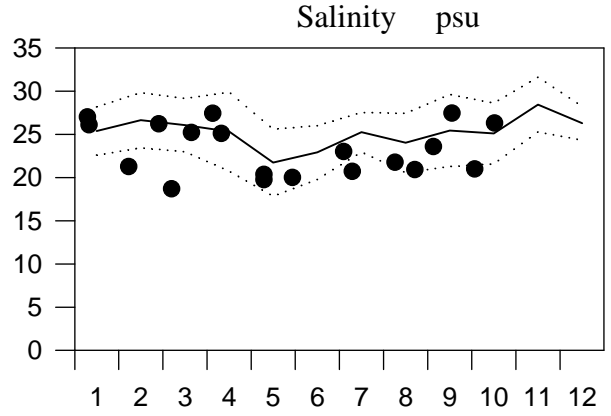
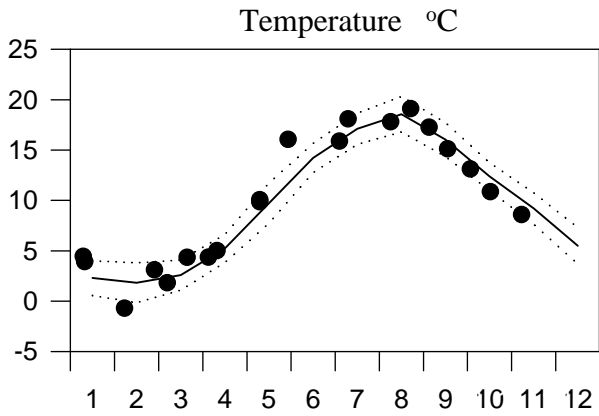
OXYGEN IN BOTTOM WATER



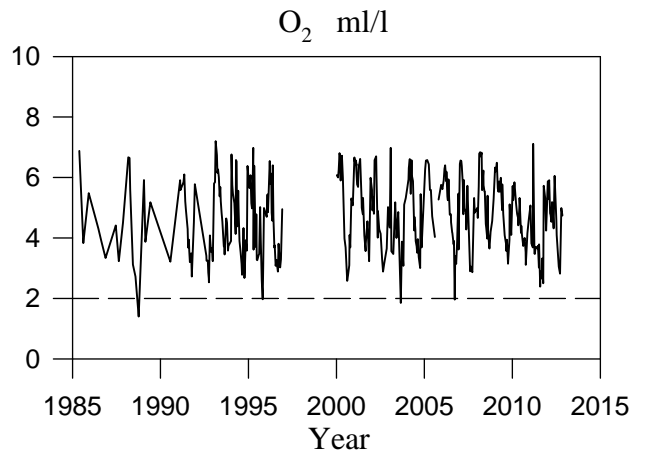
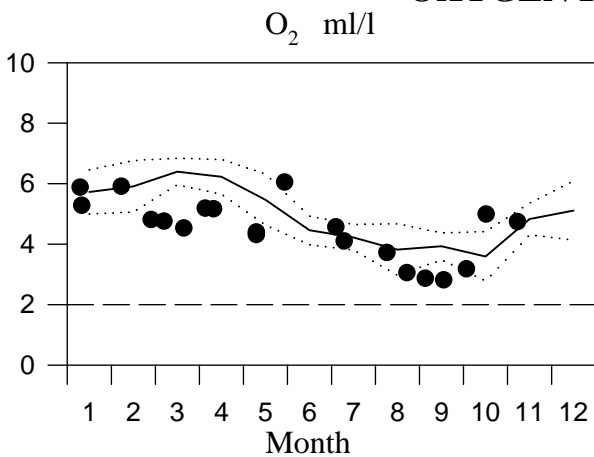
STATION SLÄGGÖ SURFACE WATER

Annual Cycles

— Mean 1995-2004 St.Dev. ● 2012



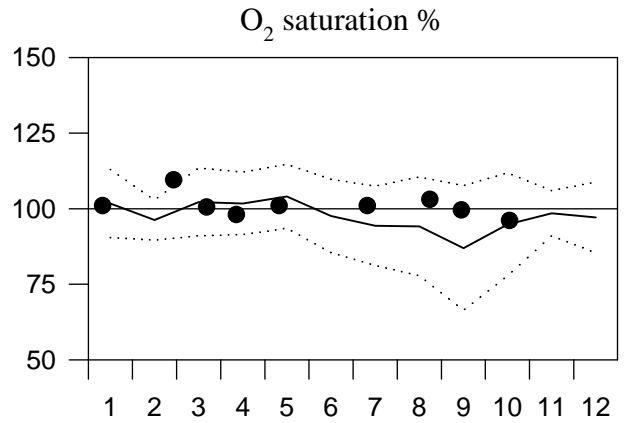
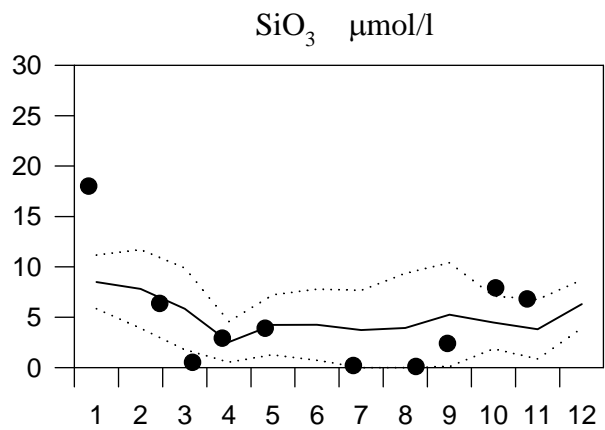
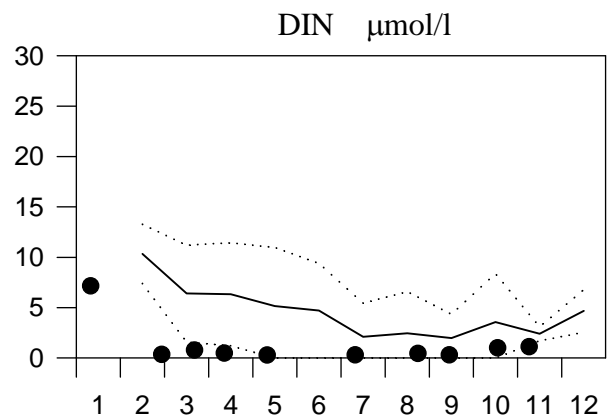
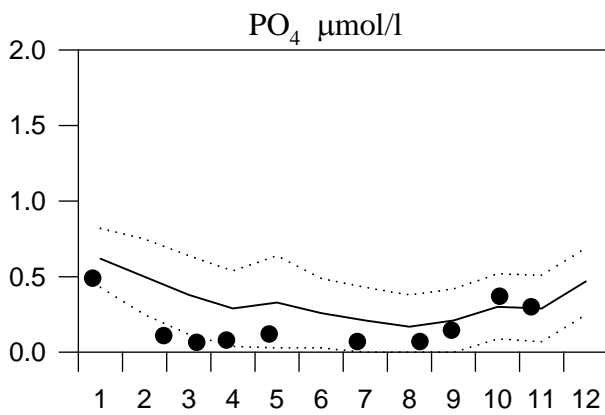
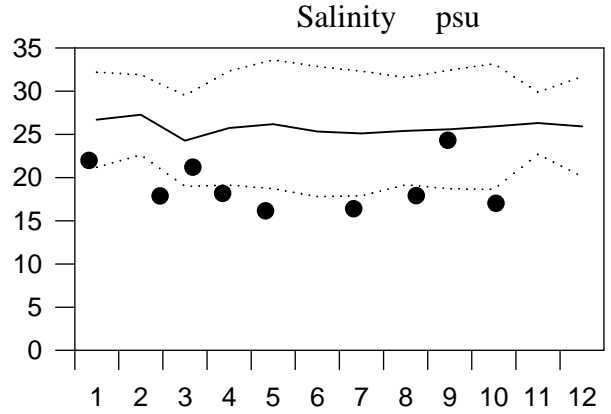
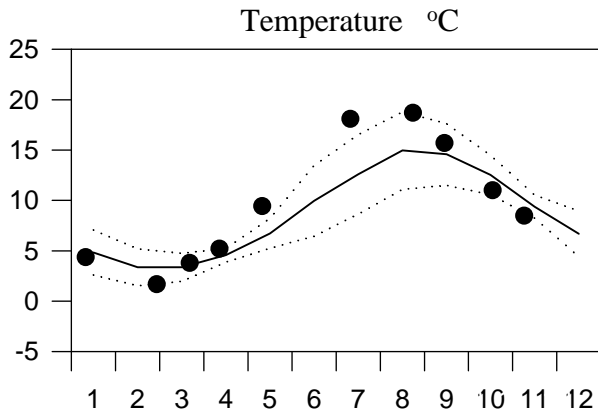
OXYGEN IN BOTTOM WATER



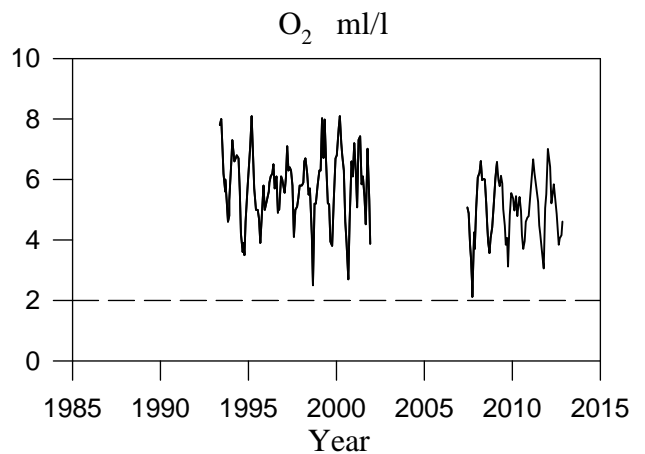
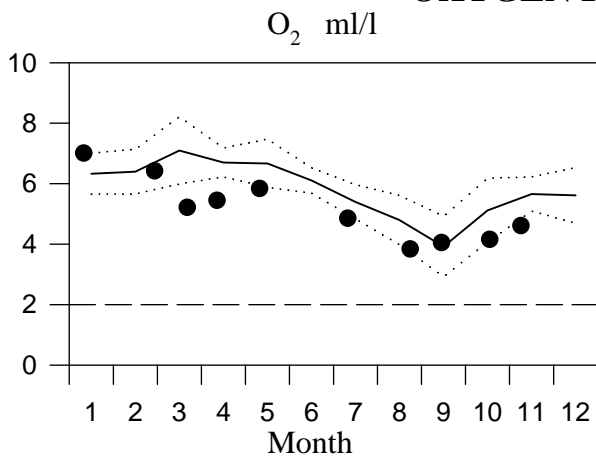
STATION N14 Falkenberg SURFACE WATER

— Mean 1995-2001 St.Dev. **Annual Cycles** ● 2012

Mean and st.dev. based on data from other source than SMHI.

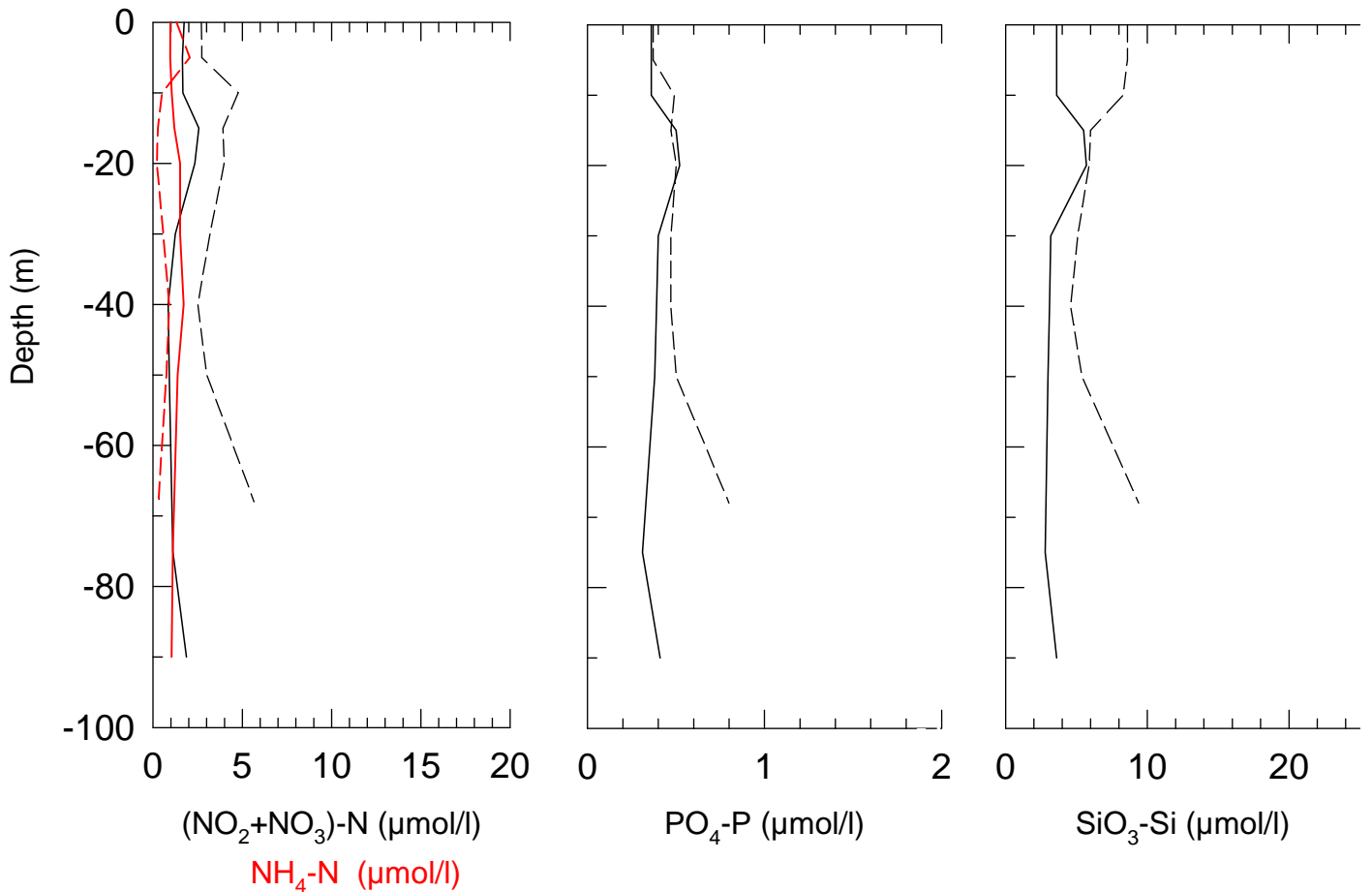
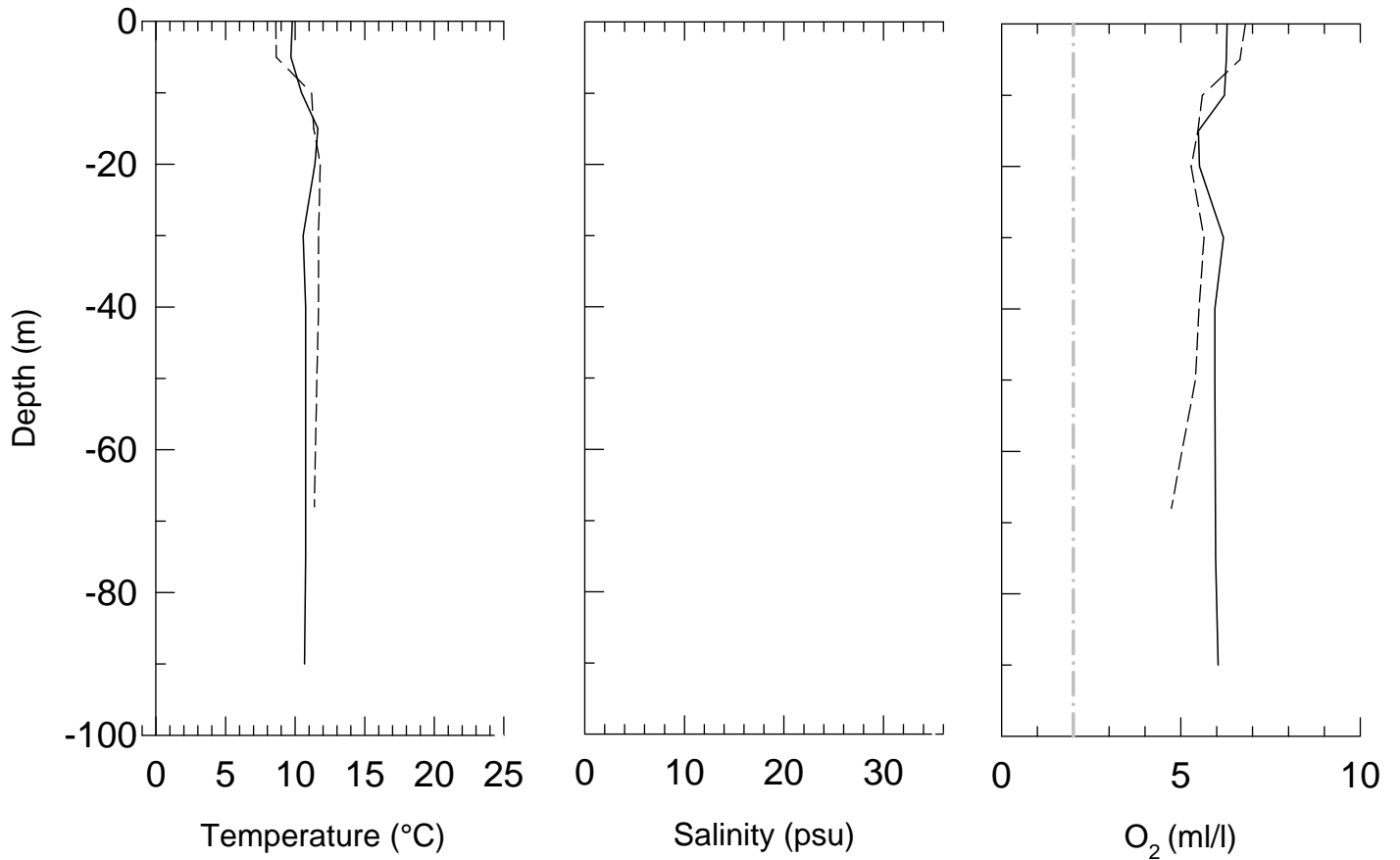


OXYGEN IN BOTTOM WATER



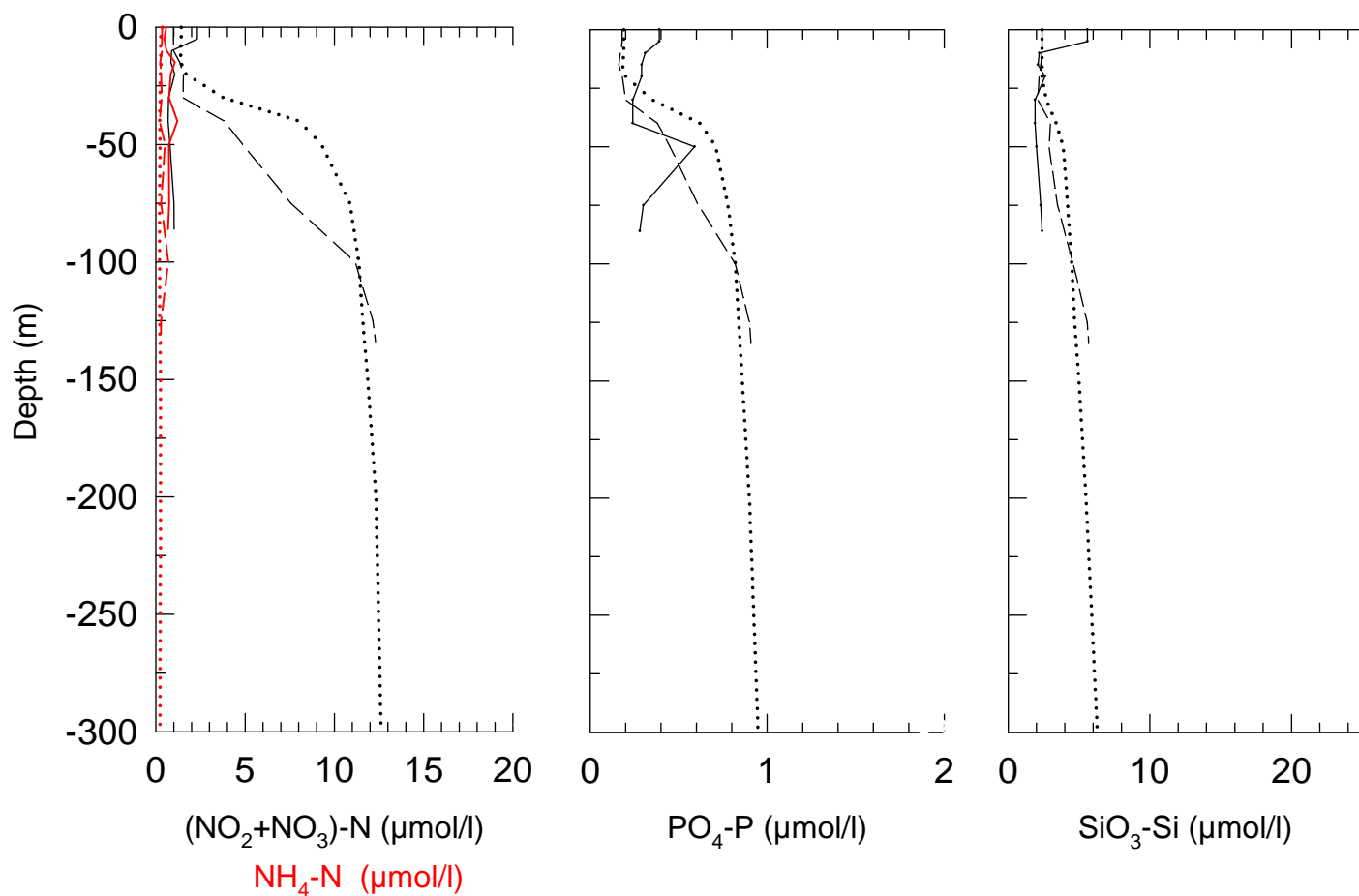
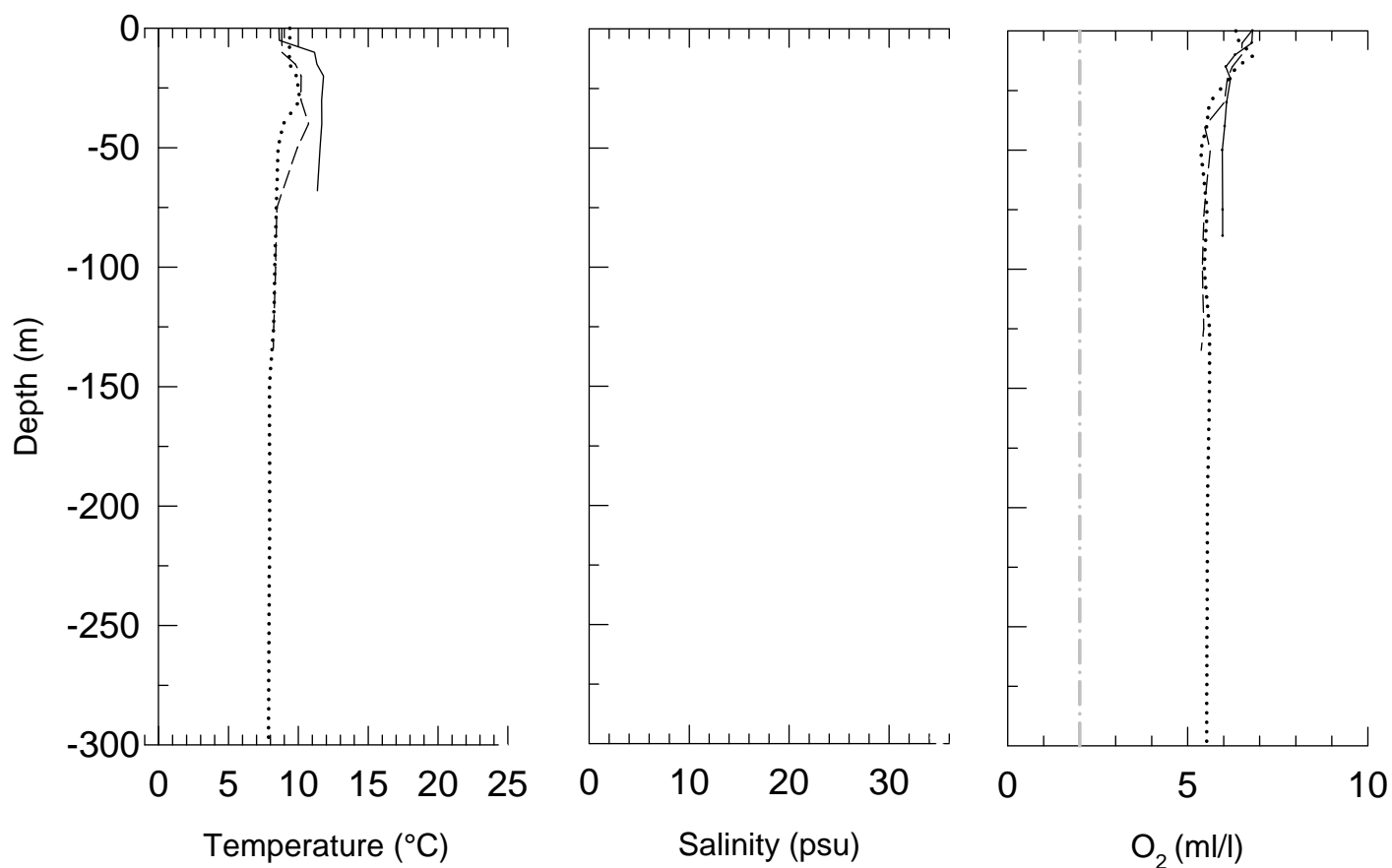
SKAGERRAK Coast 2012-11-07

———— P2 - - - - - Släggö

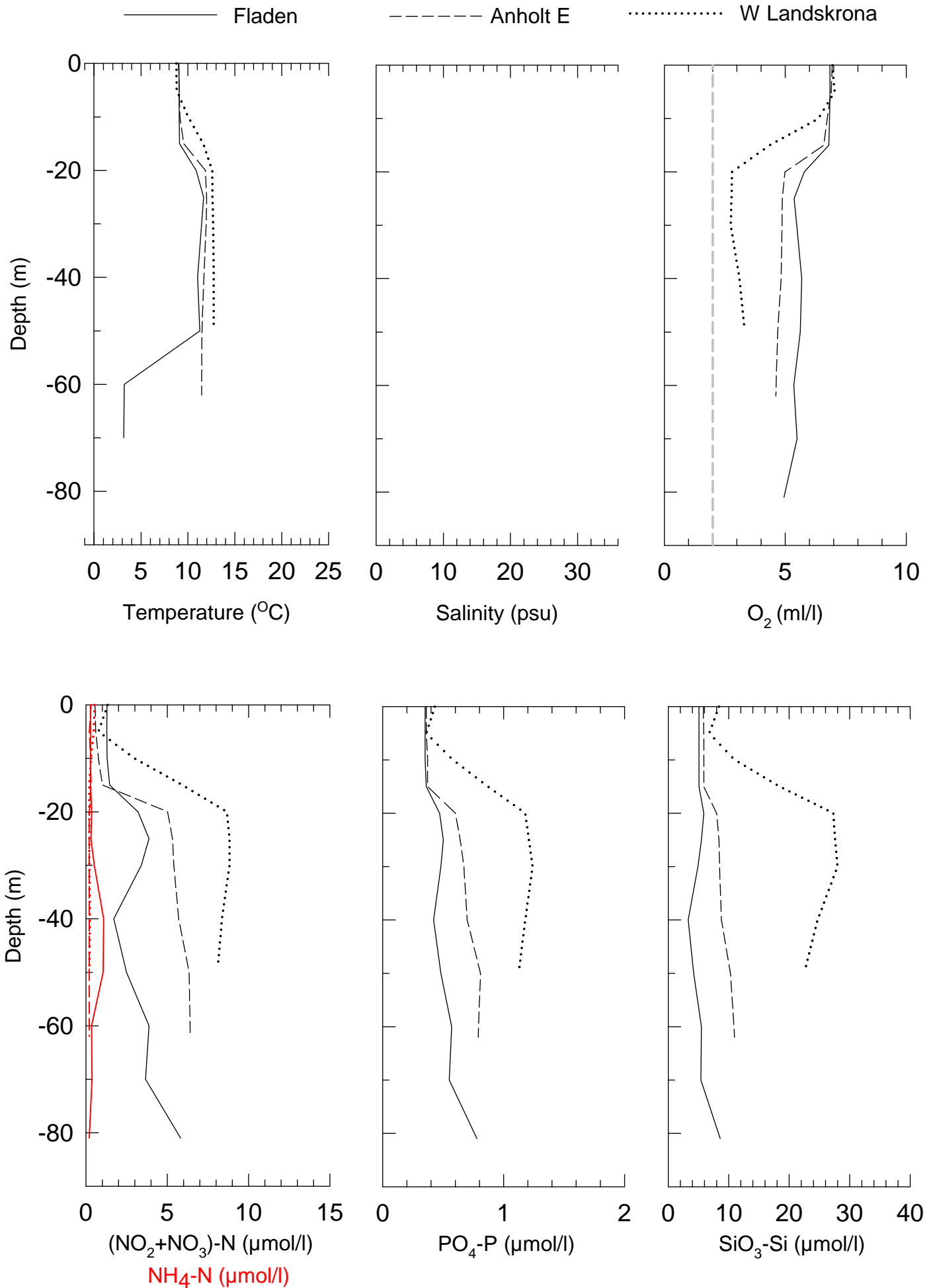


SKAGERRAK Å-Section 2012-11-07/08

—— Å13 - - - - - Å15 ······ Å17



KATTEGAT and THE SOUND 2012-11-08



SOUTHERN BALTIC 2012-11-09

— BY5 - - - BY4 - · - · - BY2 ····· BY1

