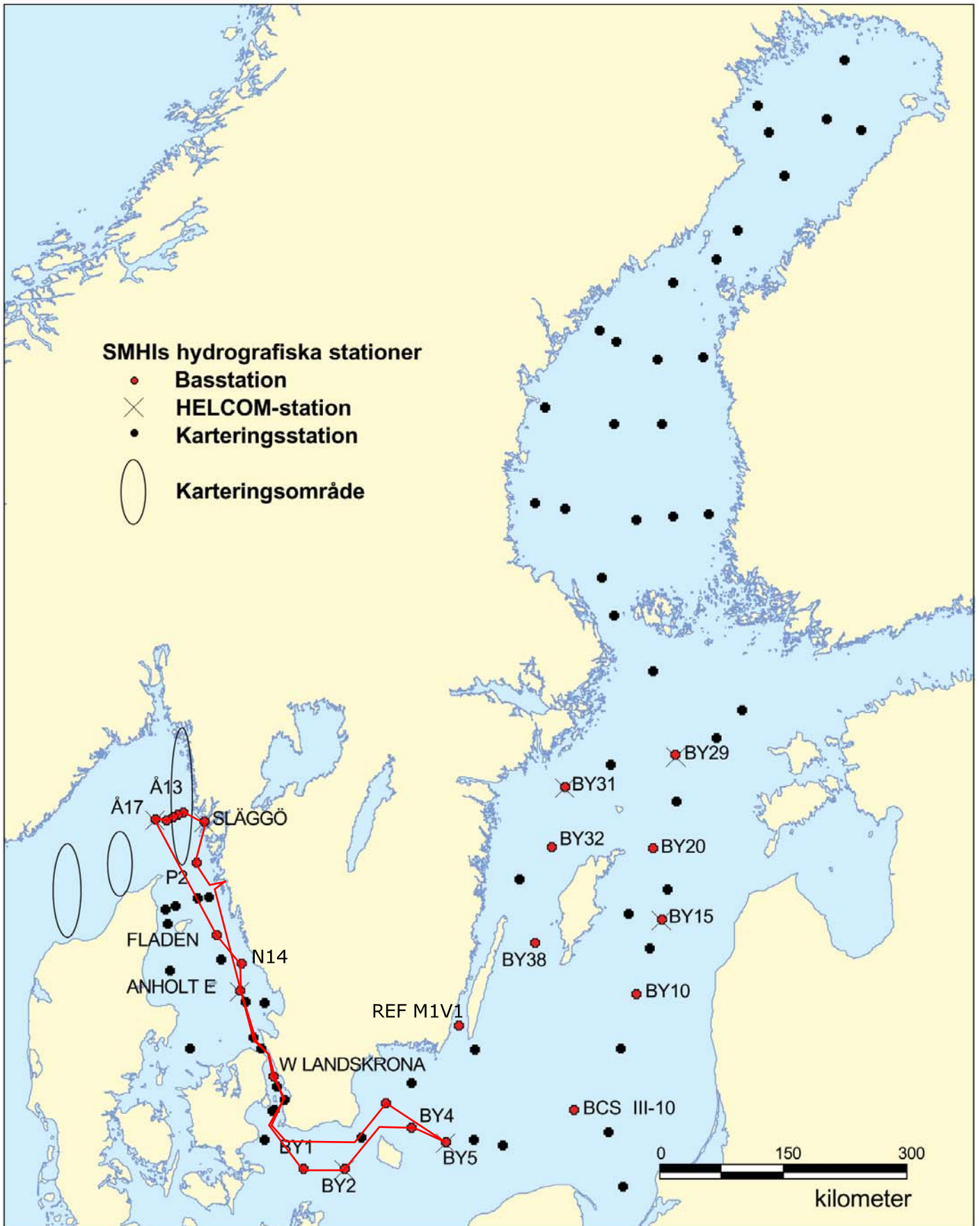


TRACKCHART

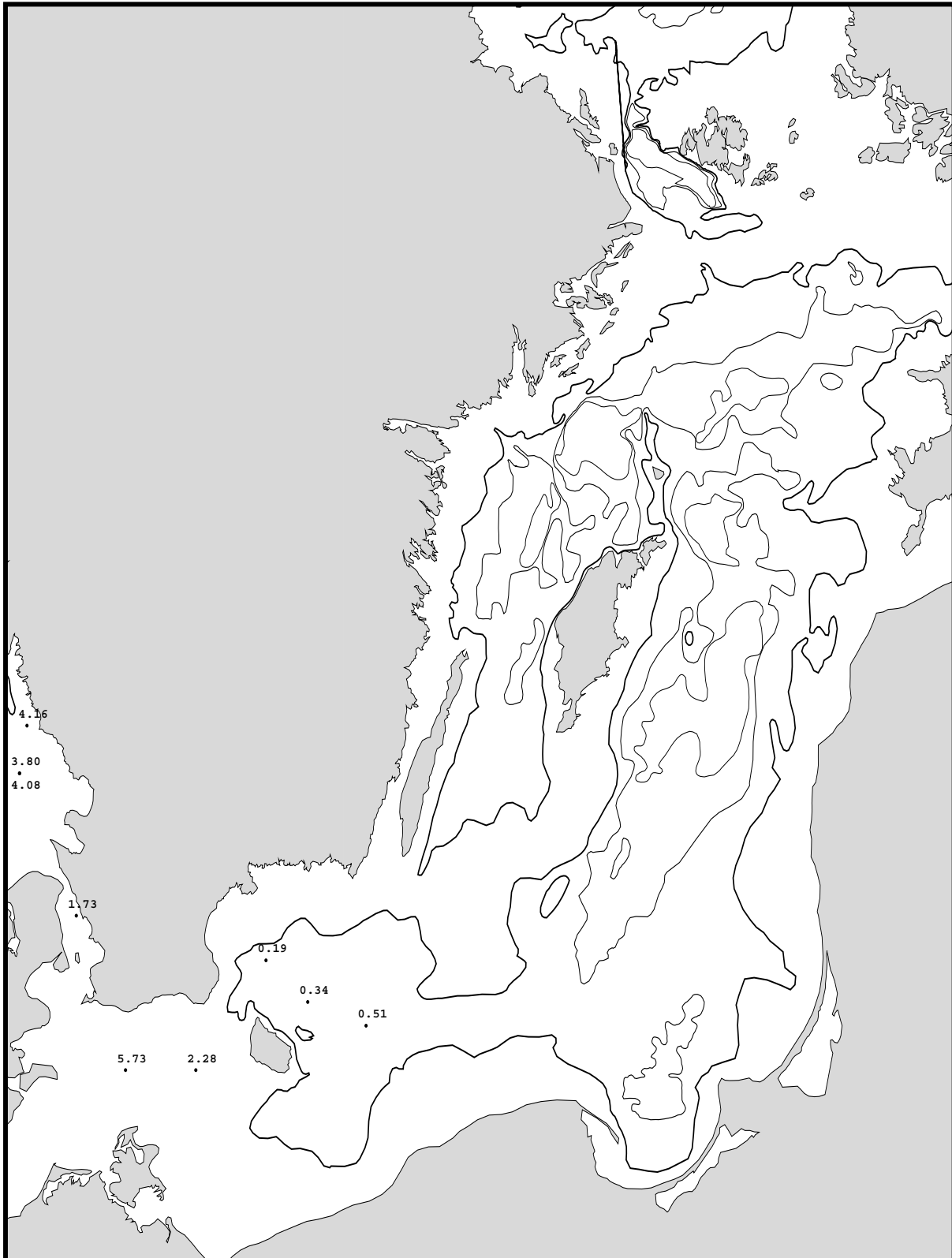
Country: Sweden  
Ship: KBV 001 POSEIDON  
Date: 20121016-20121020  
Series: 0202-0218





# Bottom water oxygen concentration (ml/l)

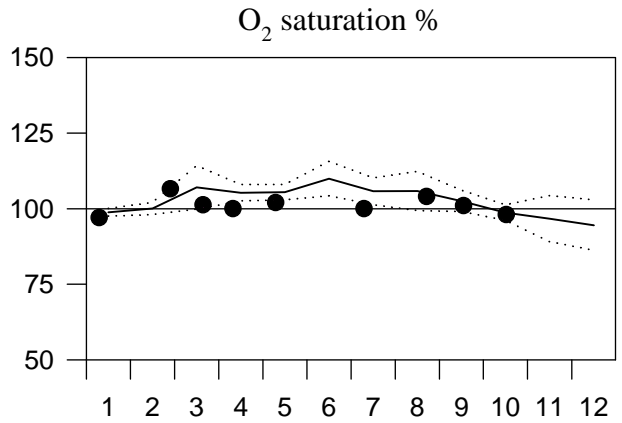
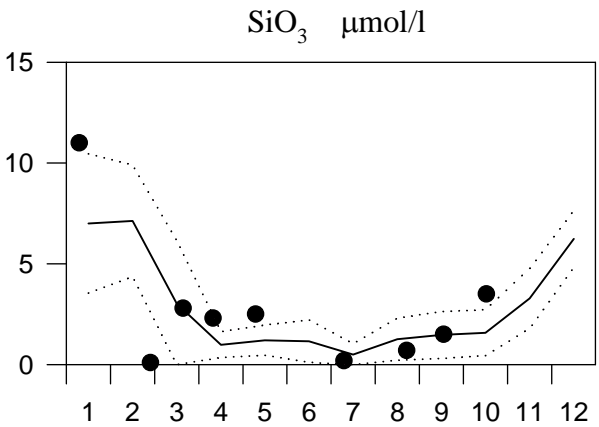
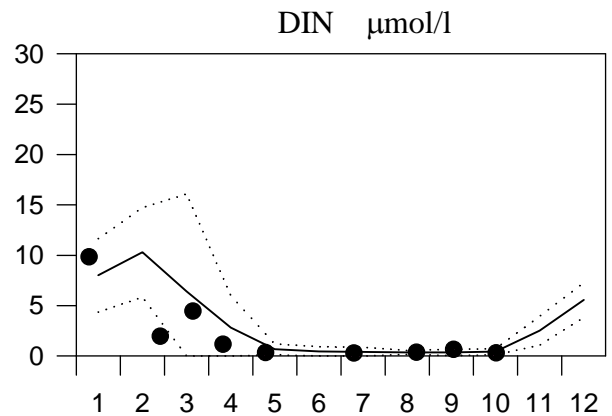
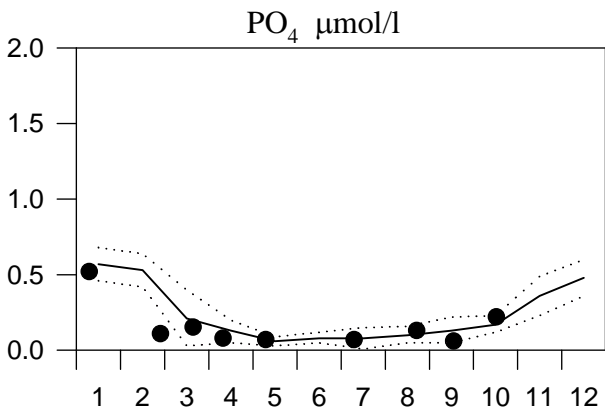
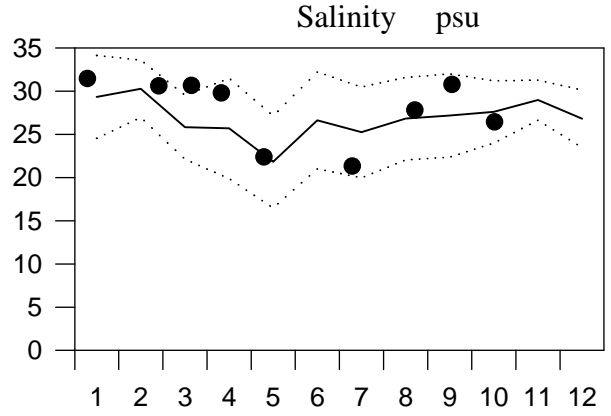
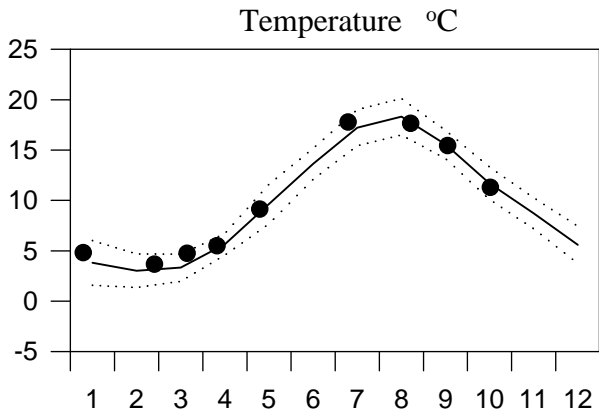
Country: Sweden  
Ship : KBV 001 Poseidon  
Date : 20121016-20121019  
Series : 0202-0218



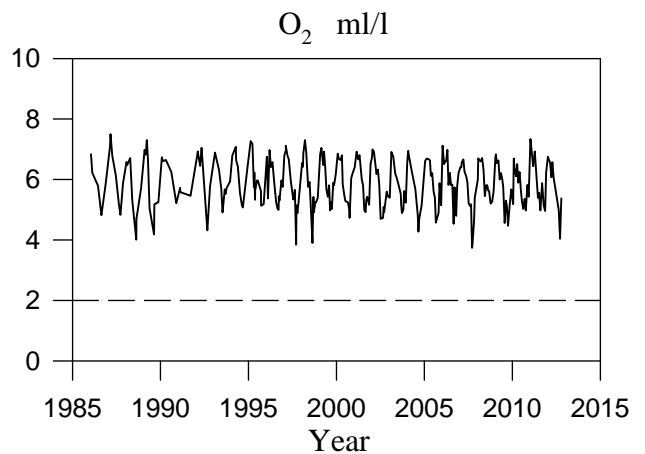
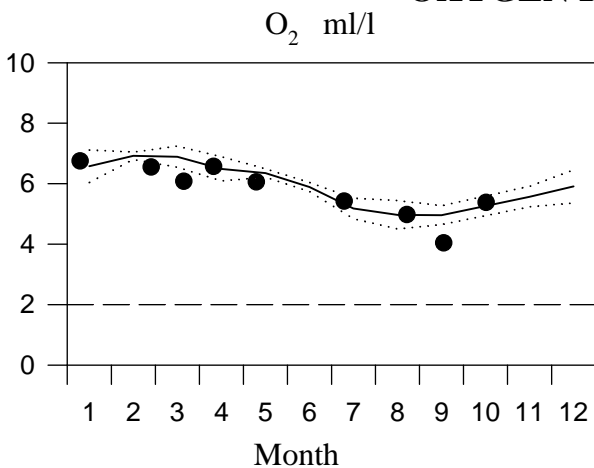
# STATION P2 SURFACE WATER

## Annual Cycles

— Mean 1995-2004      ..... St.Dev.      ● 2012



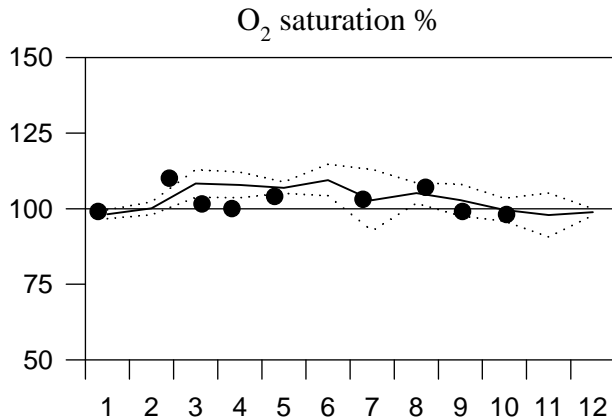
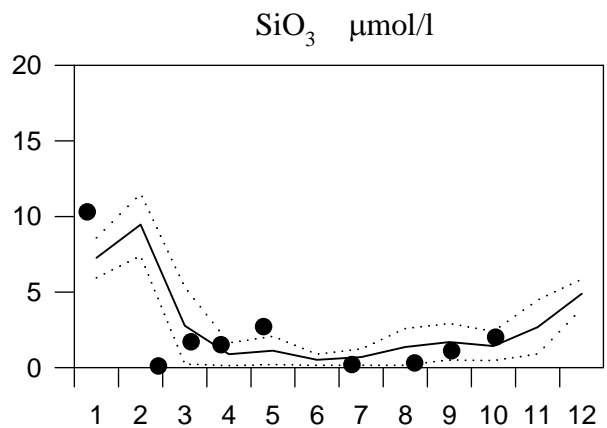
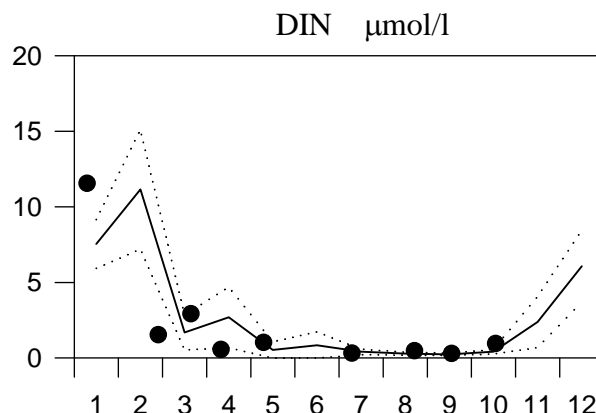
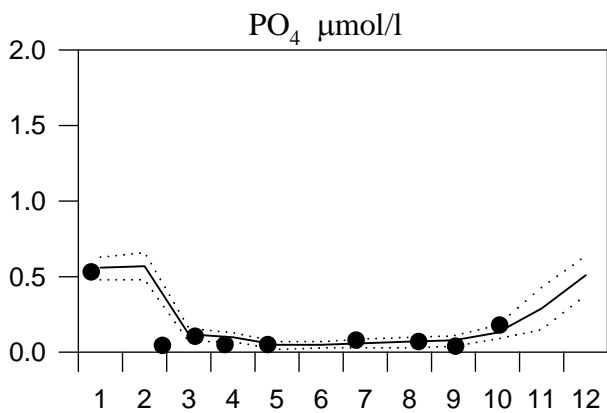
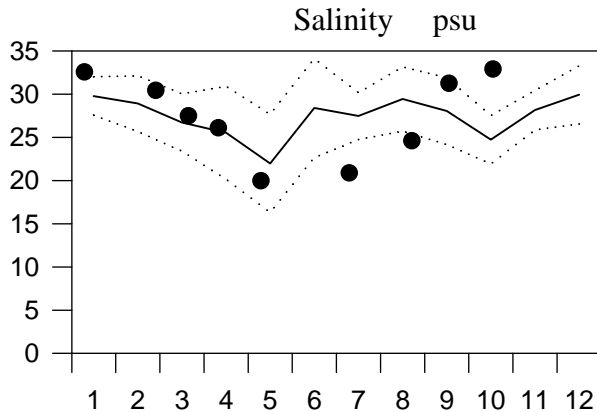
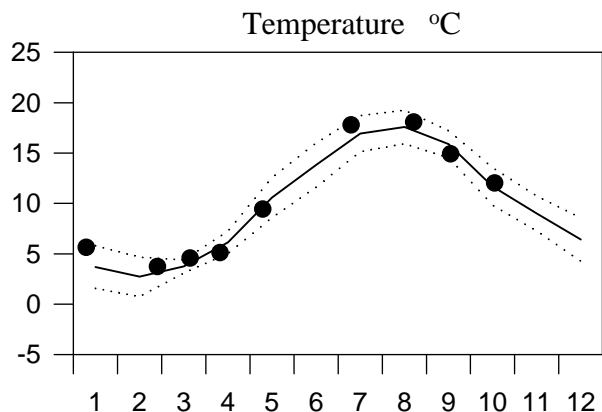
## OXYGEN IN BOTTOM WATER



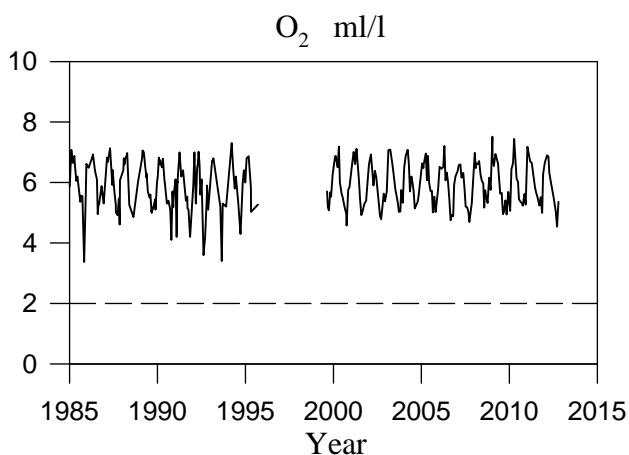
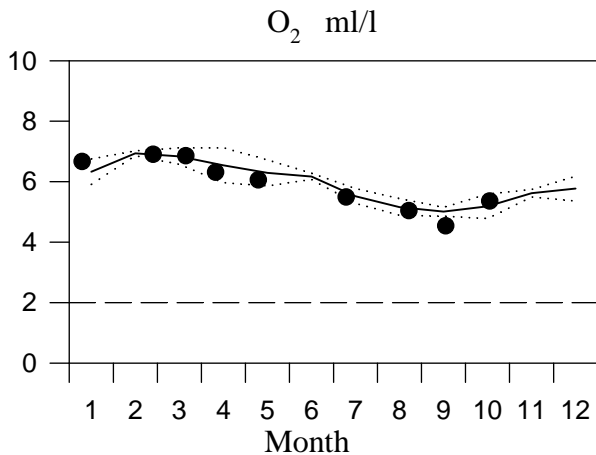
# STATION Å13 SURFACE WATER

## Annual Cycles

— Mean 1995-2004      ..... St.Dev.      ● 2012



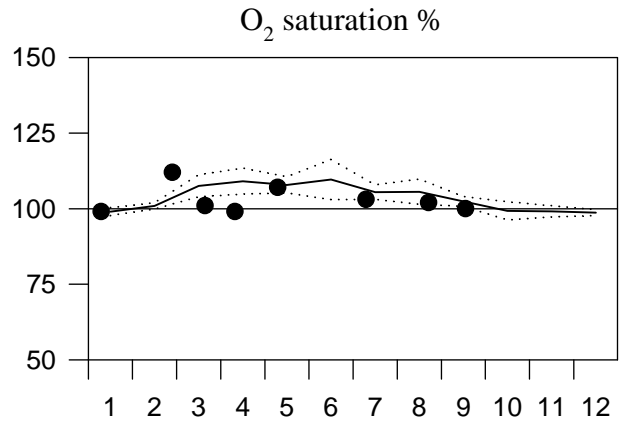
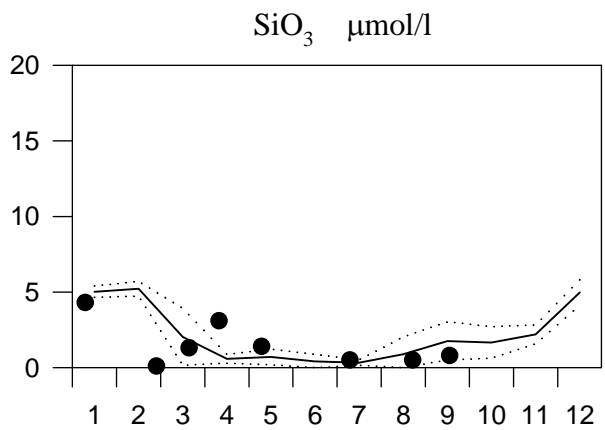
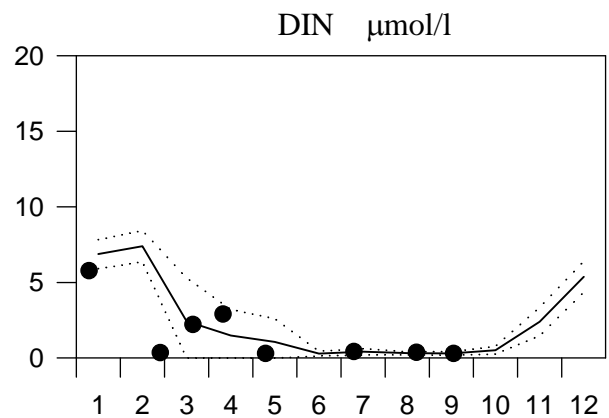
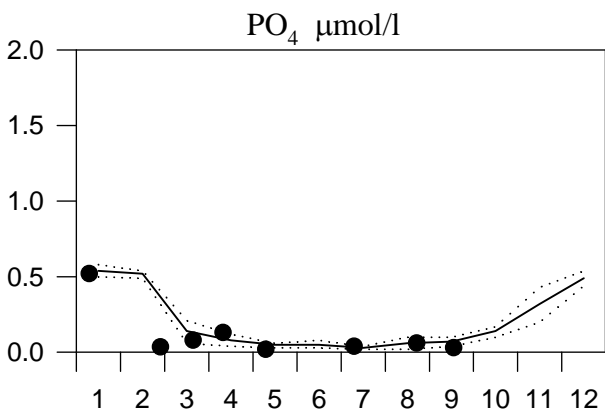
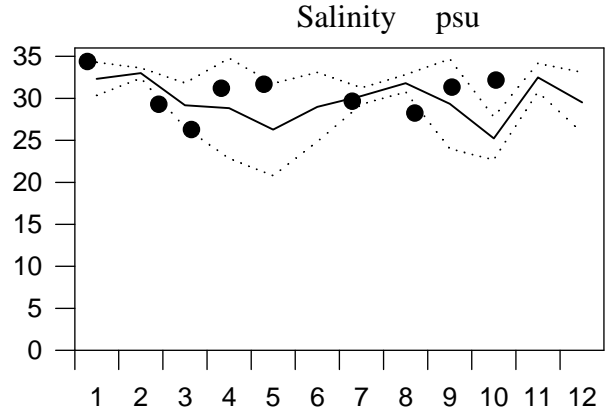
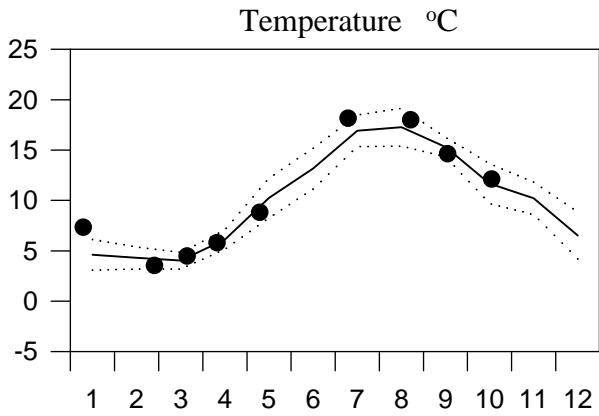
## OXYGEN IN BOTTOM WATER



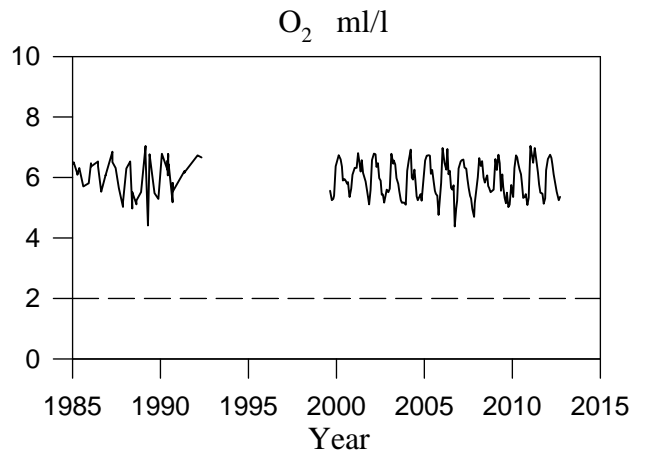
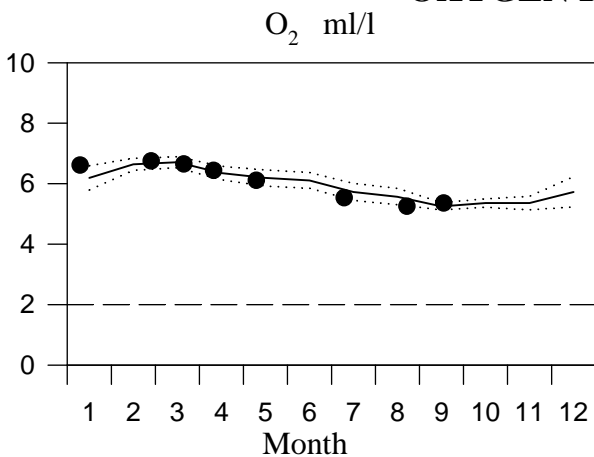
# STATION Å15 SURFACE WATER

## Annual Cycles

— Mean 1995-2004      ..... St.Dev.      ● 2012



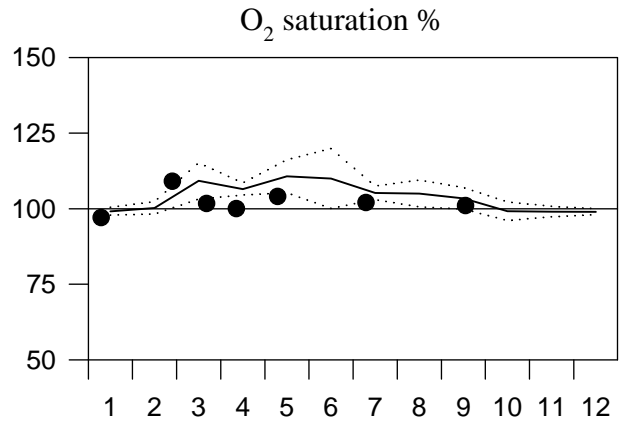
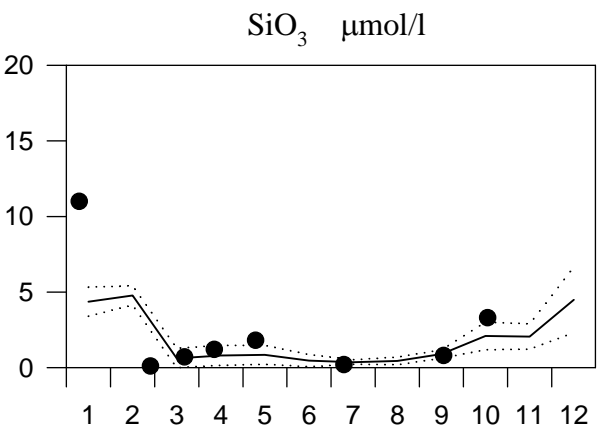
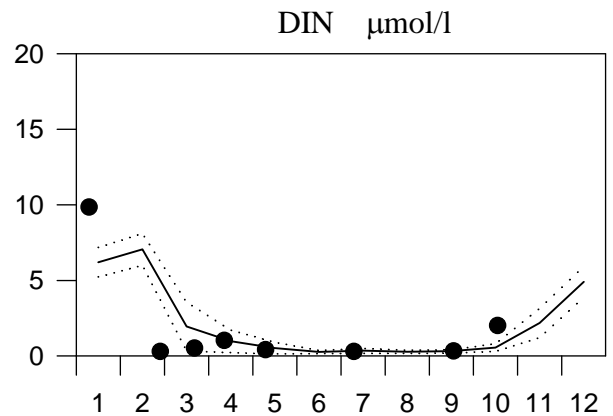
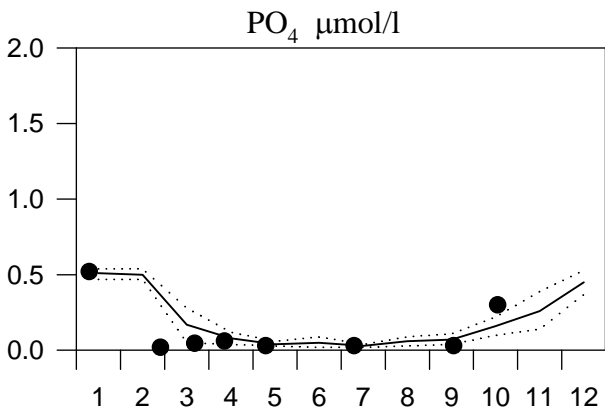
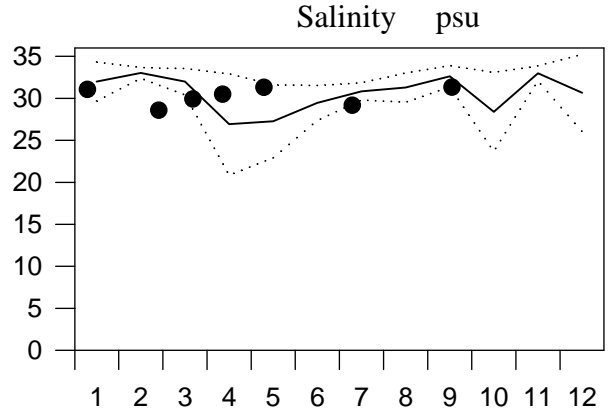
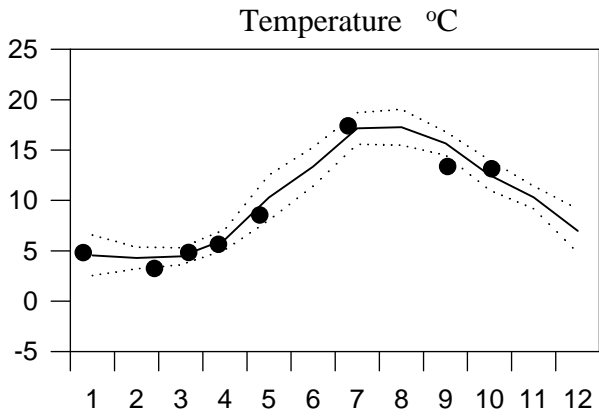
## OXYGEN IN BOTTOM WATER



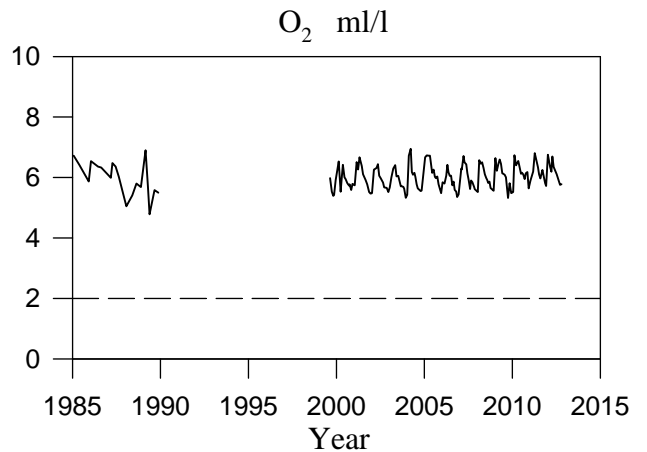
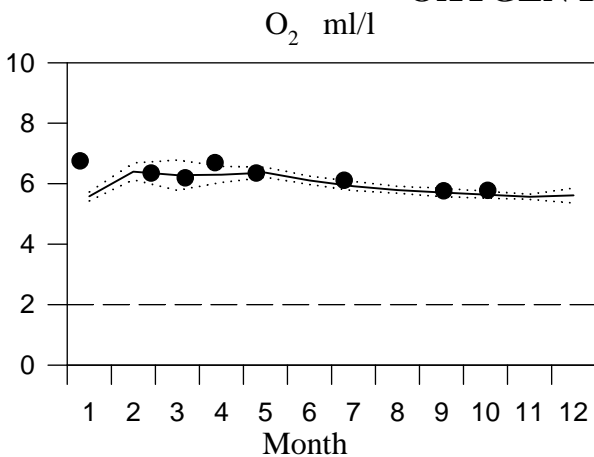
# STATION Å17 SURFACE WATER

## Annual Cycles

— Mean 1995-2004      ..... St.Dev.      ● 2012



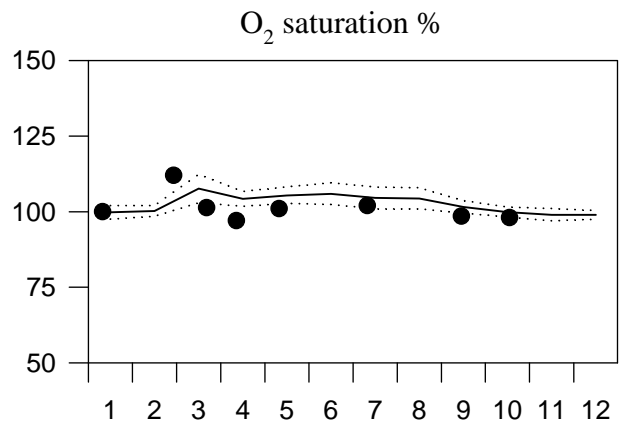
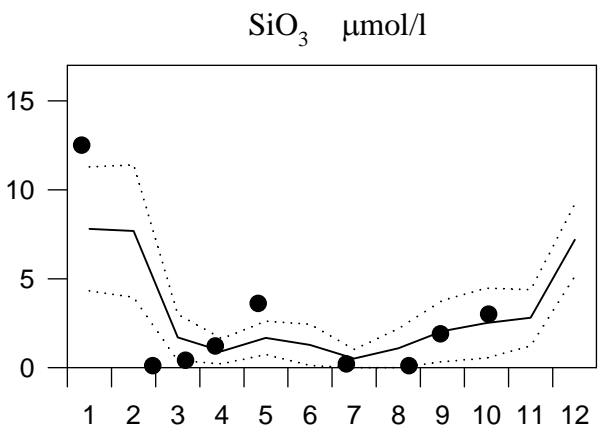
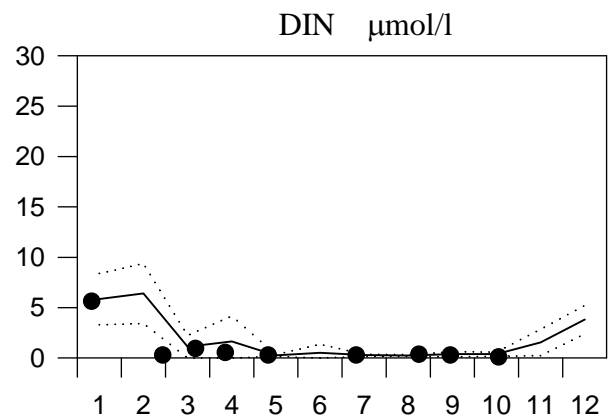
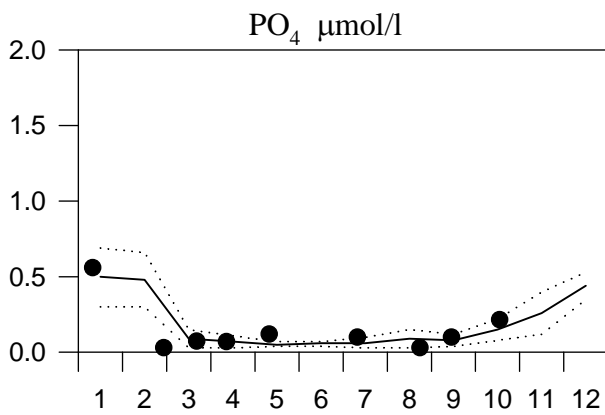
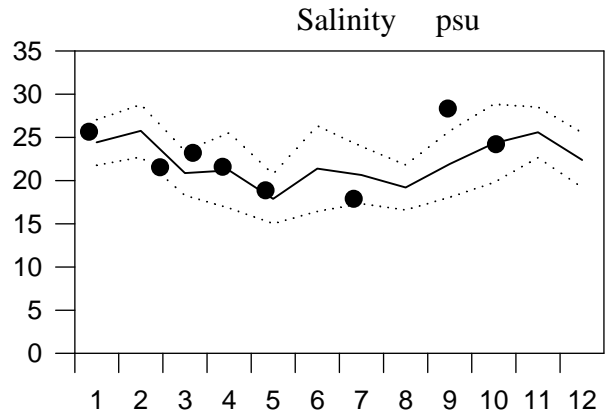
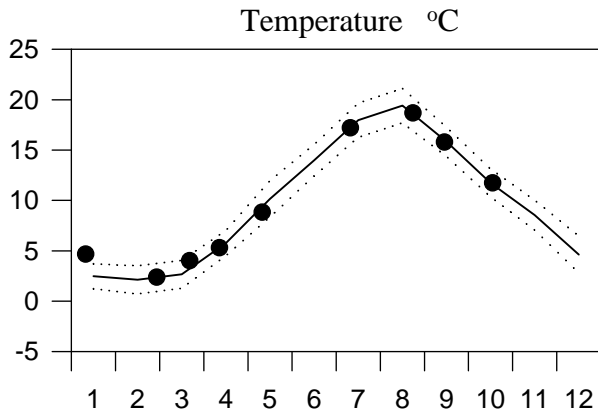
## OXYGEN IN BOTTOM WATER



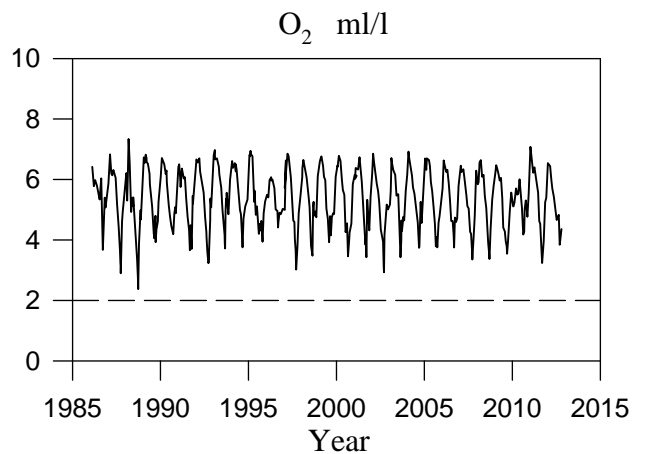
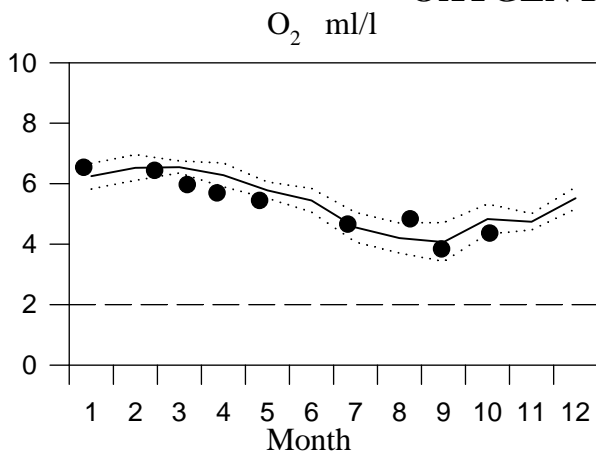
# STATION FLADEN SURFACE WATER

## Annual Cycles

— Mean 1995-2004      ..... St.Dev.      ● 2012



## OXYGEN IN BOTTOM WATER

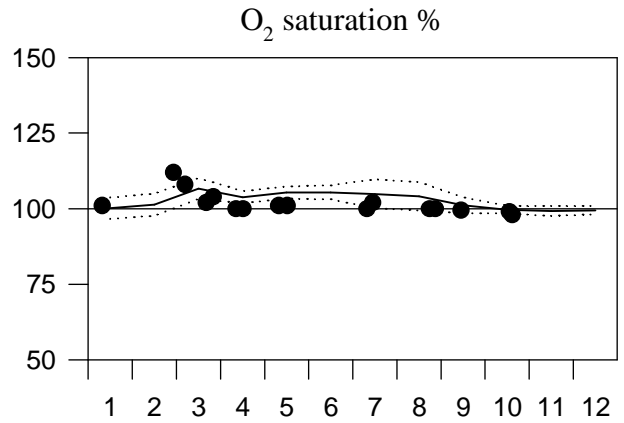
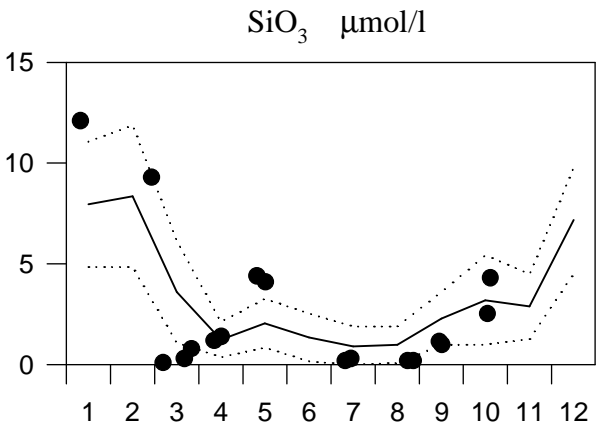
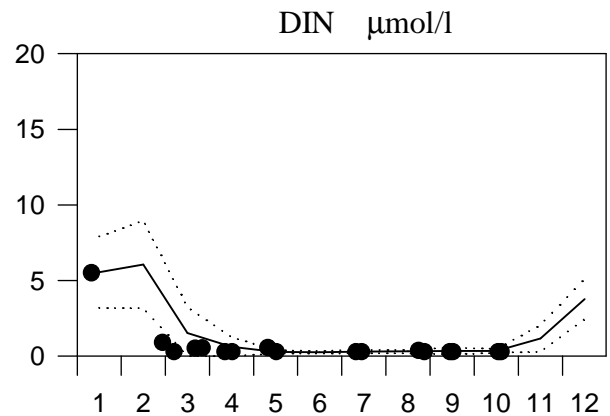
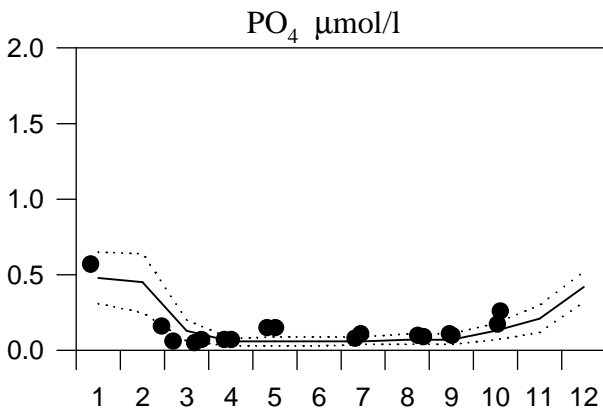
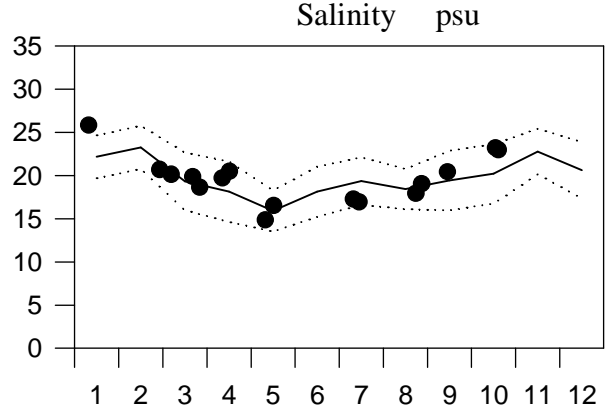
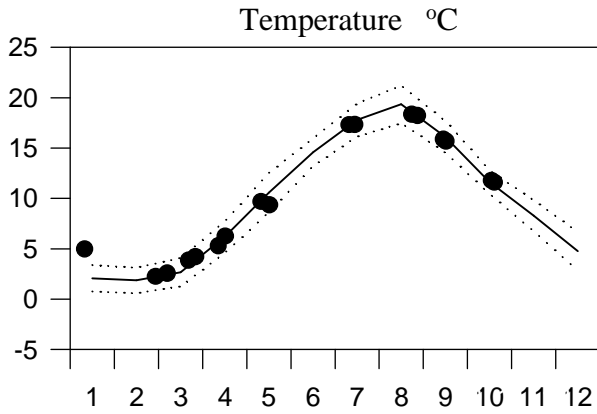




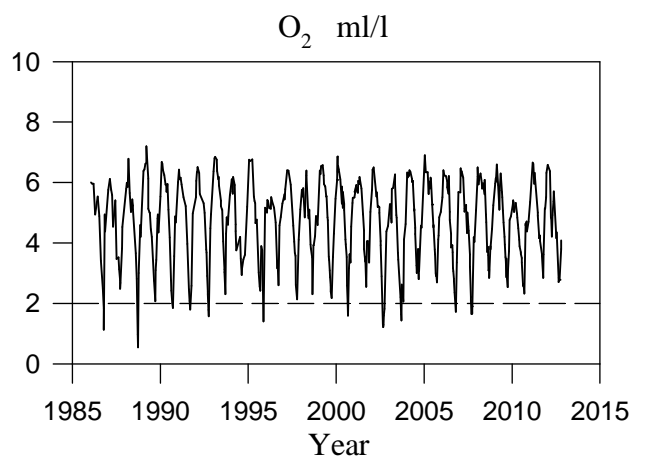
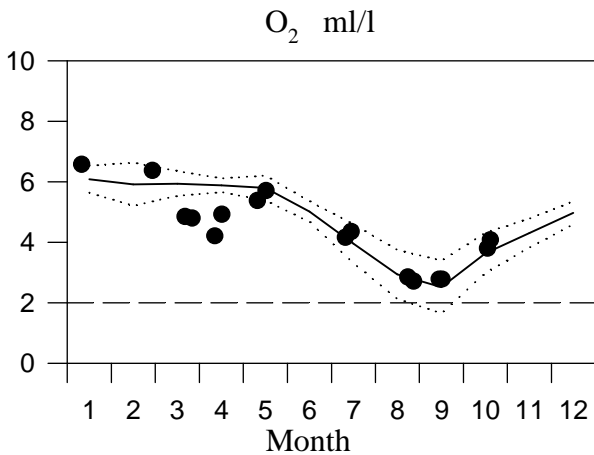
# STATION ANHOLT E SURFACE WATER

## Annual Cycles

— Mean 1995-2004      ..... St.Dev.      ● 2012



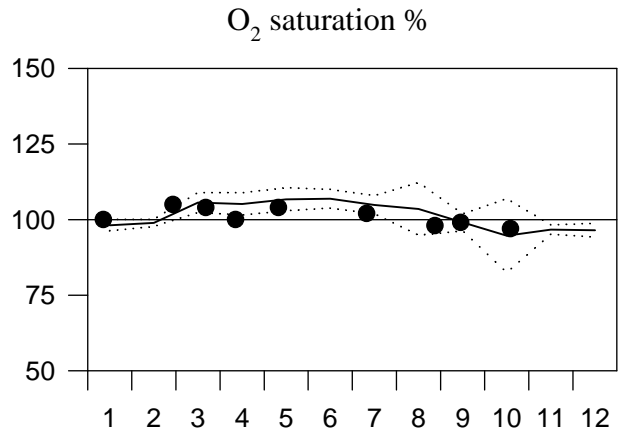
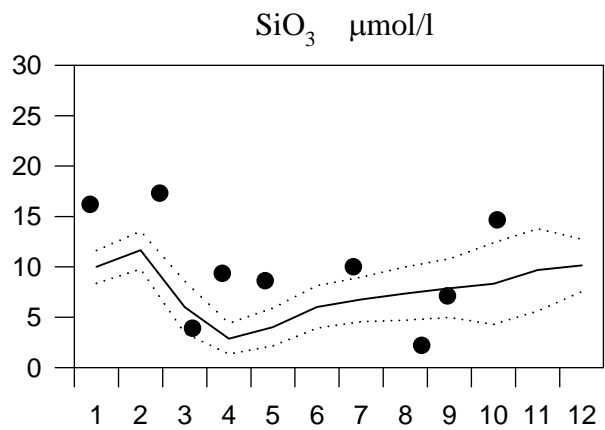
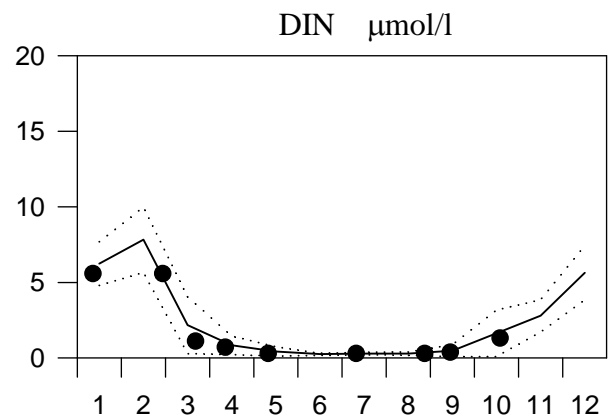
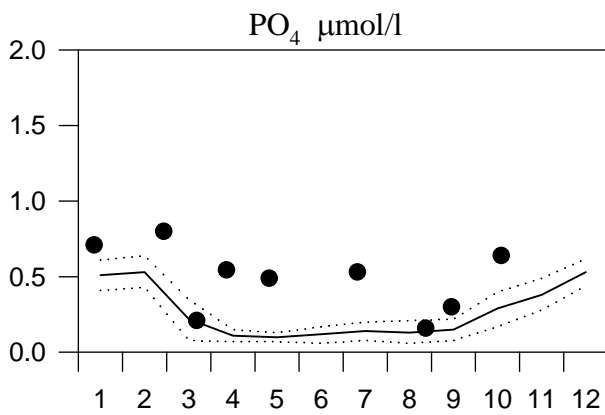
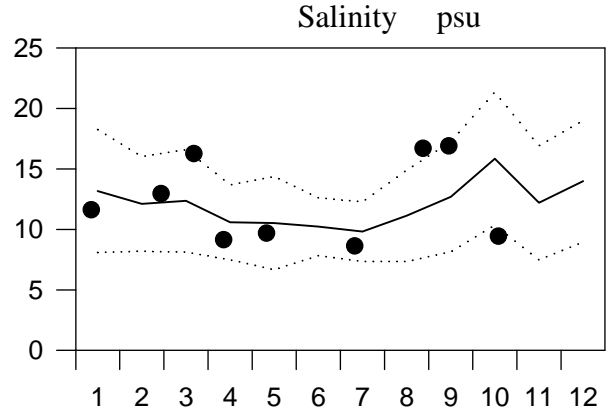
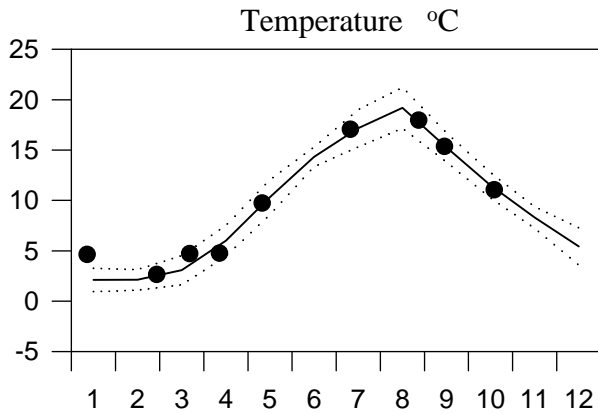
## OXYGEN IN BOTTOM WATER



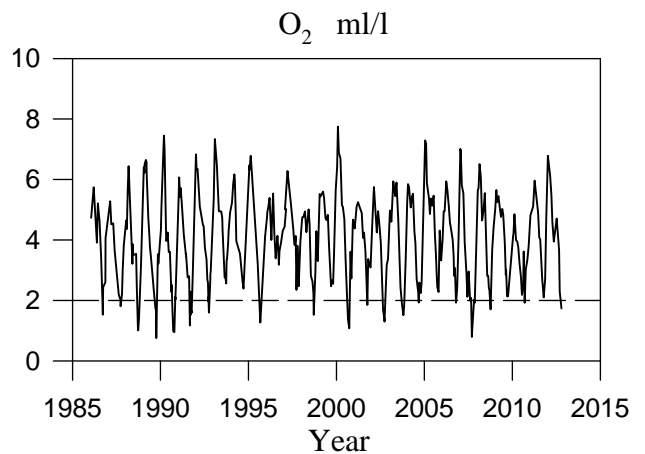
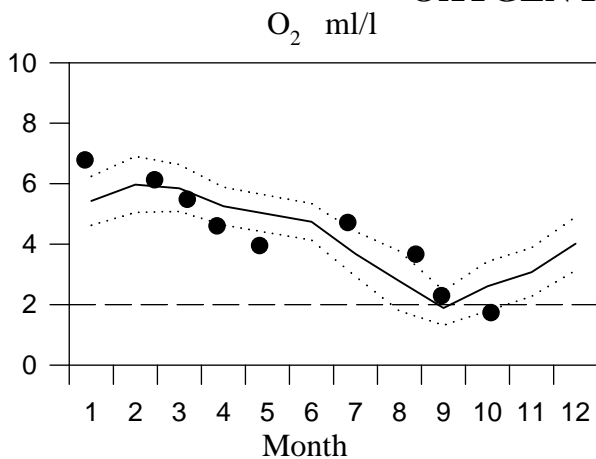
# STATION W LANDSKRONA SURFACE WATER

## Annual Cycles

— Mean 1995-2004      ····· St.Dev.      ● 2012



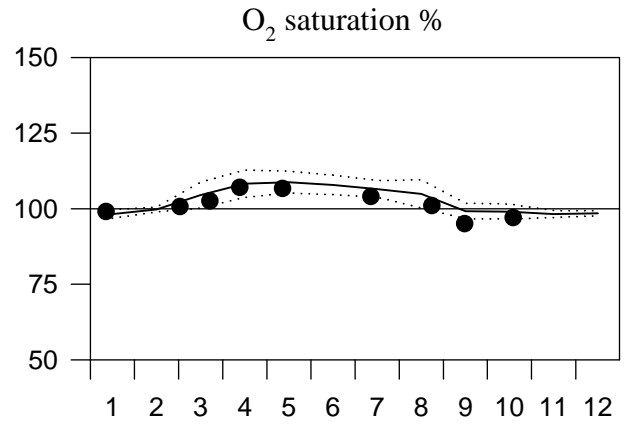
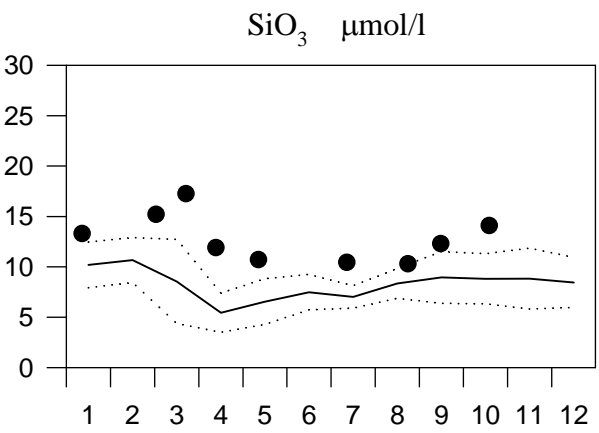
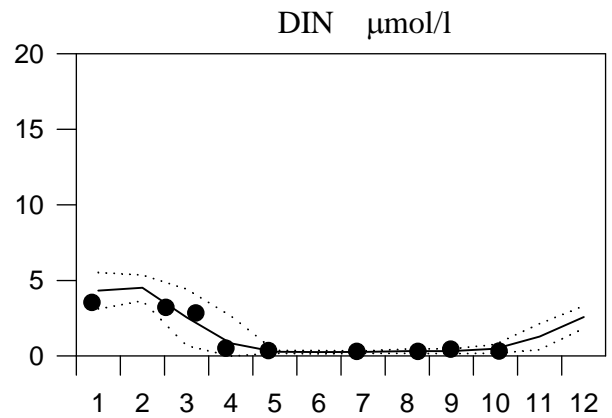
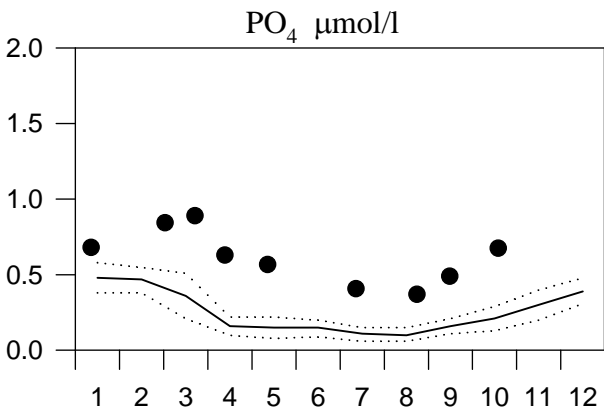
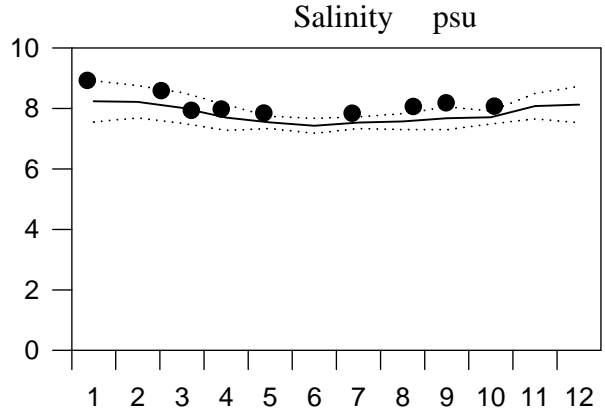
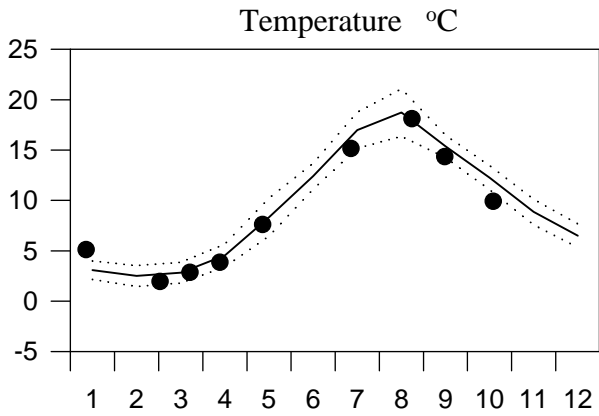
## OXYGEN IN BOTTOM WATER



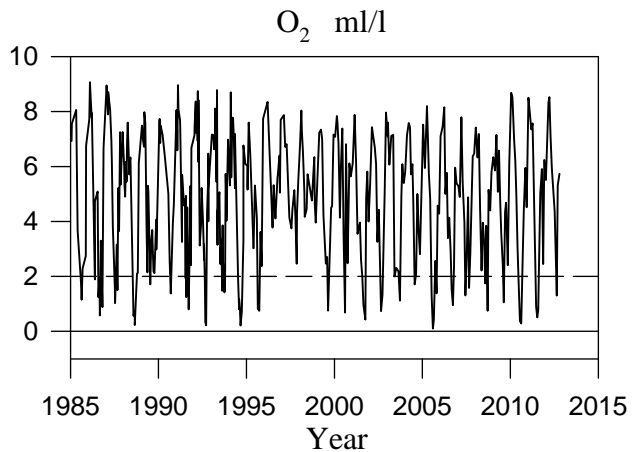
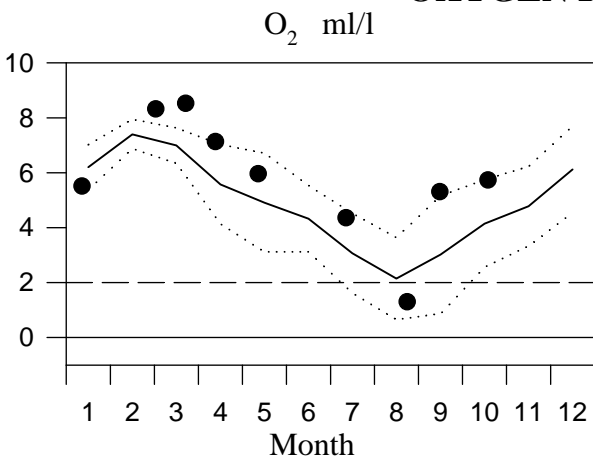
# STATION BY1 SURFACE WATER

## Annual Cycles

— Mean 1995-2004      ····· St.Dev.      ● 2012



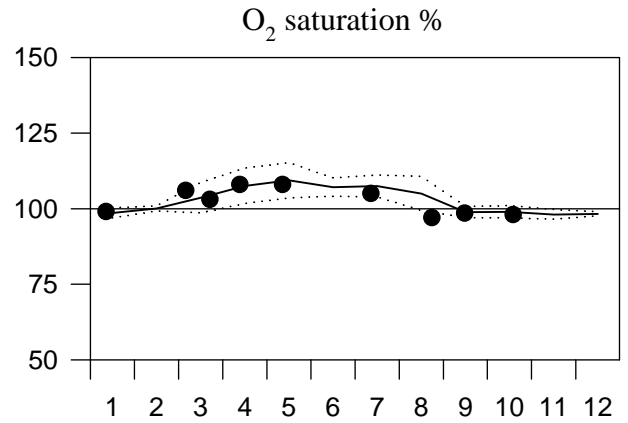
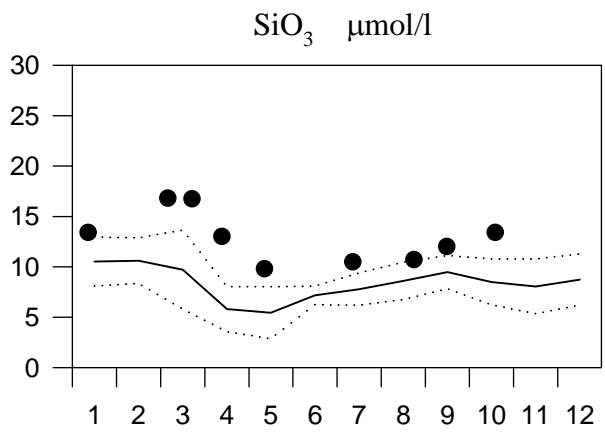
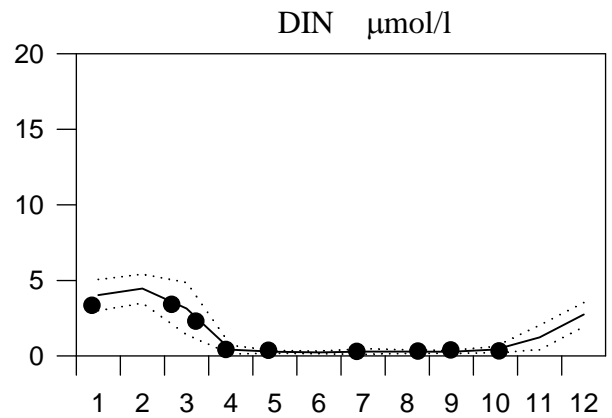
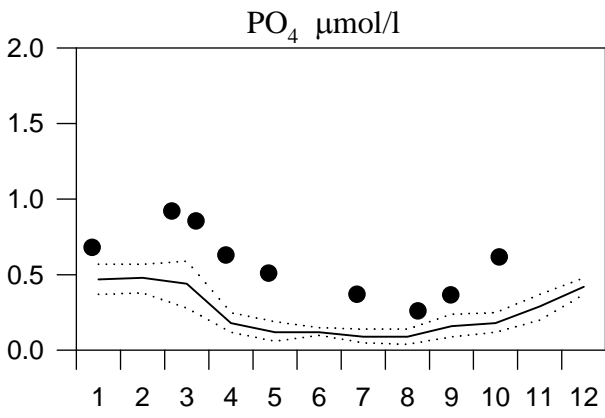
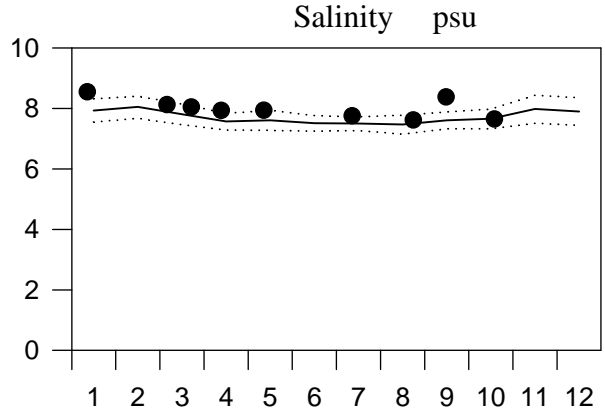
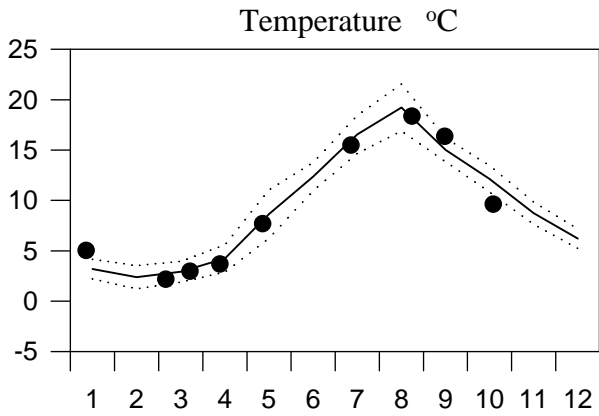
## OXYGEN IN BOTTOM WATER



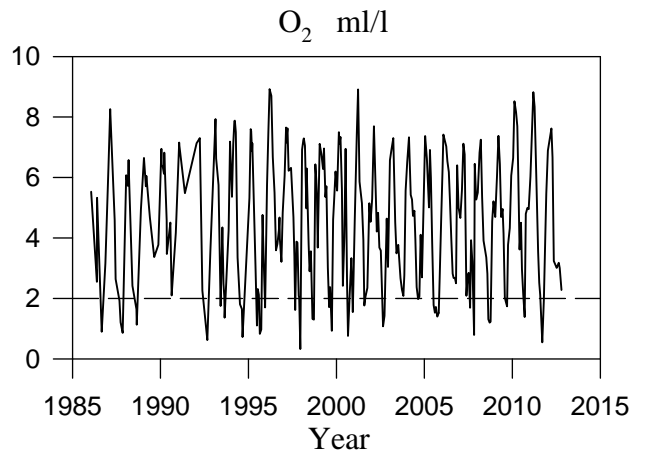
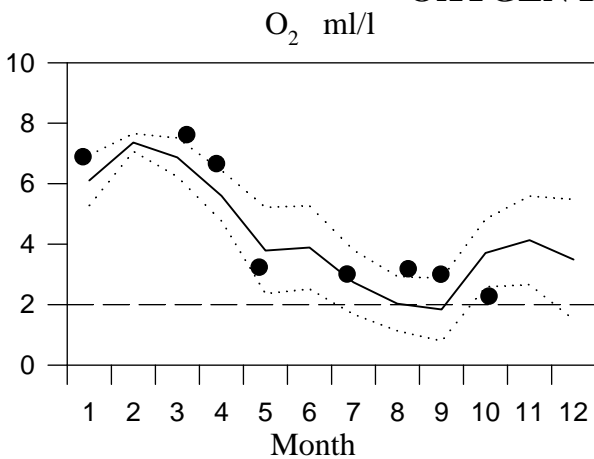
# STATION BY2 SURFACE WATER

## Annual Cycles

— Mean 1995-2004      ····· St.Dev.      ● 2012



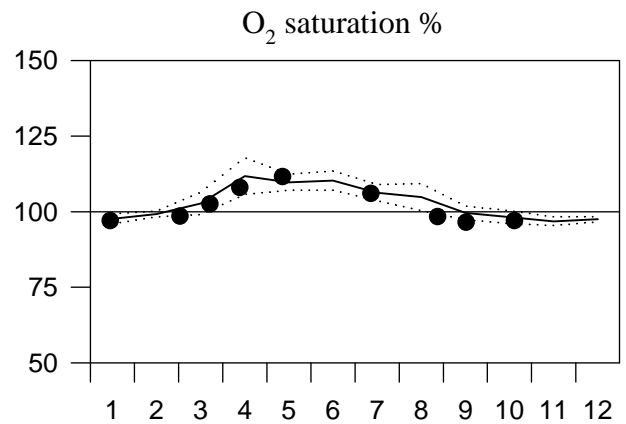
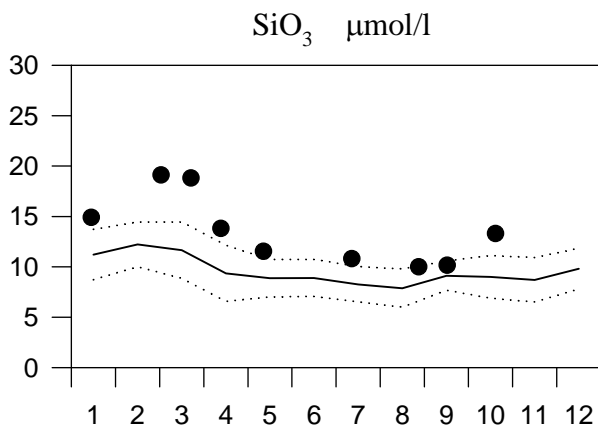
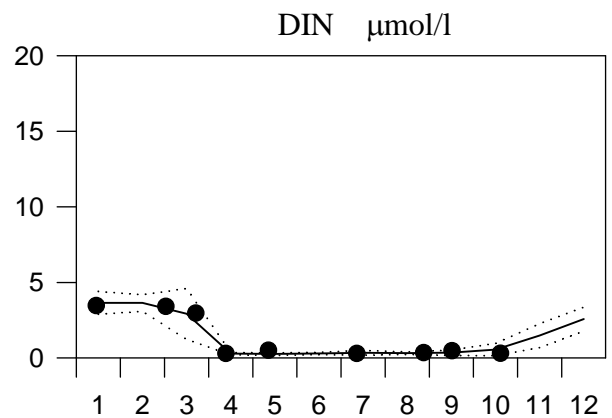
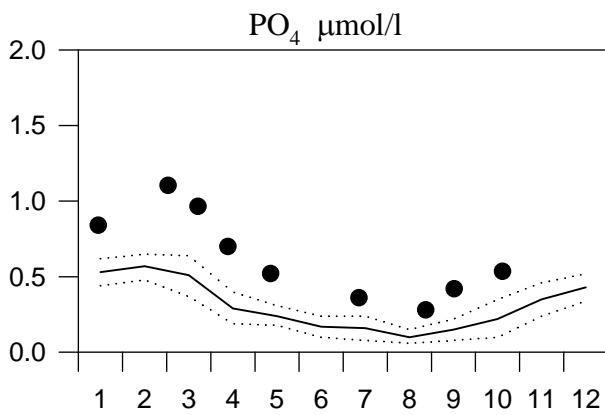
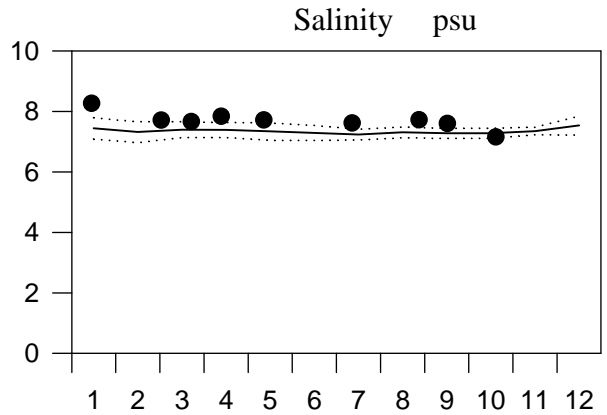
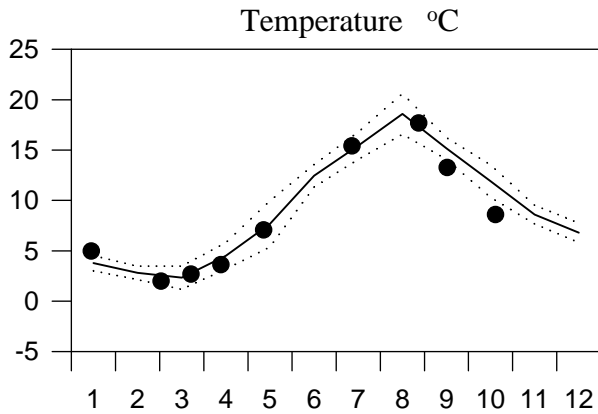
## OXYGEN IN BOTTOM WATER



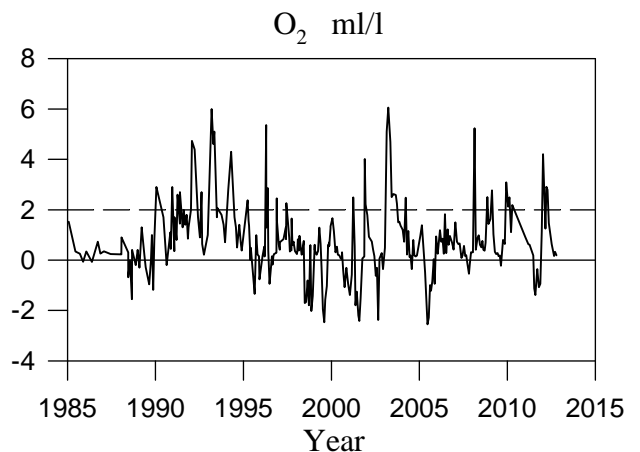
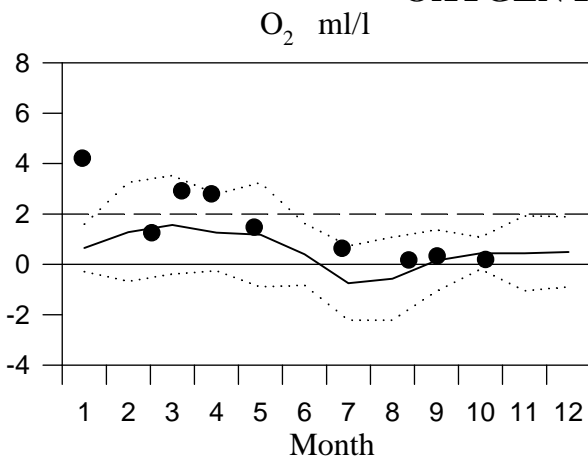
# STATION HANÖBUKTEN SURFACE WATER

## Annual Cycles

— Mean 1995-2004      ····· St.Dev.      ● 2012



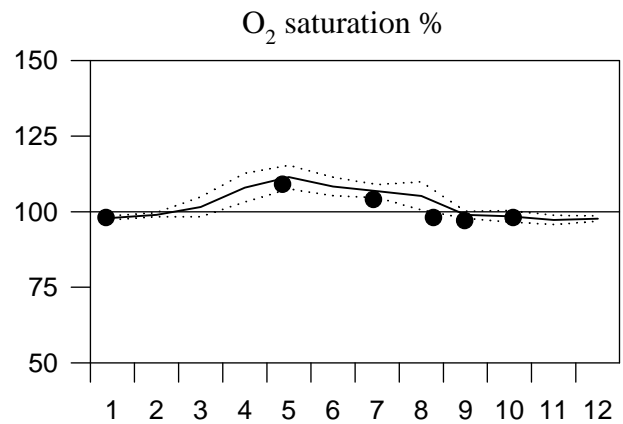
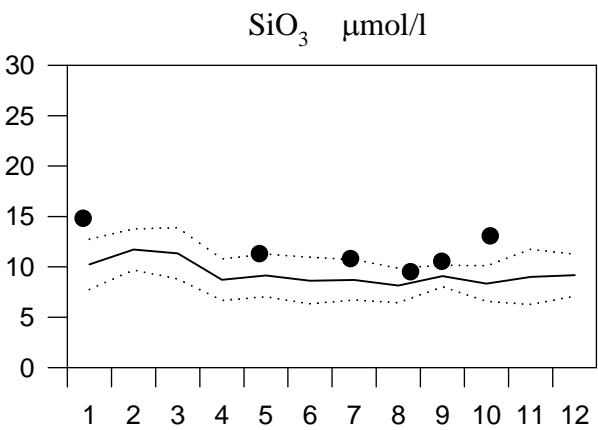
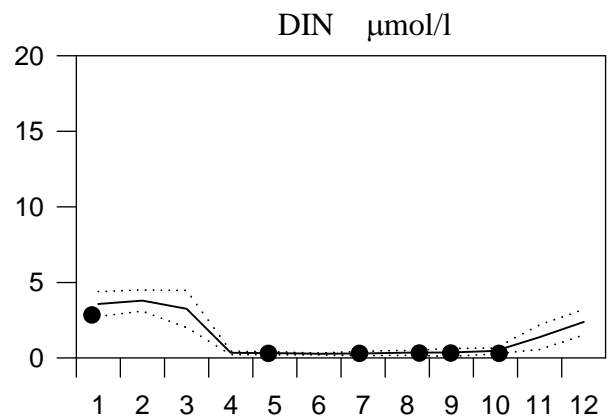
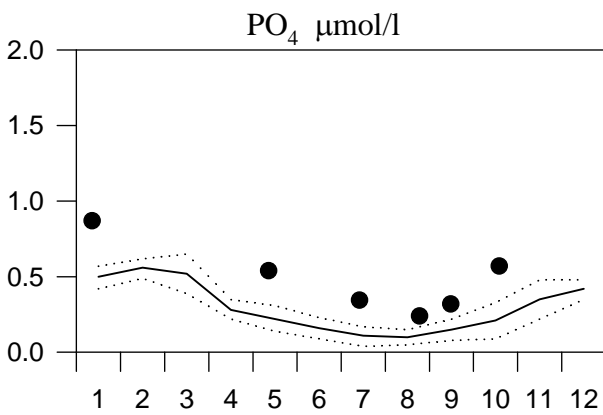
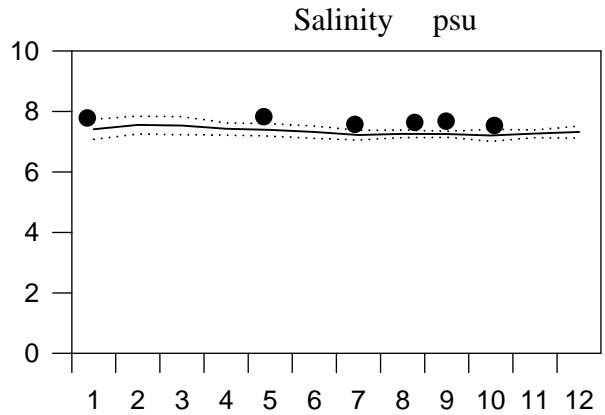
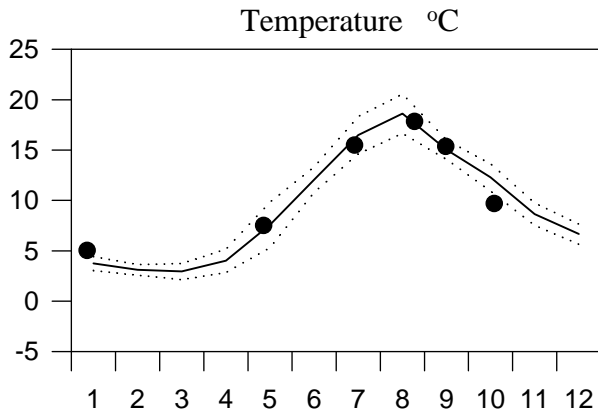
## OXYGEN IN BOTTOM WATER



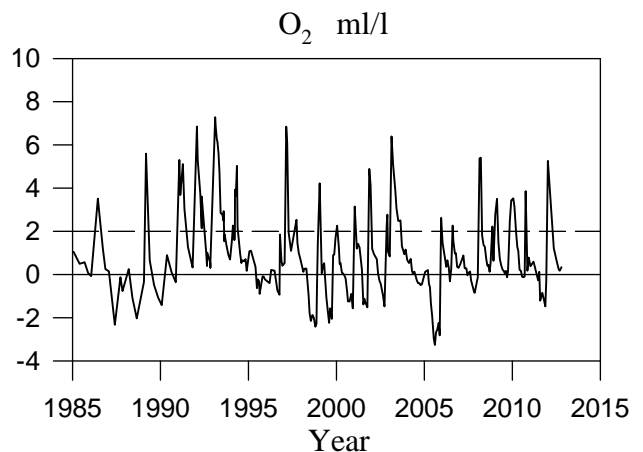
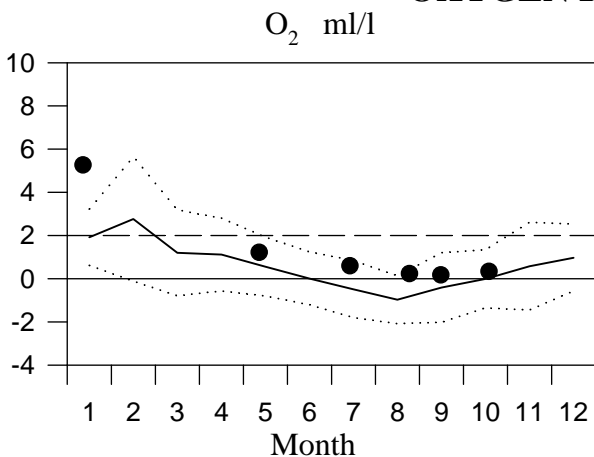
# STATION BY4 SURFACE WATER

## Annual Cycles

— Mean 1995-2004      ..... St.Dev.      ● 2012



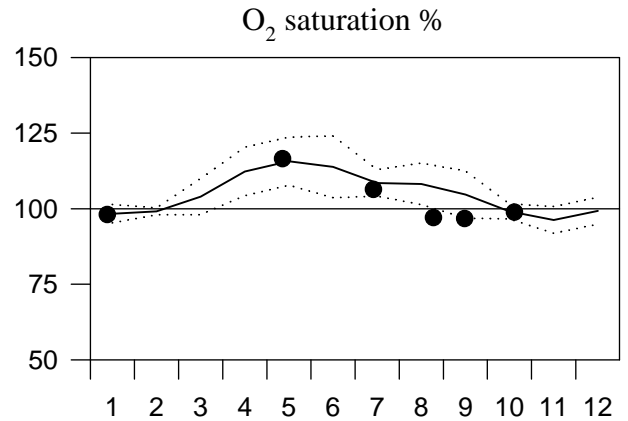
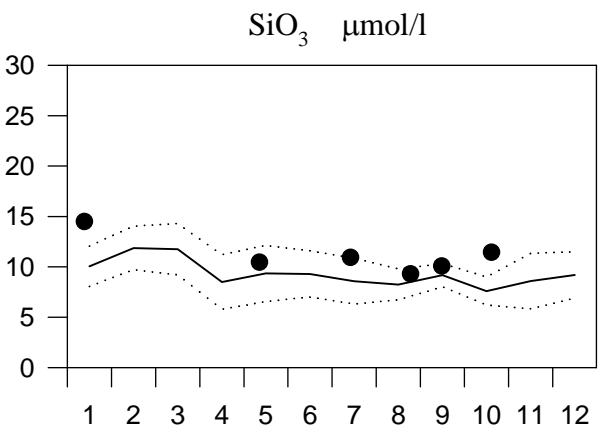
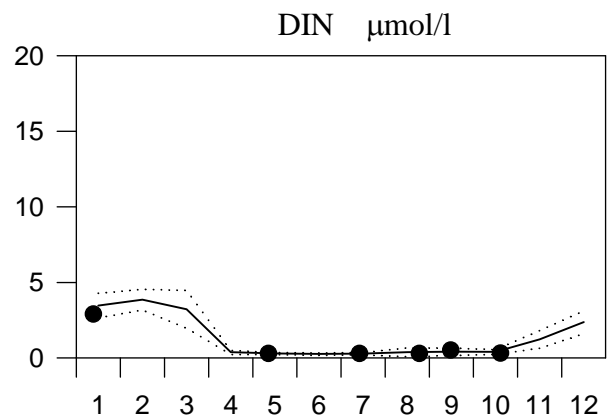
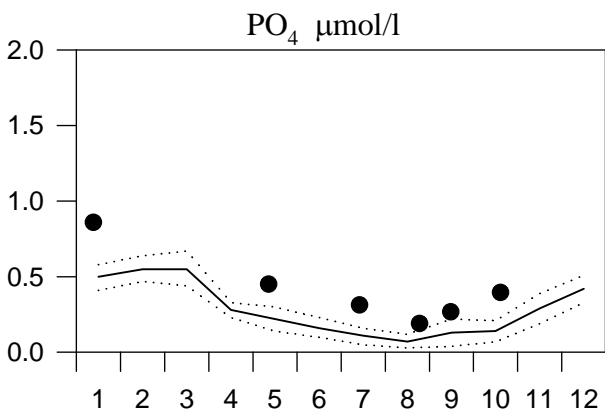
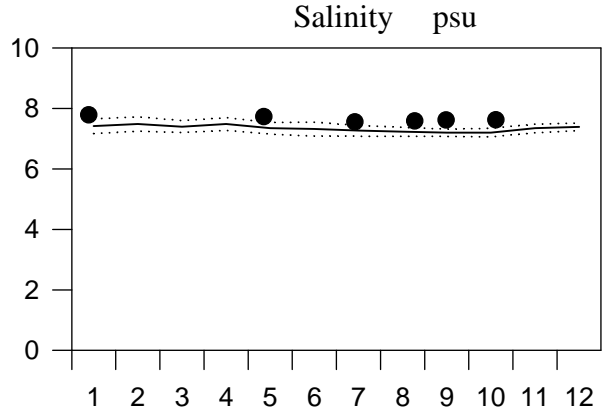
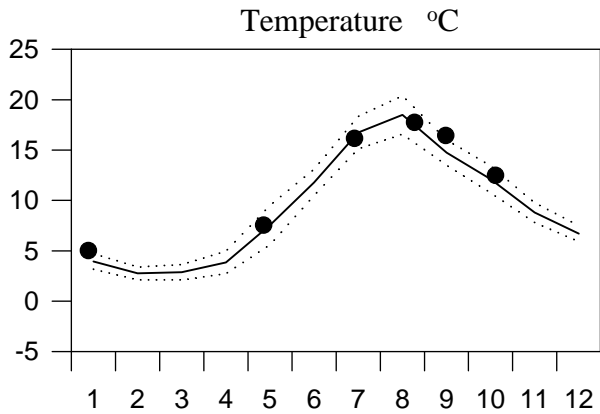
## OXYGEN IN BOTTOM WATER



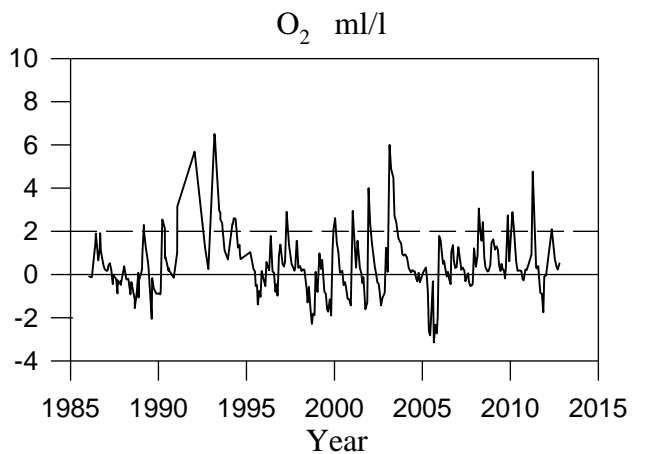
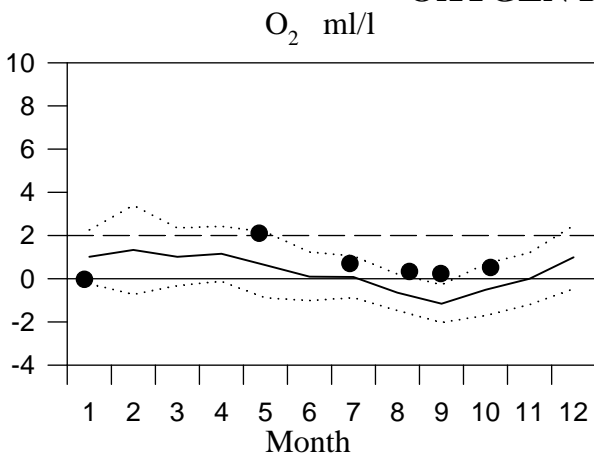
# STATION BY5 SURFACE WATER

## Annual Cycles

— Mean 1995-2004      ..... St.Dev.      ● 2012



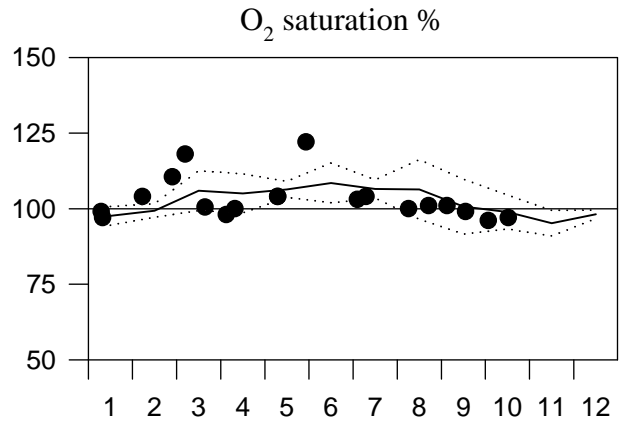
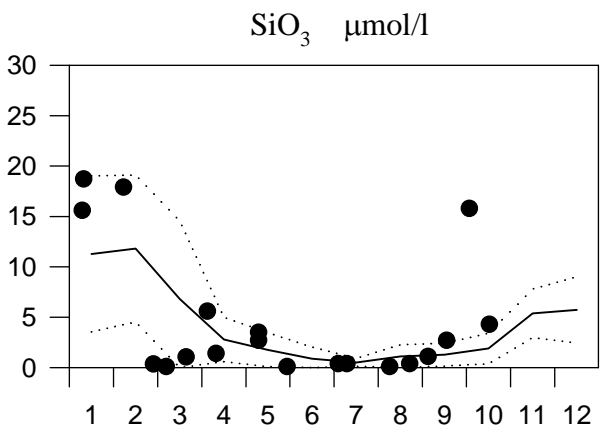
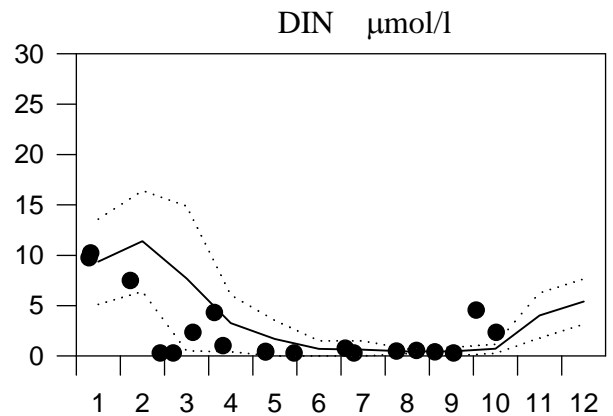
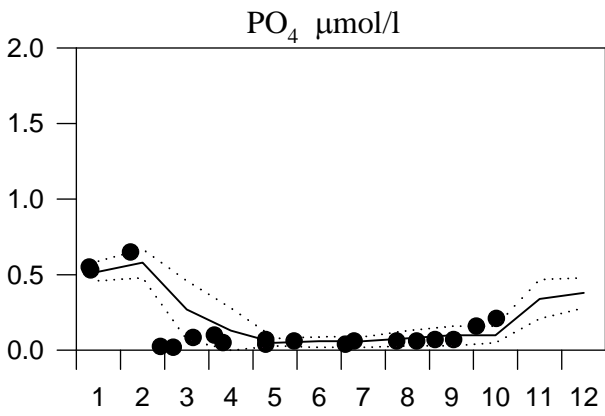
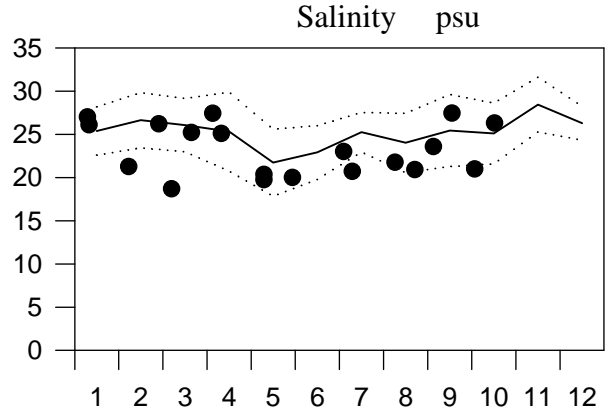
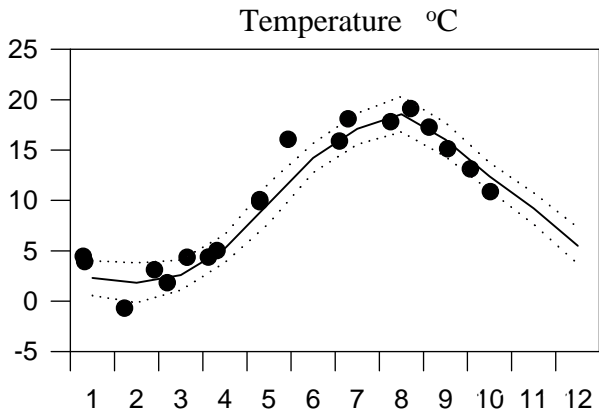
## OXYGEN IN BOTTOM WATER



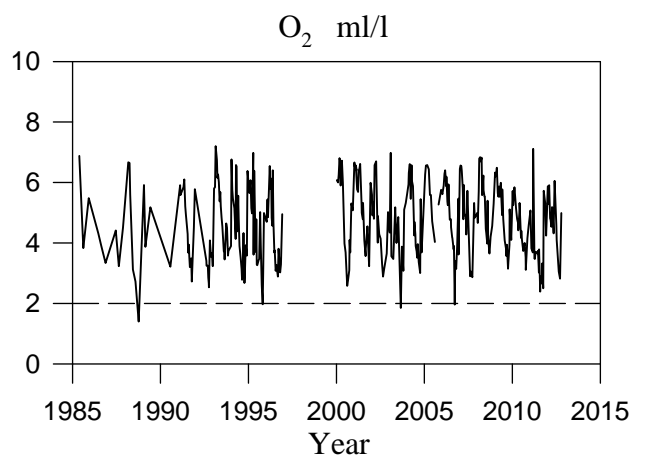
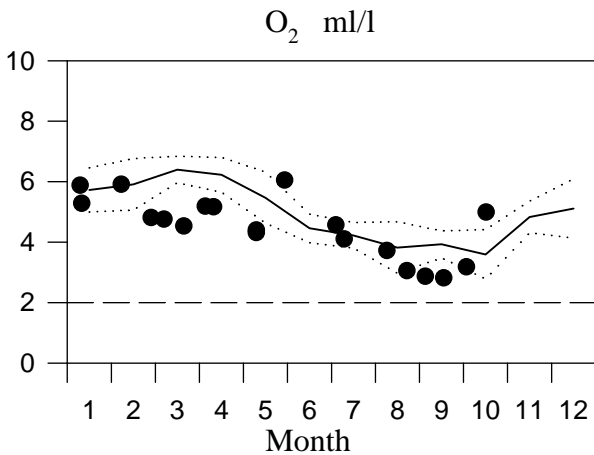
# STATION SLÄGGÖ SURFACE WATER

## Annual Cycles

— Mean 1995-2004      ····· St.Dev.      ● 2012



## OXYGEN IN BOTTOM WATER

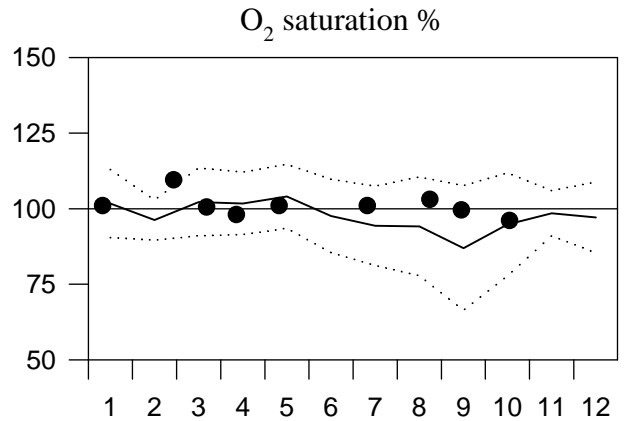
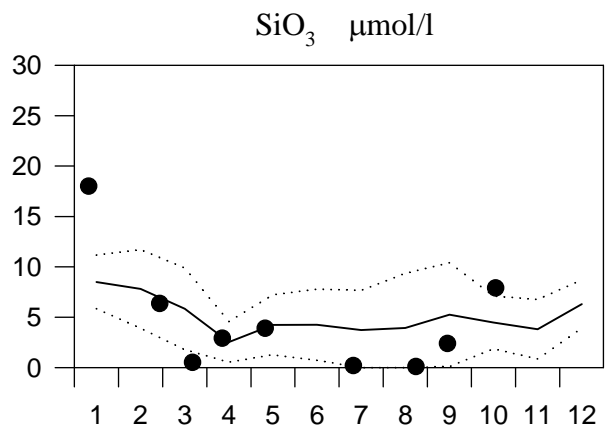
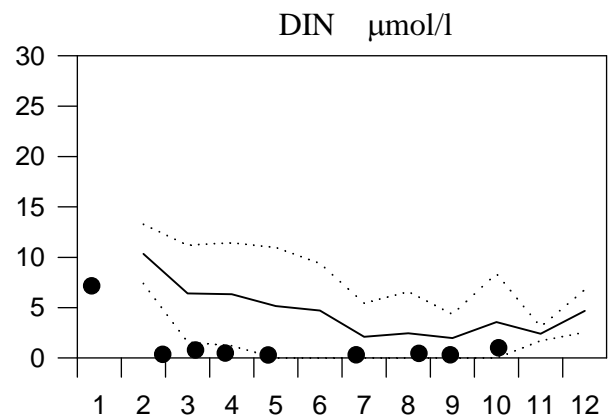
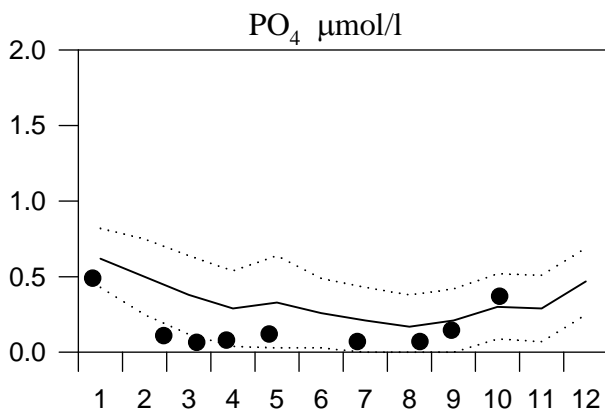
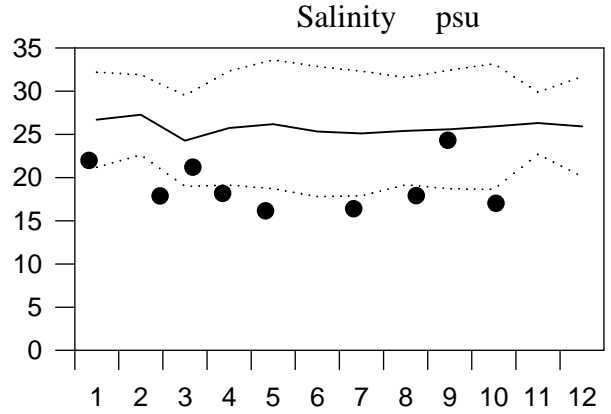
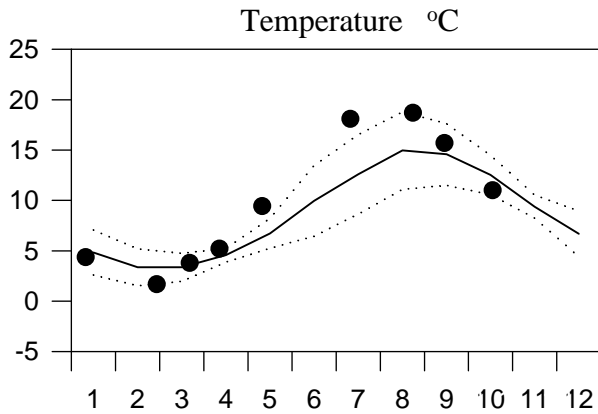




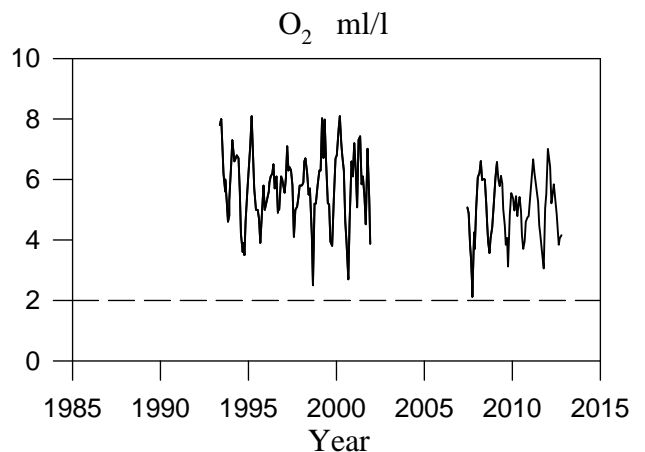
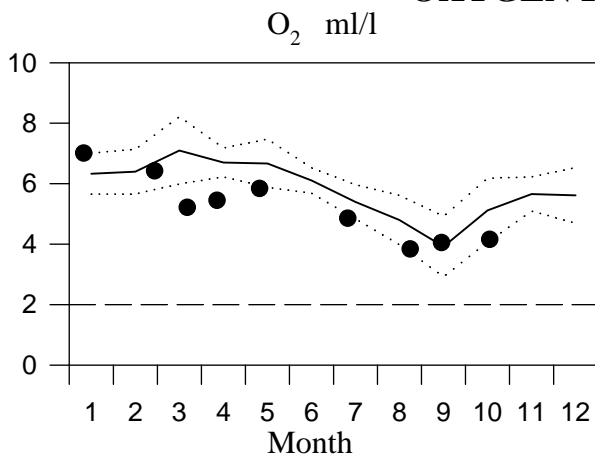
# STATION N14 Falkenberg SURFACE WATER

— Mean 1995-2001    ..... St.Dev.    **Annual Cycles**    ● 2012

Mean and st.dev. based on data from other source than SMHI.

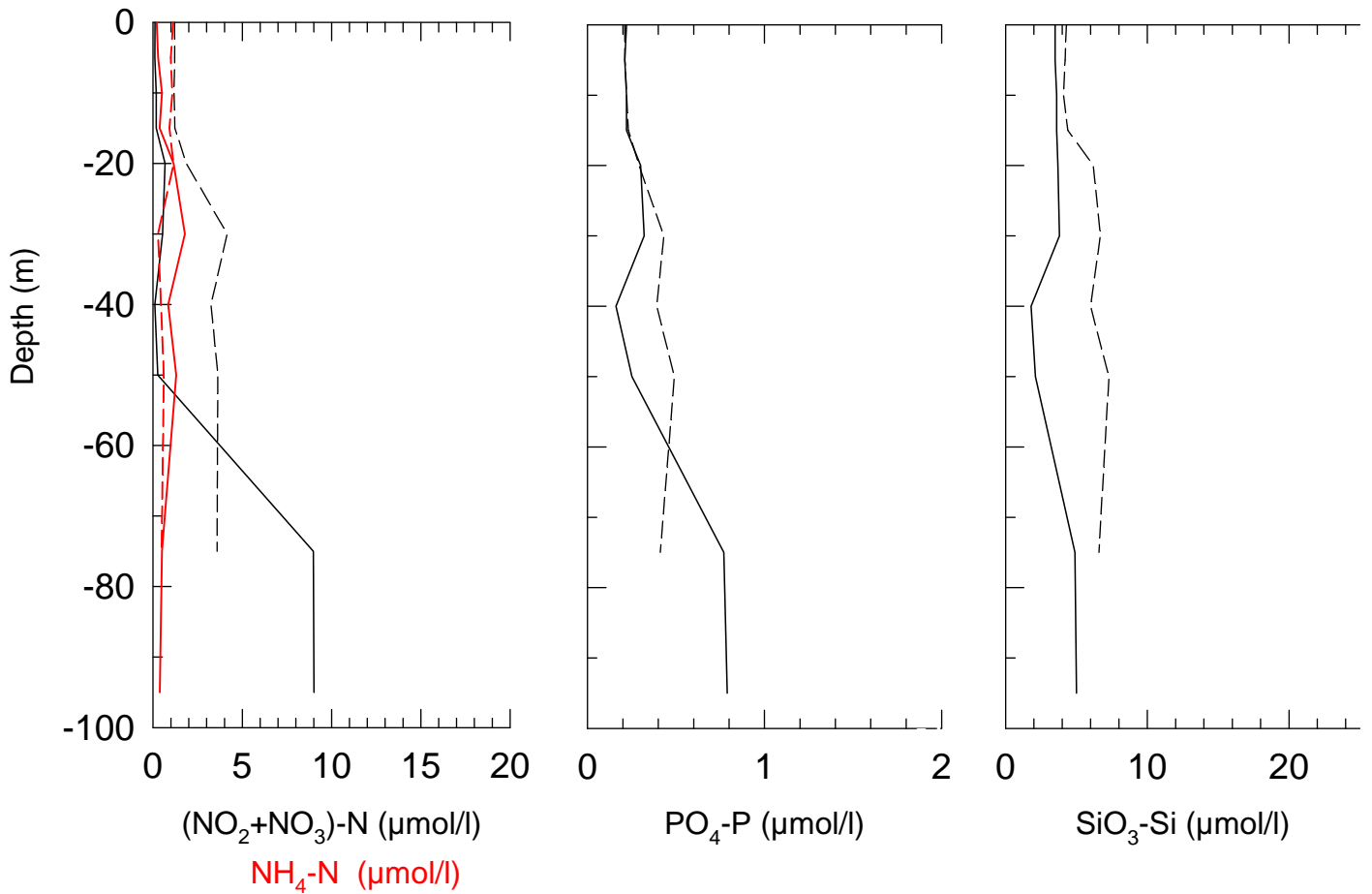
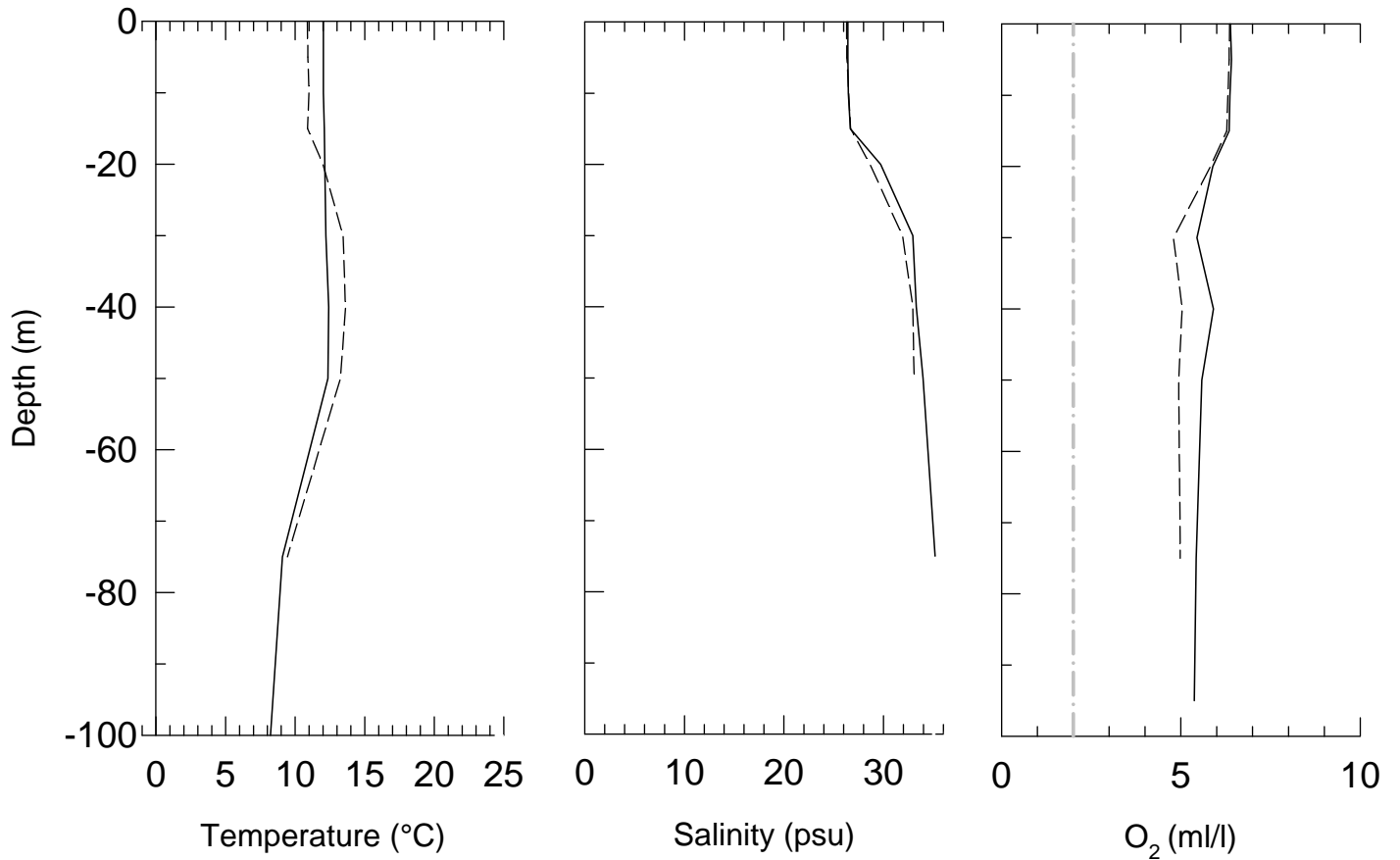


## OXYGEN IN BOTTOM WATER



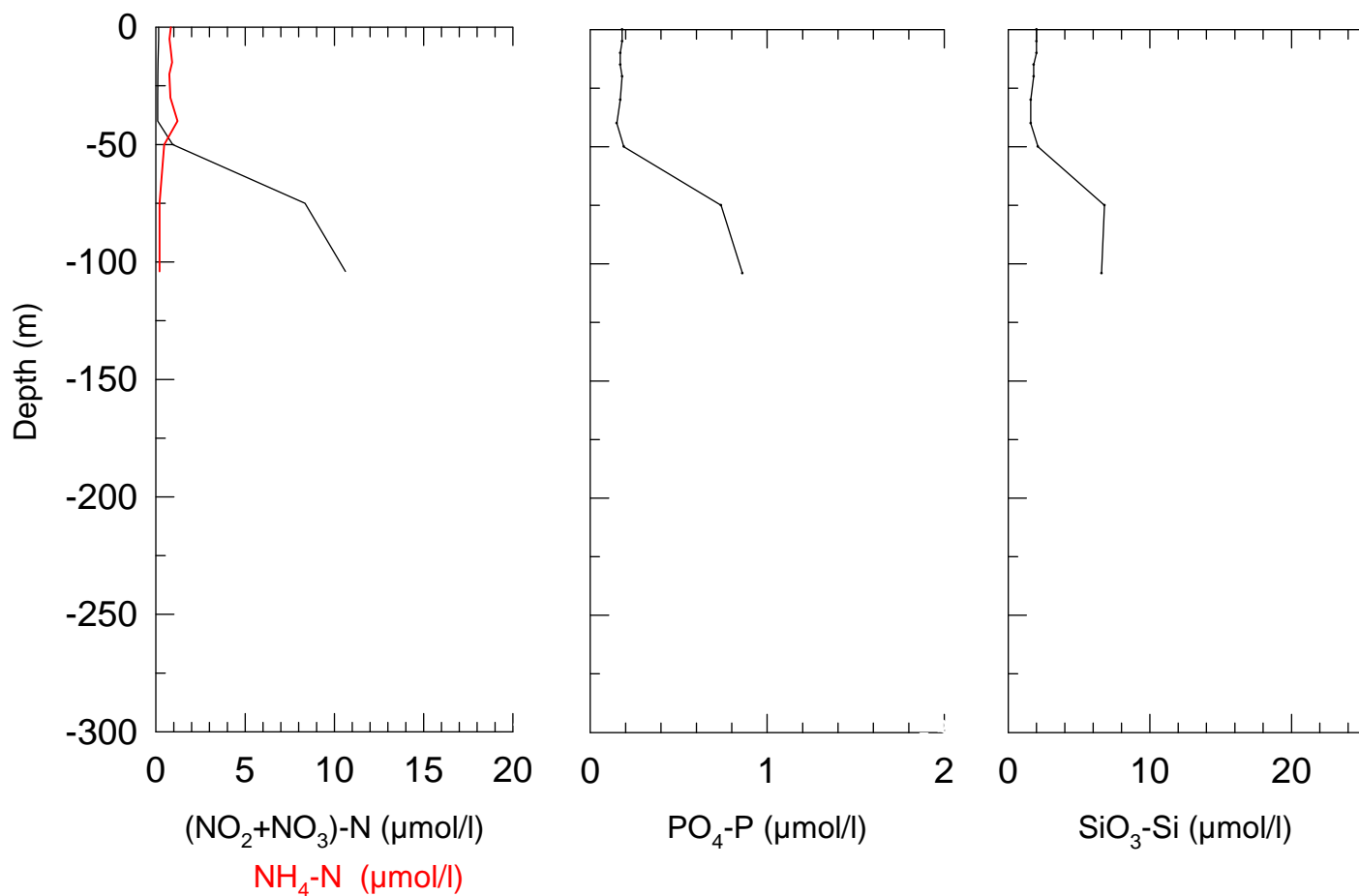
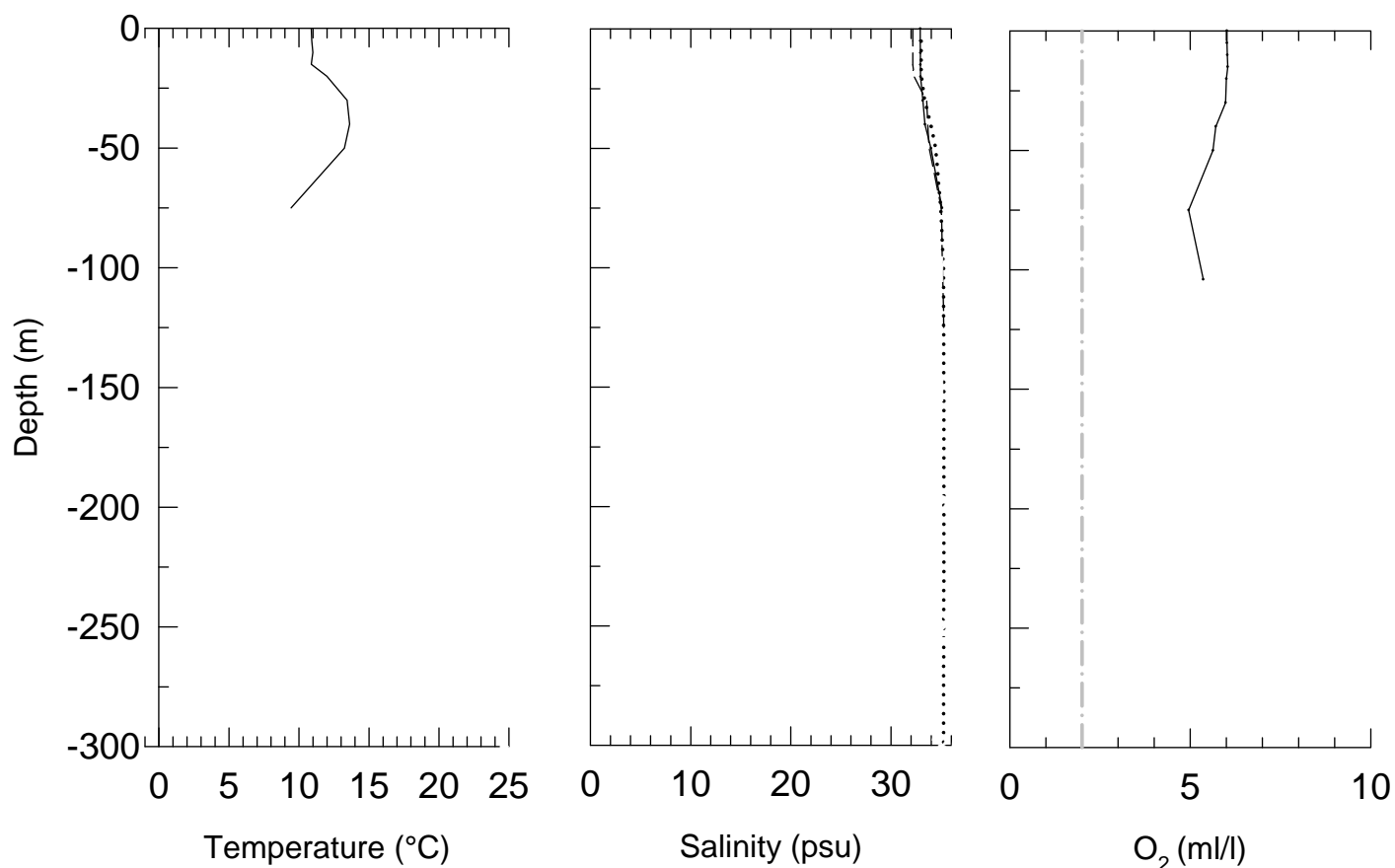
# SKAGERRAK Coast 2012-10-16/17

———— P2      - - - - Släggö

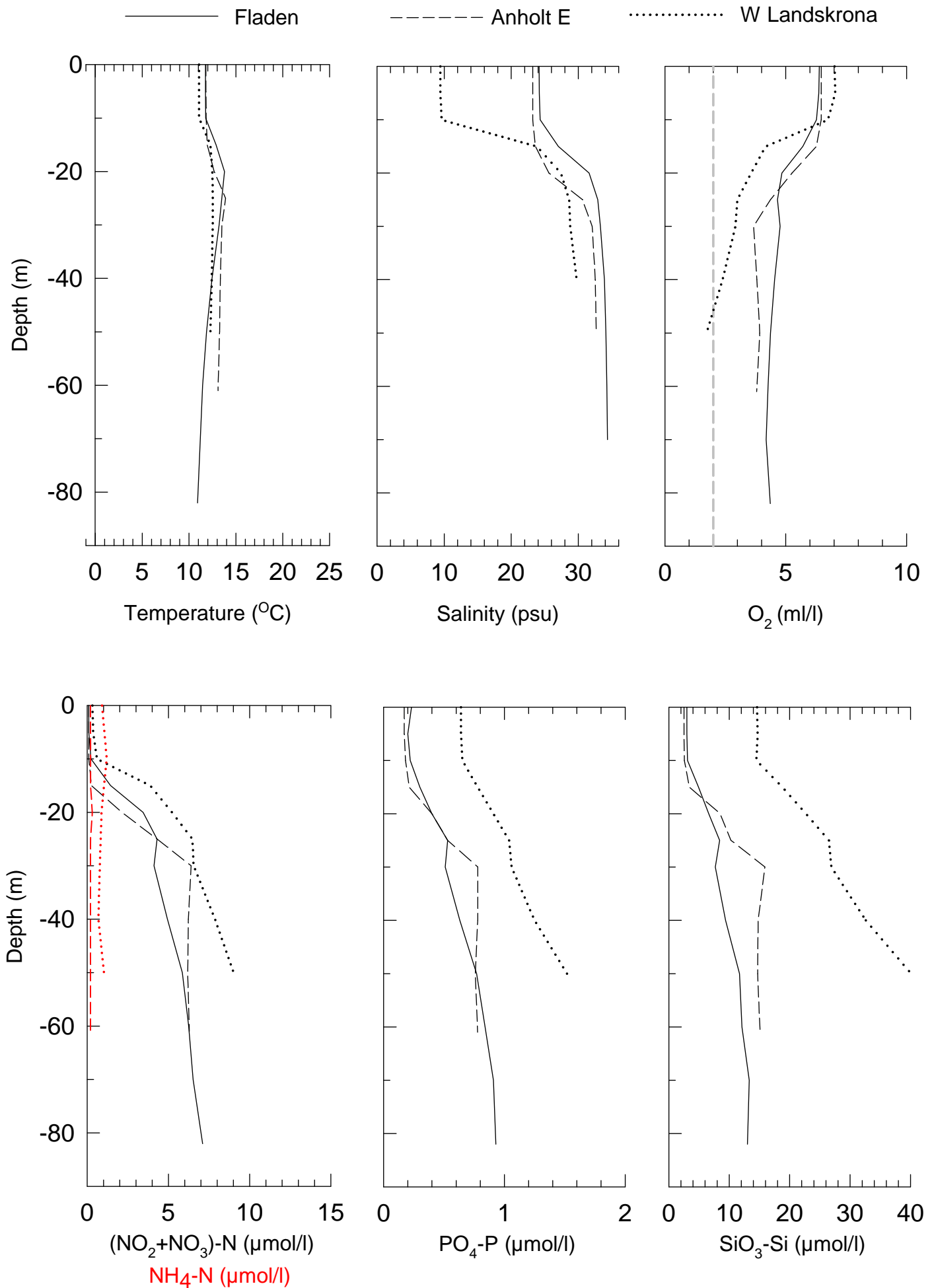


# SKAGERRAK Å-Section 2012-10-16/17

—— Å13    - - - - - Å15    ······ Å17



# KATTEGAT and THE SOUND 2012-10-17/18



# SOUTHERN BALTIC 2012-10-18/19

— BY5    - - - BY4    - · - · - BY2    ····· BY1

