STATION BY39 ÖLANDS S UDDE SURFACE WATER (0-10 m)

Annual Cycles

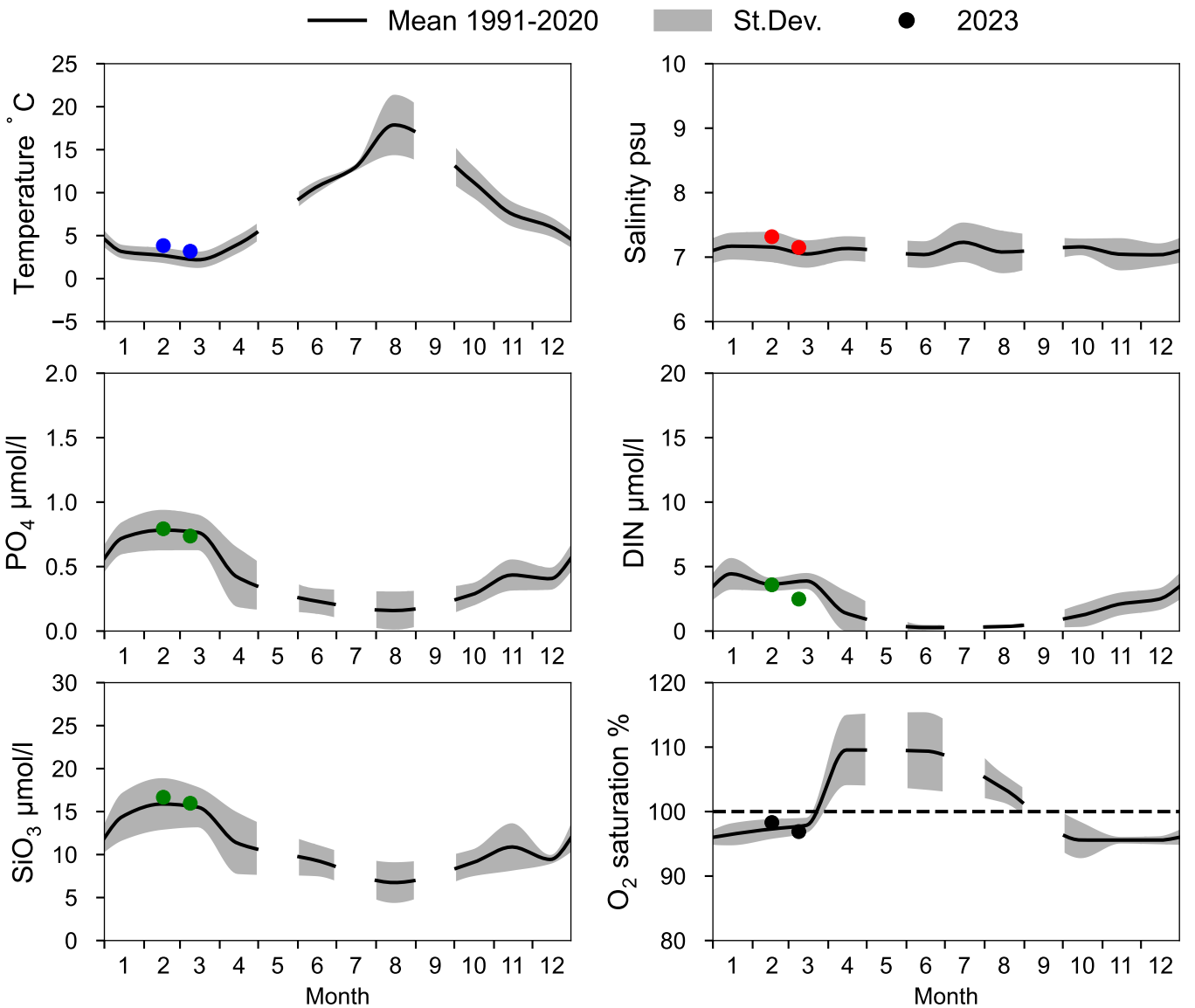

OXYGEN IN BOTTOM WATER (depth >= 40 m)

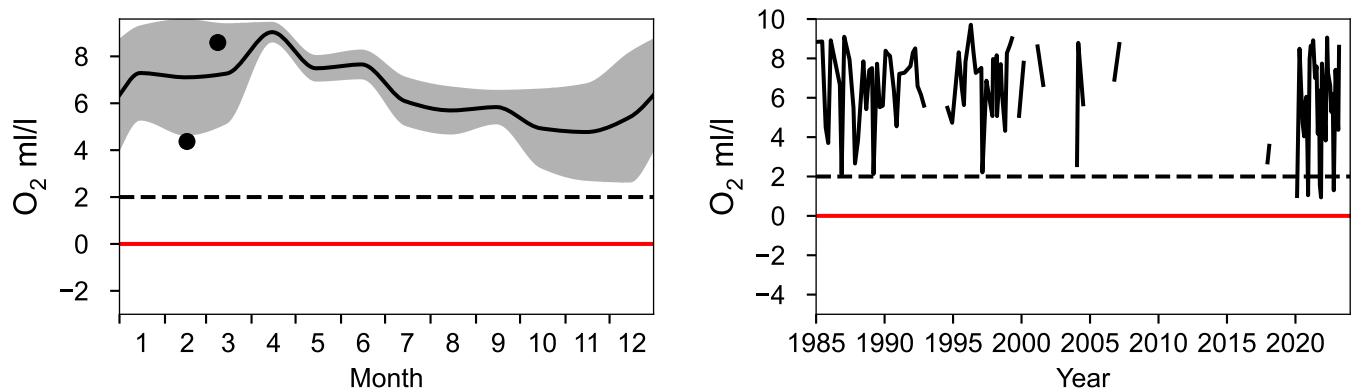

Vertical profiles BY39 ÖLANDS S UDDE
March

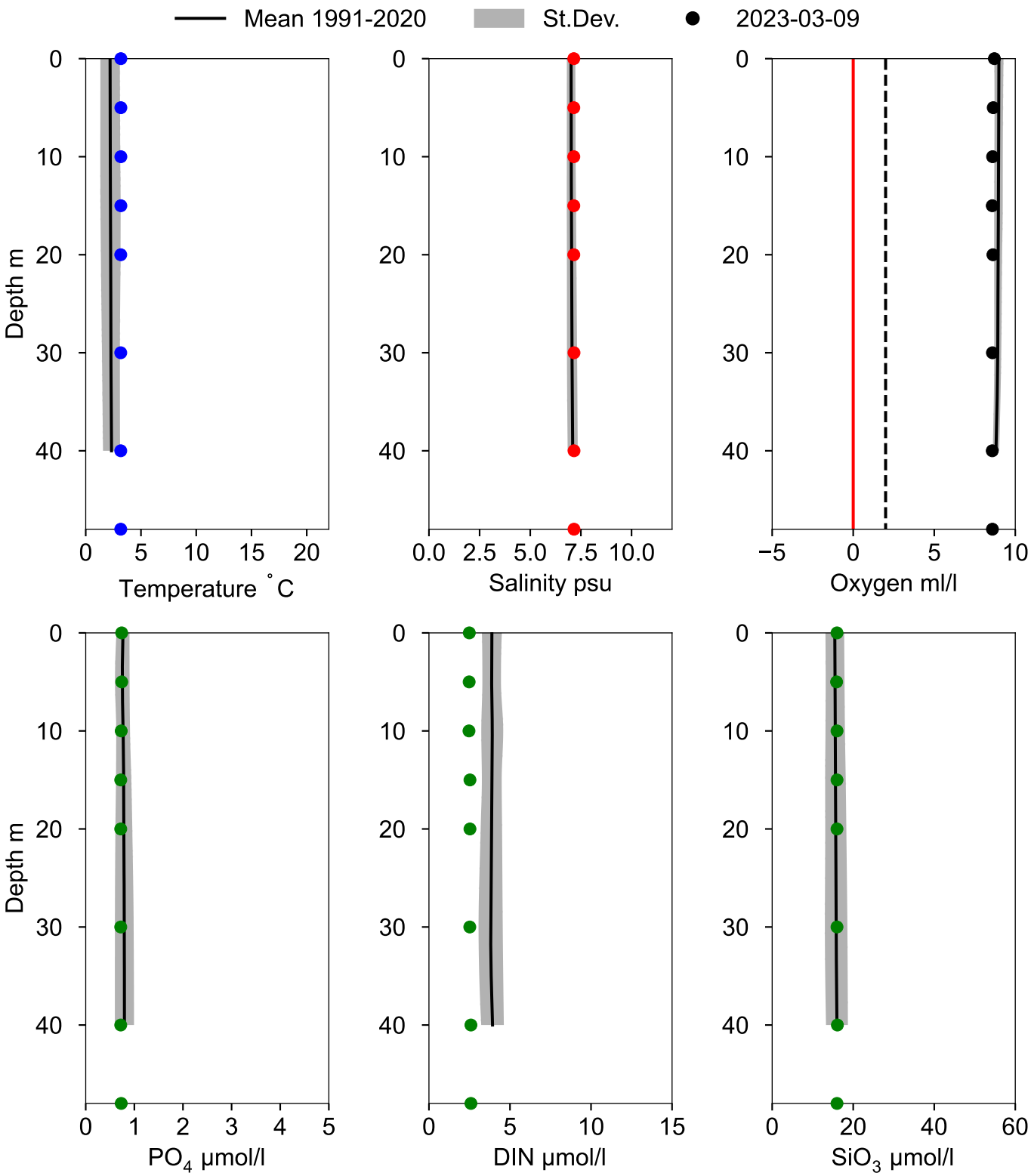

STATION BY38 KARLSÖDJ SURFACE WATER (0-10 m)

Annual Cycles

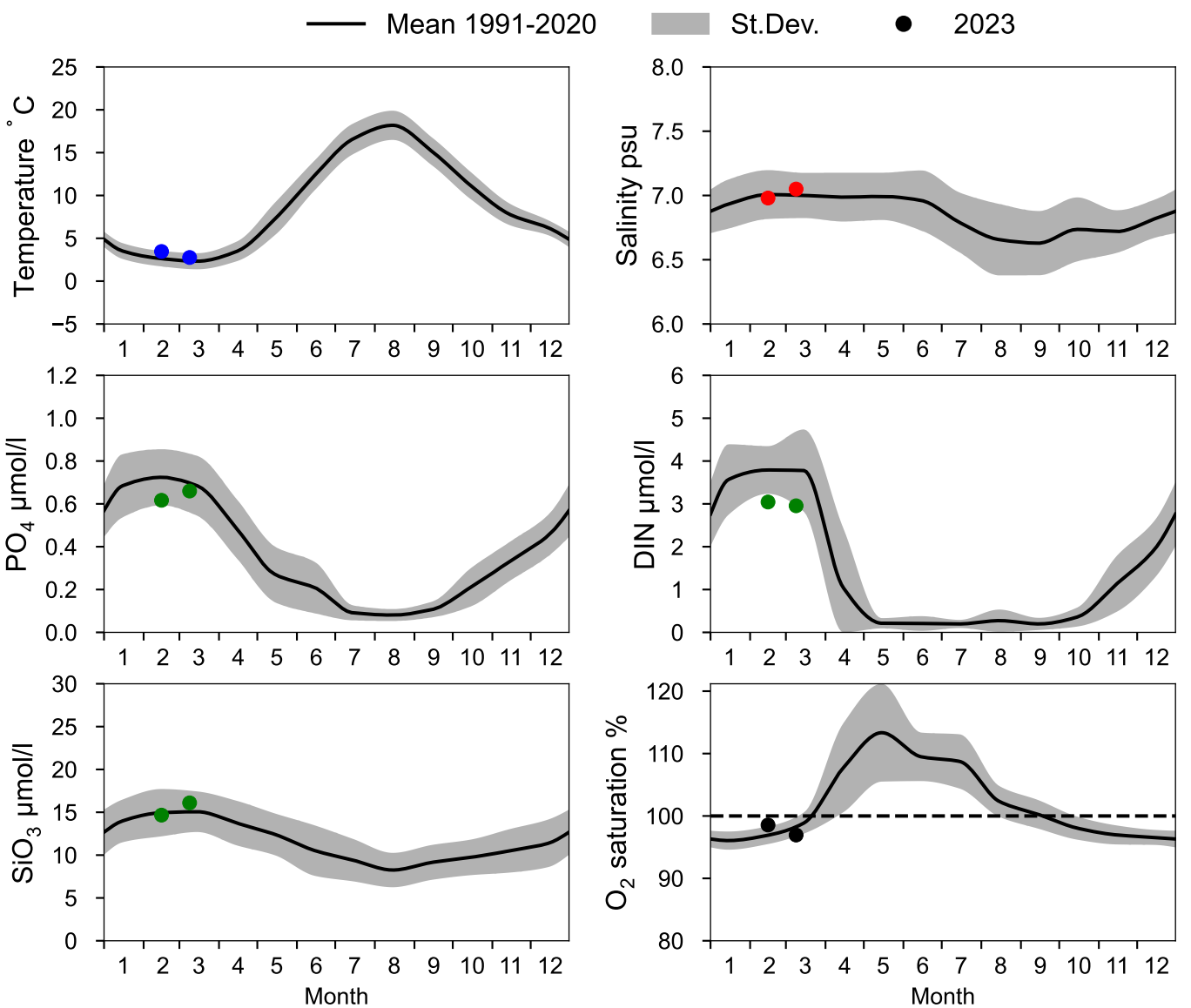

OXYGEN IN BOTTOM WATER (depth >= 100 m)

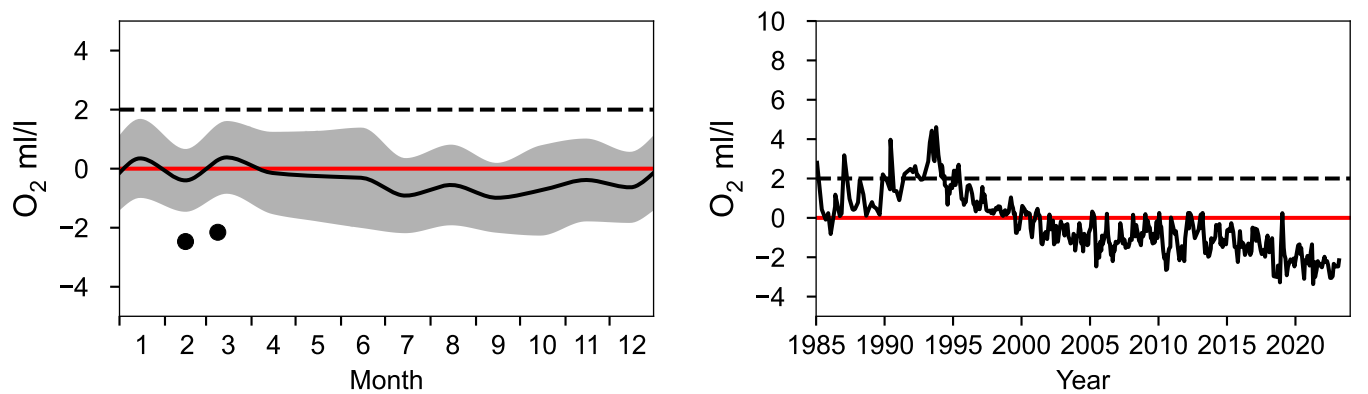

Vertical profiles BY38 KARLSÖDJ
March

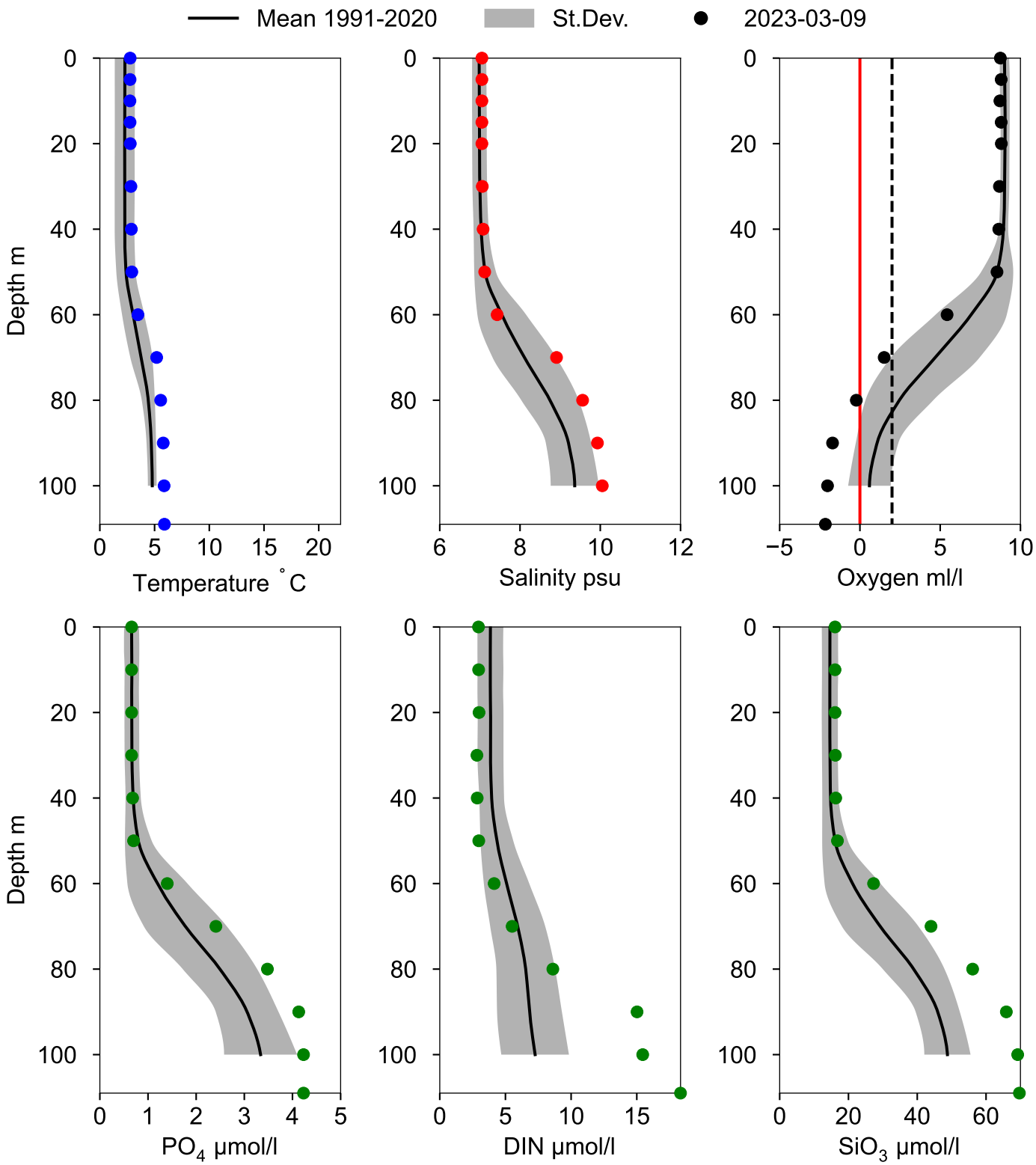

STATION BY32 NORRKÖPINGSDJ SURFACE WATER (0-10 m)

Annual Cycles

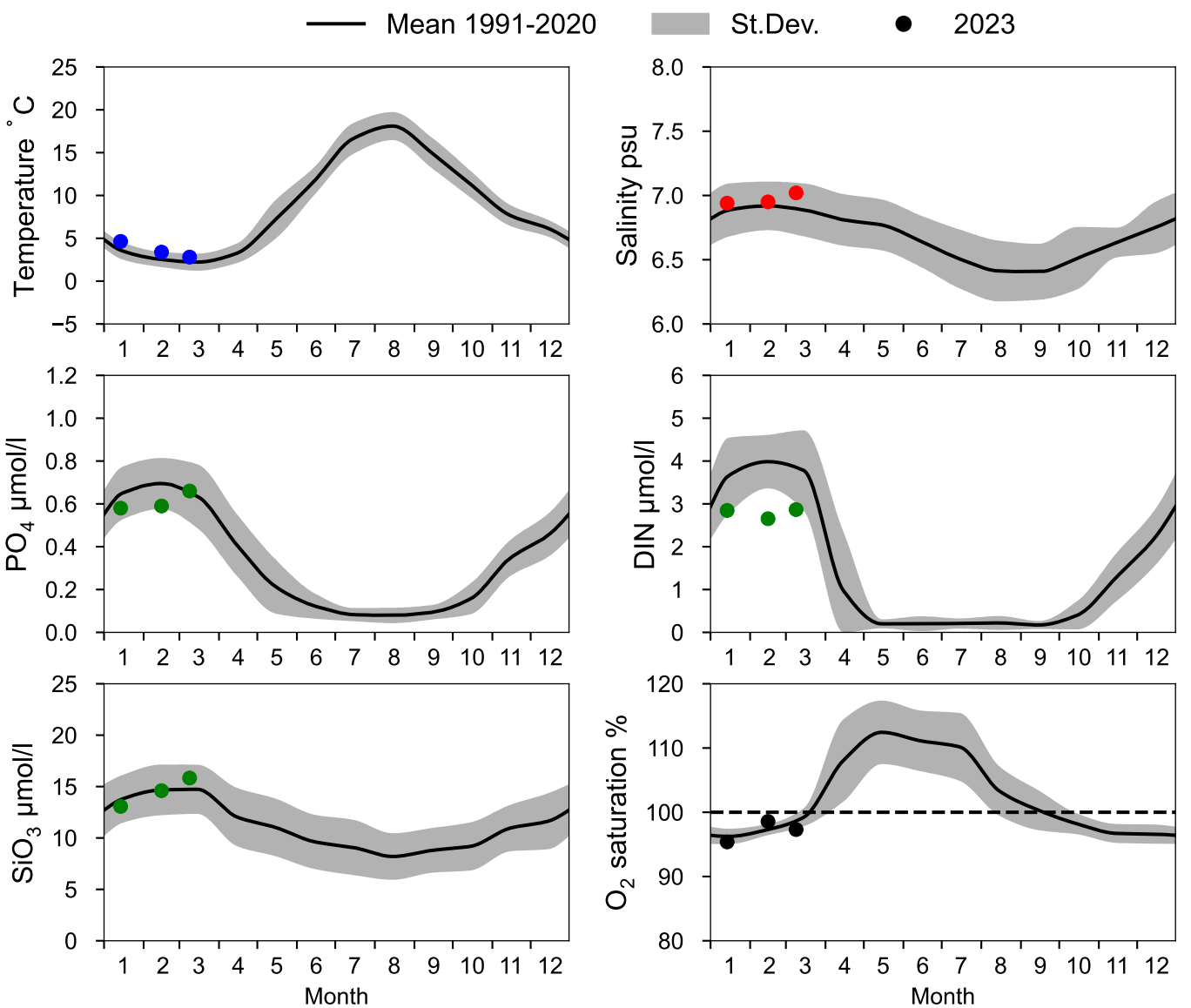

OXYGEN IN BOTTOM WATER (depth >= 175 m)

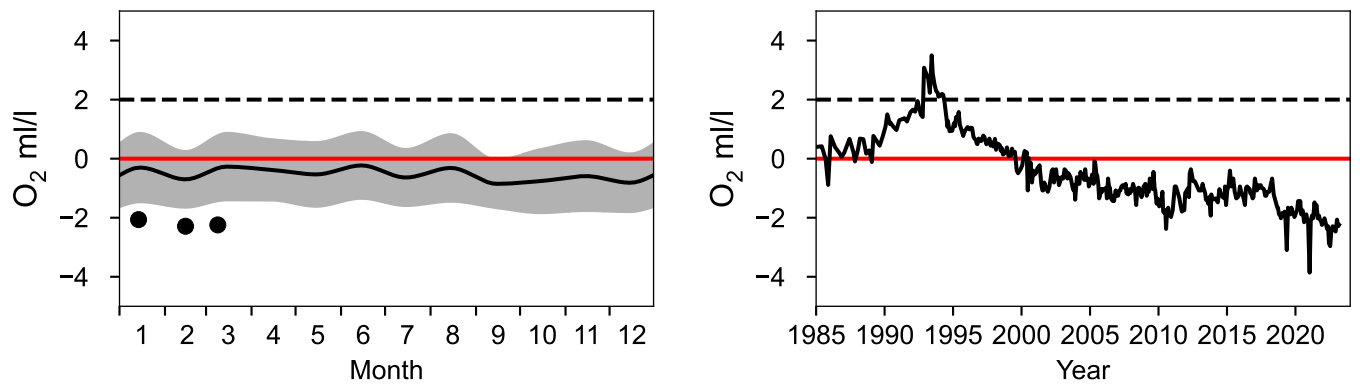

Vertical profiles BY32 NORRKÖPINGSDJ
March

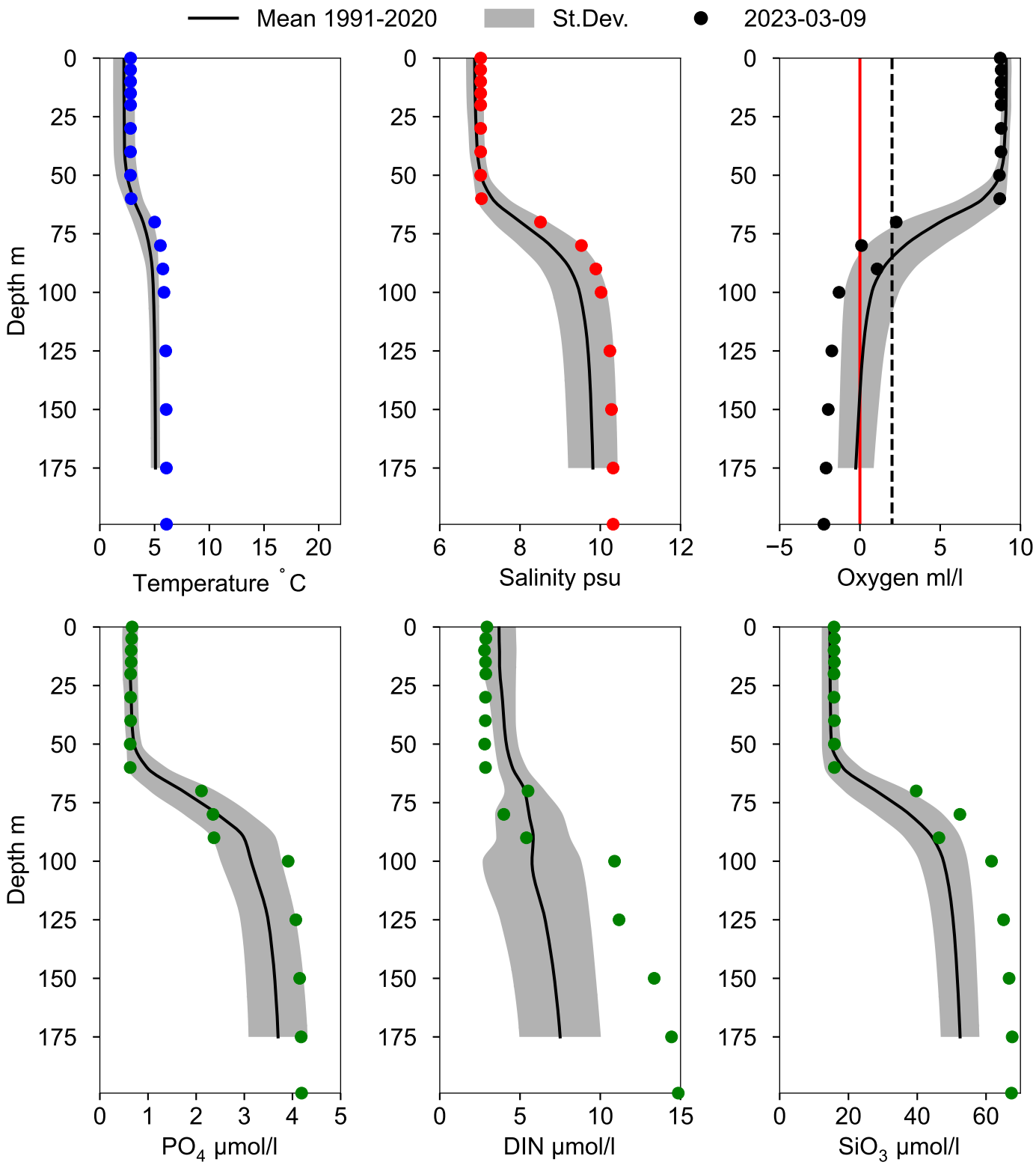

STATION BY31 LANDSORTSDJ SURFACE WATER (0-10 m)

Annual Cycles

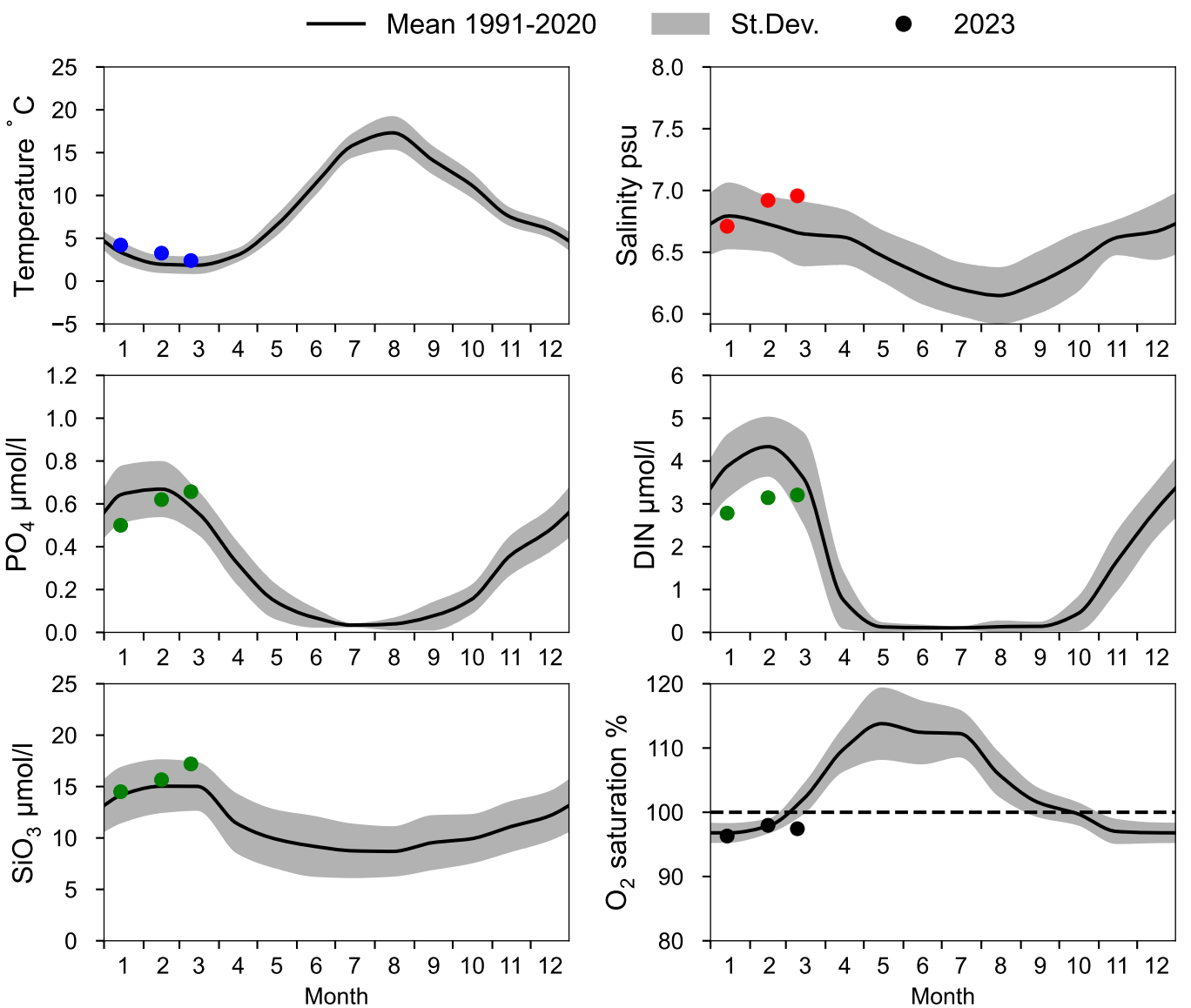

OXYGEN IN BOTTOM WATER (depth >= 419 m)

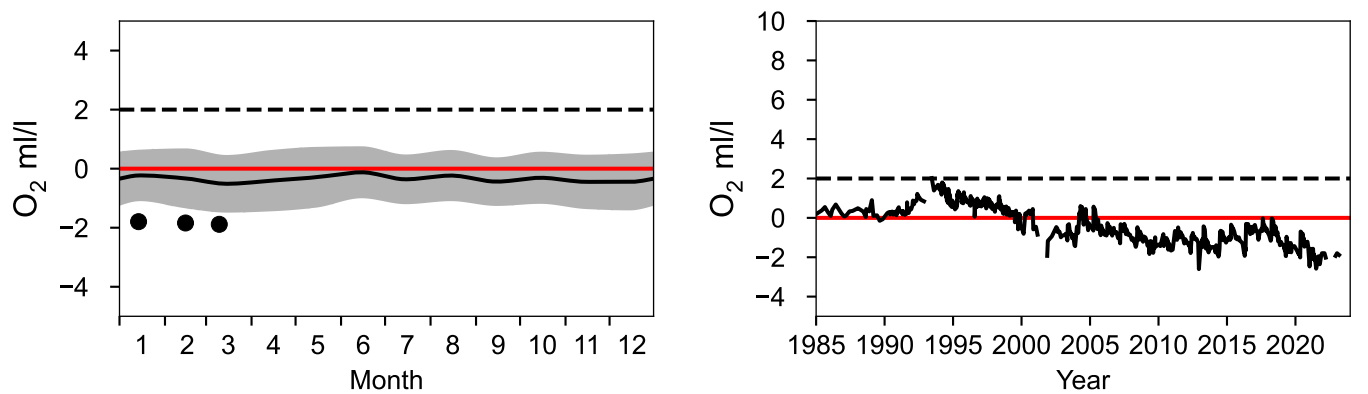

Vertical profiles BY31 LANDSORTSDJ
March

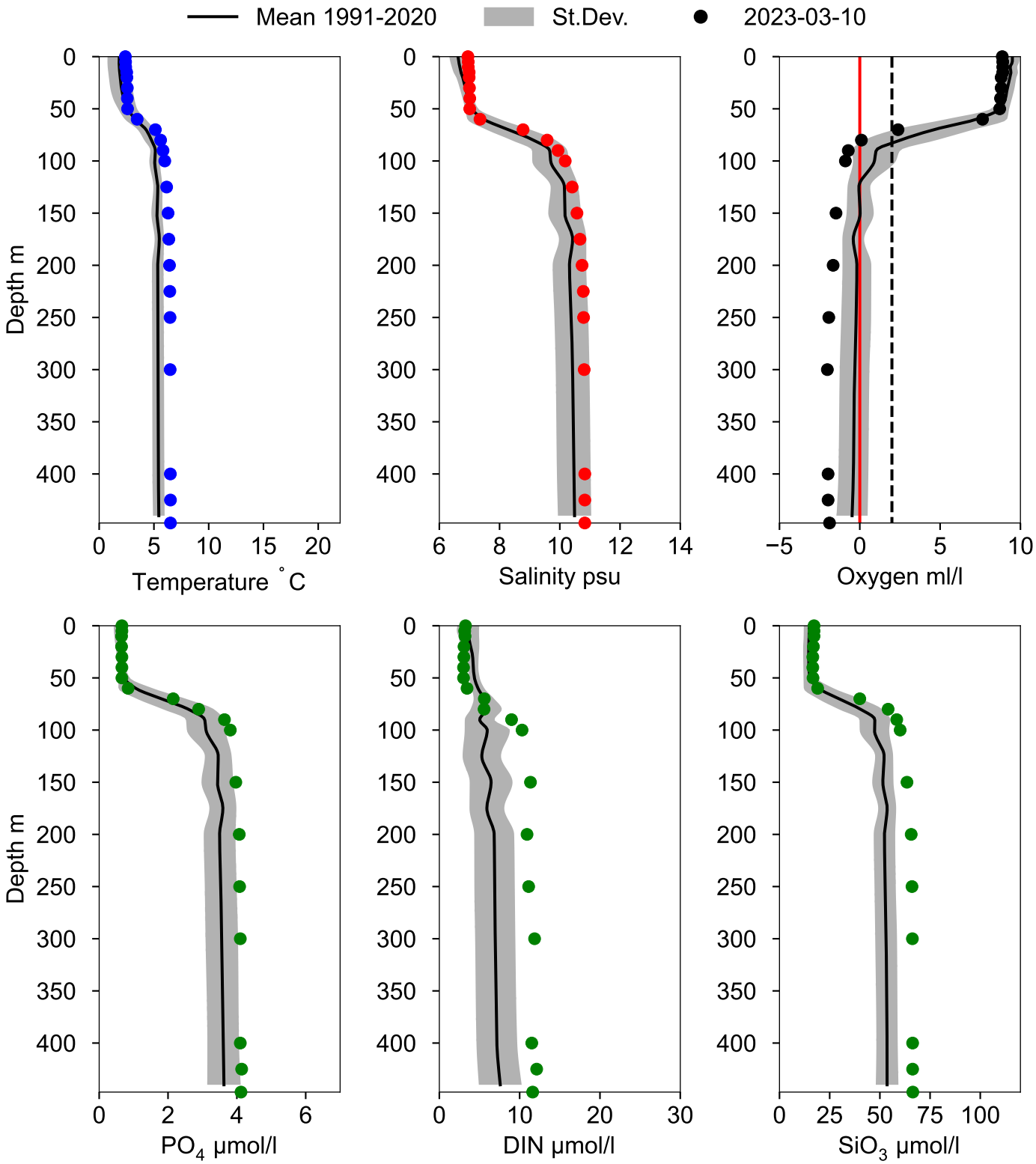

Vertical profiles HUVUDSKÄR
March

Statistics based on data from: Norra Egentliga Östersjön

Mean 1991-2020 | St.Dev. | 2023-03-10

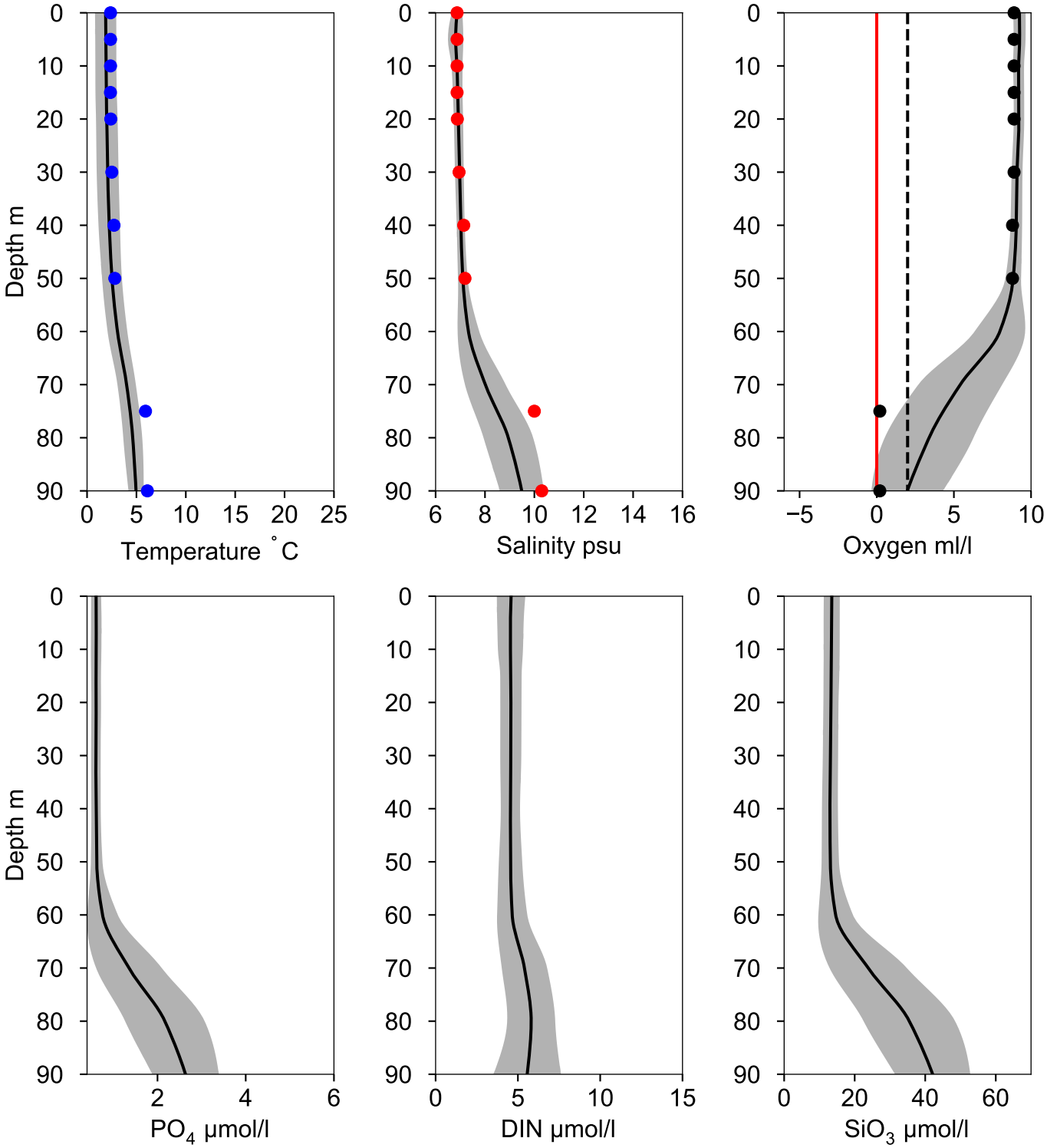

STATION BY29 / LL19 SURFACE WATER (0-10 m)

Annual Cycles

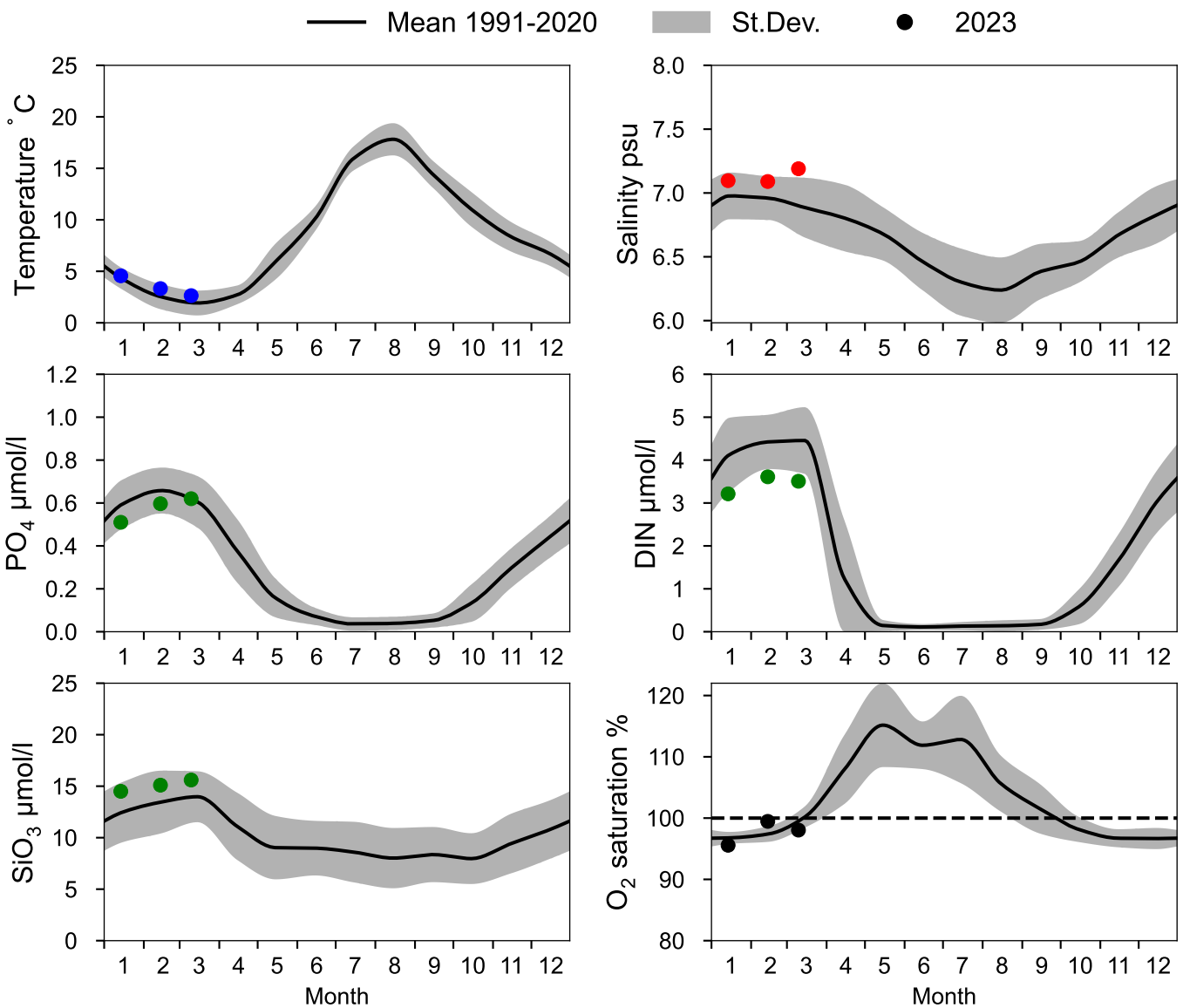

OXYGEN IN BOTTOM WATER (depth >= 150 m)

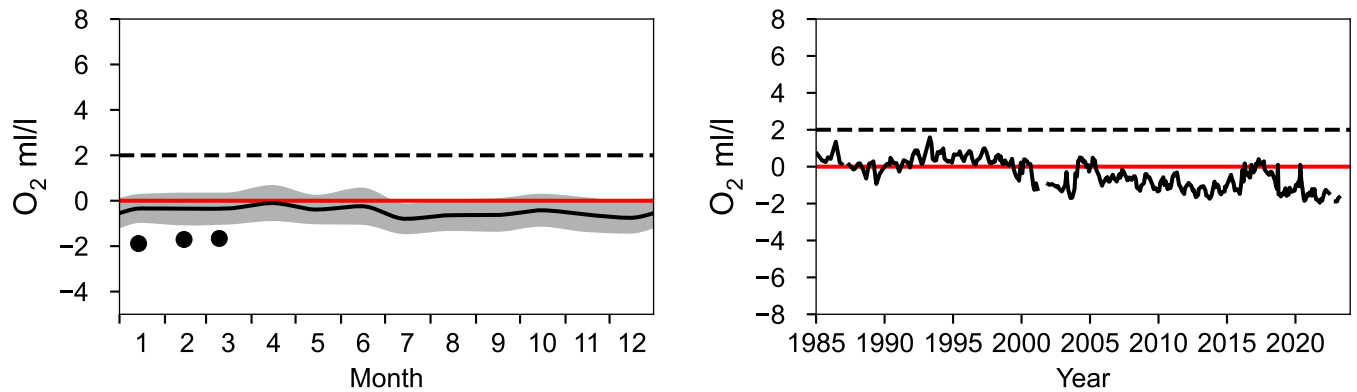

Vertical profiles BY29 / LL19
March

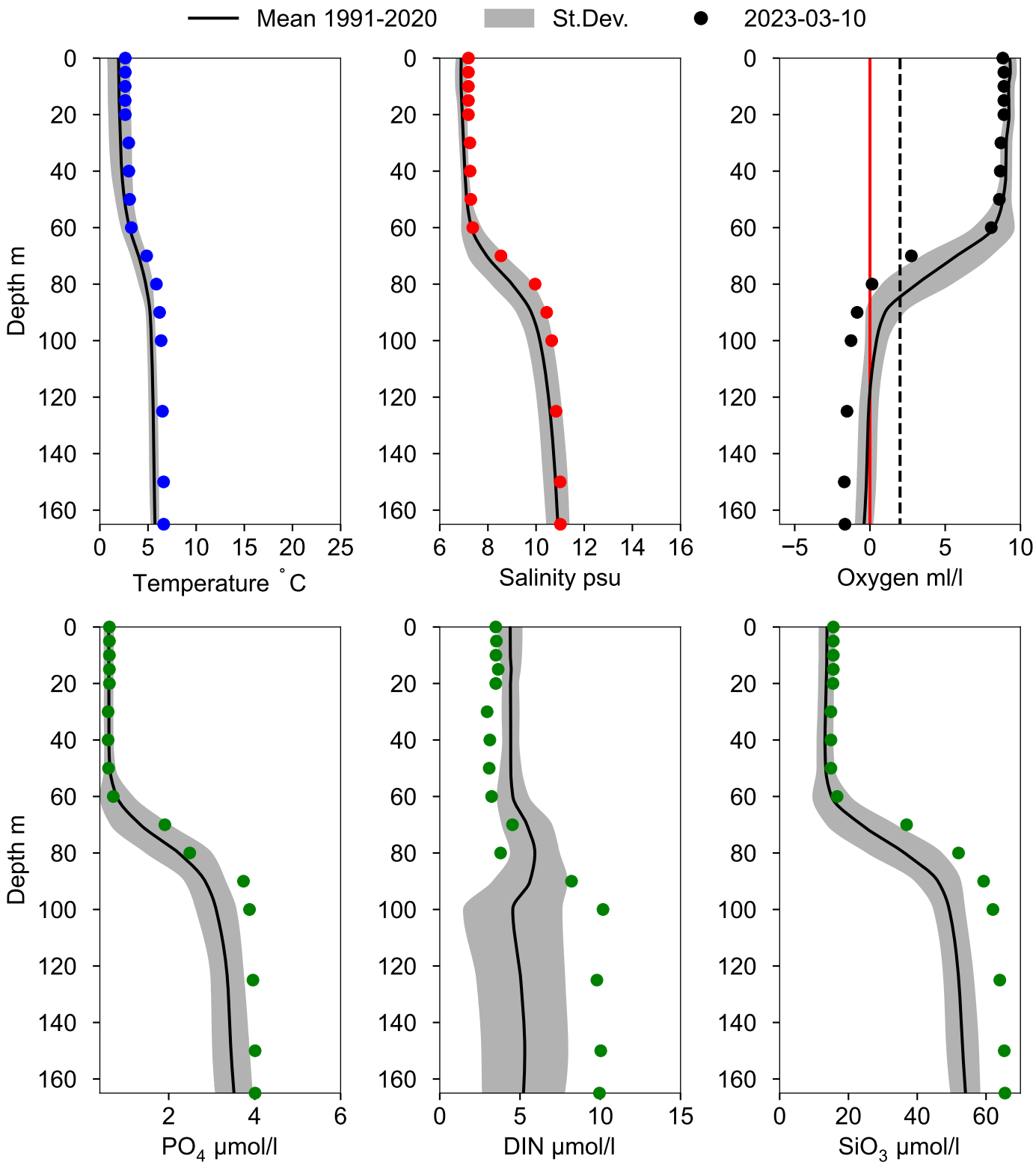

STATION BY20 FÅRÖDJ SURFACE WATER (0-10 m)

Annual Cycles

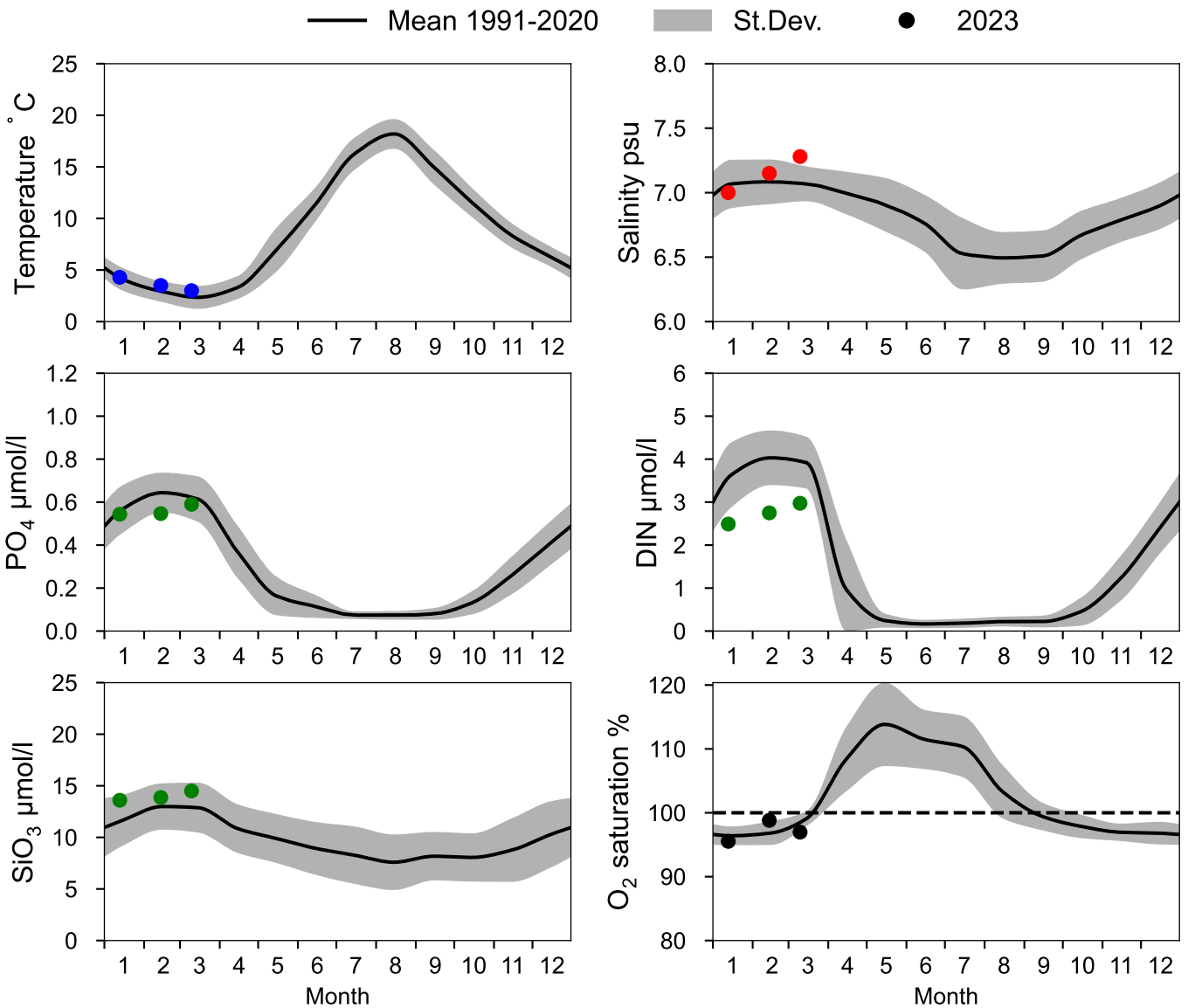

OXYGEN IN BOTTOM WATER (depth >= 175 m)

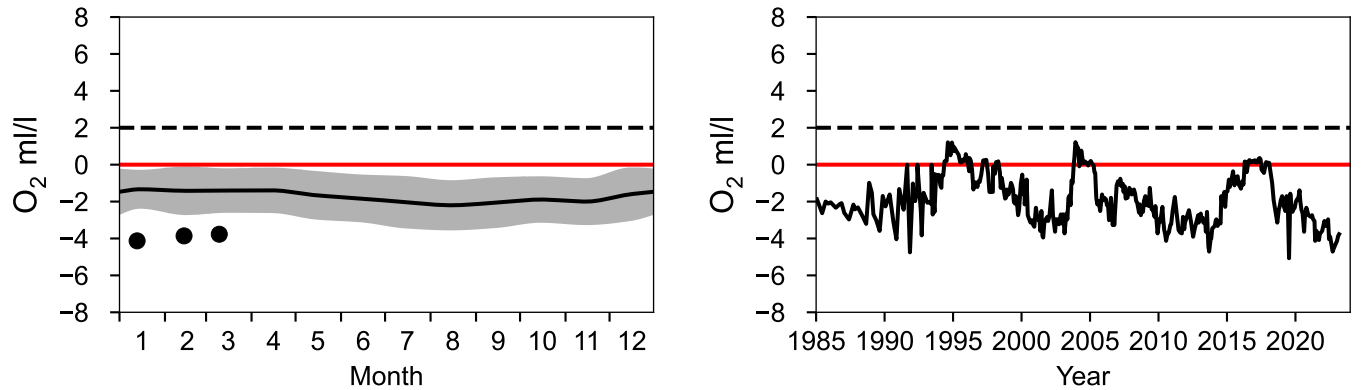

Vertical profiles BY20 FÅRÖDJ
March

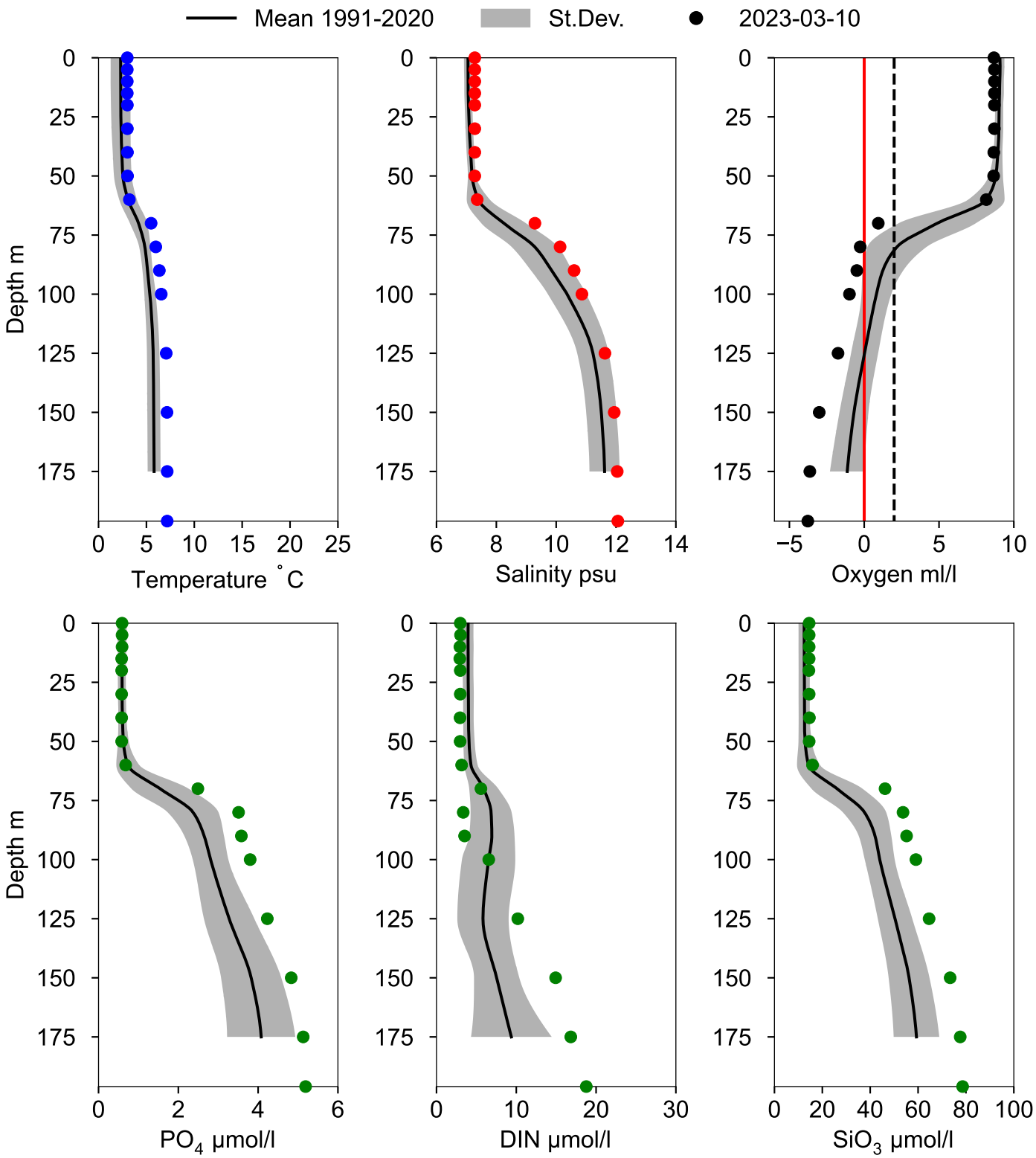

Vertical profiles ÖSTERGARNSHOLM
March

Statistics based on data from: Östra Ölands, sydöstra Gotlands kustvatten samt Gotska sandön

Mean 1991-2020 St.Dev. 2023-03-11

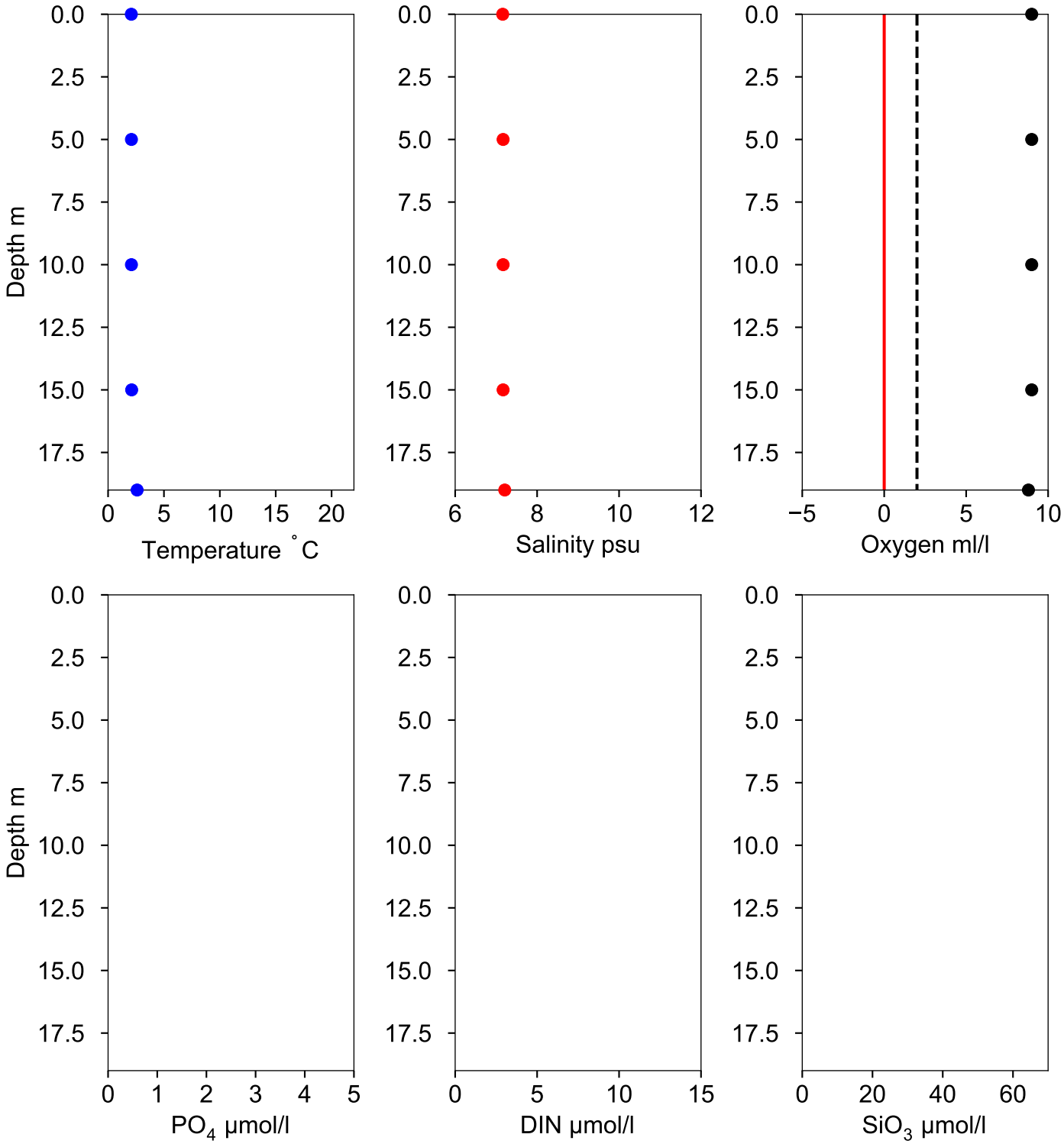

STATION BY15 GOTLANDSDJ SURFACE WATER (0-10 m)

Annual Cycles

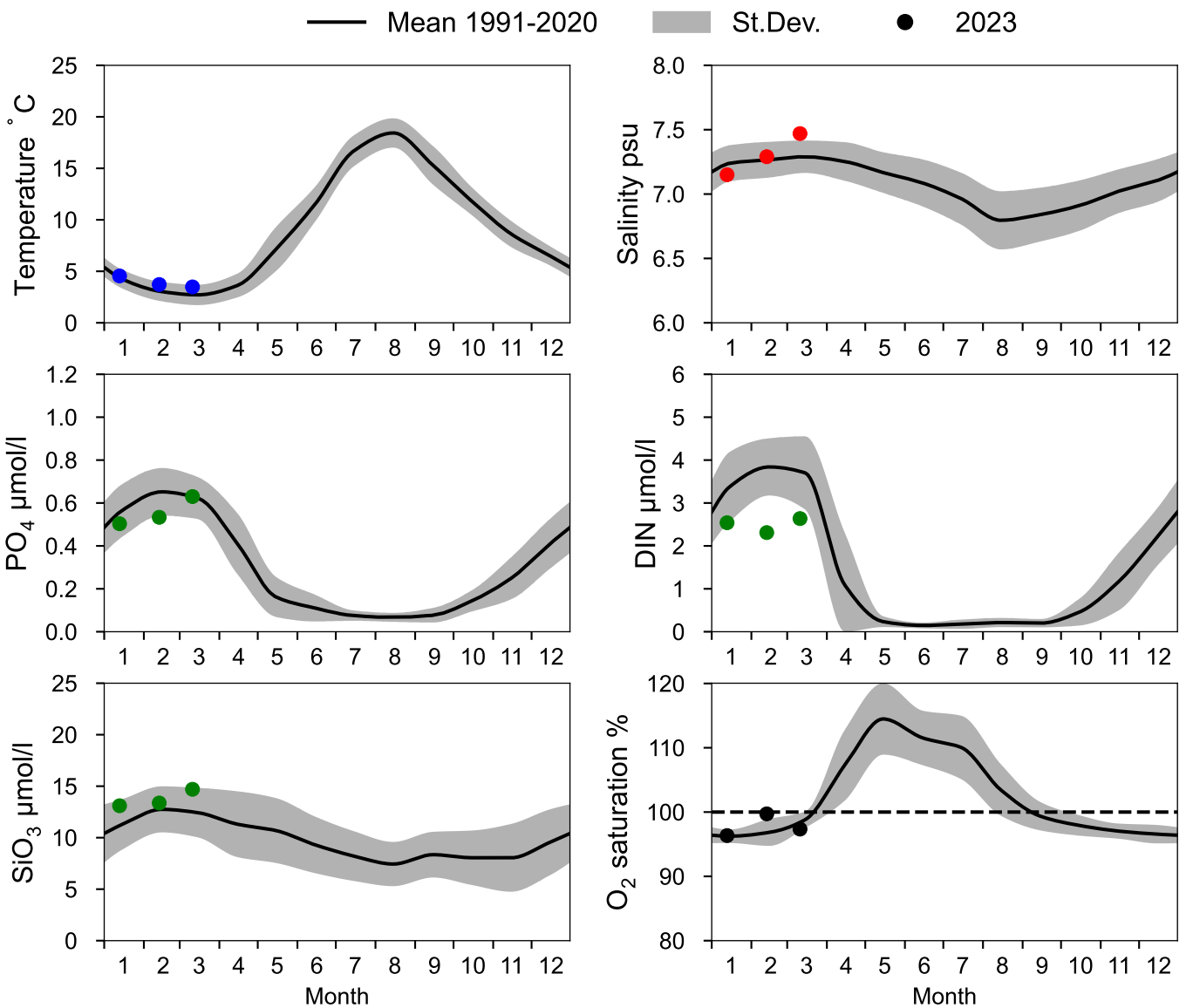

OXYGEN IN BOTTOM WATER (depth >= 225 m)

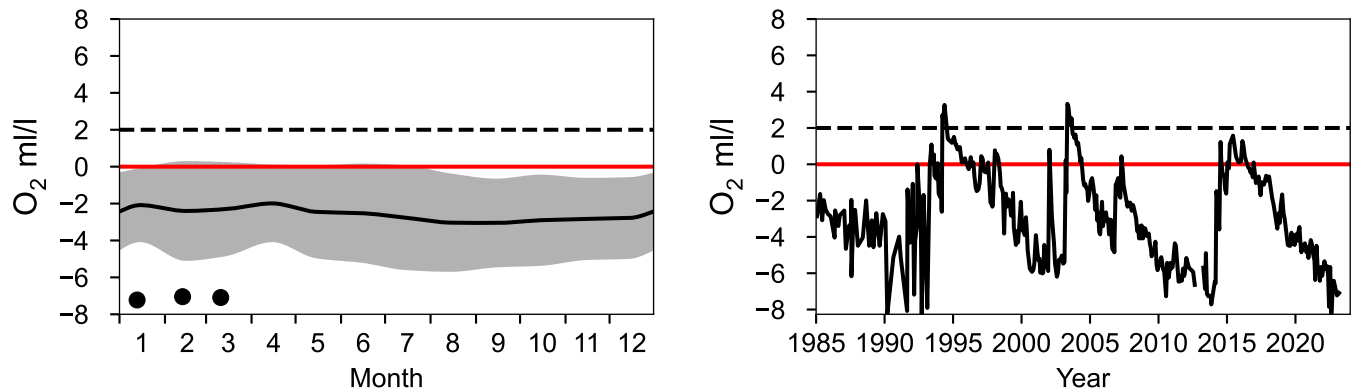

Vertical profiles BY15 GOTLANDSDJ
March

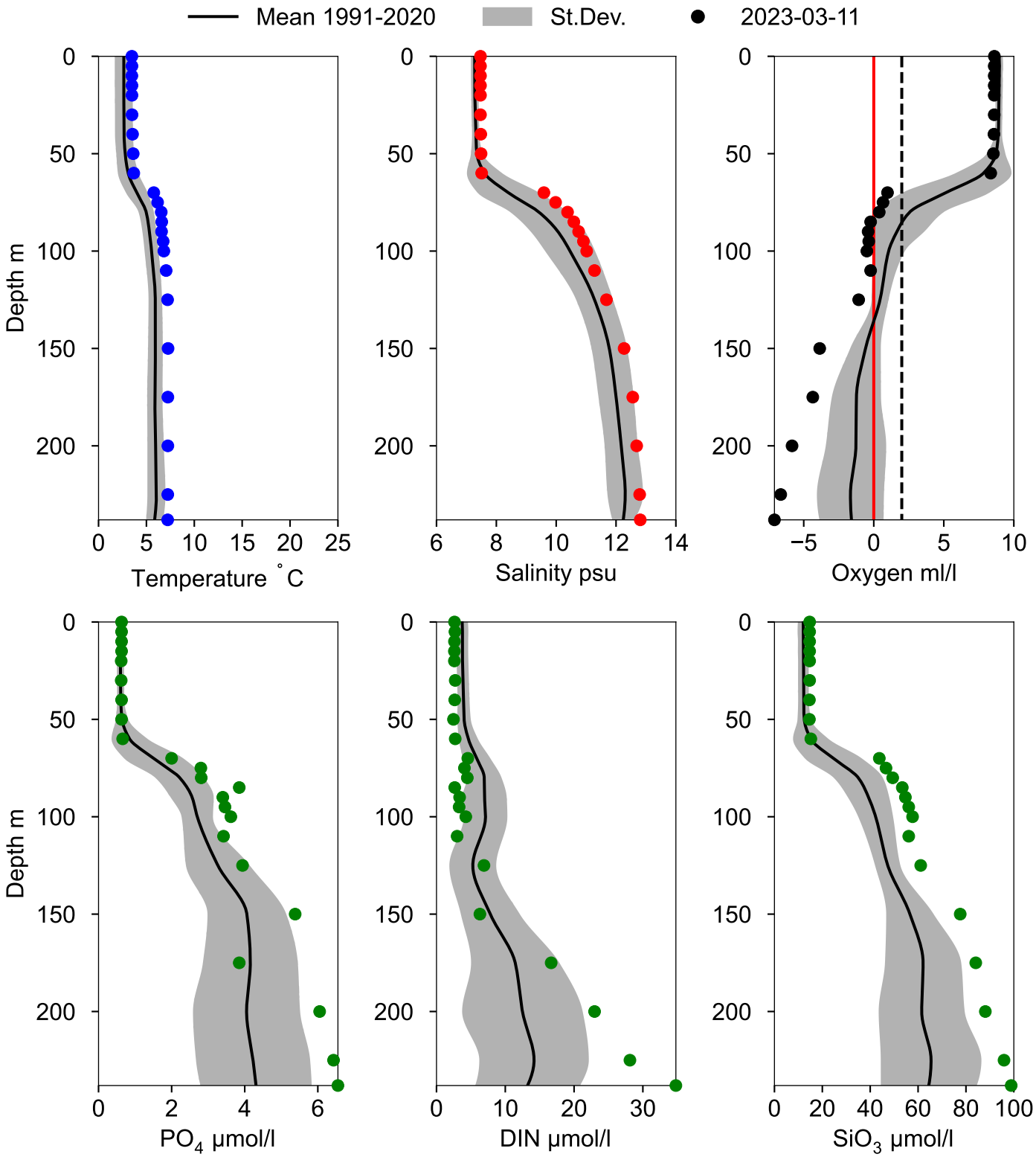

STATION BY10 SURFACE WATER (0-10 m)

Annual Cycles

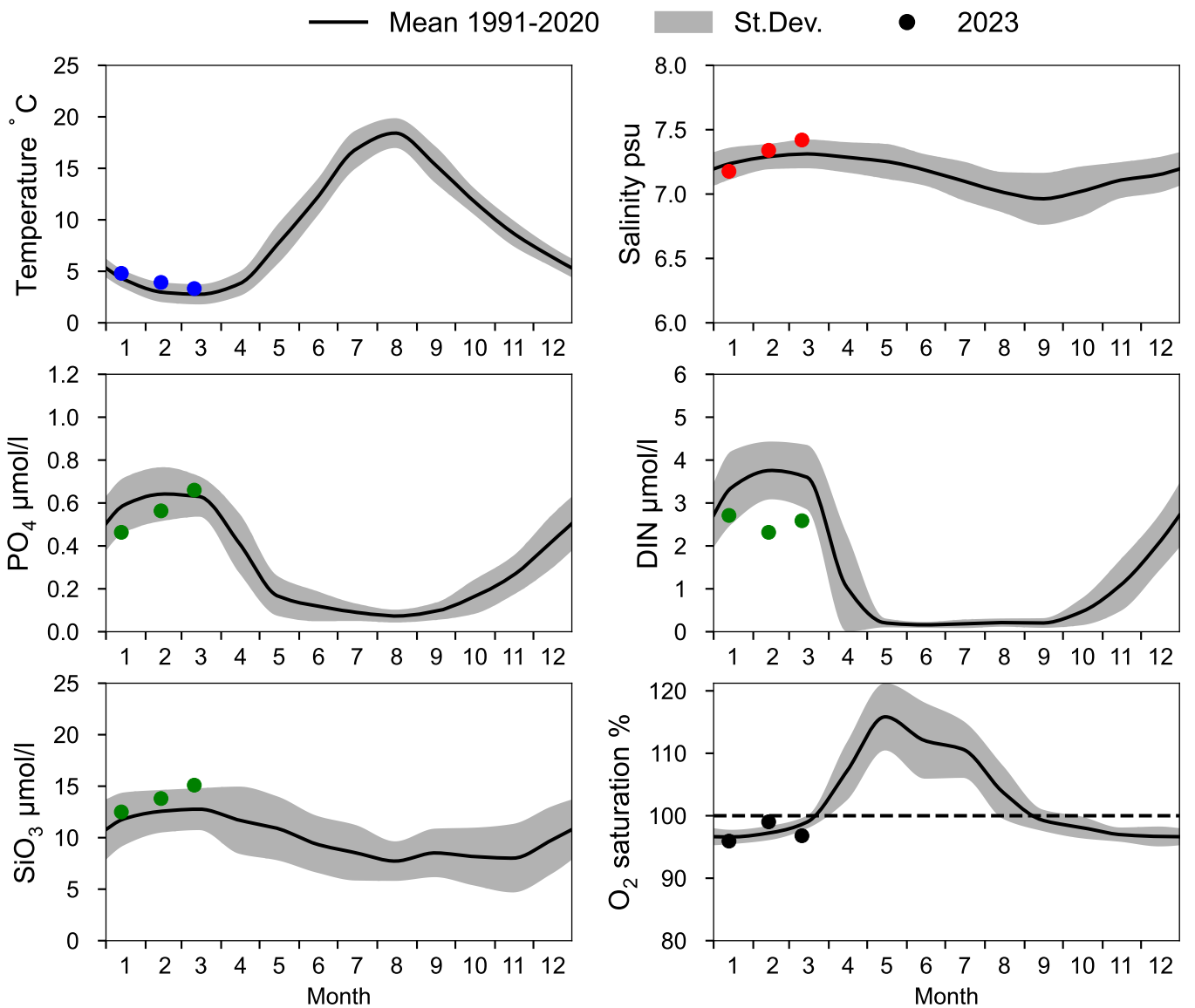

OXYGEN IN BOTTOM WATER (depth >= 125 m)

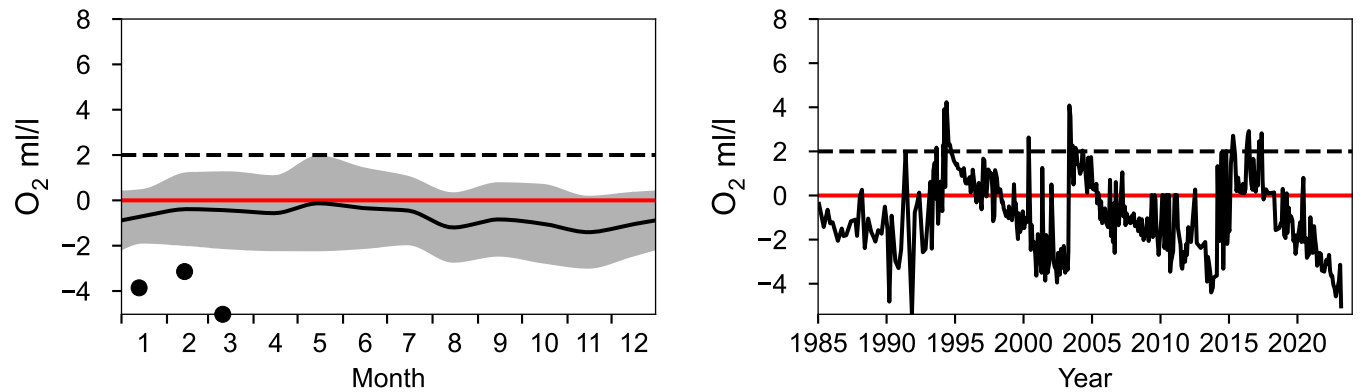

Vertical profiles BY10
March

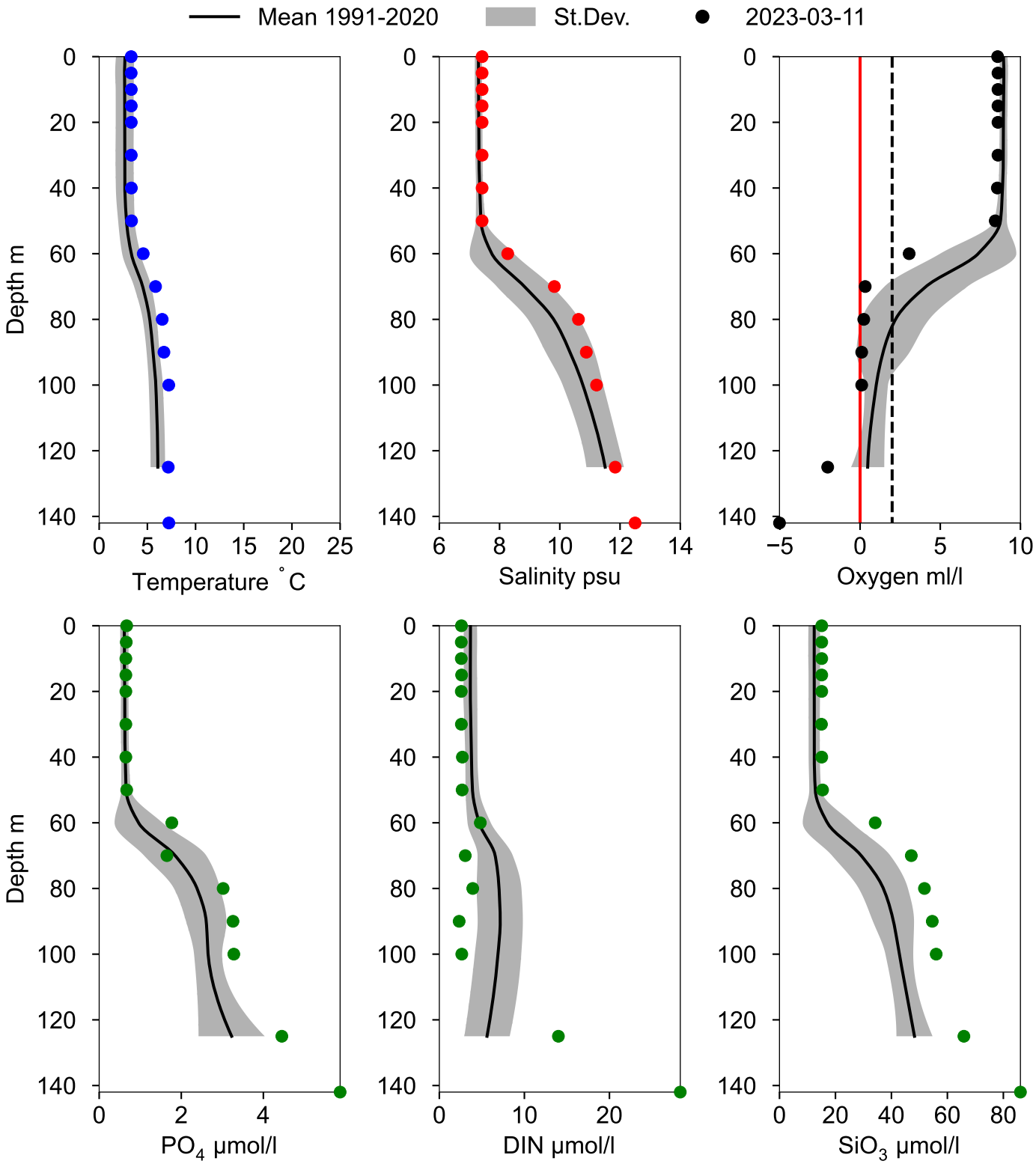

STATION BCS III-10 SURFACE WATER (0-10 m)

Annual Cycles

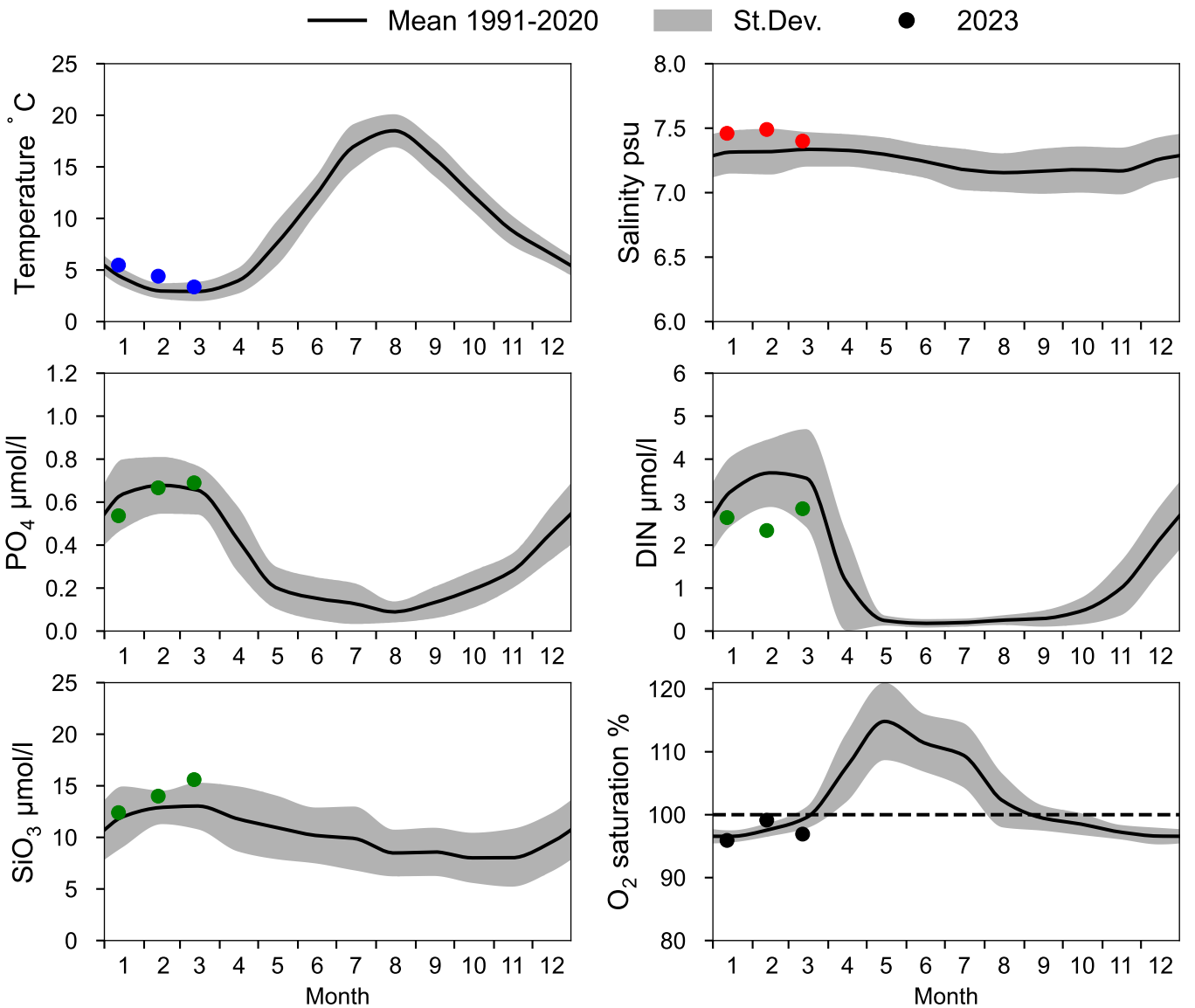

OXYGEN IN BOTTOM WATER (depth >= 80 m)

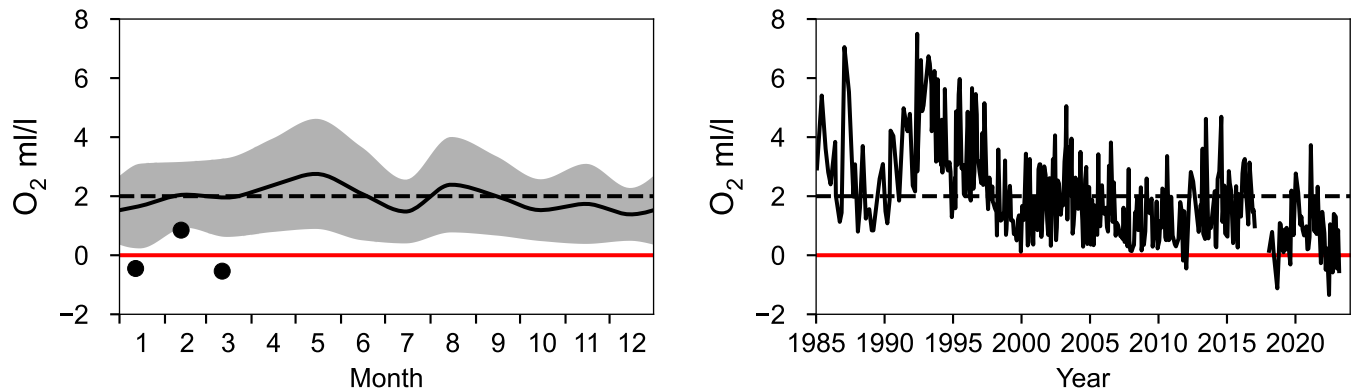

Vertical profiles BCS III-10
March

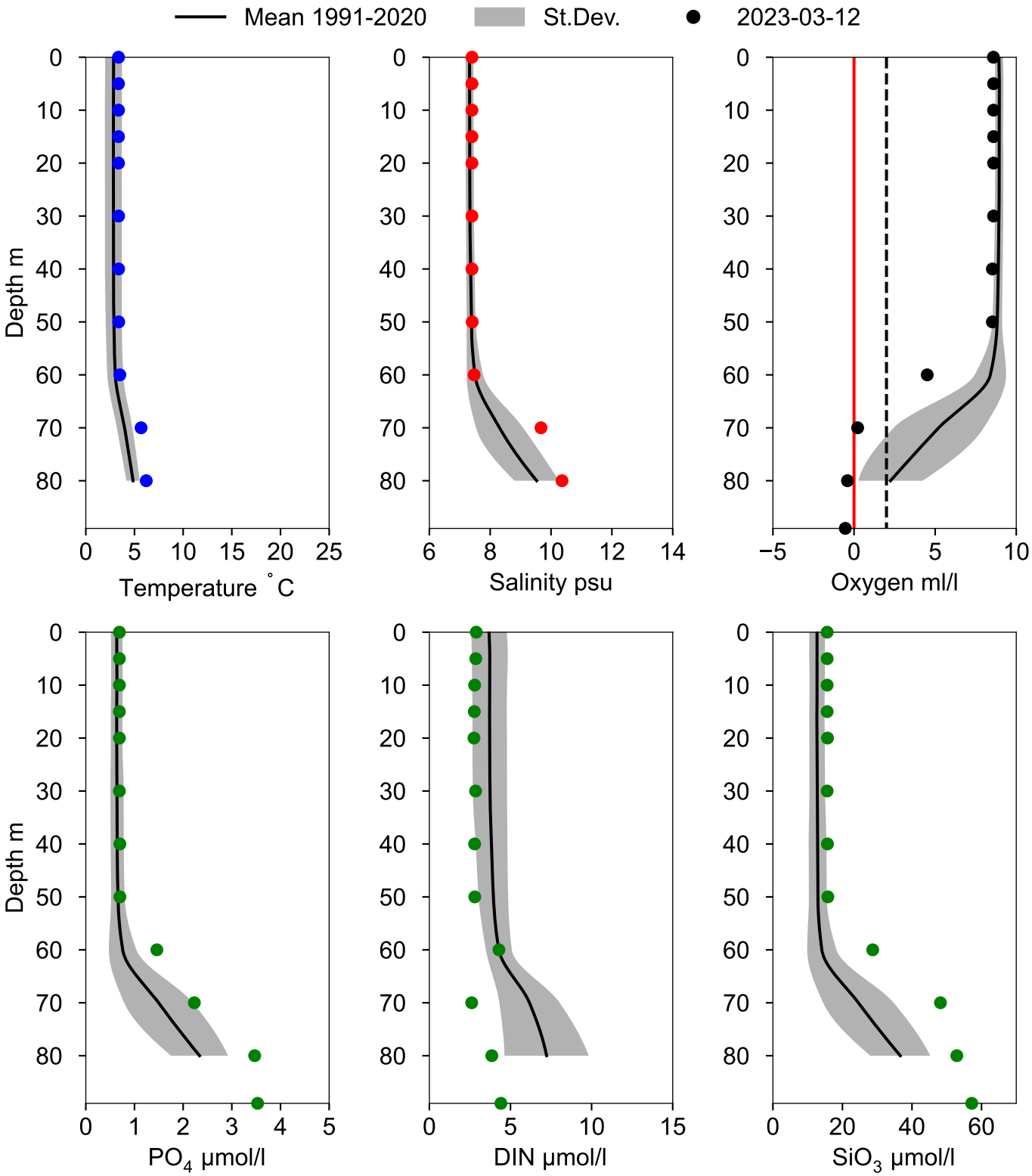

STATION BY5 BORNHOLMSDJ SURFACE WATER (0-10 m)

Annual Cycles

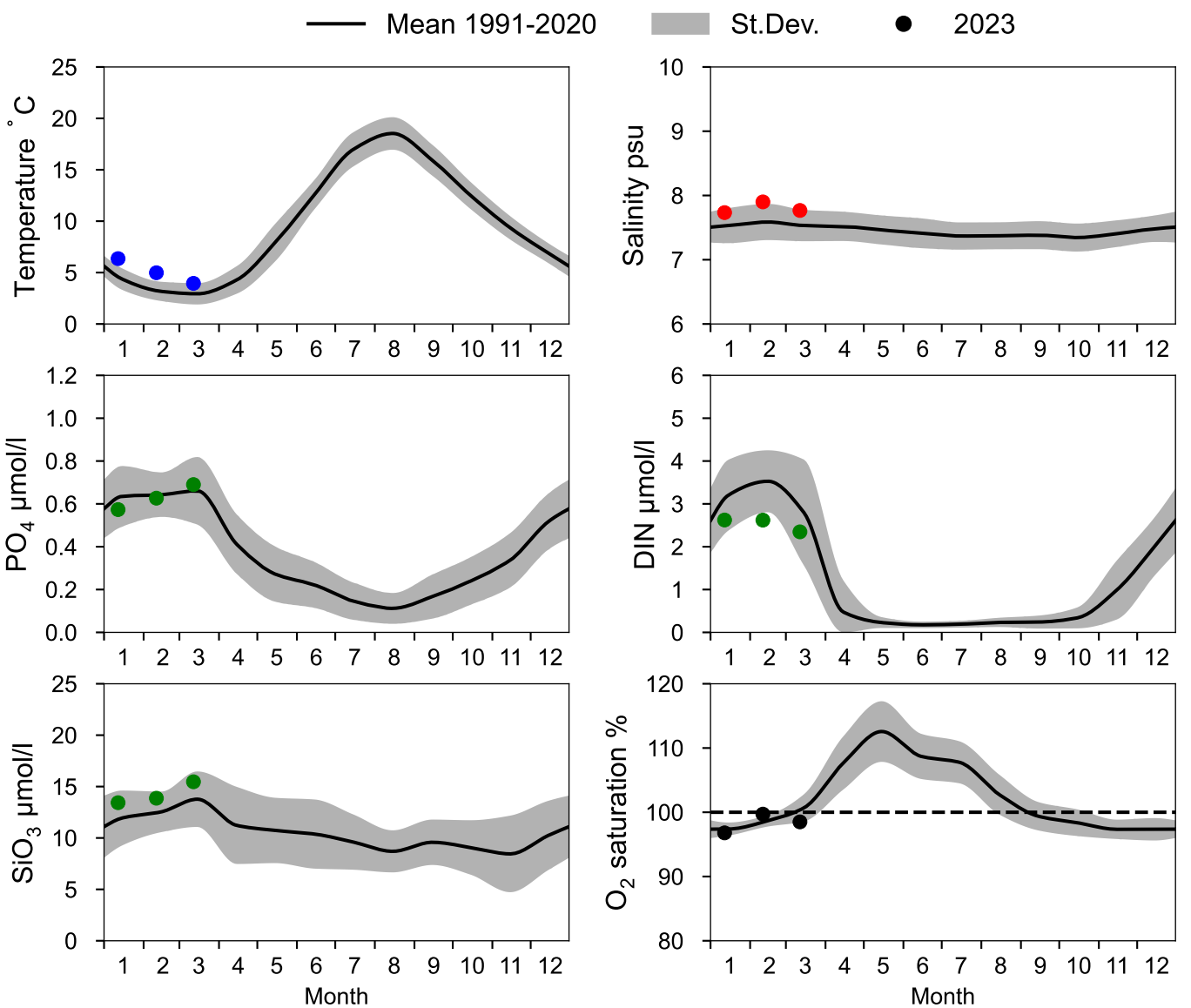

OXYGEN IN BOTTOM WATER (depth >= 80 m)

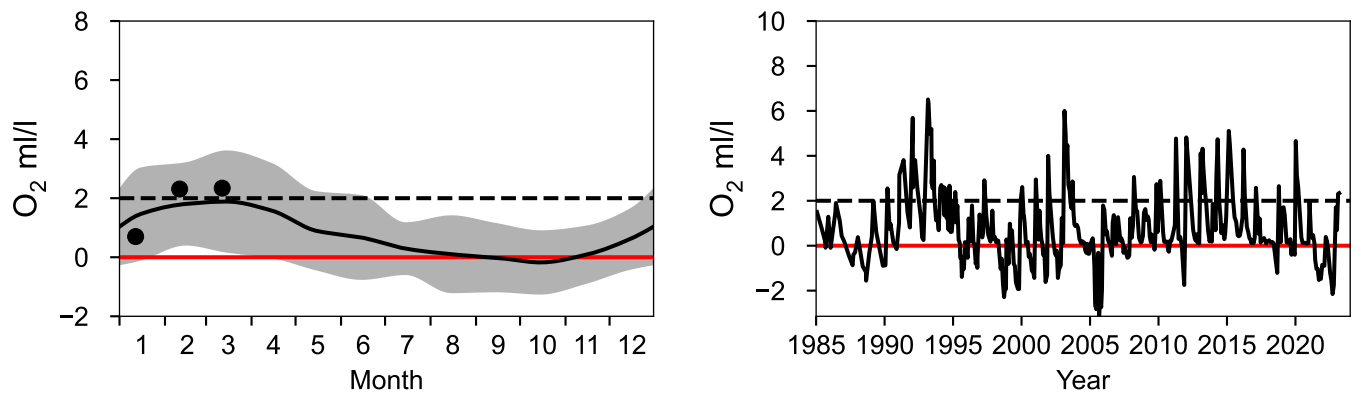

Vertical profiles BY5 BORNHOLMSDJ
March

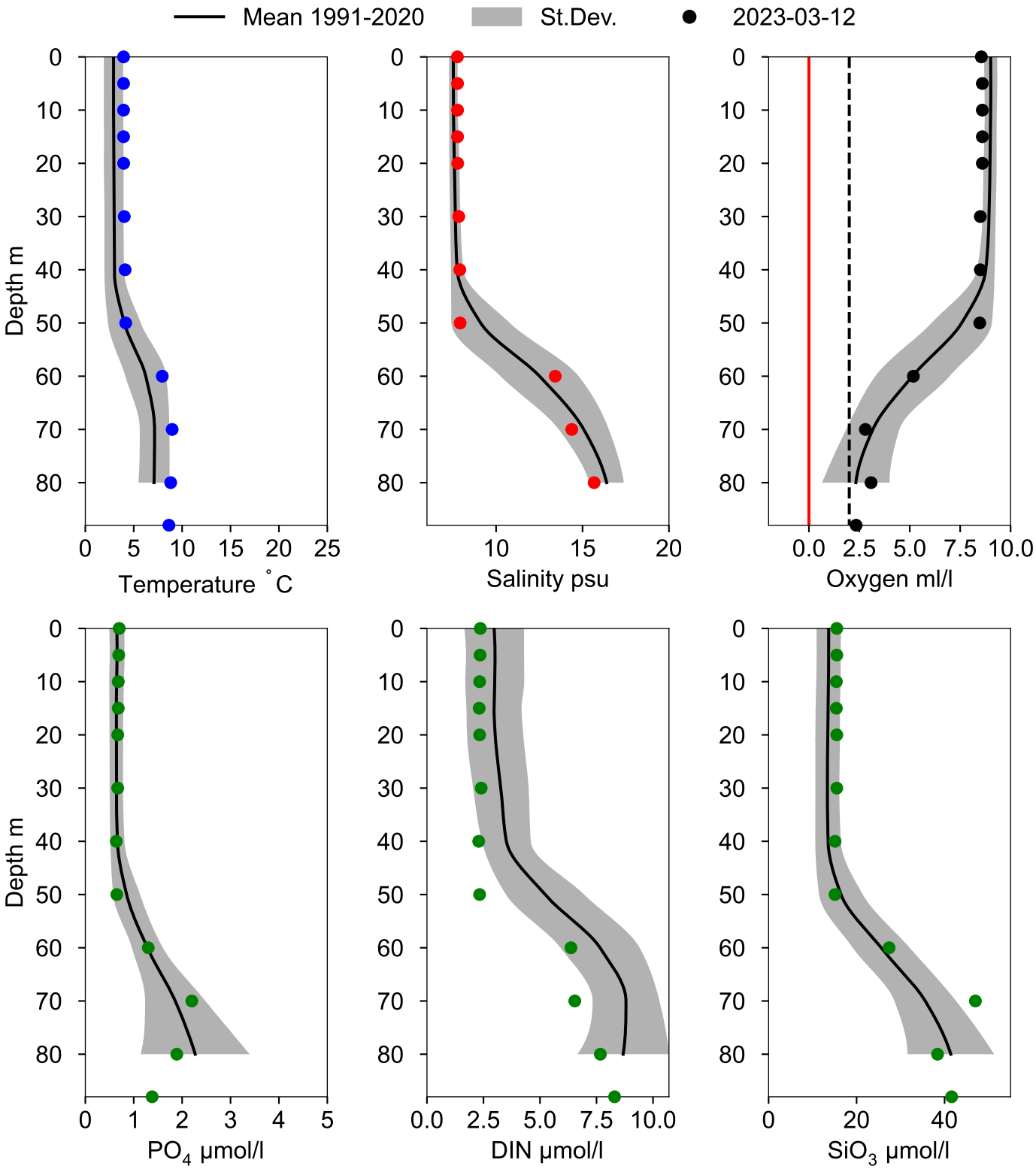

STATION BY4 CHRISTIANSÖ SURFACE WATER (0-10 m)

Annual Cycles

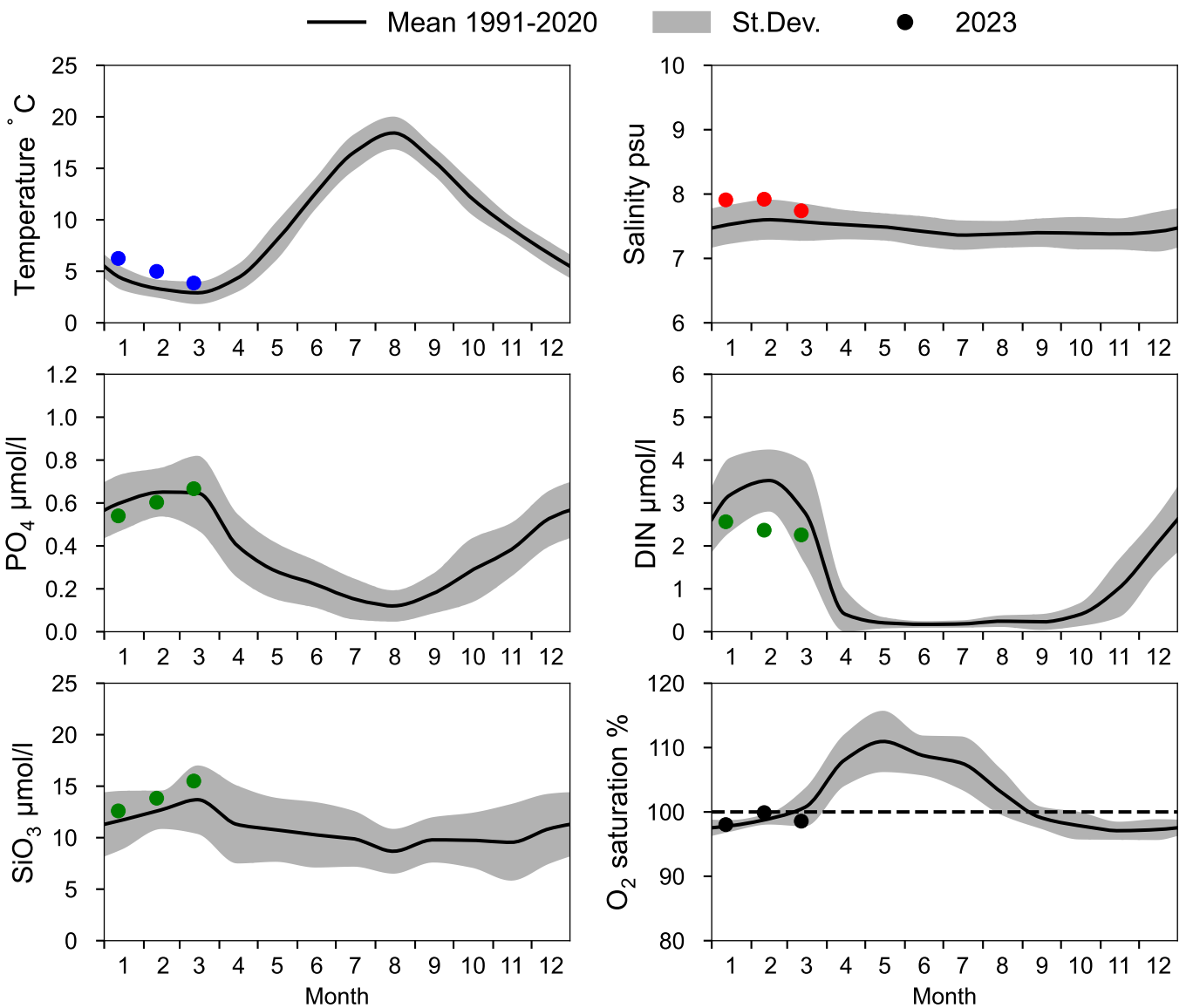

OXYGEN IN BOTTOM WATER (depth >= 80 m)

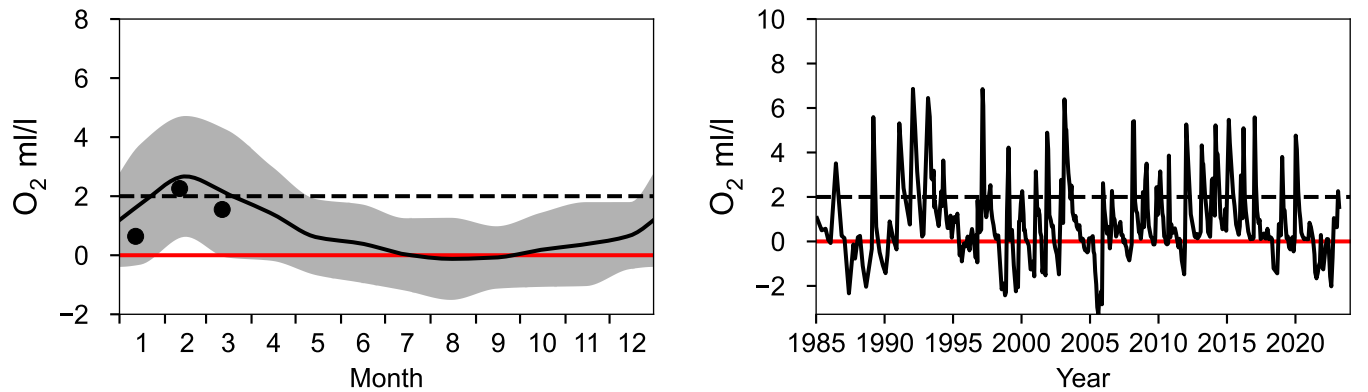

Vertical profiles BY4 CHRISTIANSÖ
March

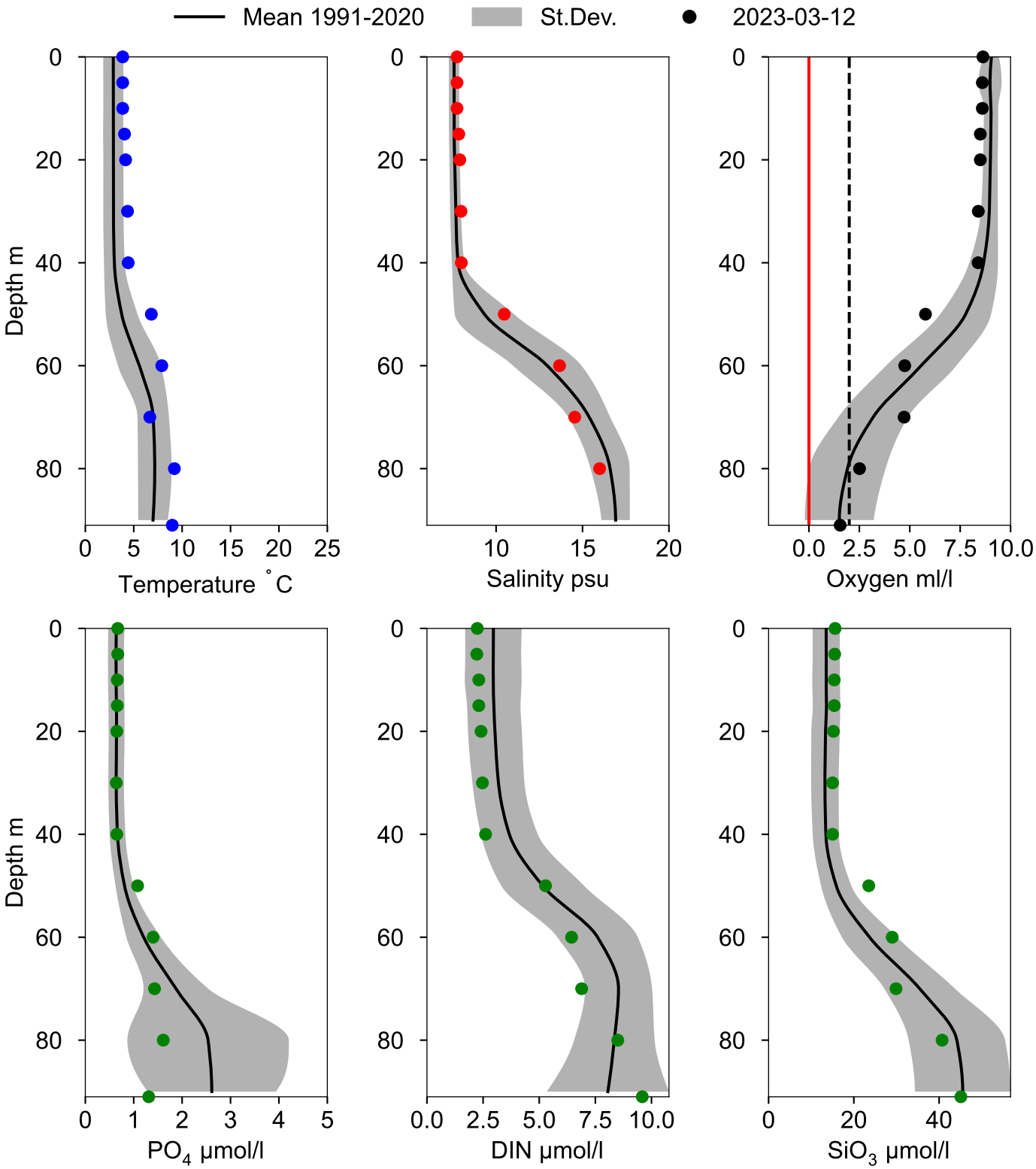

STATION HANÖBUKTEN SURFACE WATER (0-10 m)

Annual Cycles

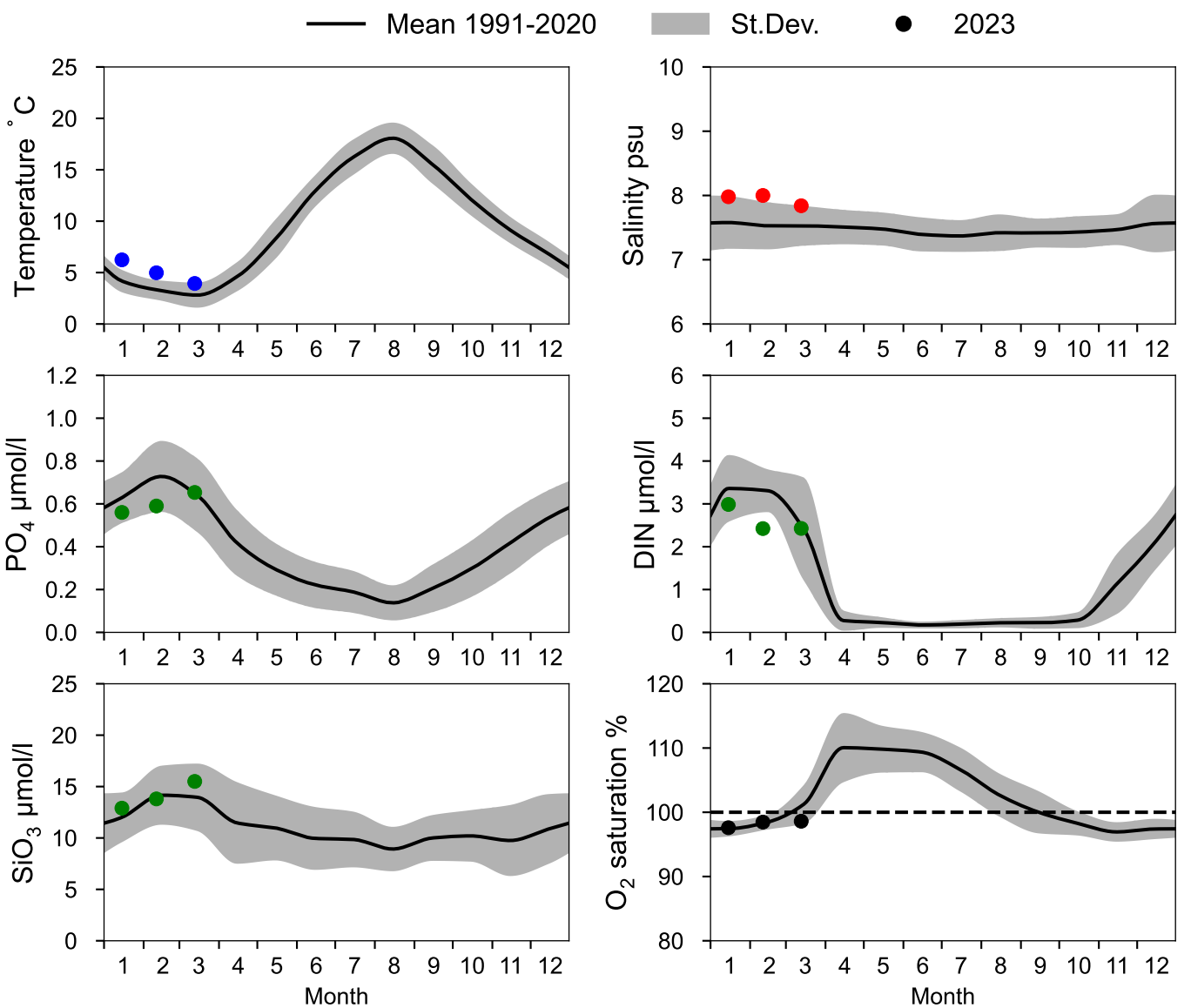

OXYGEN IN BOTTOM WATER (depth >= 70 m)

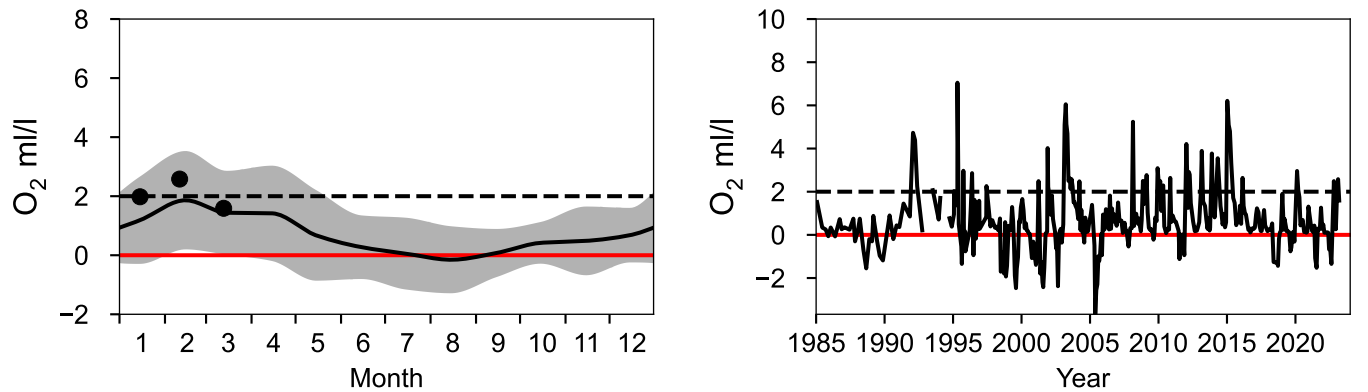

Vertical profiles HANÖBUKTEN
March

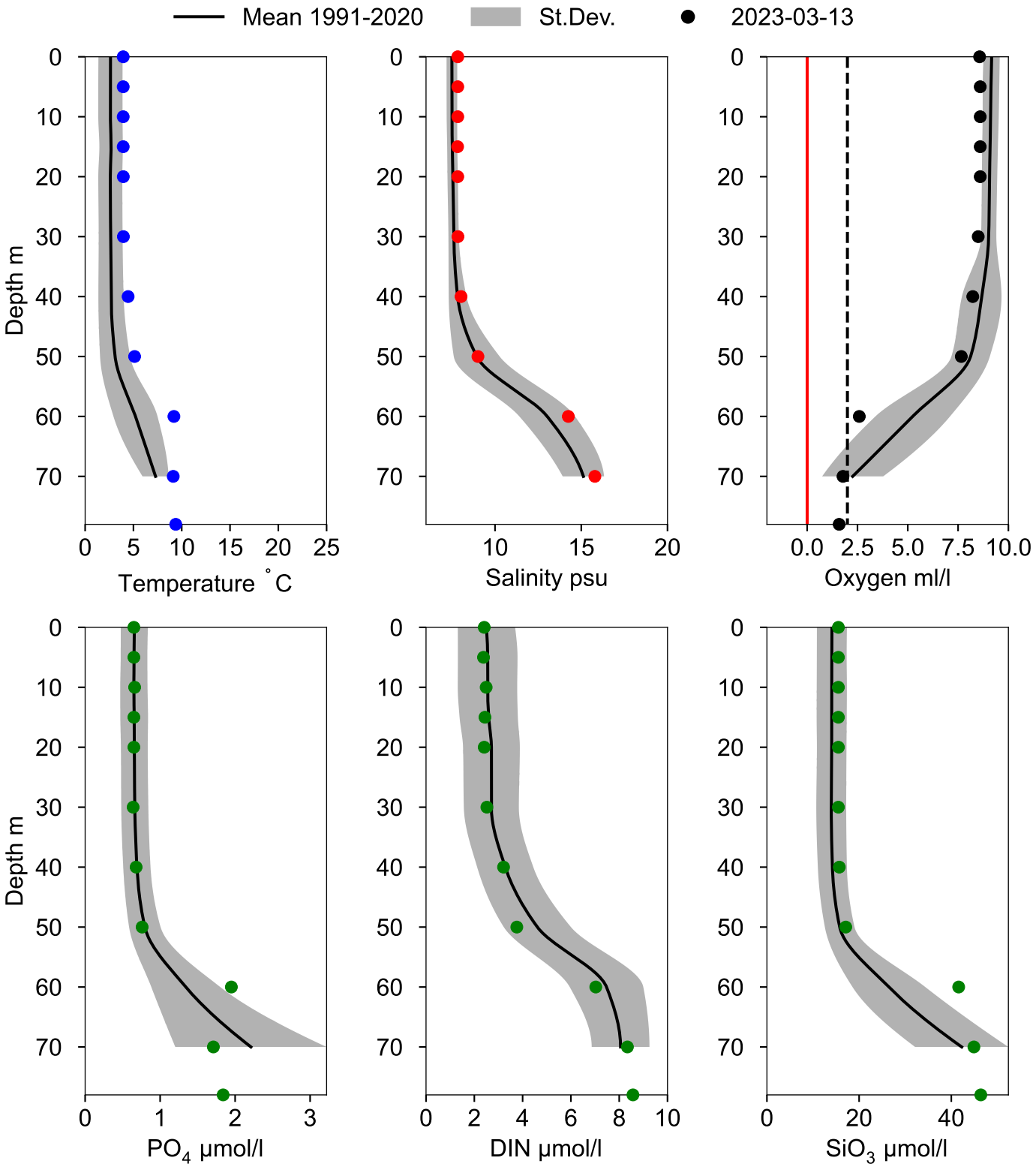

STATION BY2 ARKONA SURFACE WATER (0-10 m)

Annual Cycles

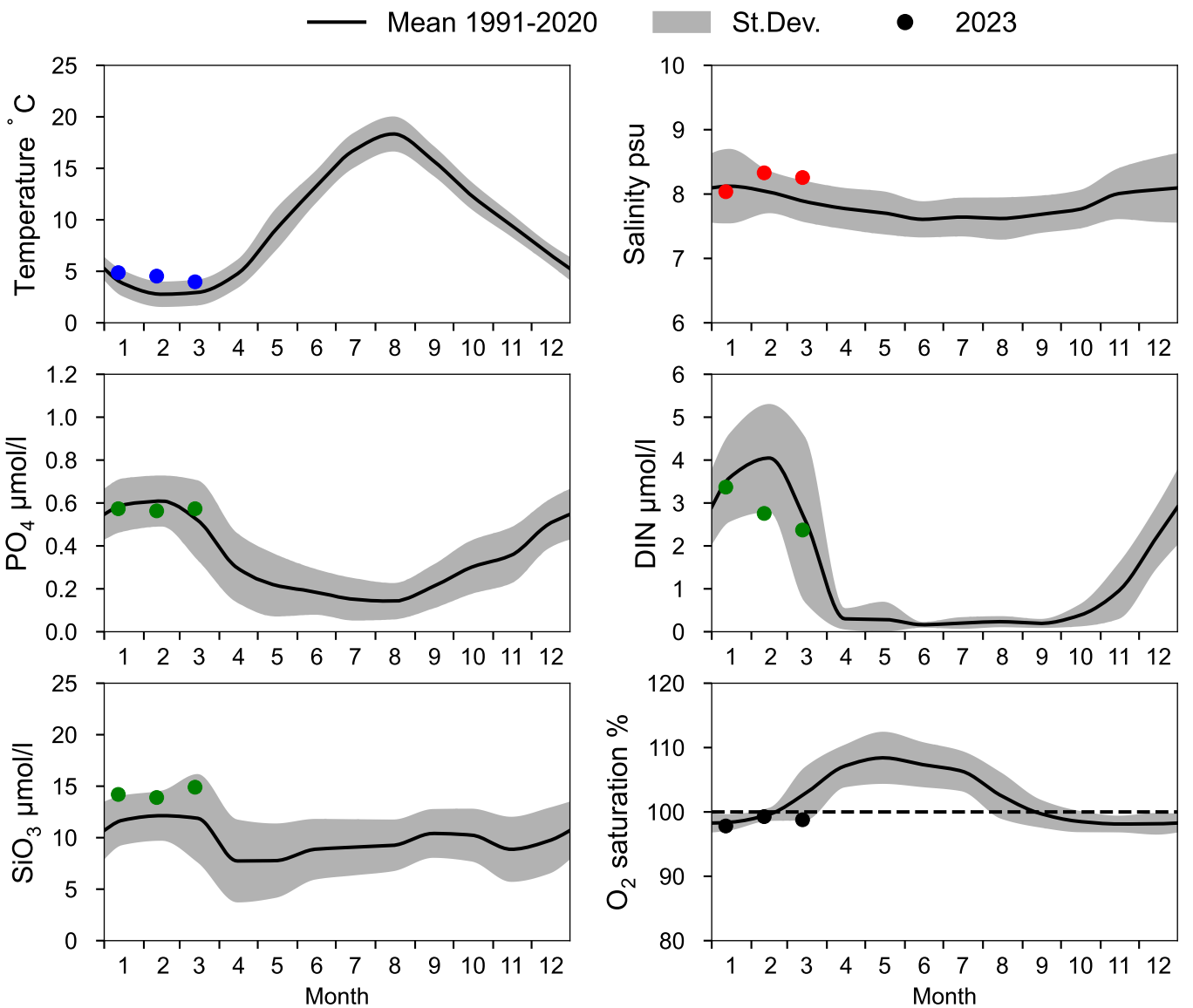

OXYGEN IN BOTTOM WATER (depth >= 40 m)

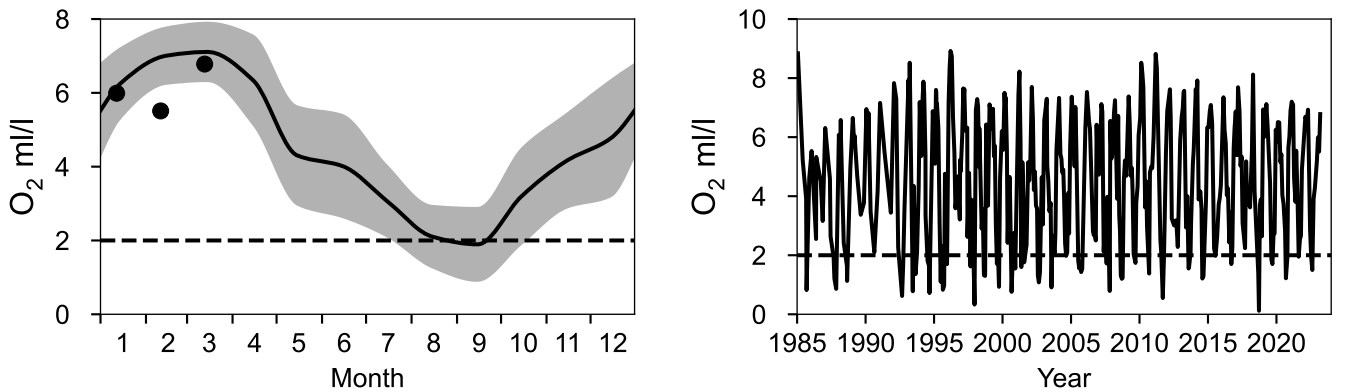

Vertical profiles BY2 ARKONA
March

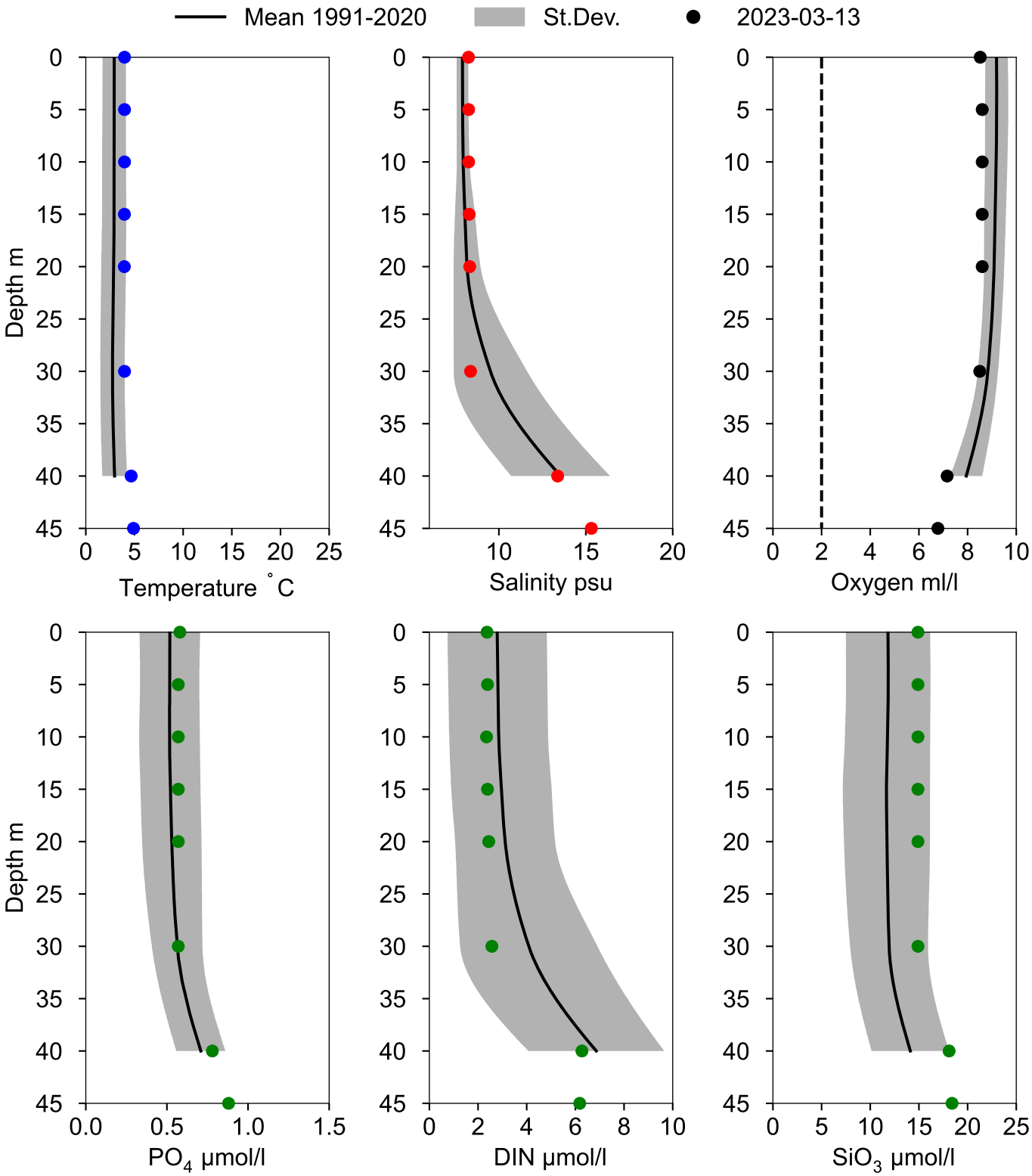

STATION BY1 SURFACE WATER (0-10 m)

Annual Cycles

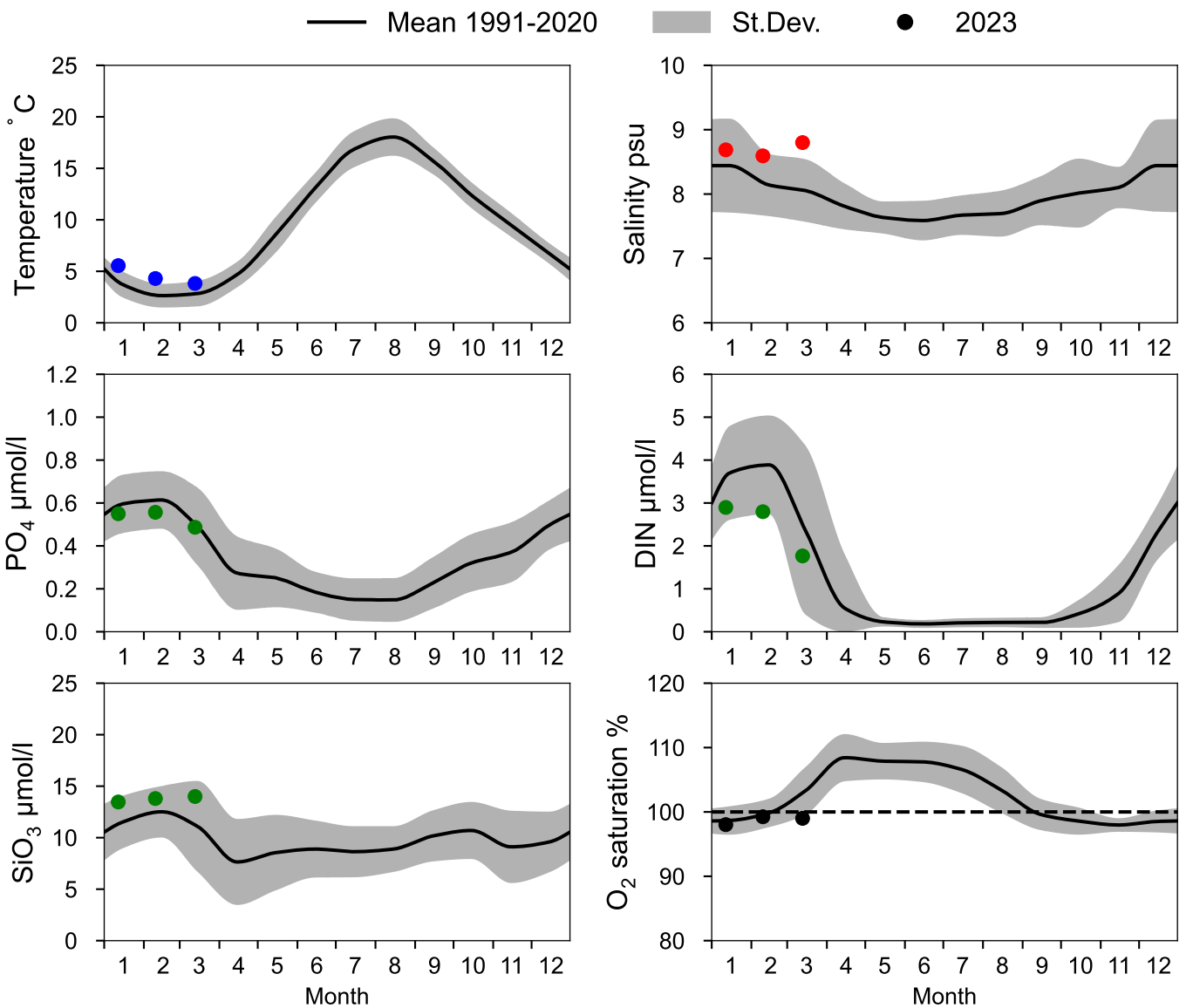

OXYGEN IN BOTTOM WATER (depth >= 39 m)

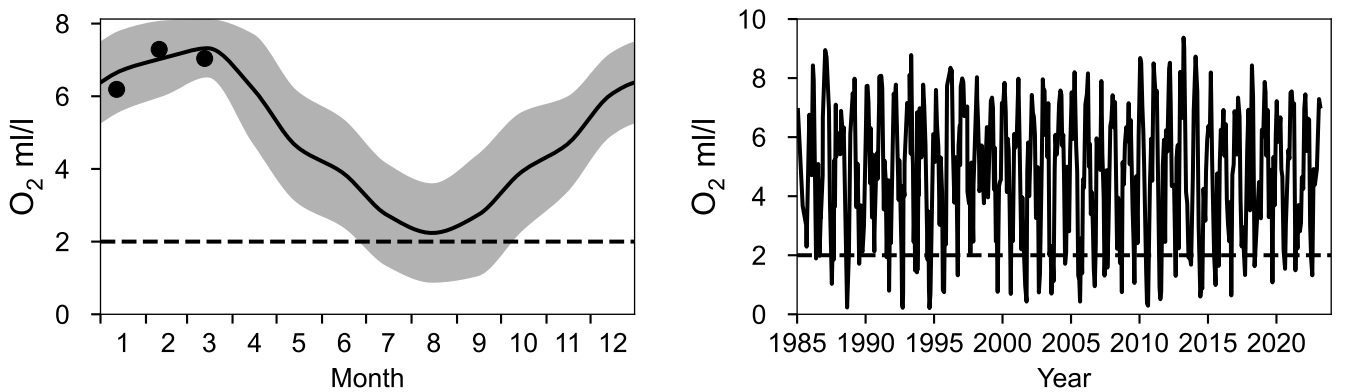

Vertical profiles BY1
March

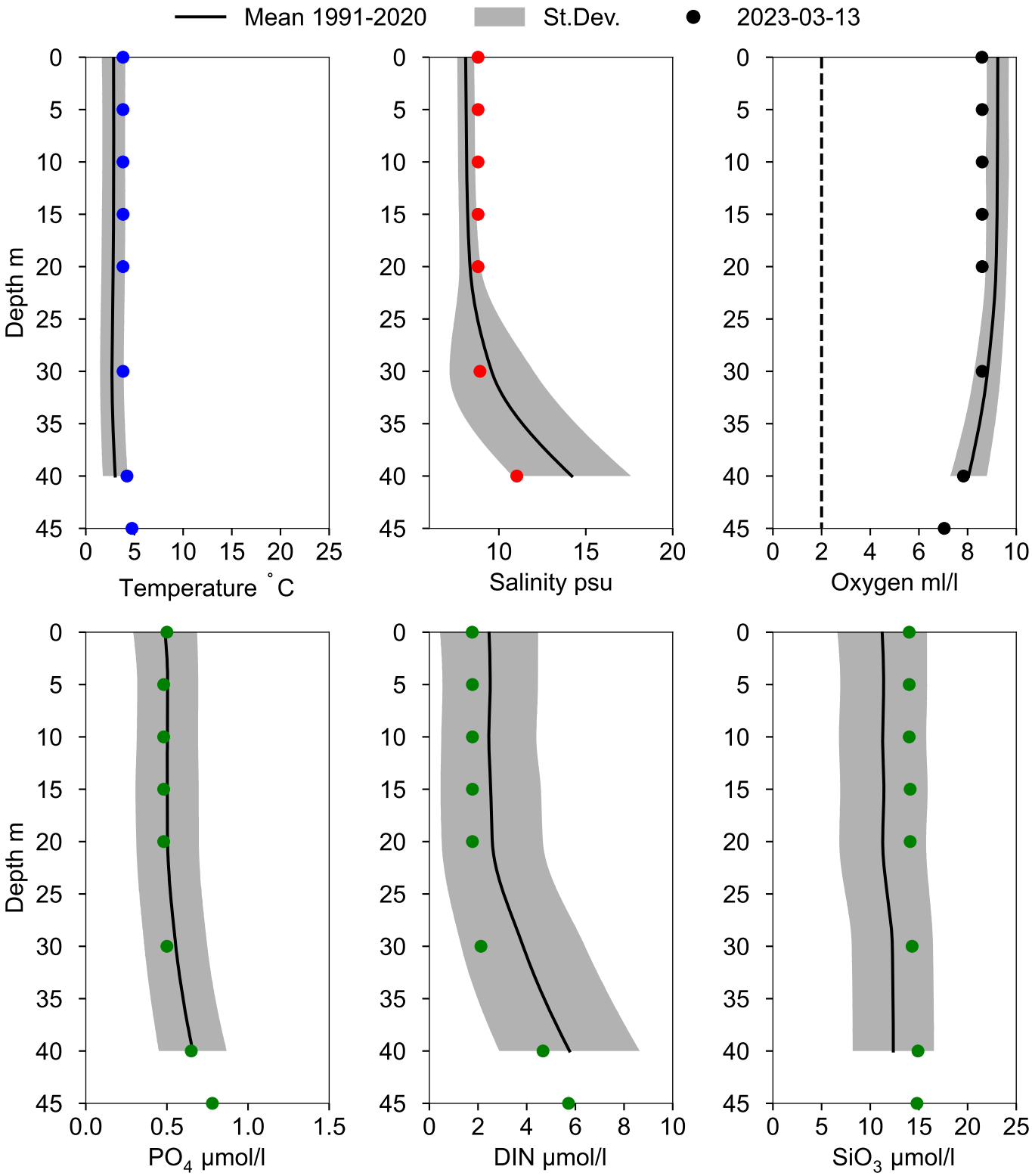

STATION FLINTEN-7 SURFACE WATER (0-10 m)

Annual Cycles

Statistics based on data from: Öresund

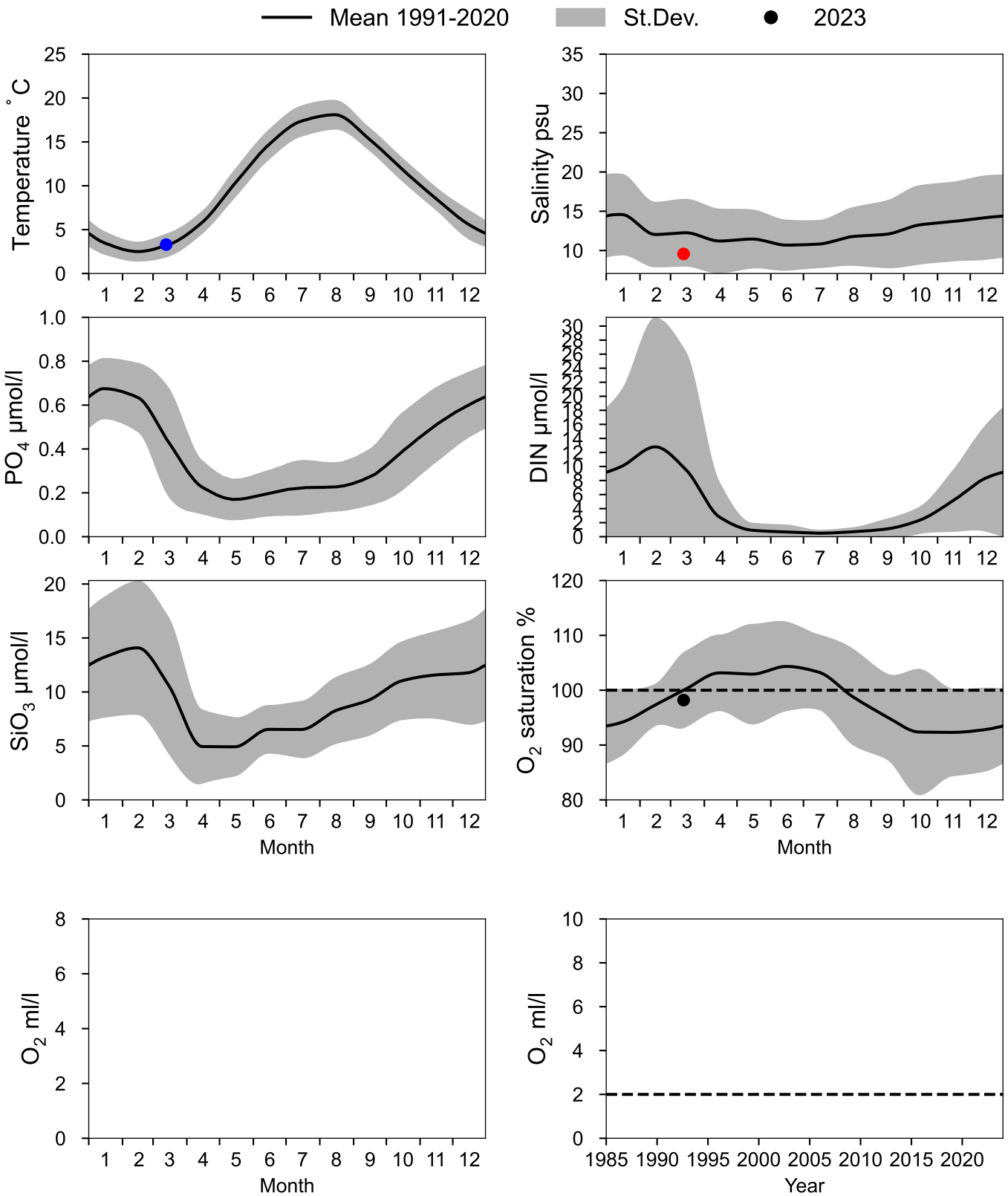

Vertical profiles FLINTEN-7
March

Statistics based on data from: Öresund

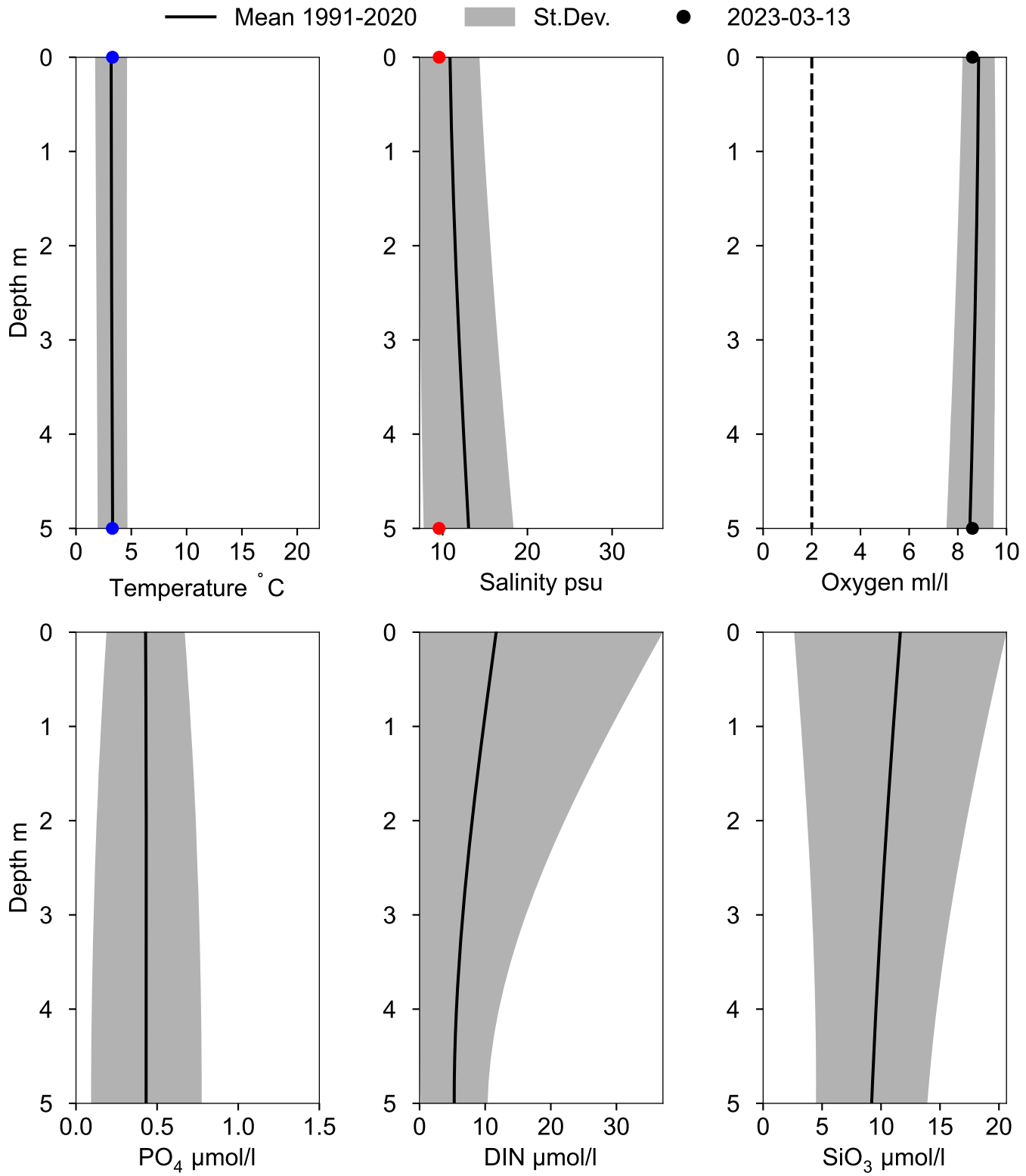

STATION W LANDSKRONA SURFACE WATER (0-10 m)

Annual Cycles

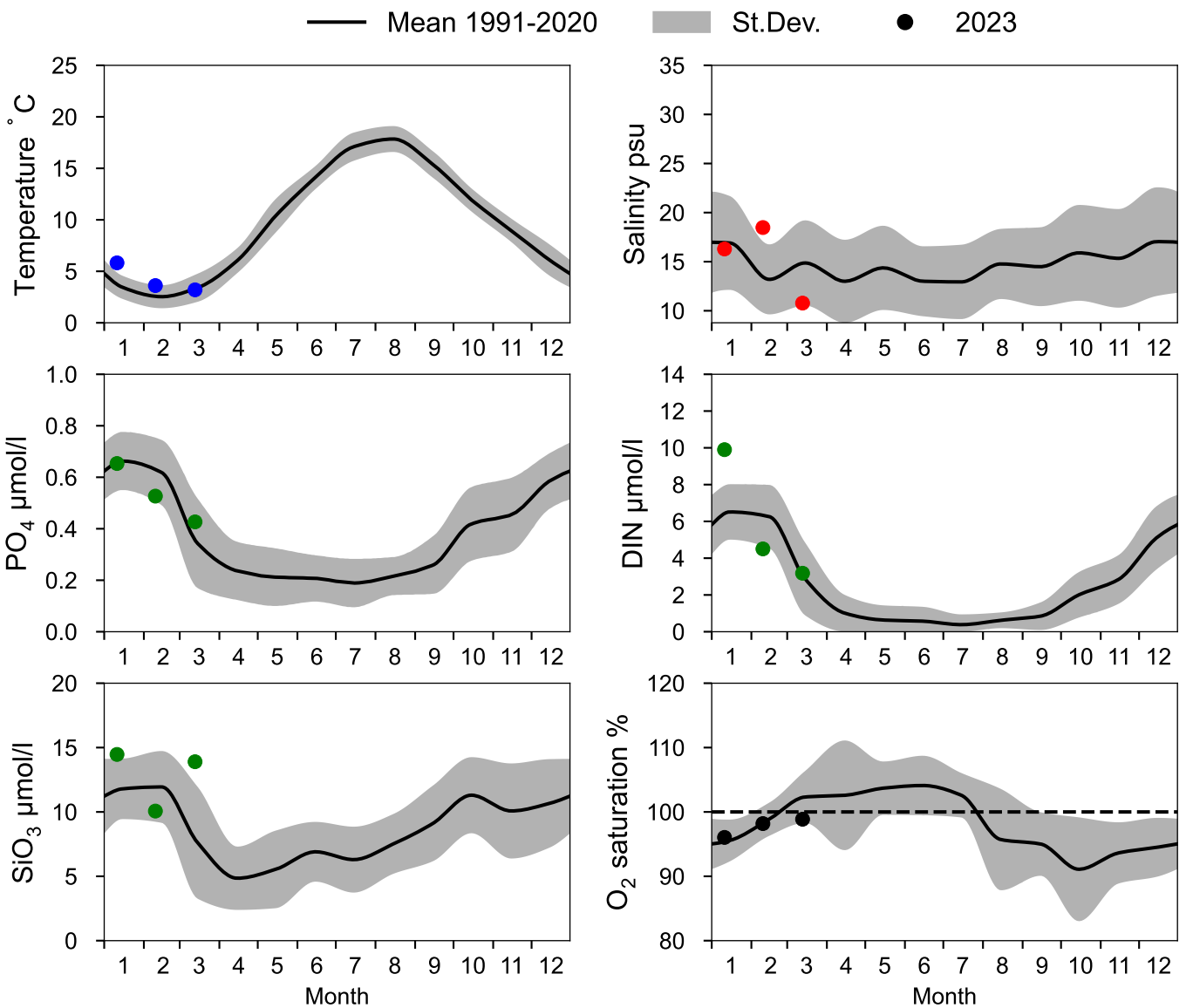

OXYGEN IN BOTTOM WATER (depth >= 40 m)

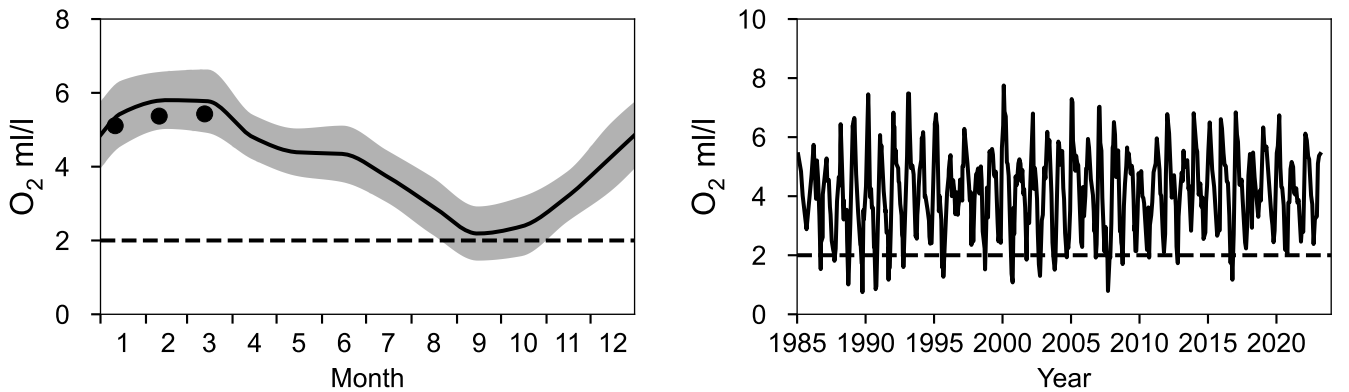

Vertical profiles W LANDSKRONA
March

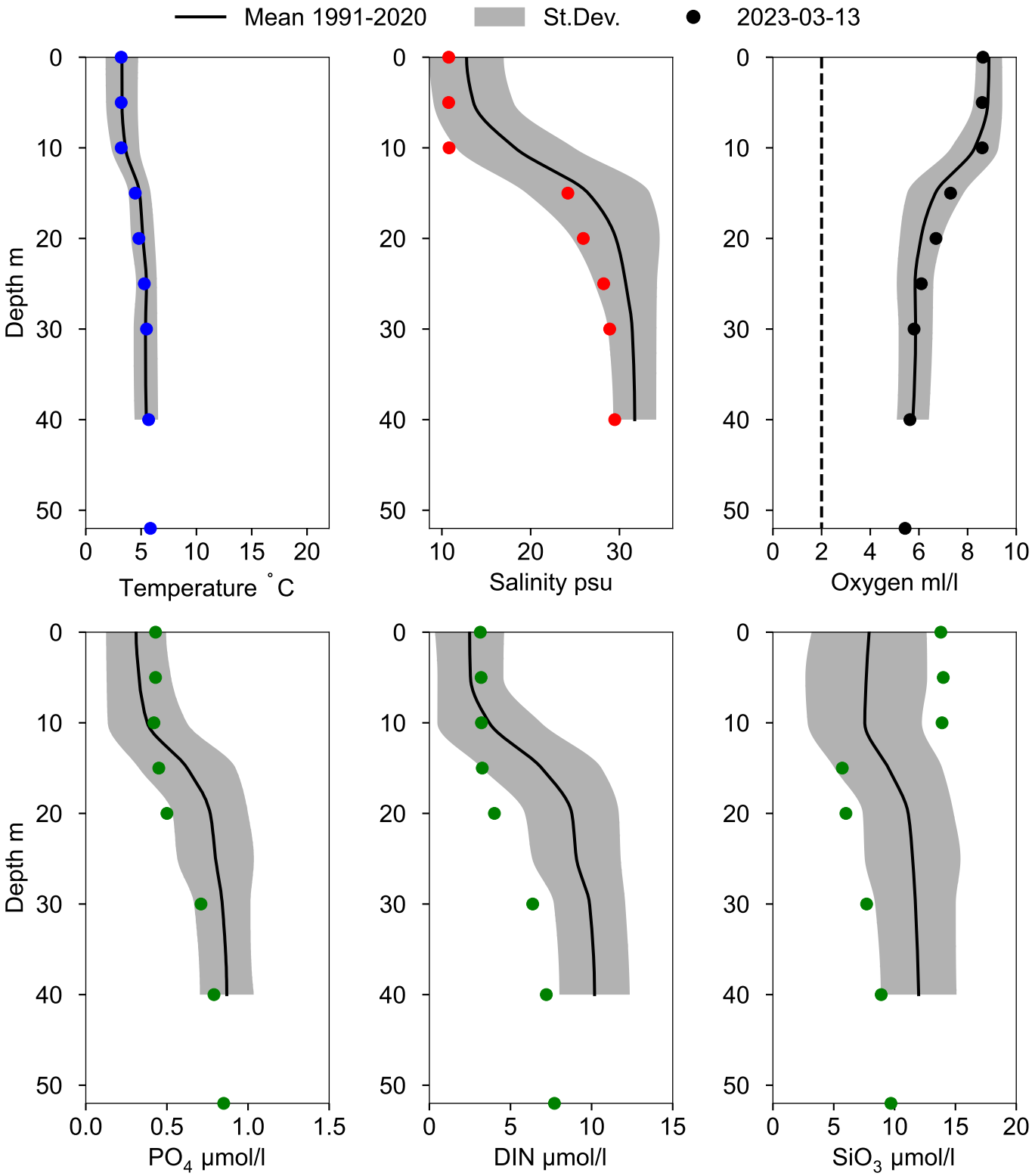

Vertical profiles 1 SW SVINBÅDAN
March

Statistics based on data from: Södra Hallands och norra Öresunds kustvatten

Mean 1991-2020 | St.Dev. | 2023-03-13

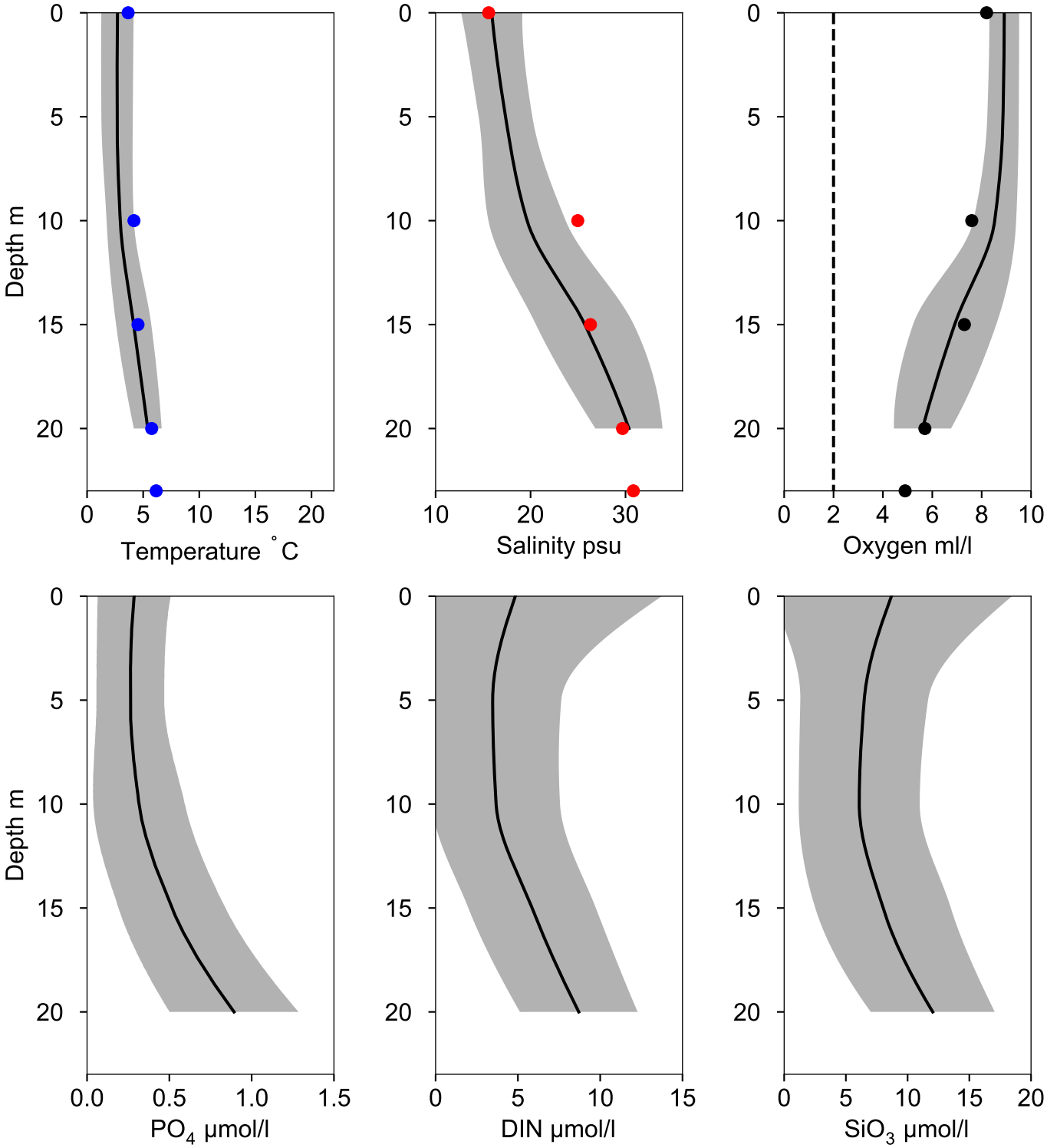

STATION ANHOLT E SURFACE WATER (0-10 m)

Annual Cycles

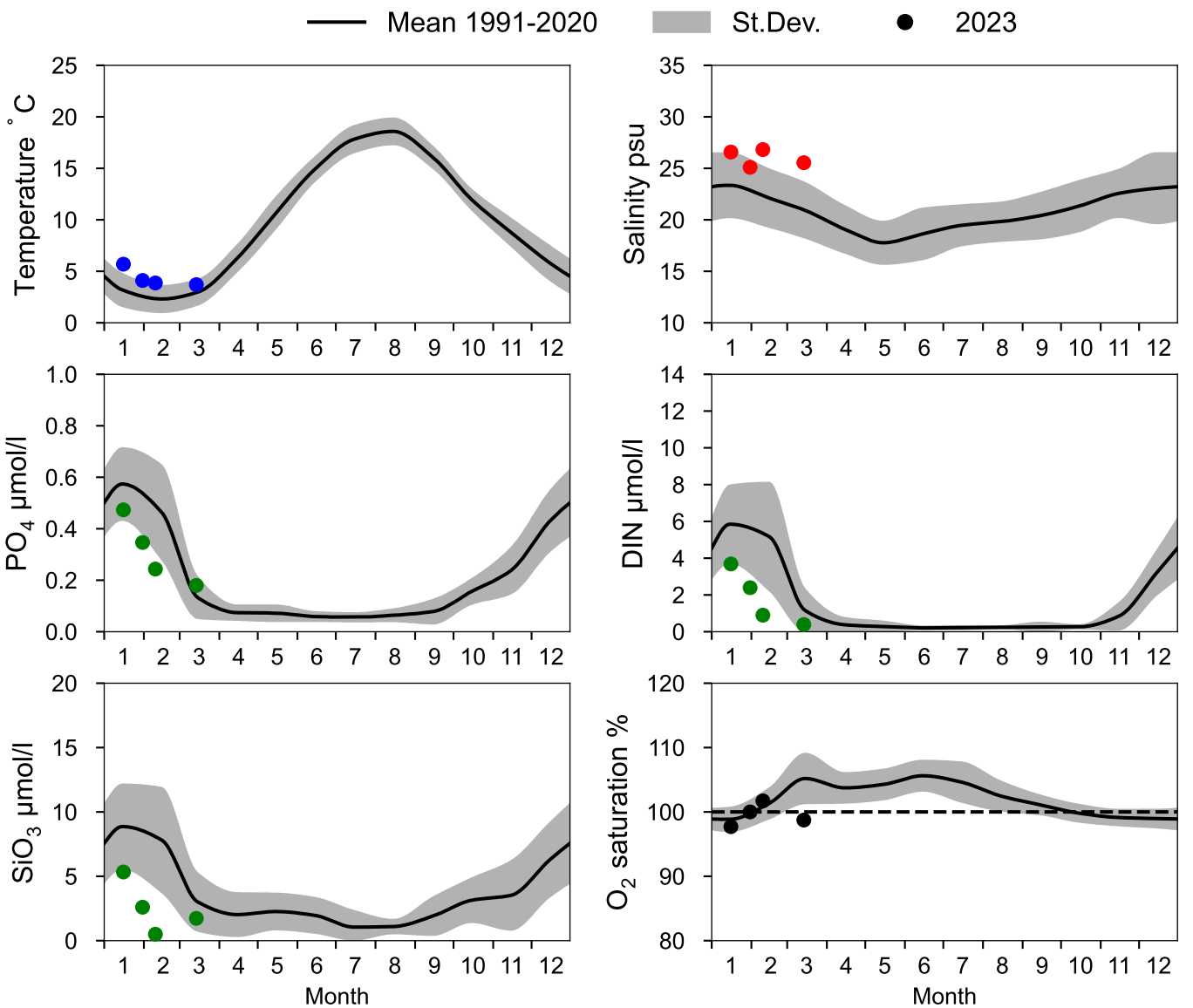

OXYGEN IN BOTTOM WATER (depth >= 52 m)

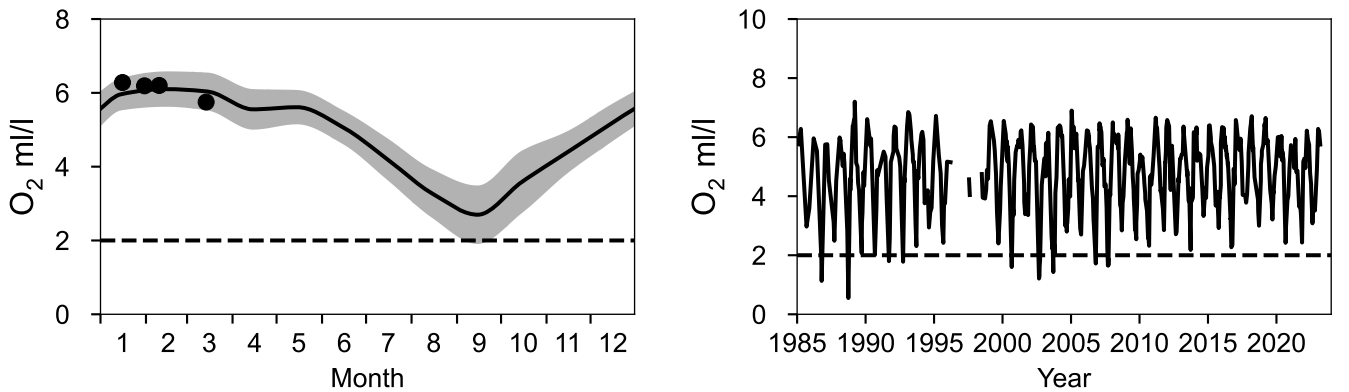

Vertical profiles ANHOLT E
March

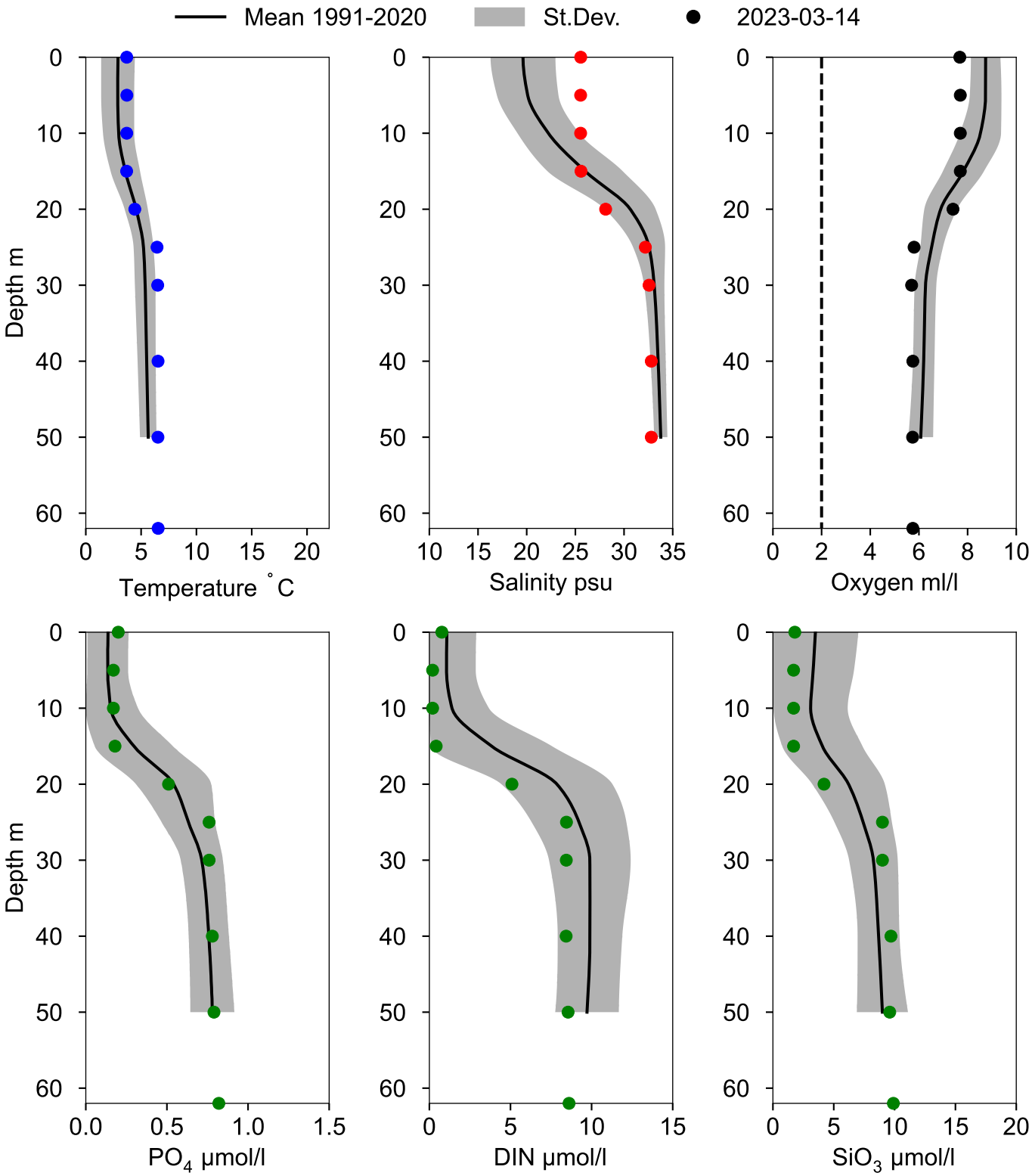

STATION N14 FALKENBERG SURFACE WATER (0-10 m)

Annual Cycles

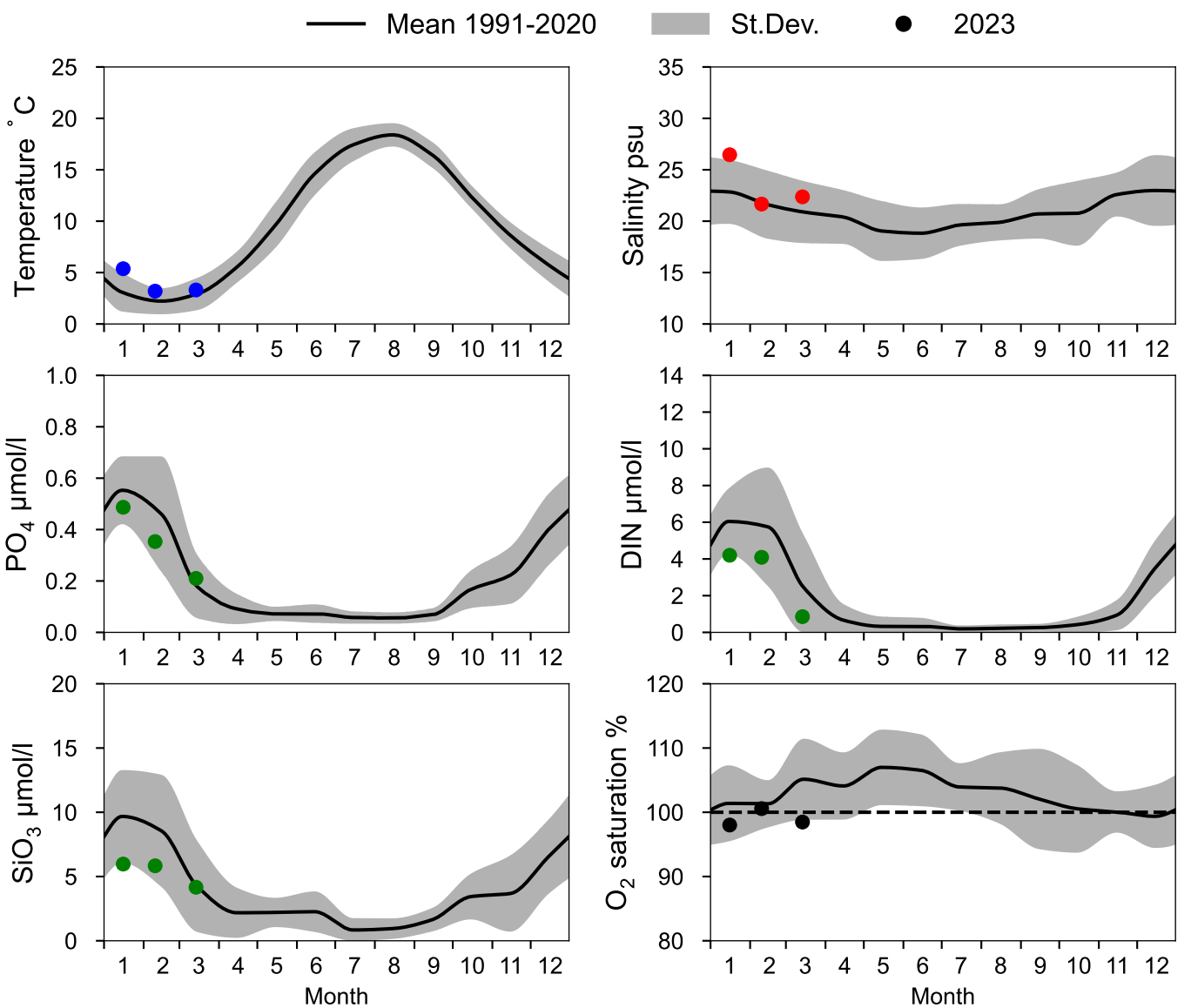

OXYGEN IN BOTTOM WATER (depth >= 25 m)

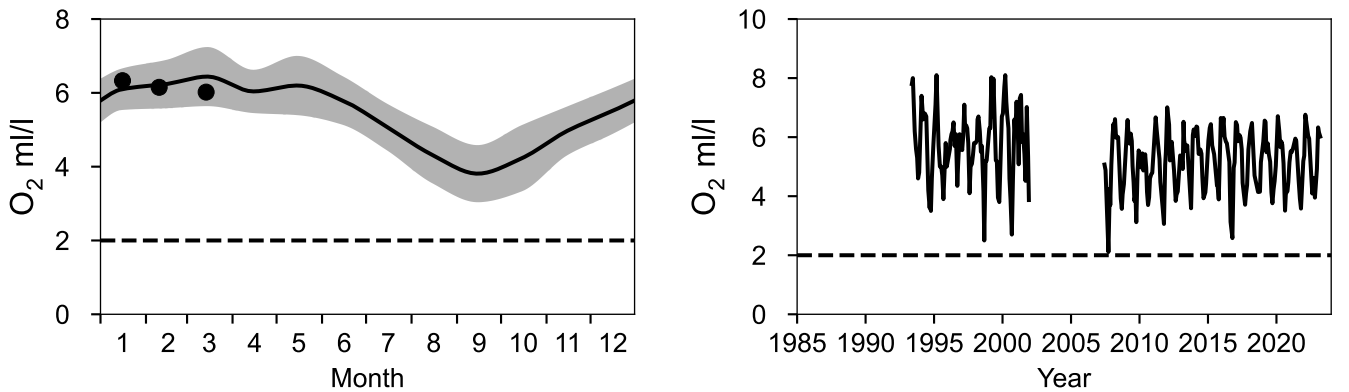

Vertical profiles N14 FALKENBERG
March

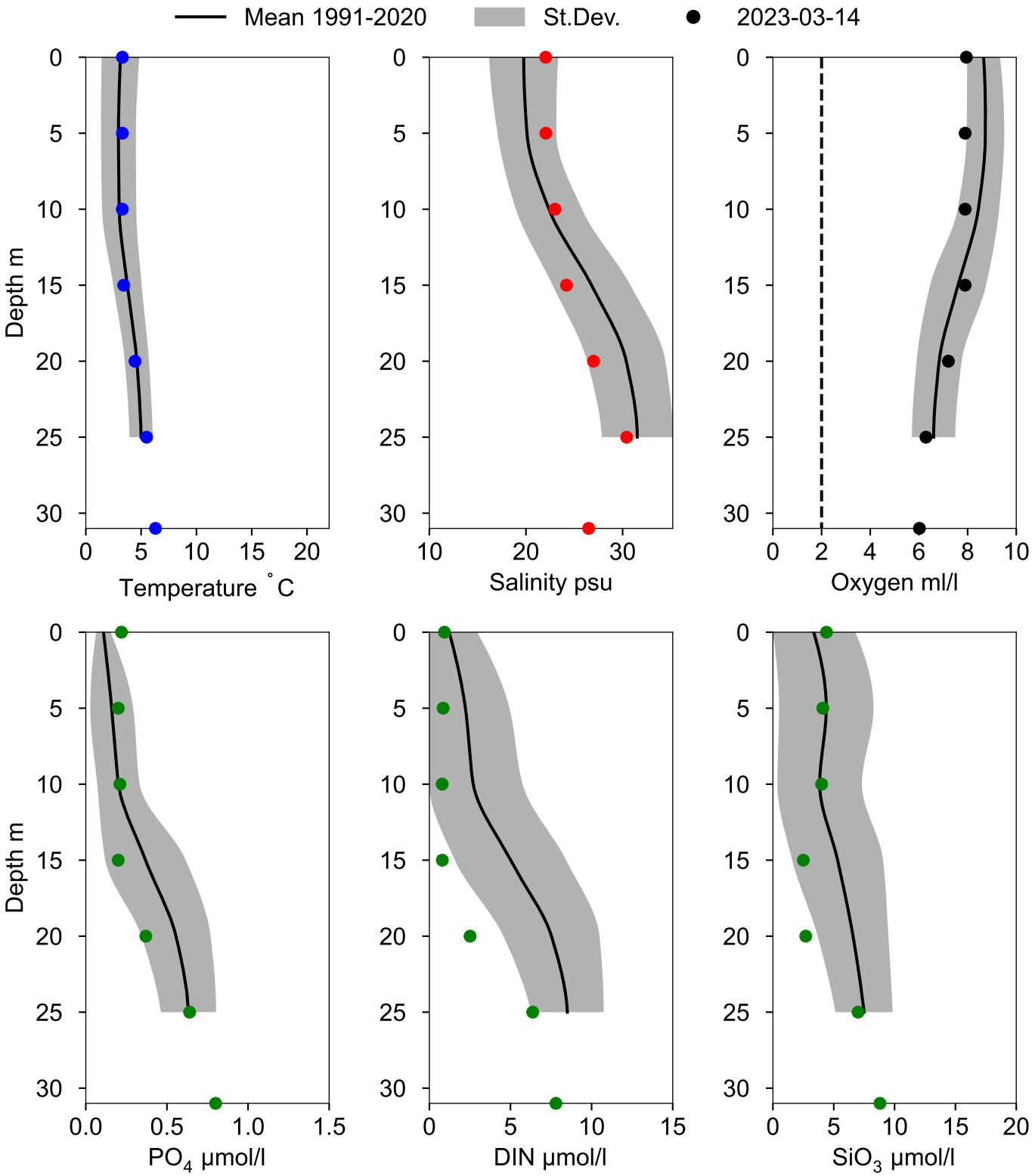

STATION FLADEN SURFACE WATER (0-10 m)

Annual Cycles

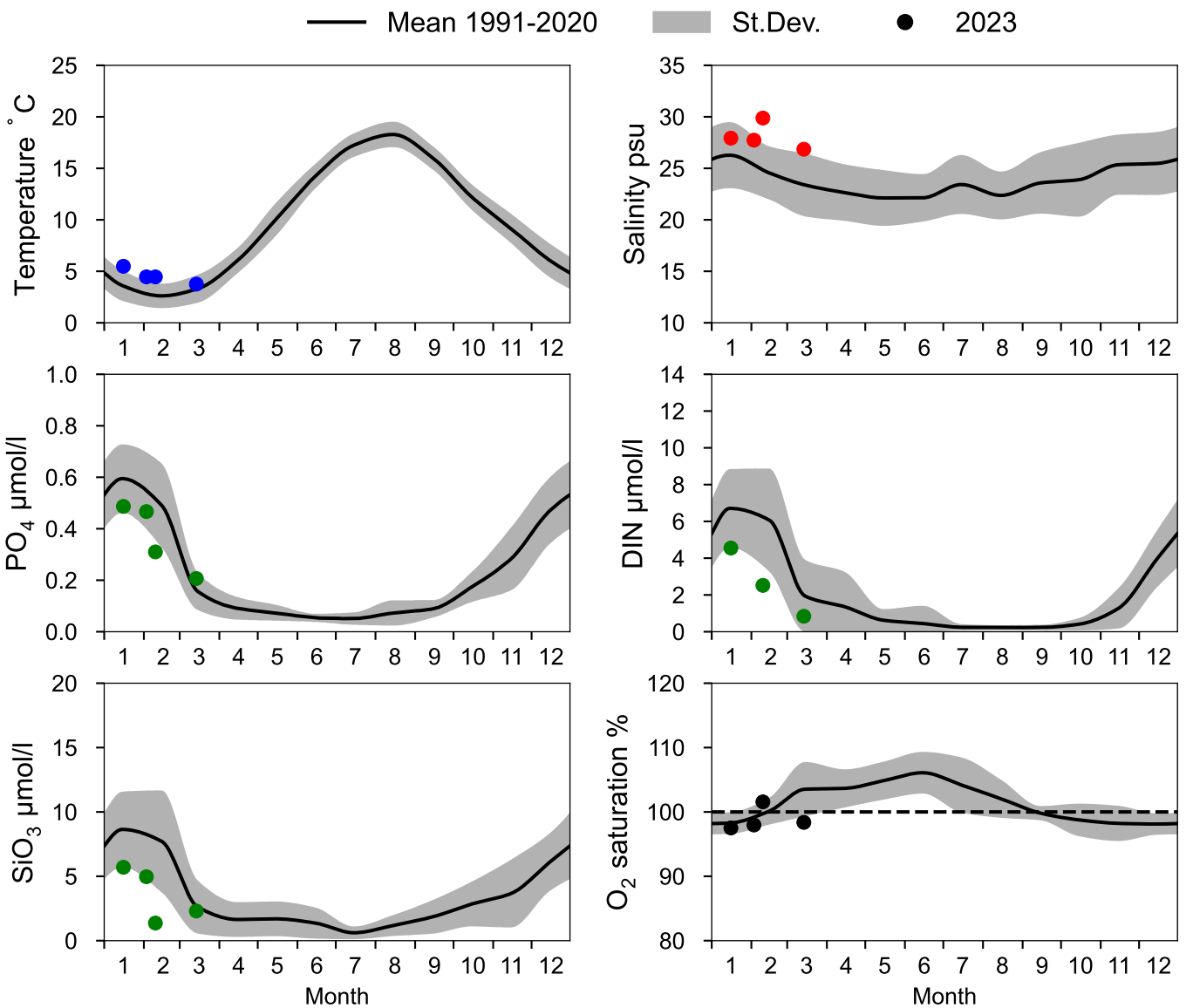

OXYGEN IN BOTTOM WATER (depth >= 74 m)

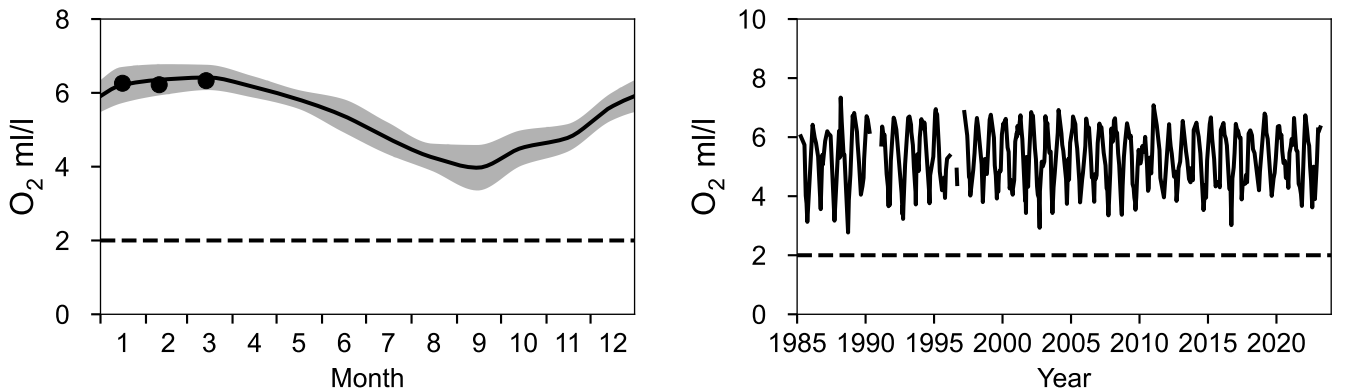

Vertical profiles FLADEN
March

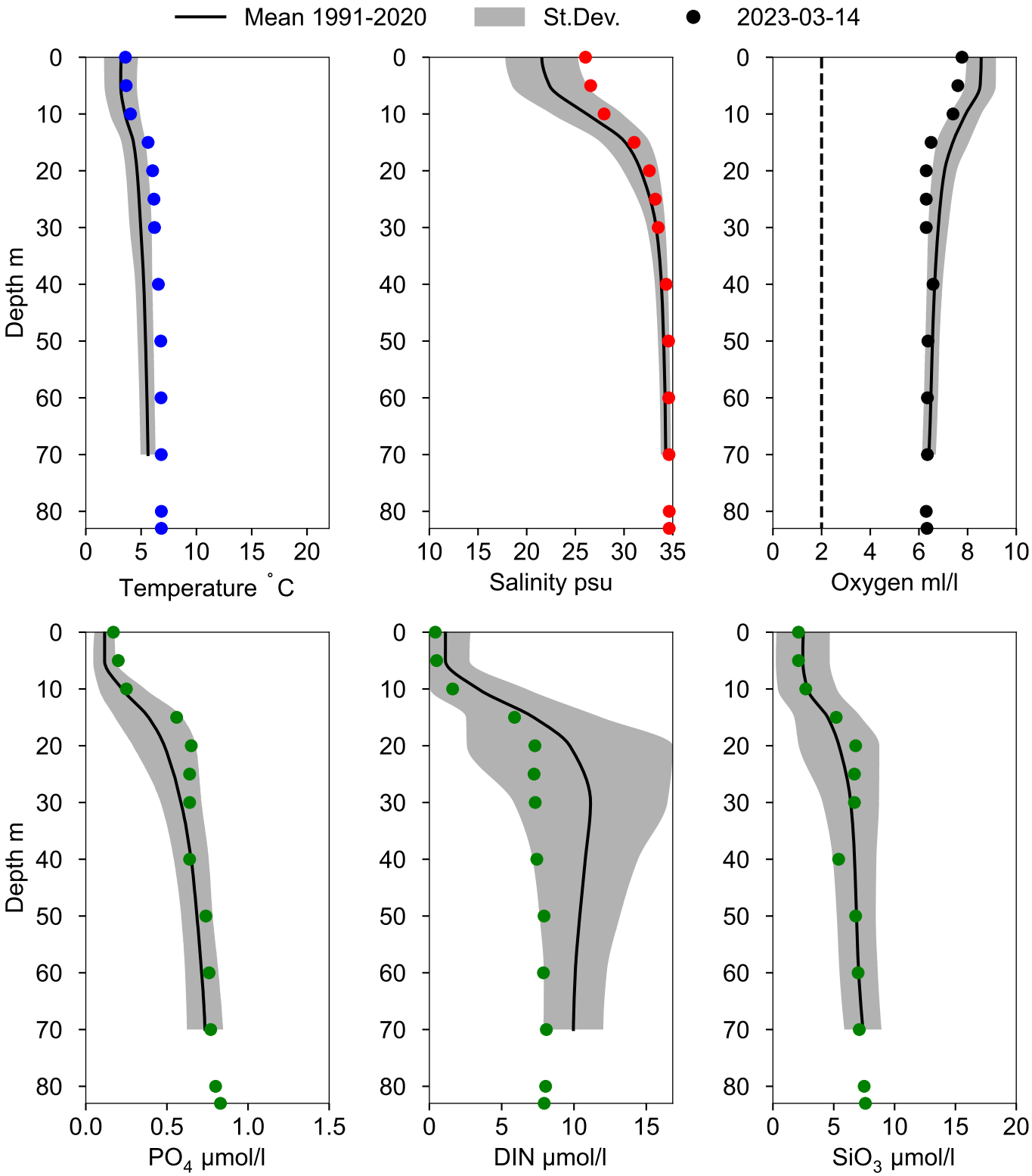

STATION P2 SURFACE WATER (0-10 m)

Annual Cycles

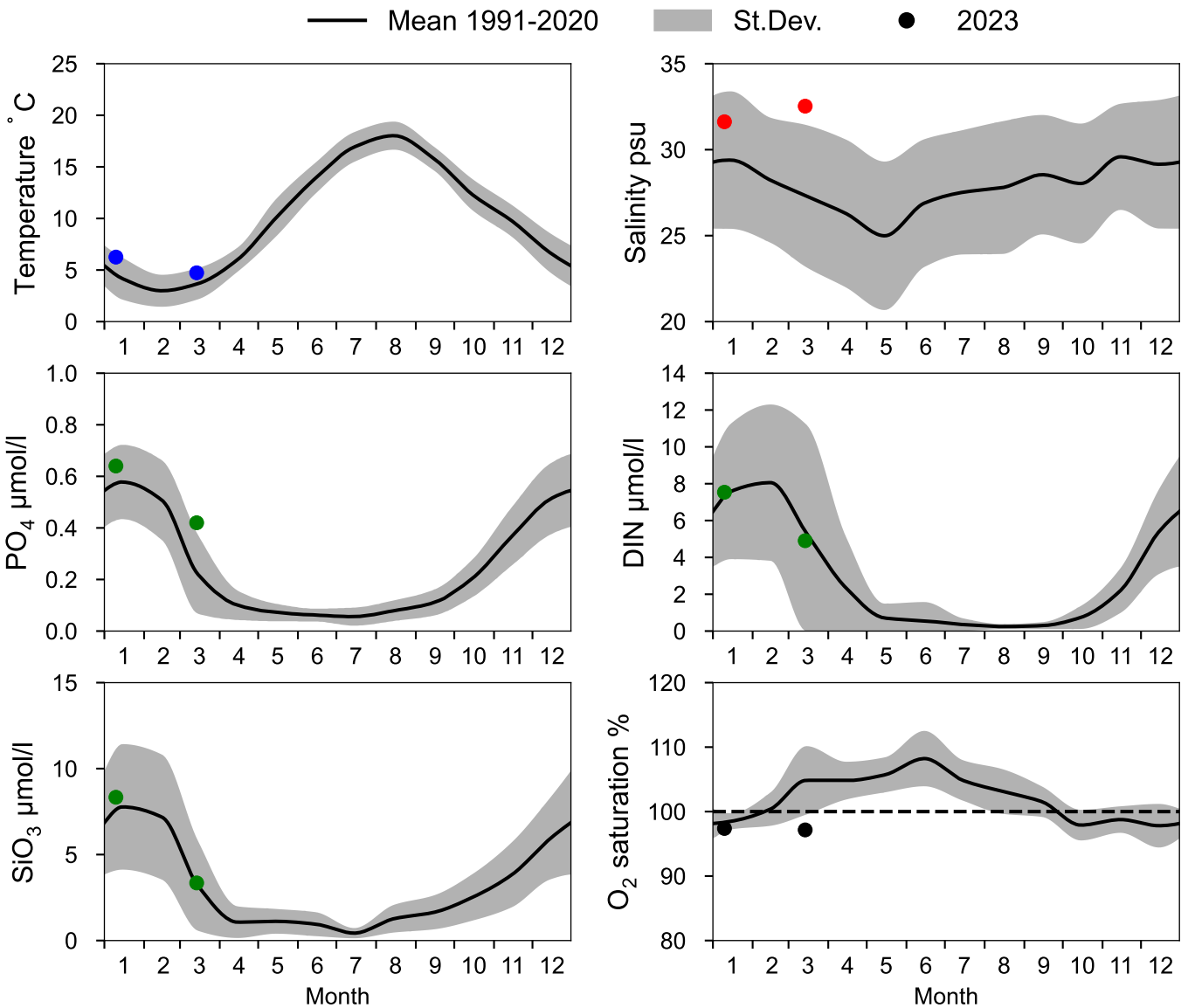

OXYGEN IN BOTTOM WATER (depth >= 75 m)

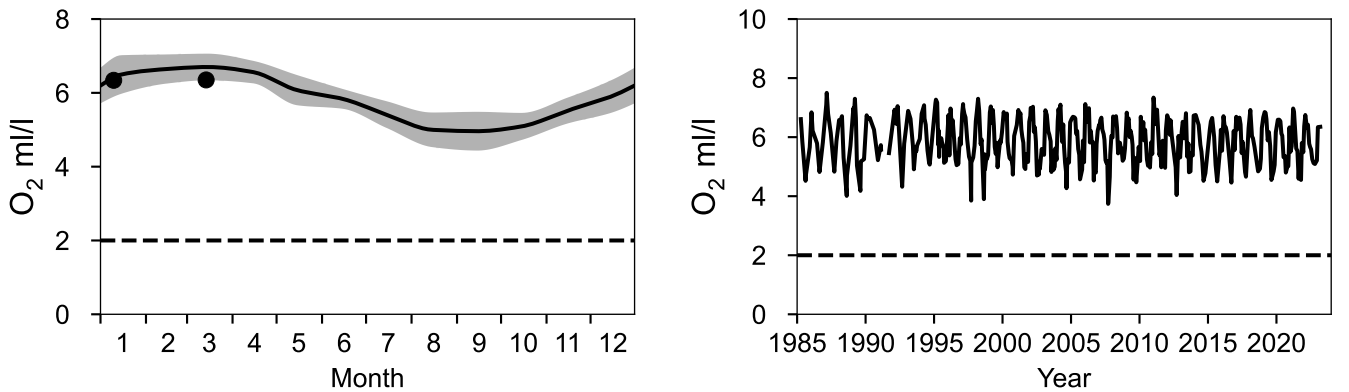

Vertical profiles P2
March

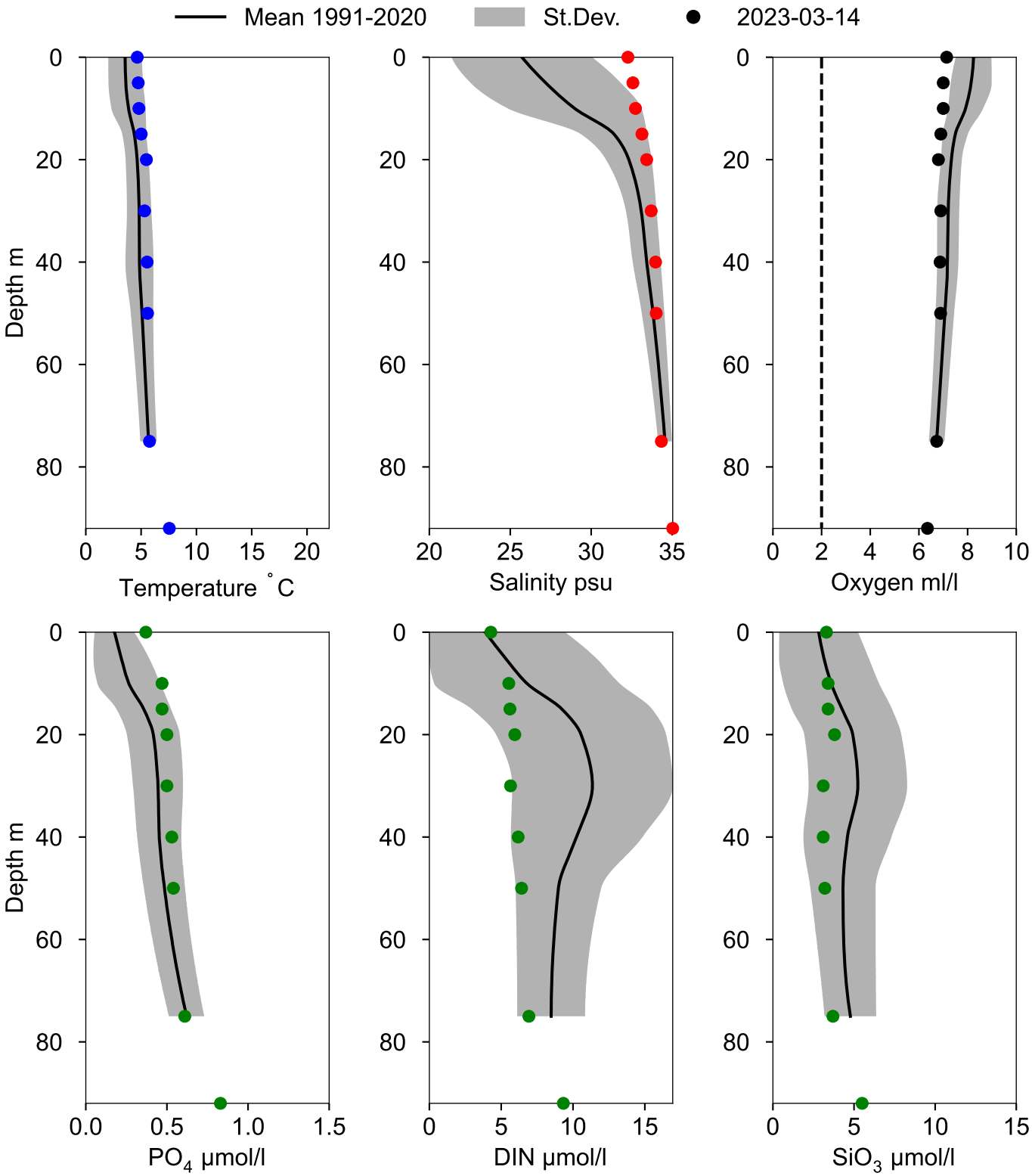

STATION Å15 SURFACE WATER (0-10 m)

Annual Cycles

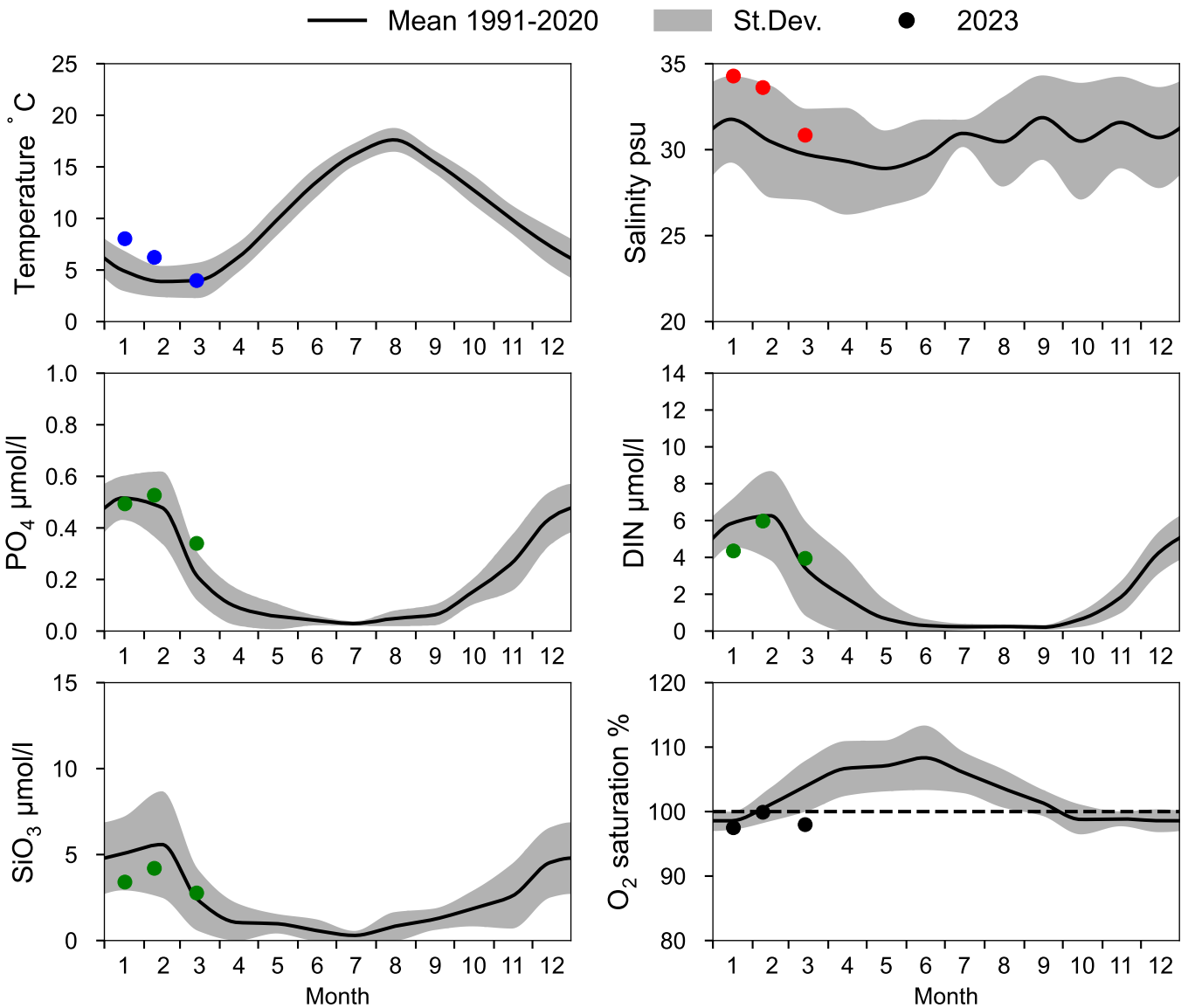

OXYGEN IN BOTTOM WATER (depth >= 125 m)

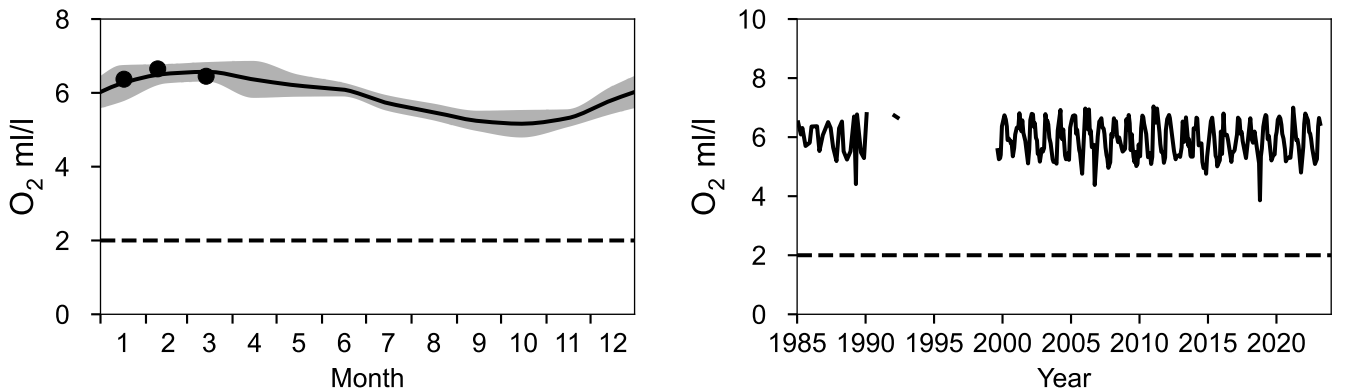

Vertical profiles Å15
March

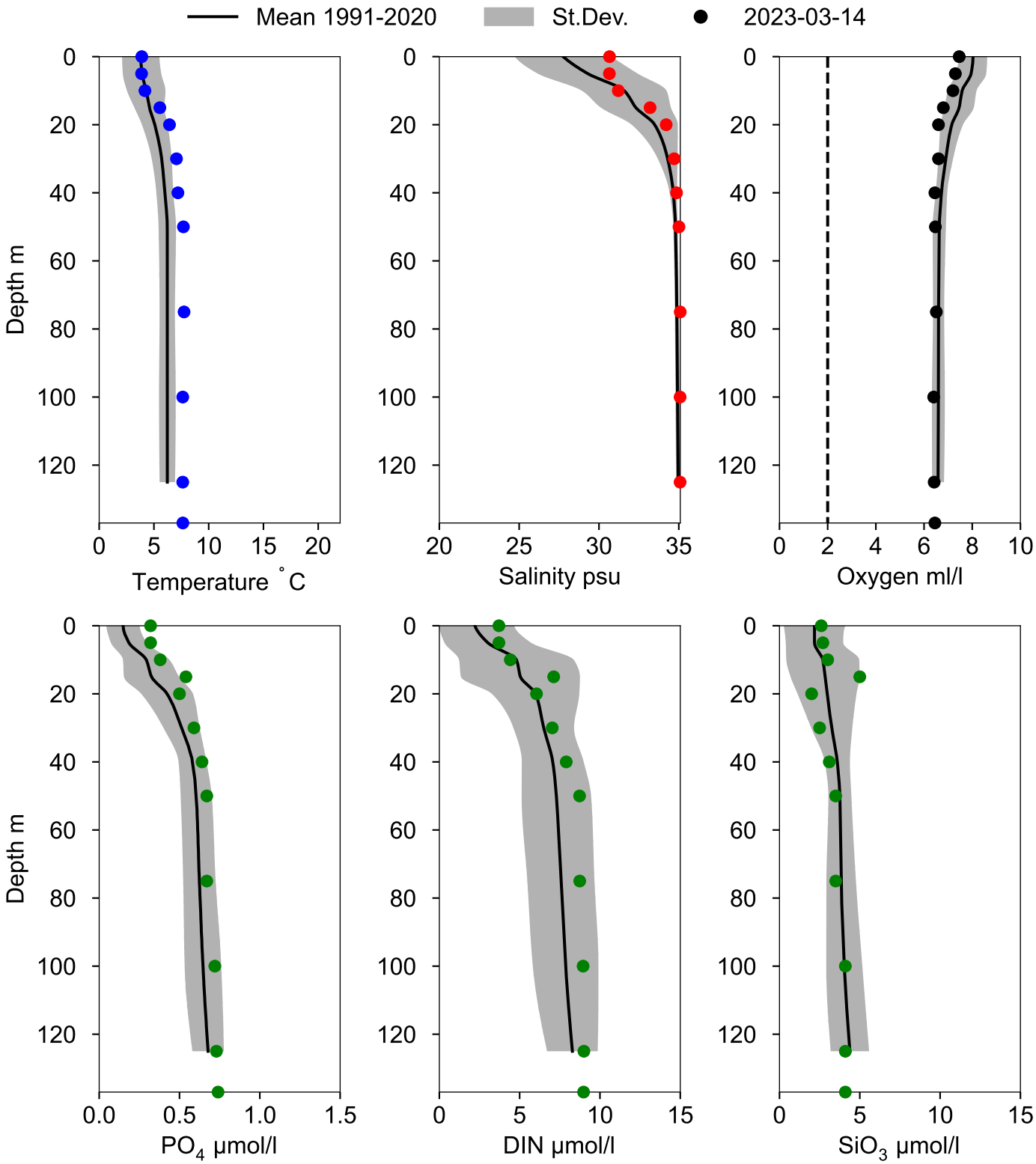

Vertical profiles Å16
March

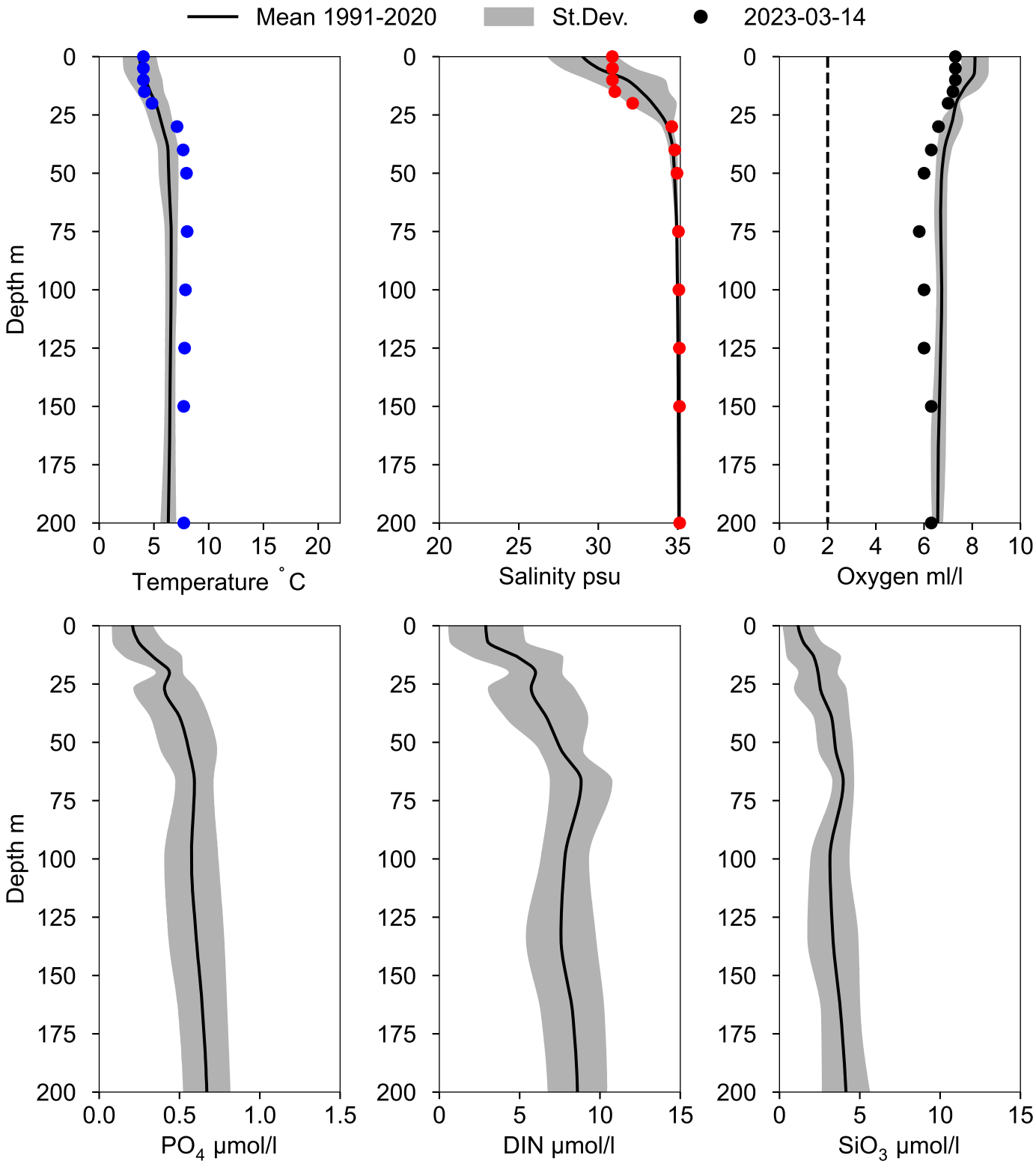

STATION Å17 SURFACE WATER (0-10 m)

Annual Cycles

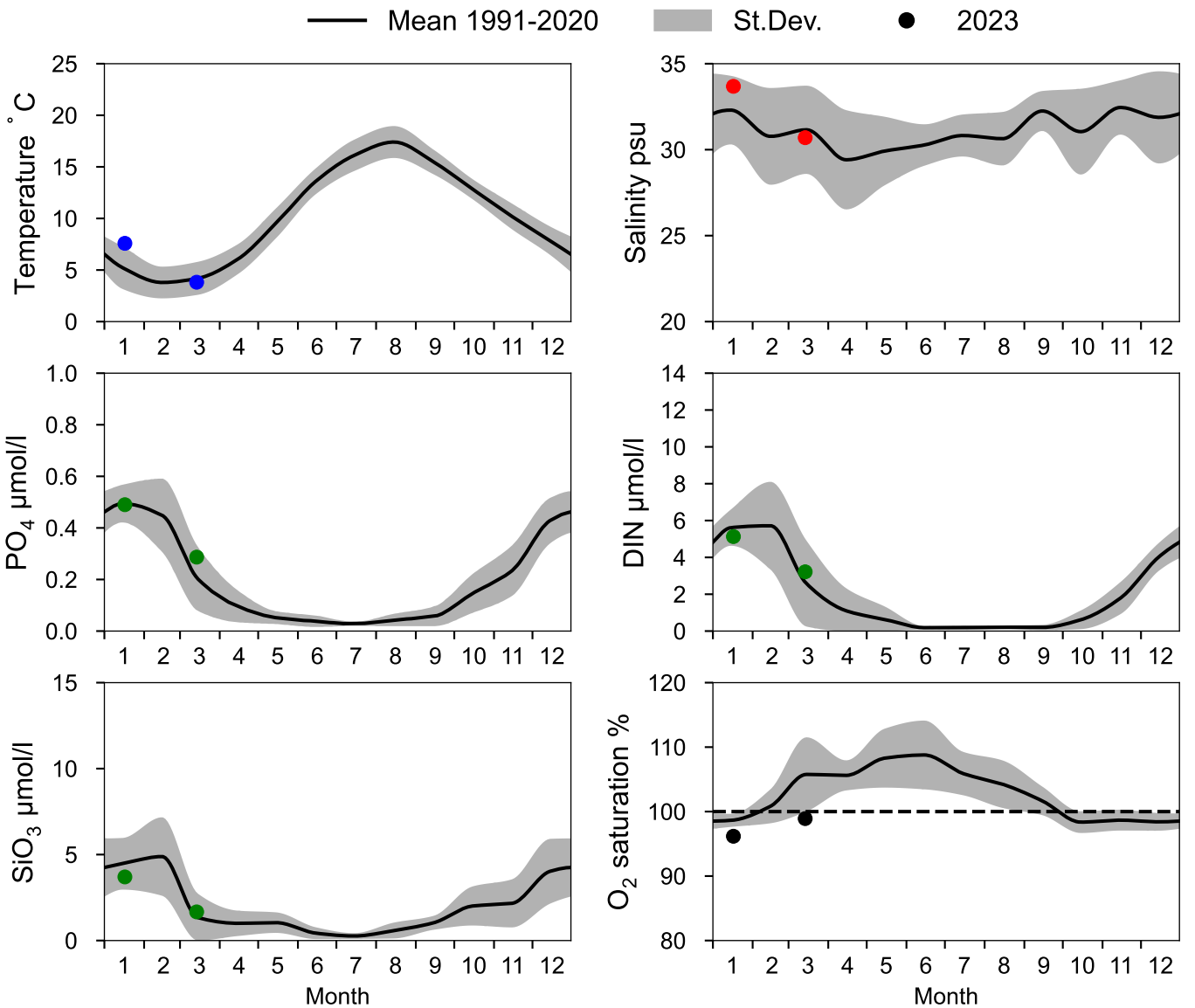

OXYGEN IN BOTTOM WATER (depth >= 300 m)

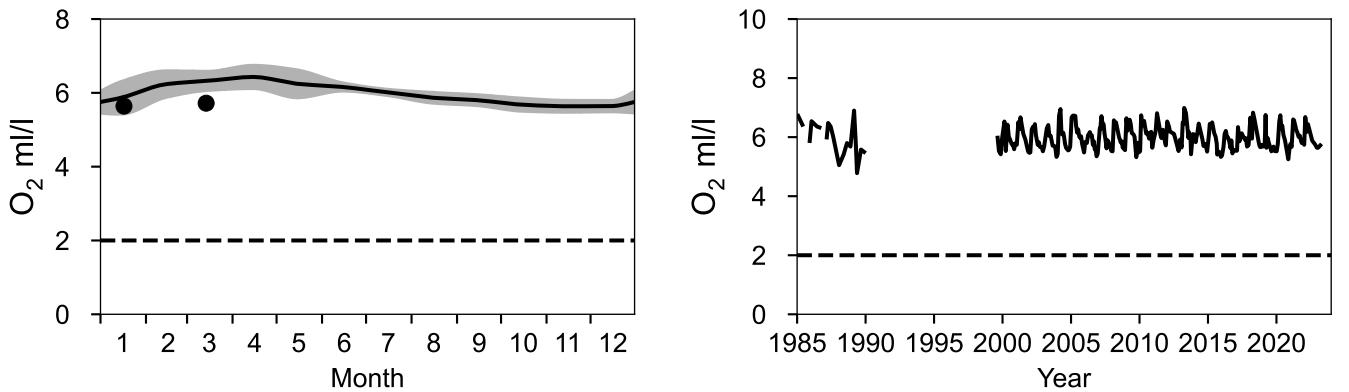

Vertical profiles Å17
March

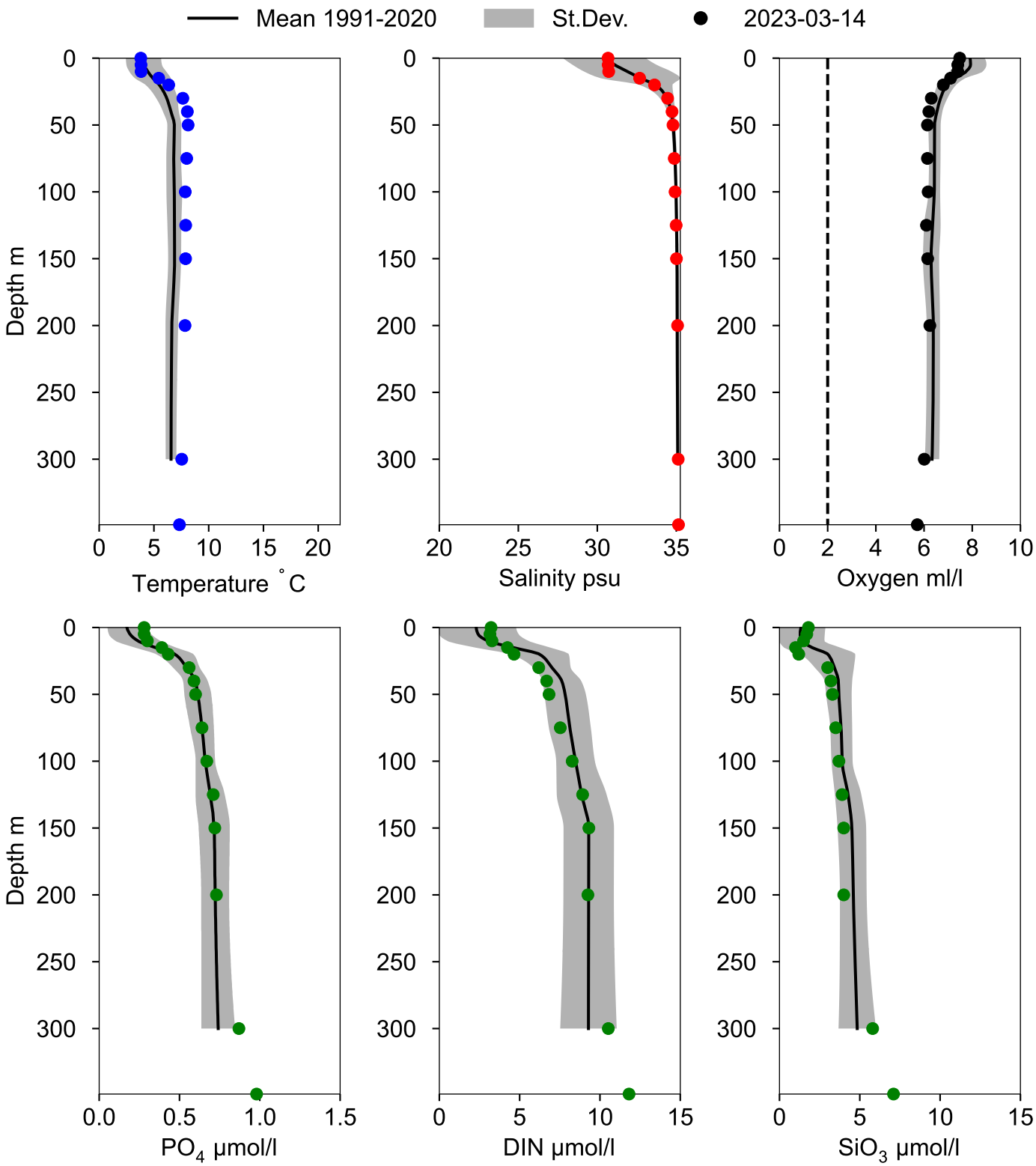

Vertical profiles Å14
March

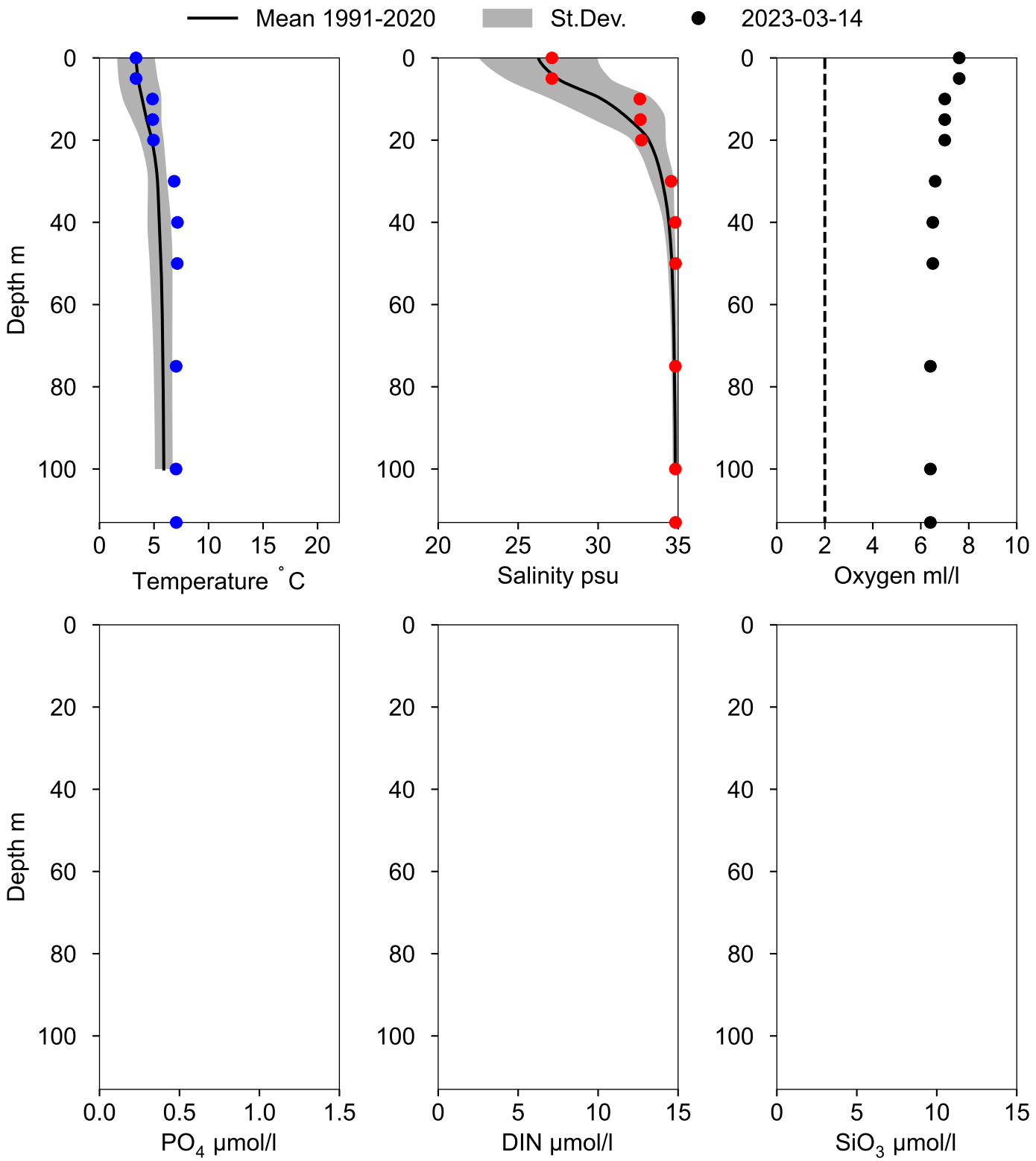

STATION Å13 SURFACE WATER (0-10 m)

Annual Cycles

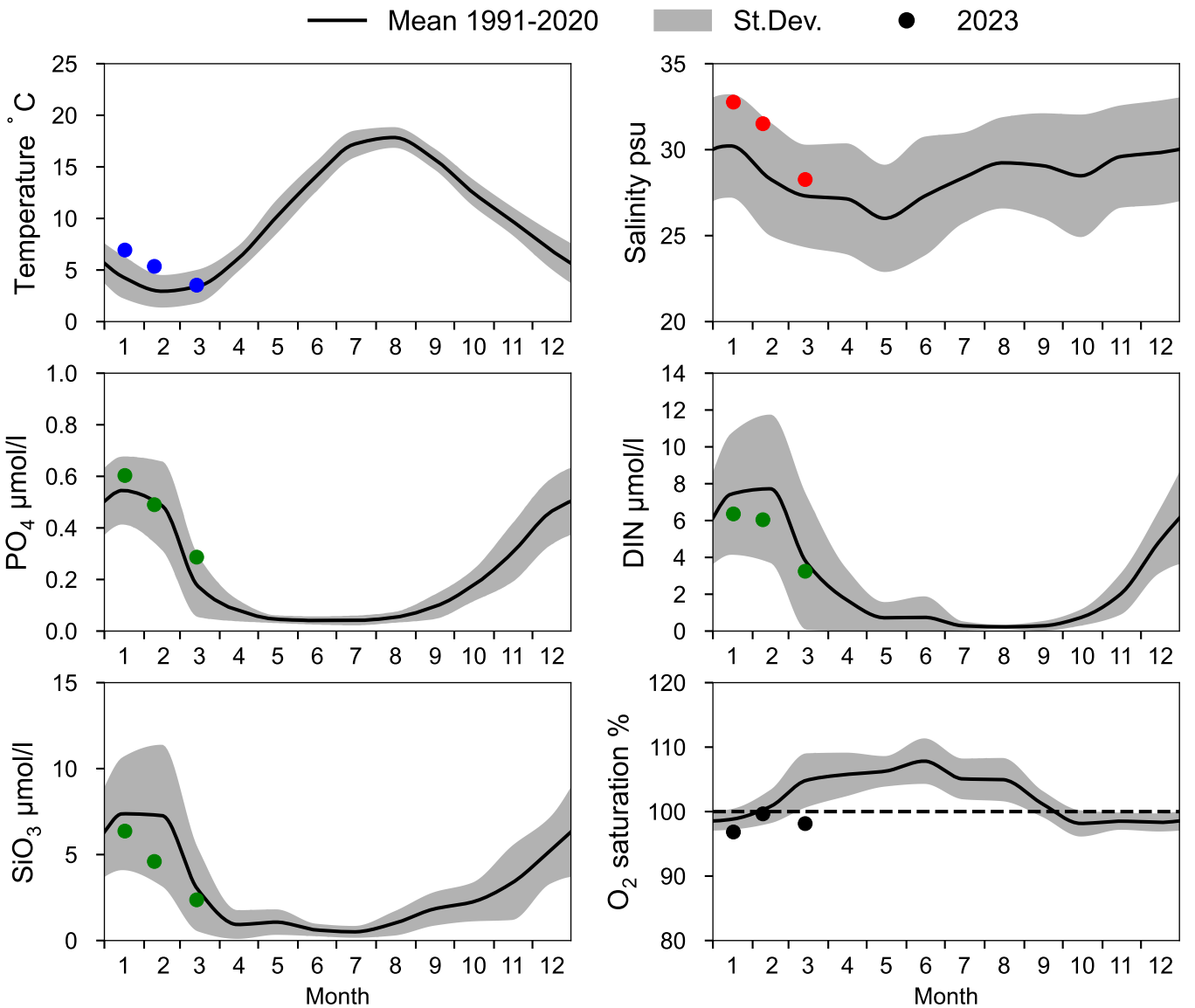

OXYGEN IN BOTTOM WATER (depth >= 82 m)

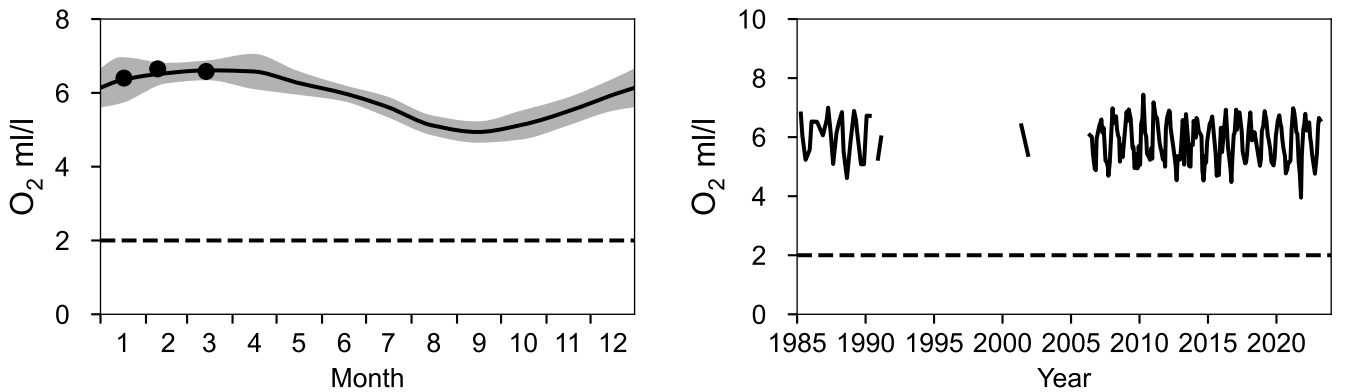

Vertical profiles Å13
March

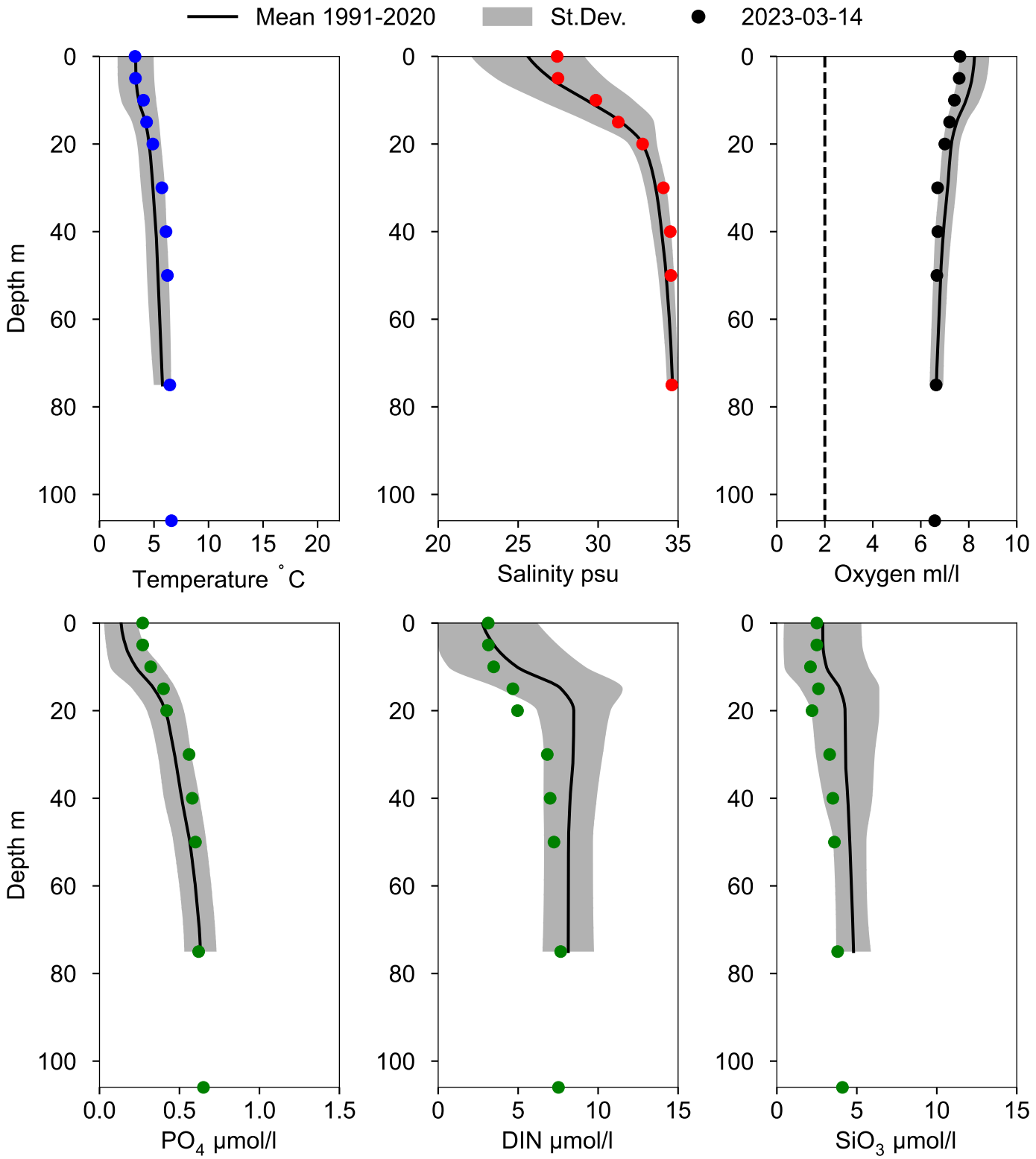

STATION SLÄGGÖ SURFACE WATER (0-10 m)

Annual Cycles

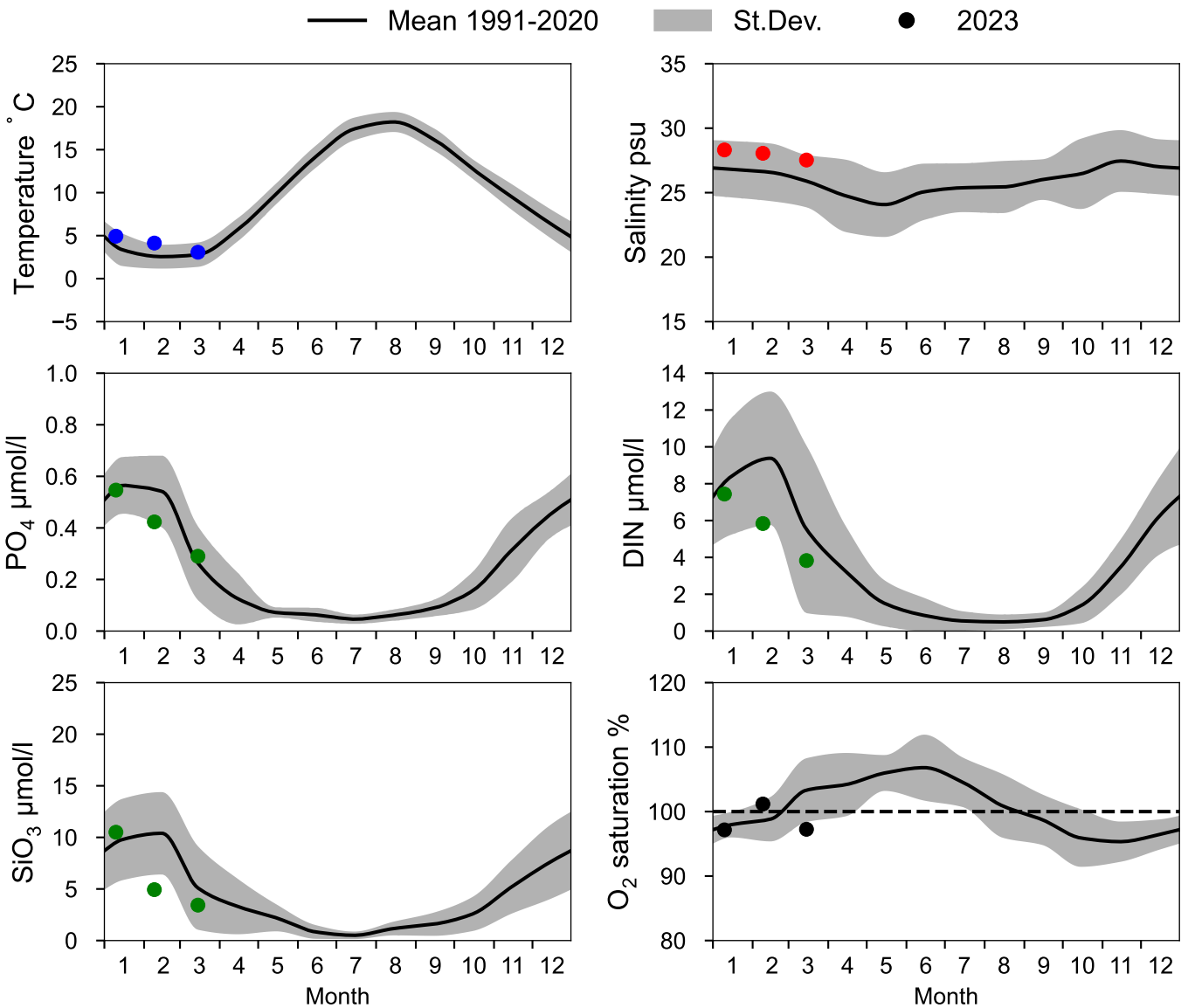

OXYGEN IN BOTTOM WATER (depth >= 64 m)

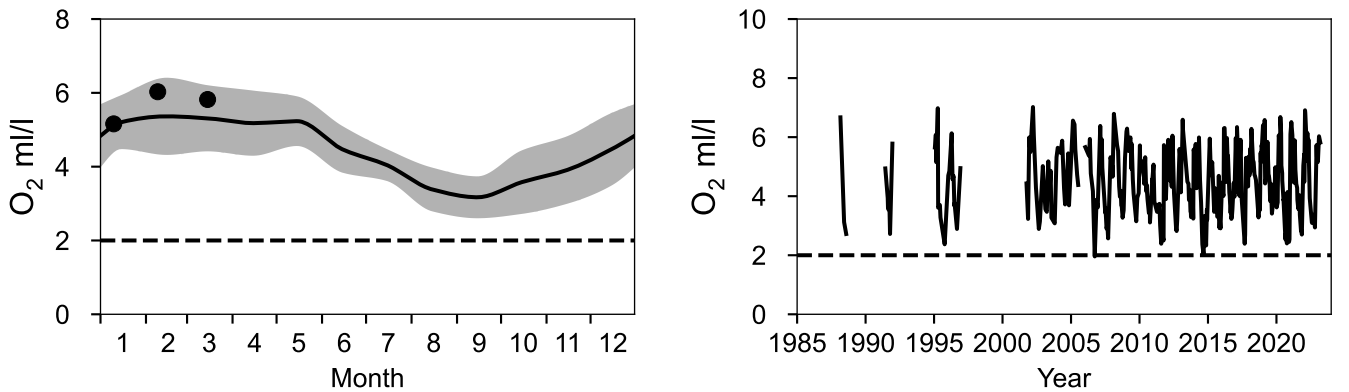
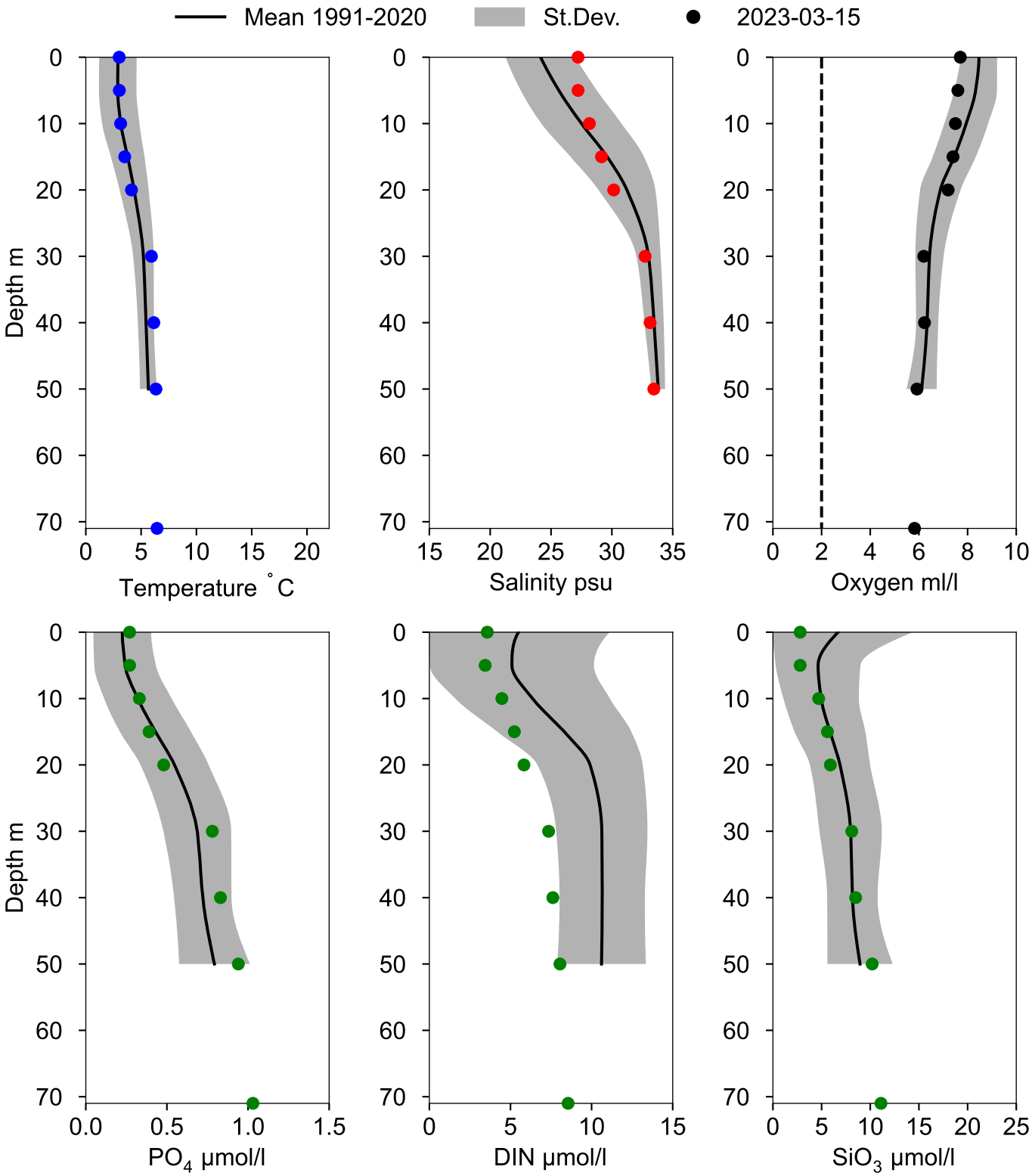
Vertical profiles SLÄGGÖ
March