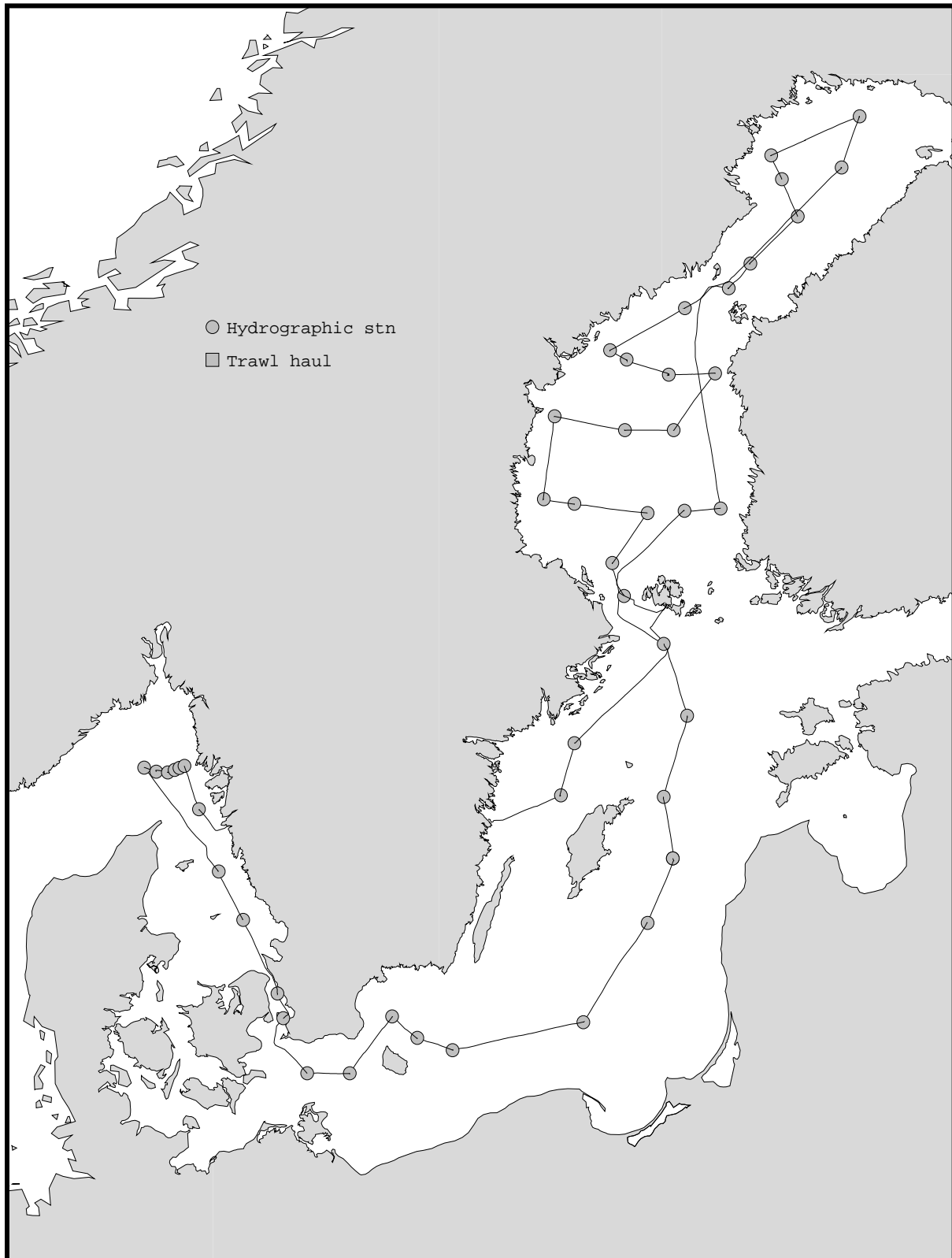


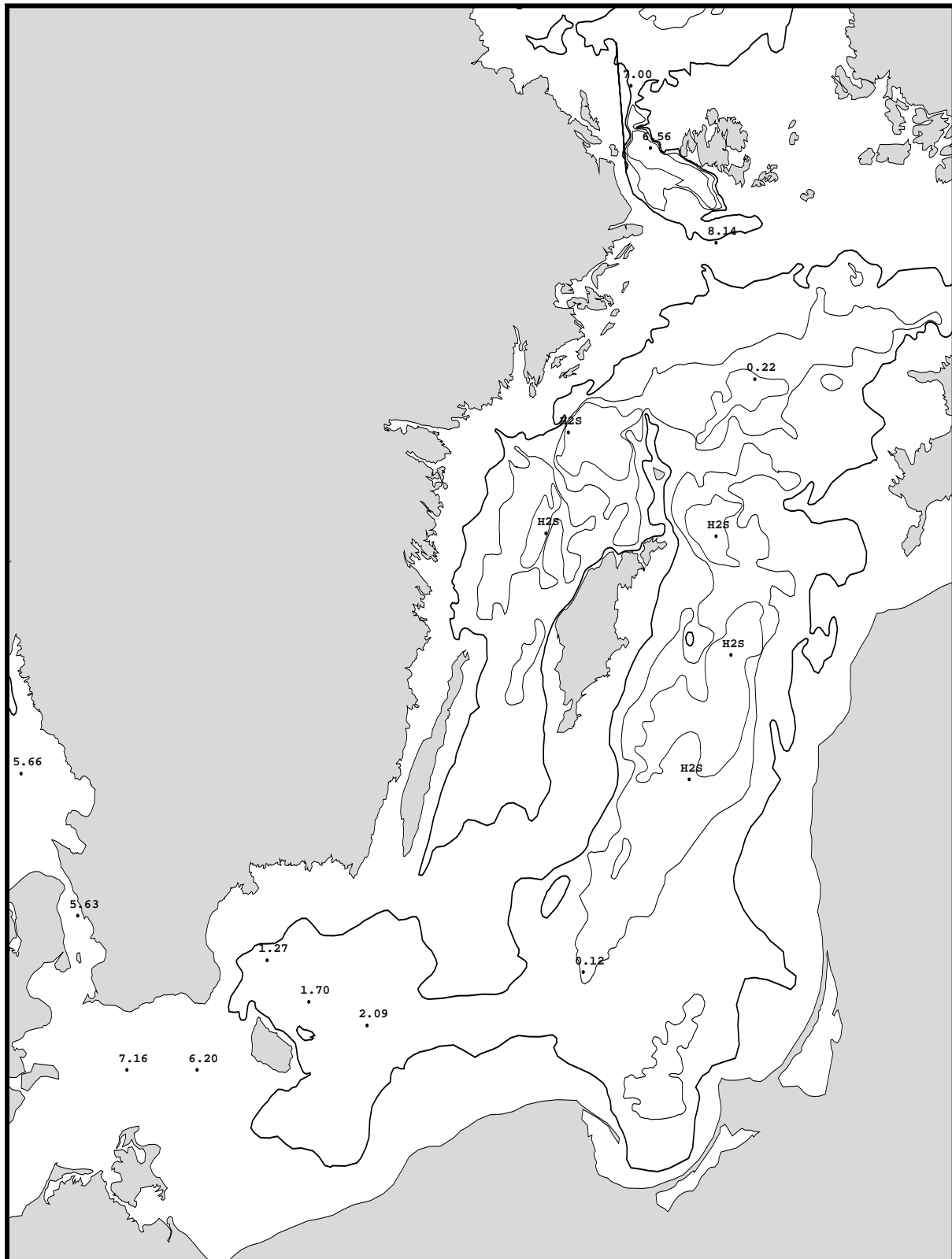
TRACK CHART

Country: Sweden
Ship : Argos
Date : 19991205-19991216
Series : 0687-0733



Bottom water oxygen concentration (ml/l)

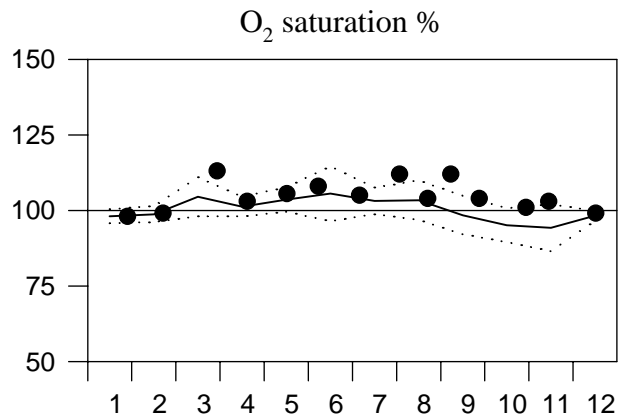
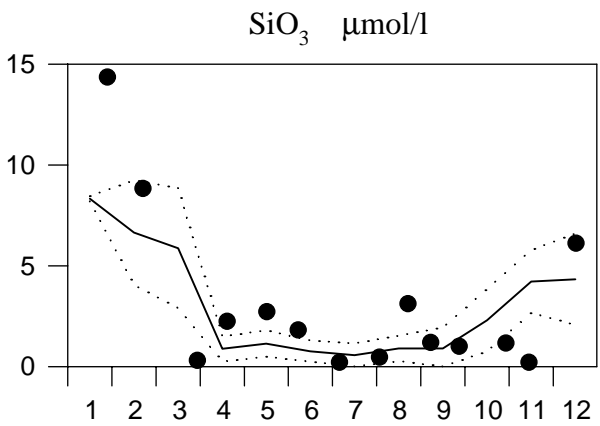
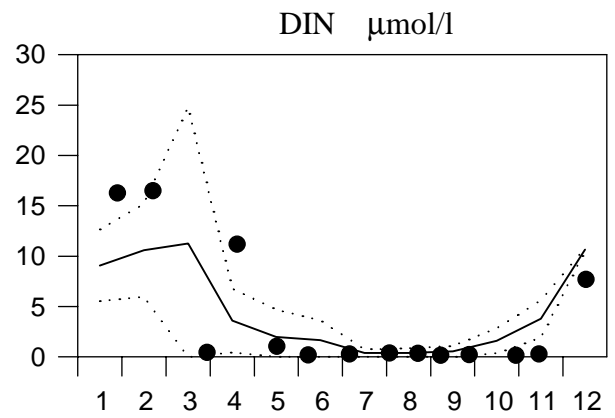
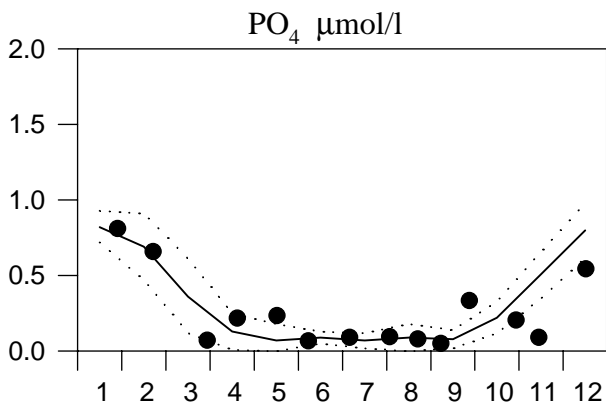
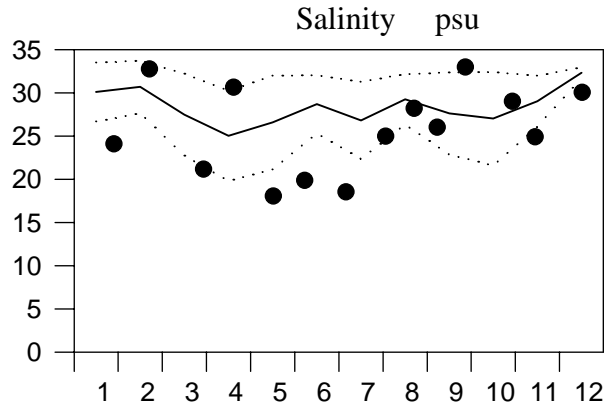
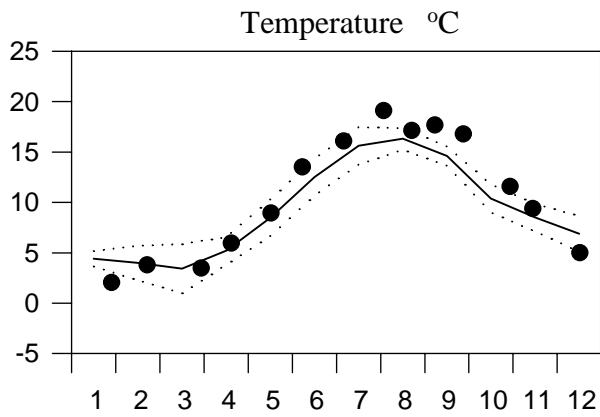
Country: Sweden
Ship : Argos
Date : 19991206-19991216
Series : 0687-0733



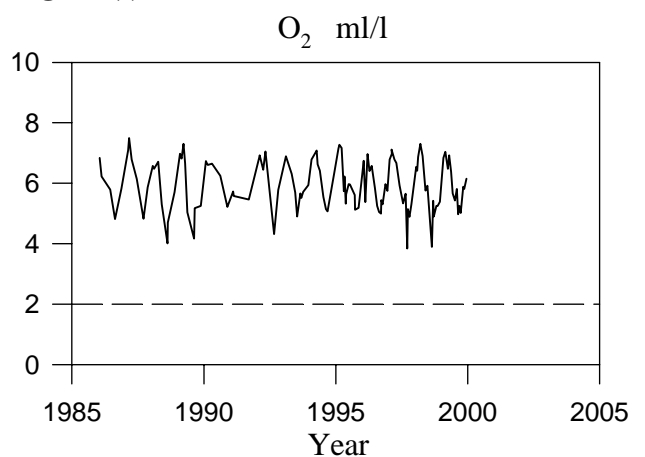
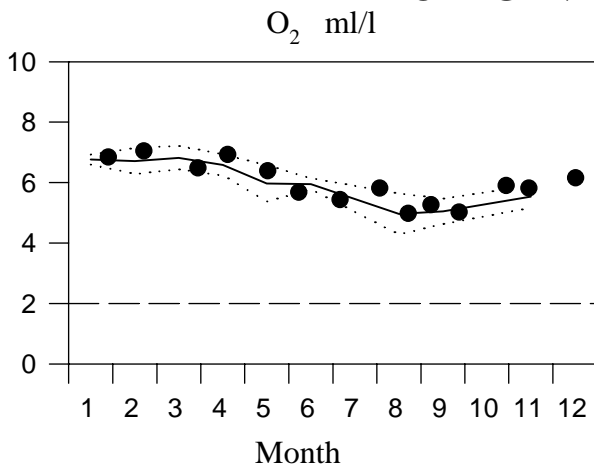
STATION P2 SURFACE WATER

Annual Cycles

— Mean 1986-1995 ····· St.Dev. ● 1999



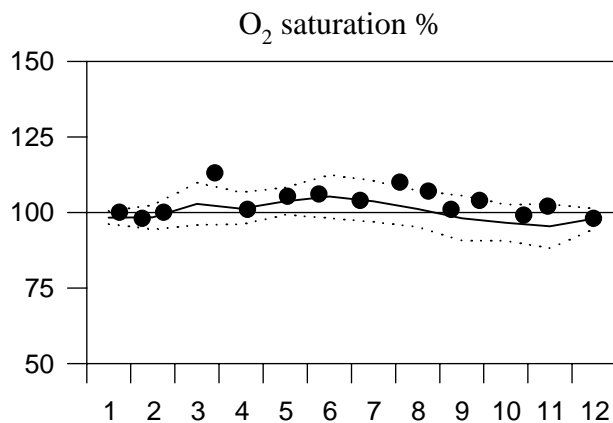
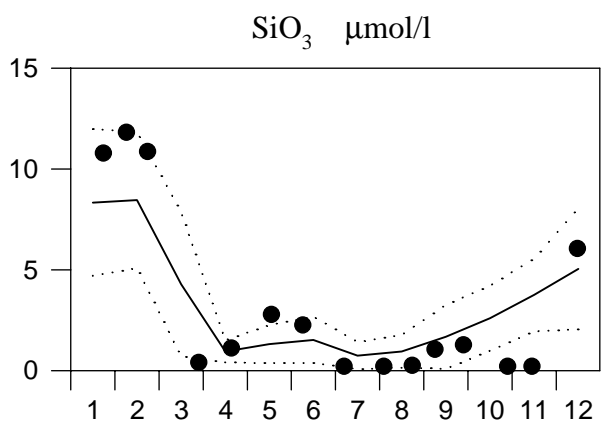
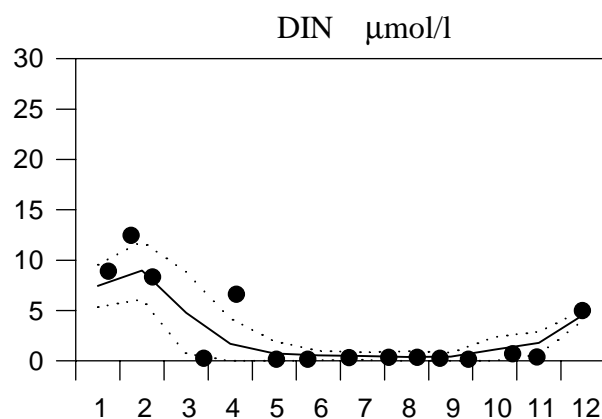
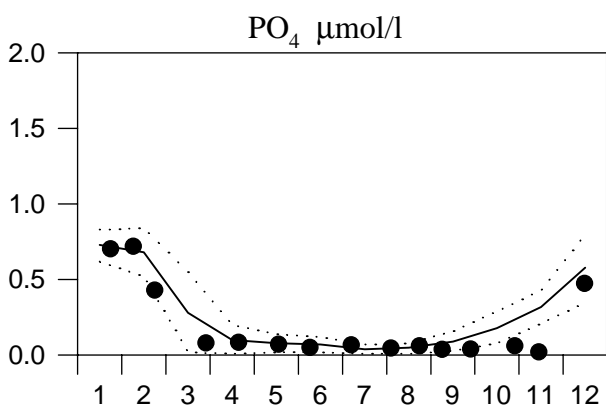
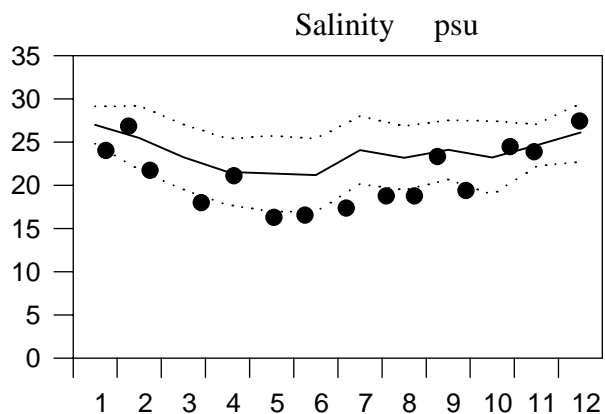
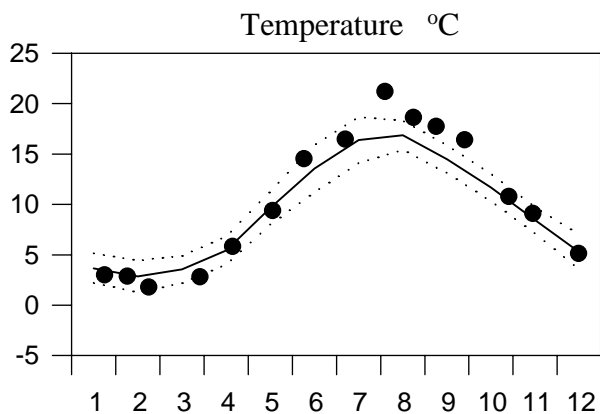
OXYGEN IN BOTTOM WATER



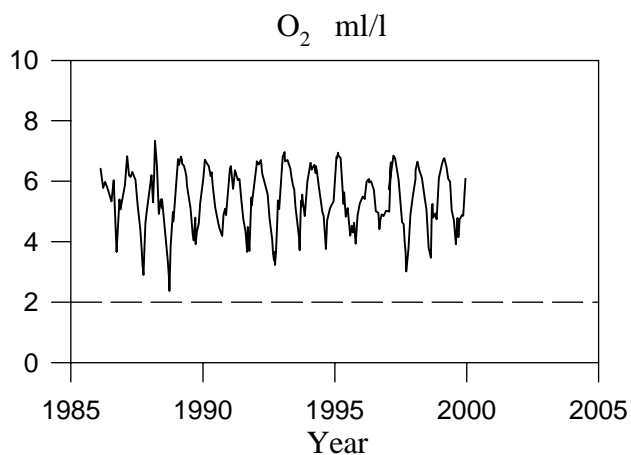
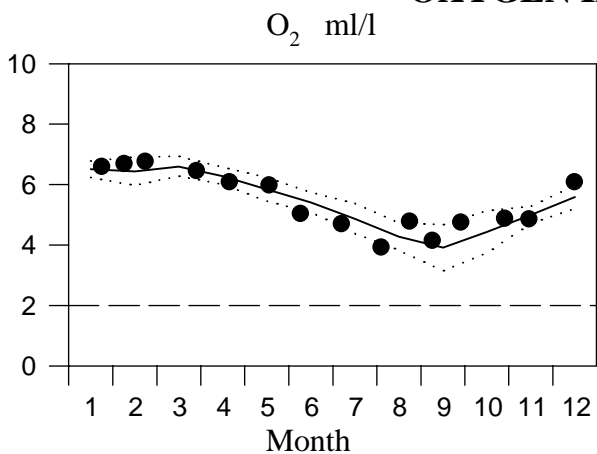
STATION FLADEN SURFACE WATER

Annual Cycles

— Mean 1986-1995 ····· St.Dev. ● 1999



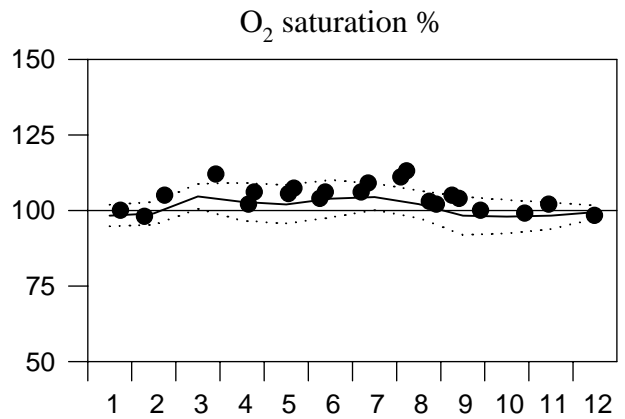
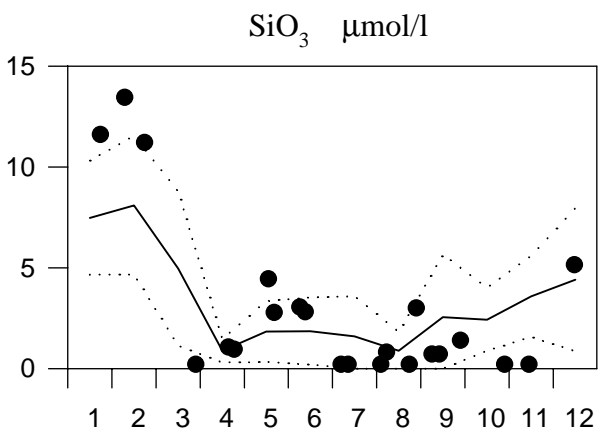
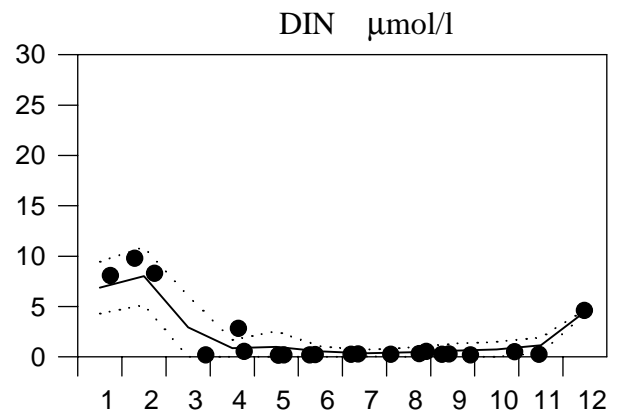
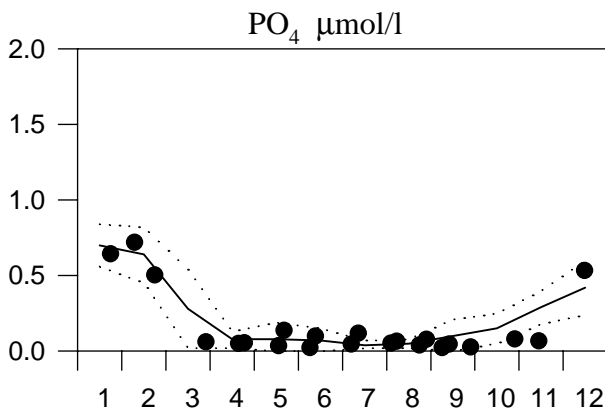
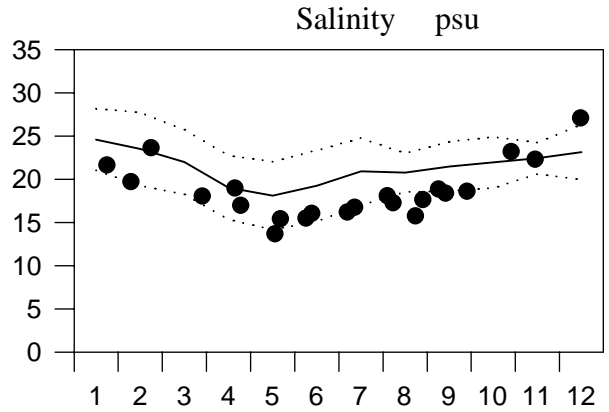
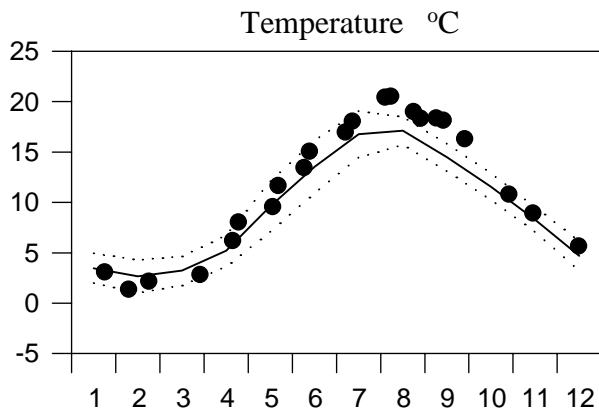
OXYGEN IN BOTTOM WATER



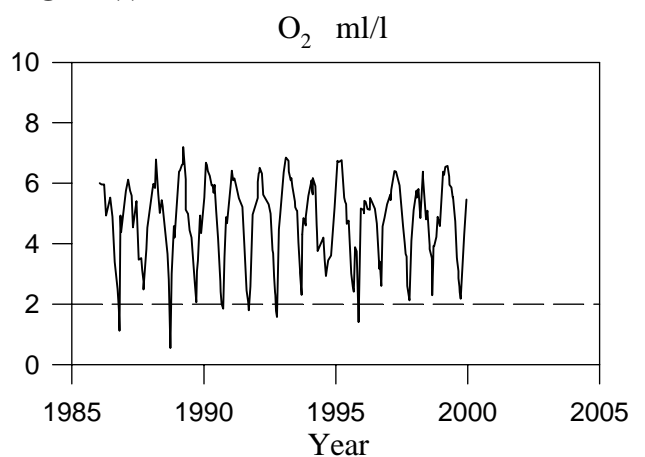
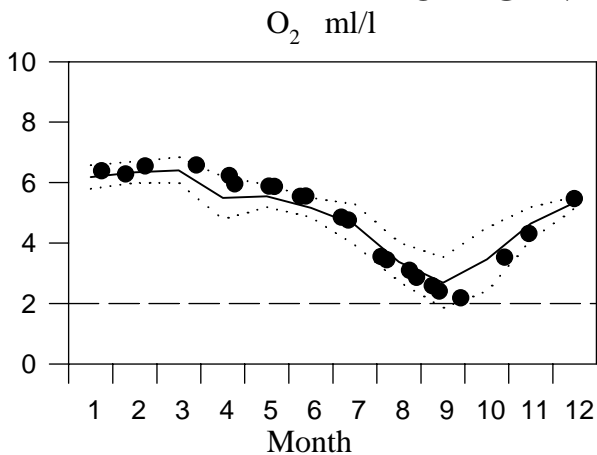
STATION ANHOLT E SURFACE WATER

Annual Cycles

— Mean 1986-1995 ····· St.Dev. ● 1999



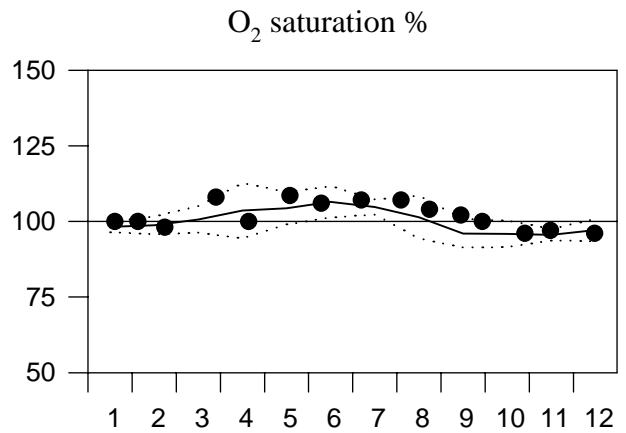
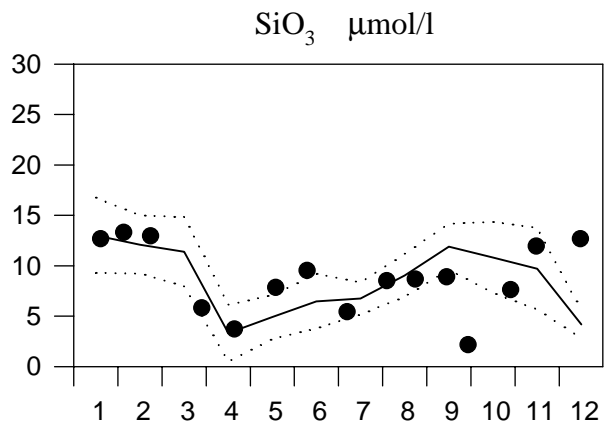
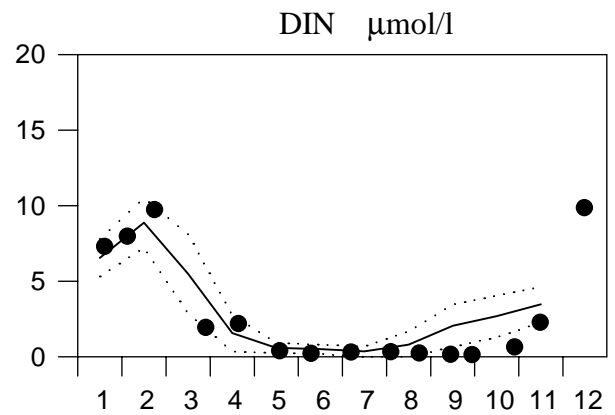
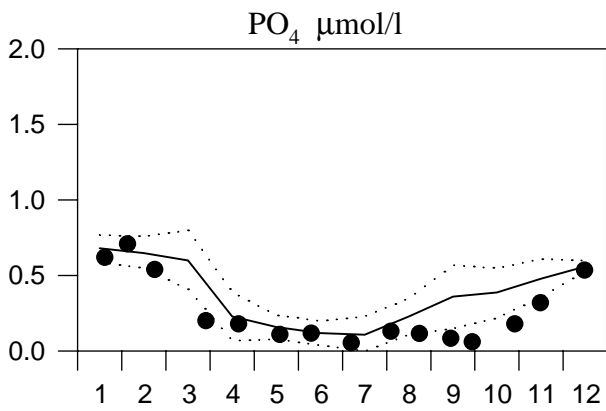
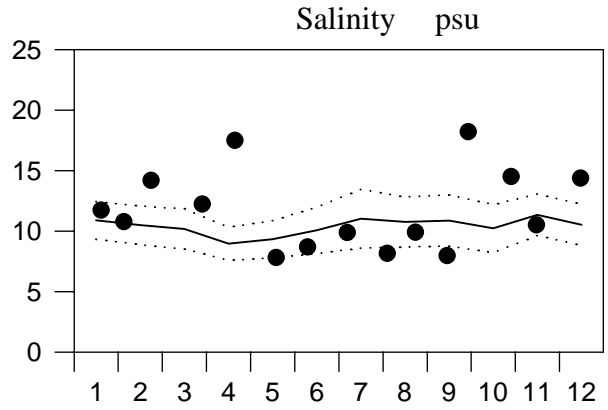
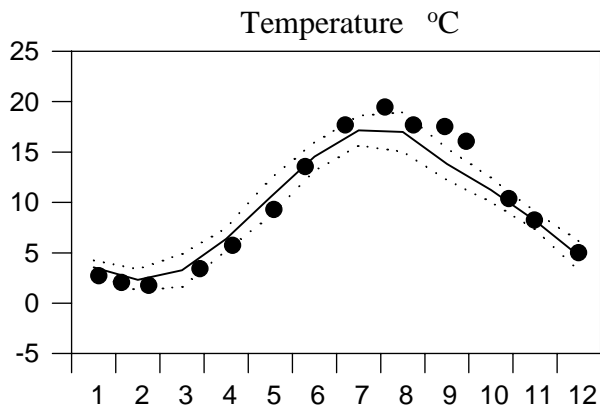
OXYGEN IN BOTTOM WATER



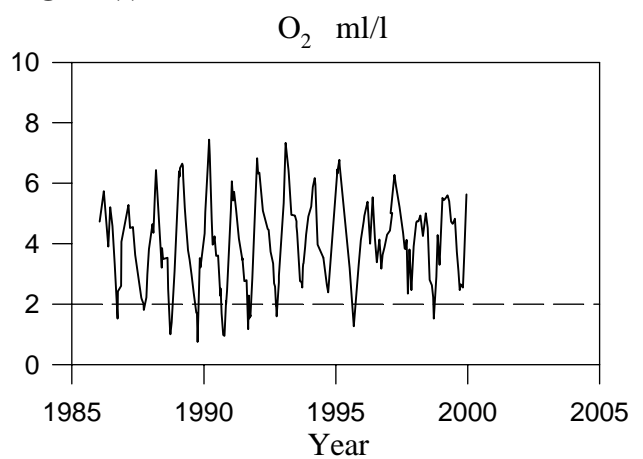
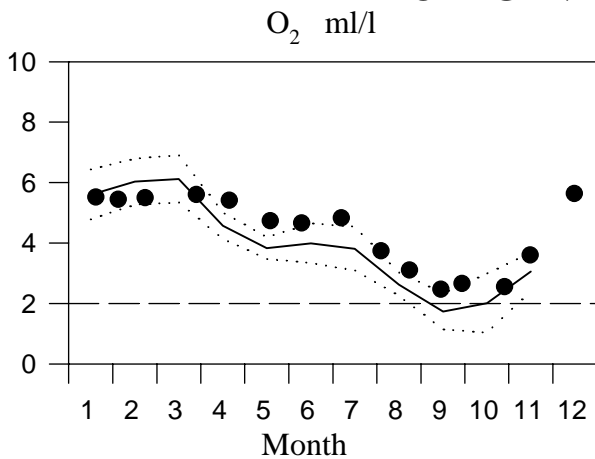
STATION W LANDSKRONA SURFACE WATER

Annual Cycles

— Mean 1986-1995 ····· St.Dev. ● 1999



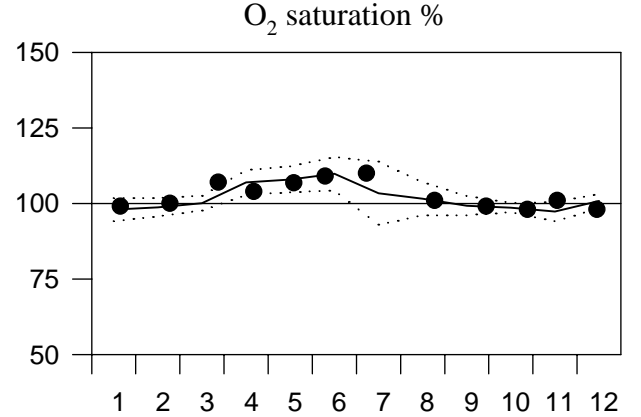
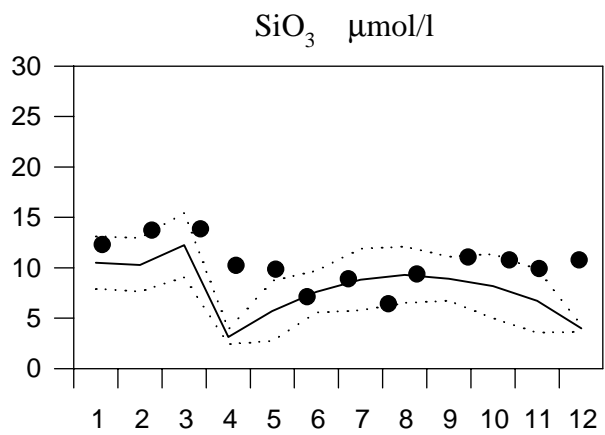
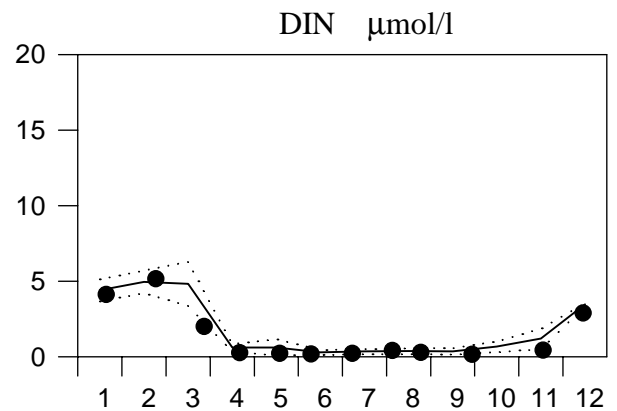
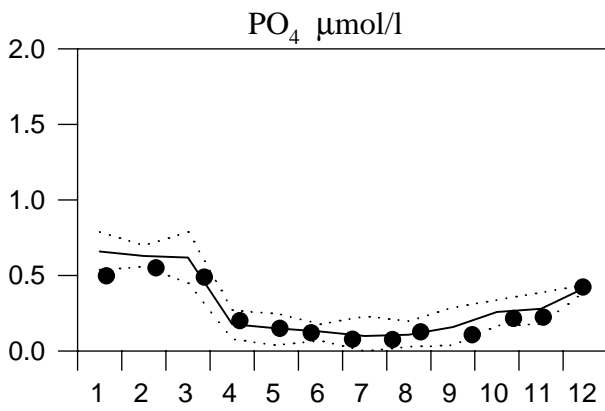
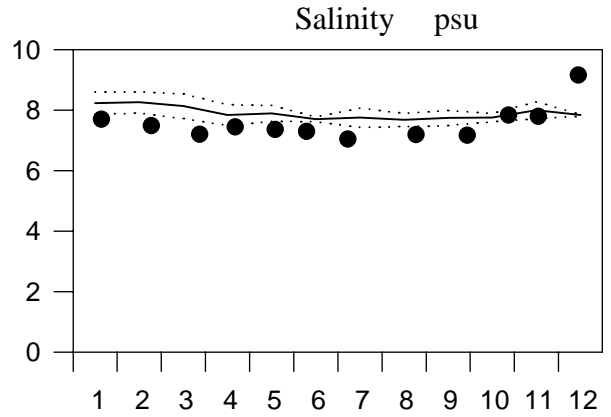
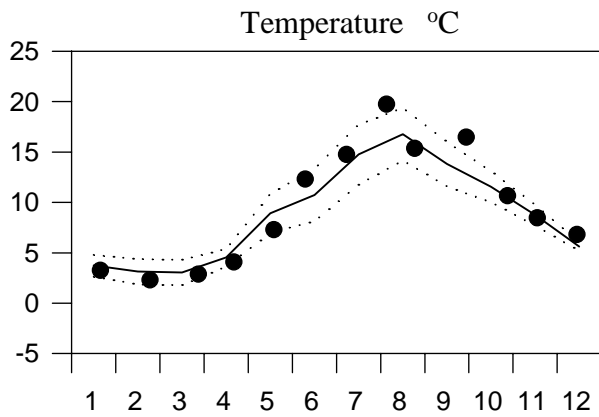
OXYGEN IN BOTTOM WATER



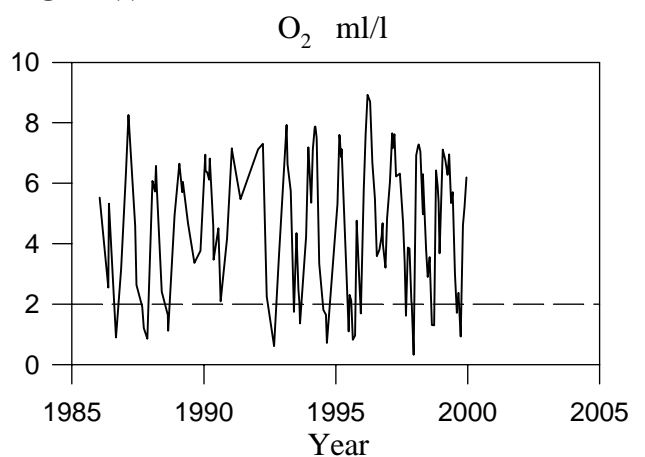
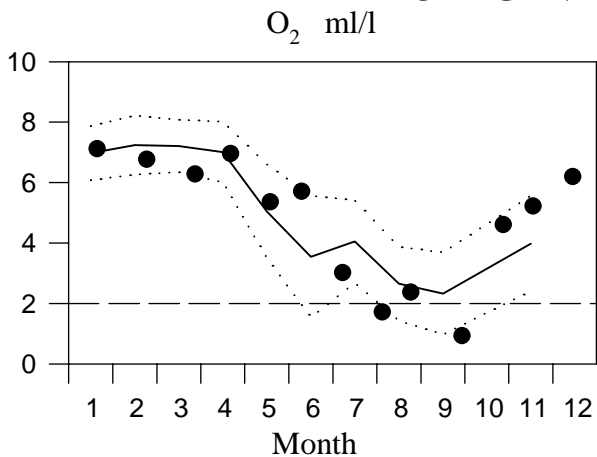
STATION BY2 SURFACE WATER

Annual Cycles

— Mean 1986-1995 ····· St.Dev. ● 1999



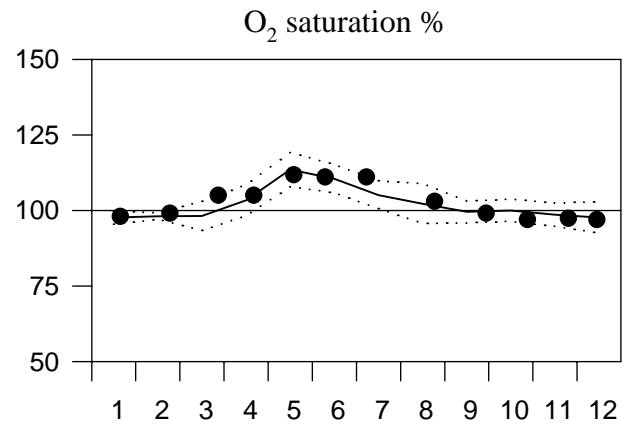
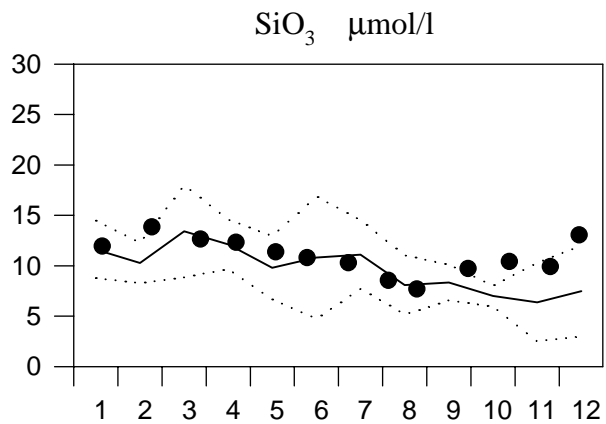
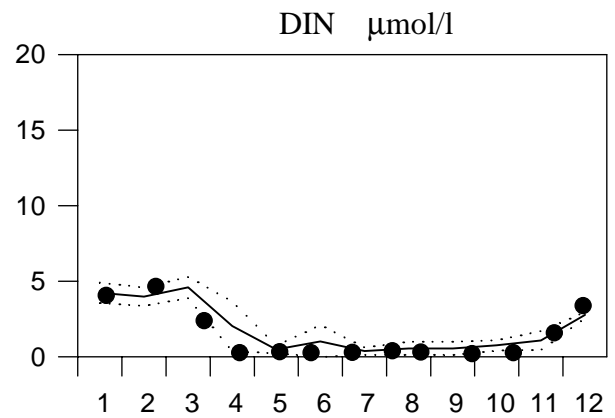
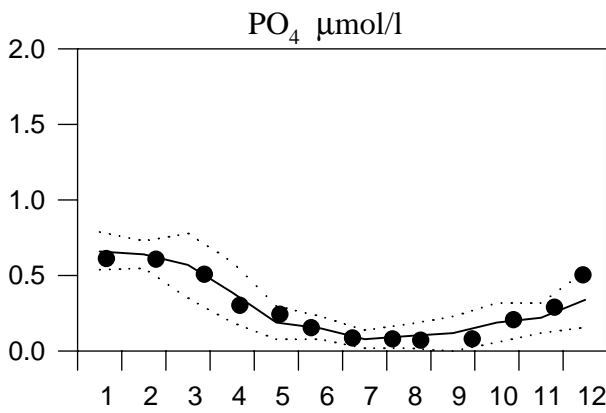
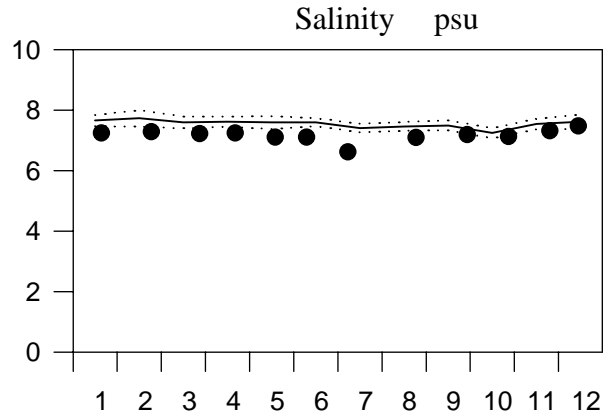
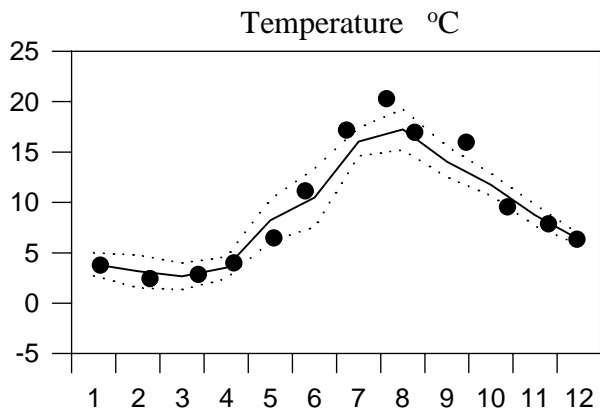
OXYGEN IN BOTTOM WATER



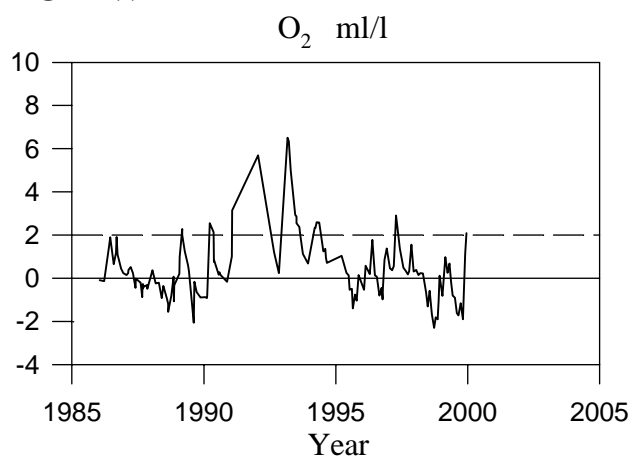
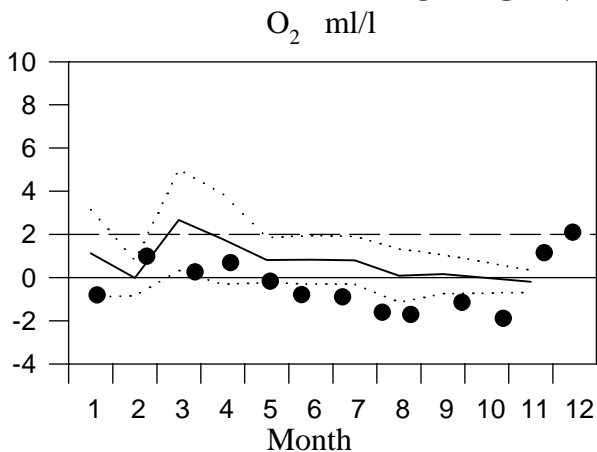
STATION BY5 SURFACE WATER

Annual Cycles

— Mean 1986-1995 ····· St.Dev. ● 1999



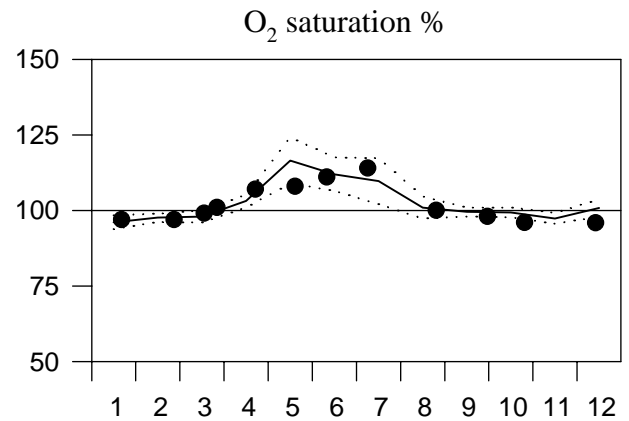
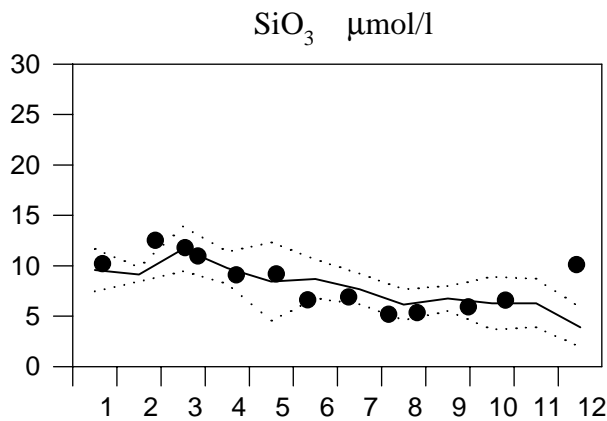
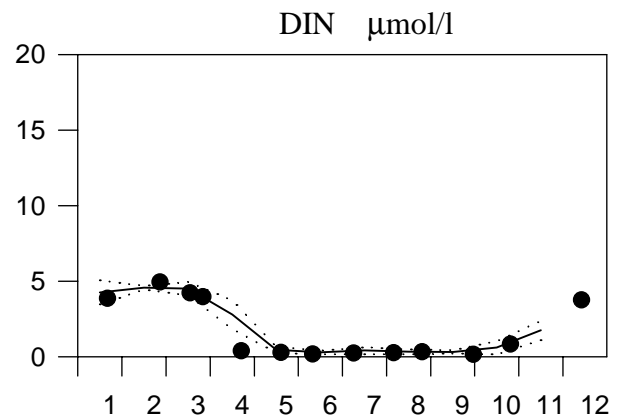
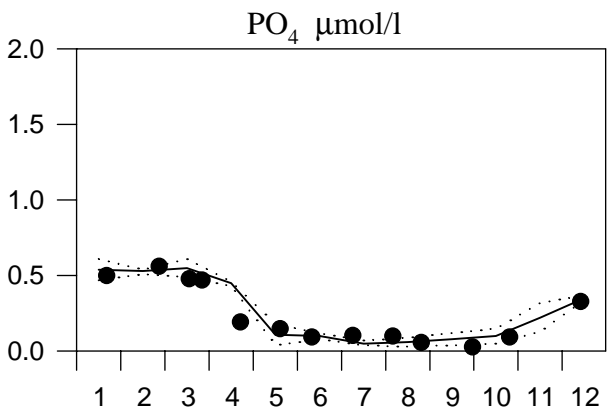
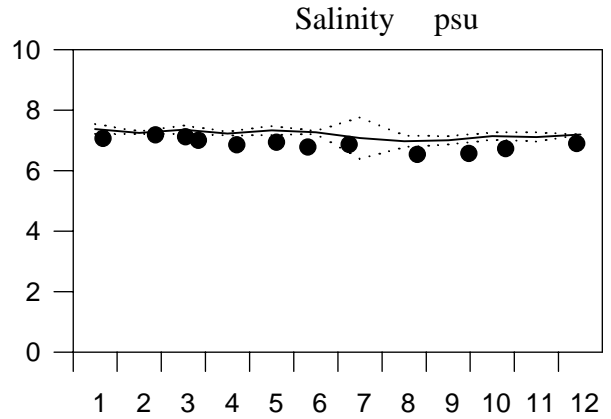
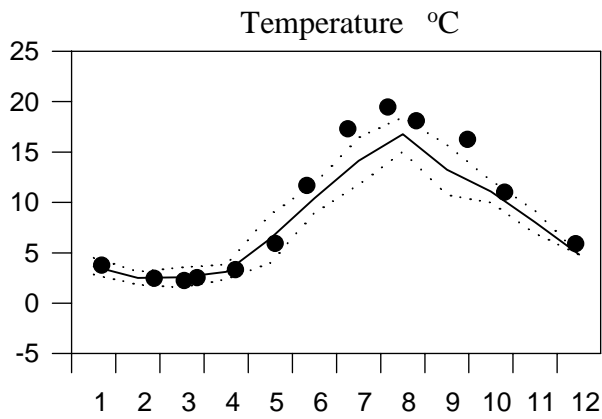
OXYGEN IN BOTTOM WATER



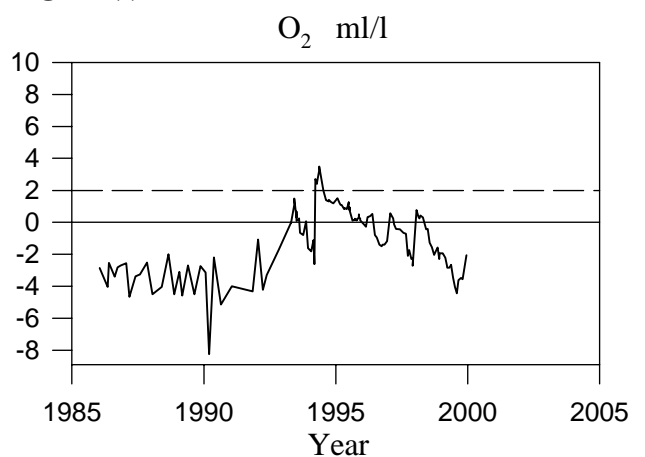
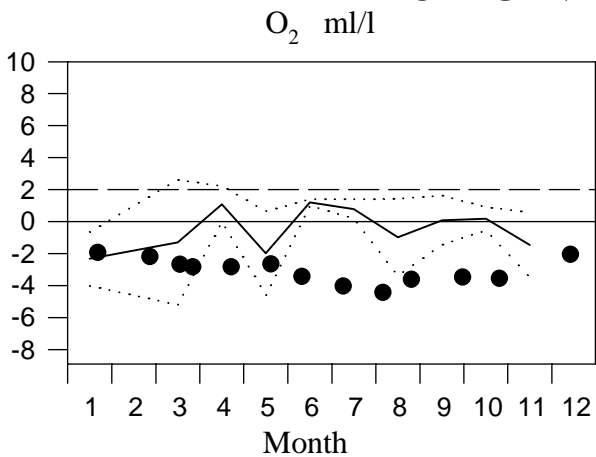
STATION BY15 SURFACE WATER

Annual Cycles

— Mean 1986-1995 ····· St.Dev. ● 1999



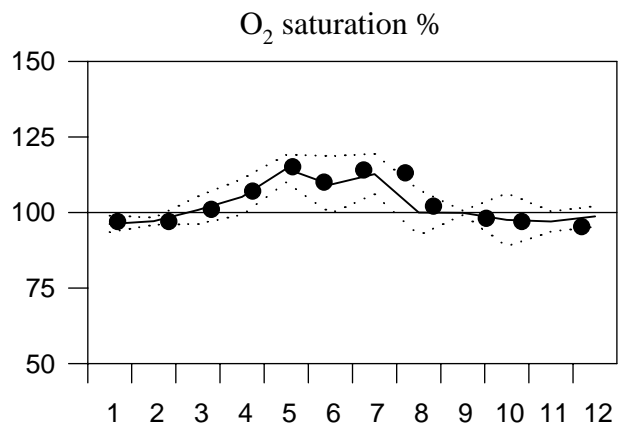
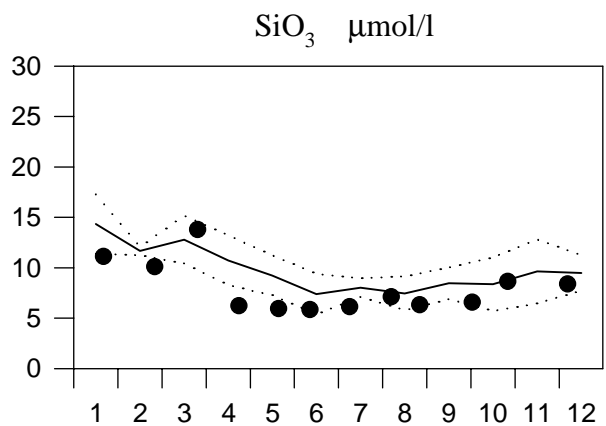
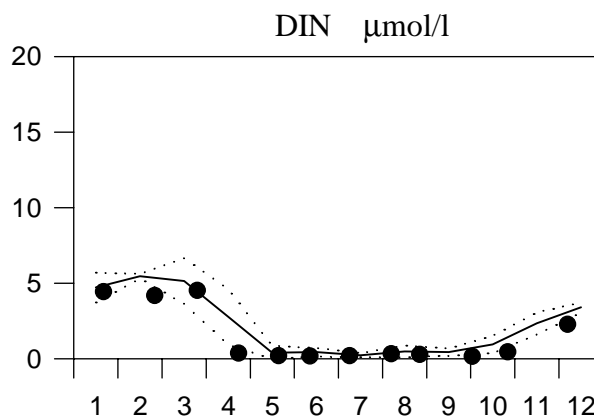
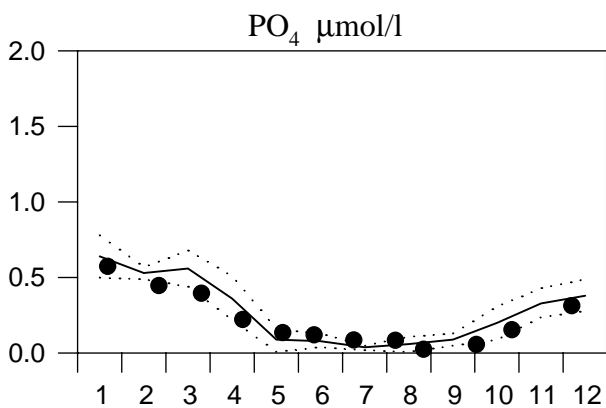
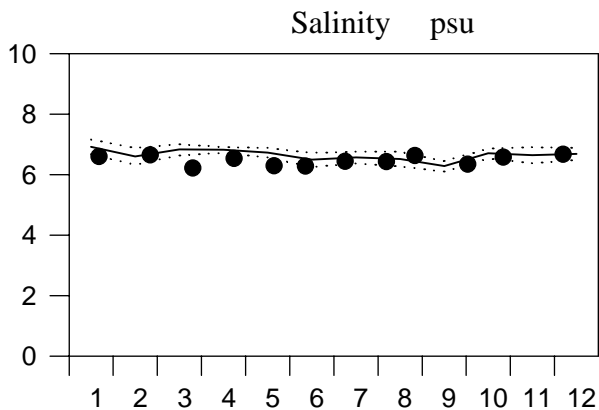
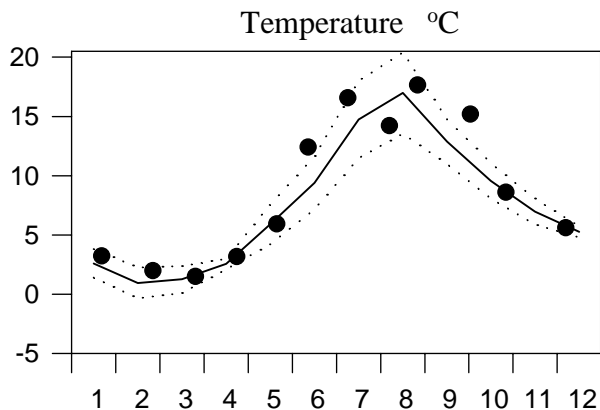
OXYGEN IN BOTTOM WATER



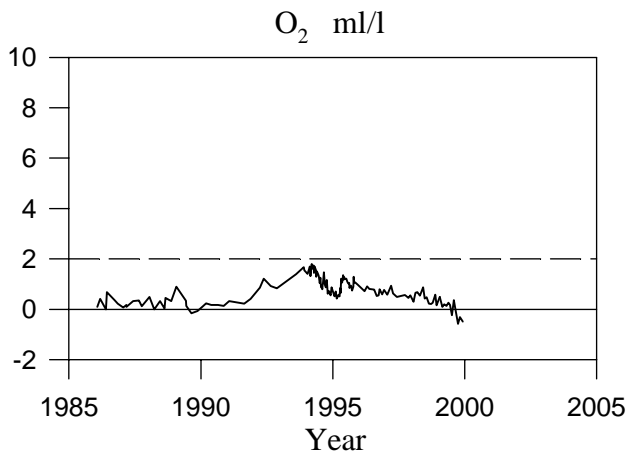
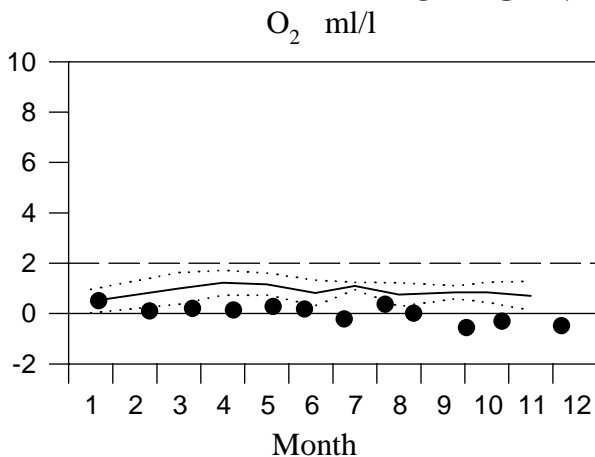
STATION BY31 SURFACE WATER

Annual Cycles

— Mean 1986-1995 ····· St.Dev. ● 1999

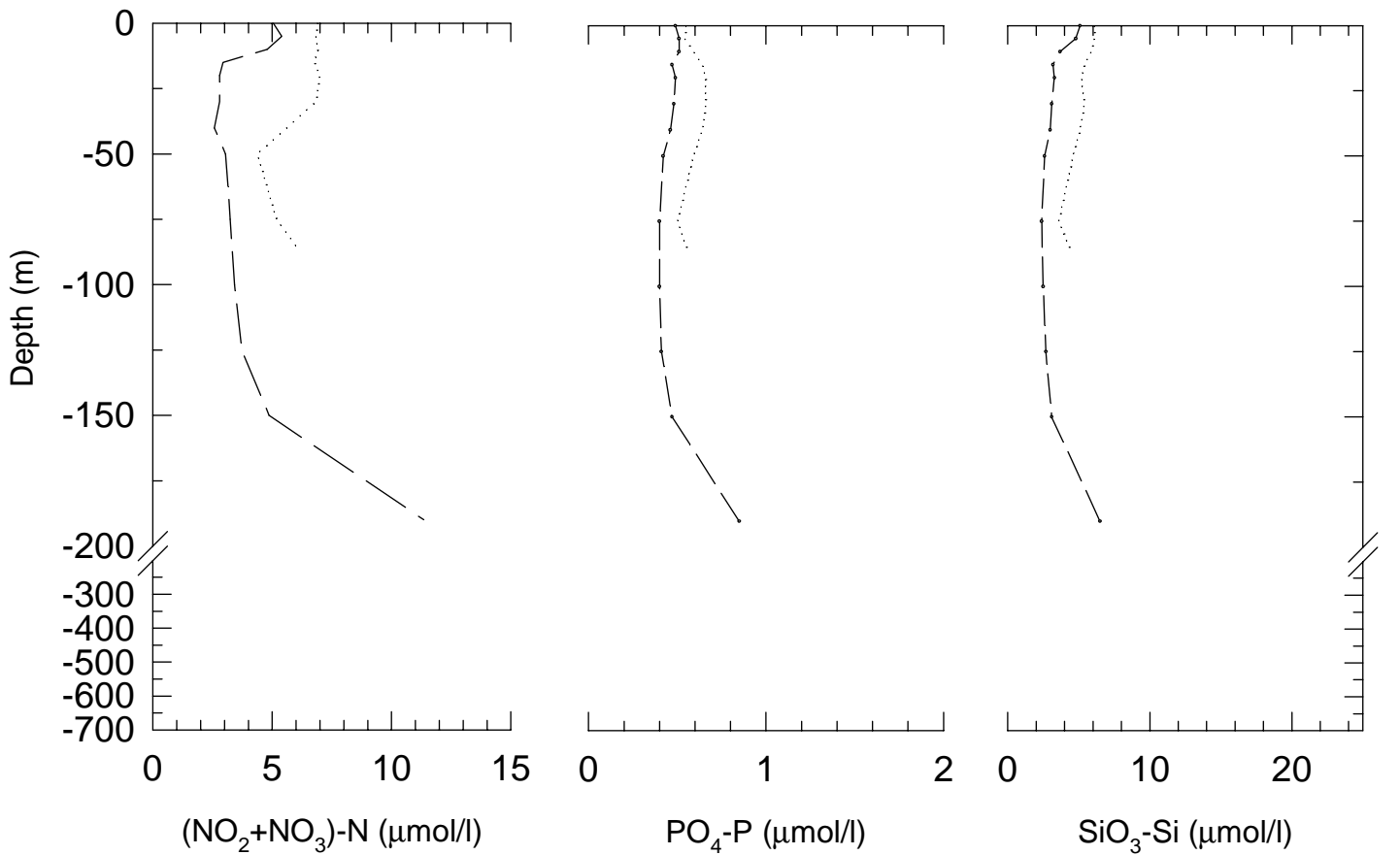
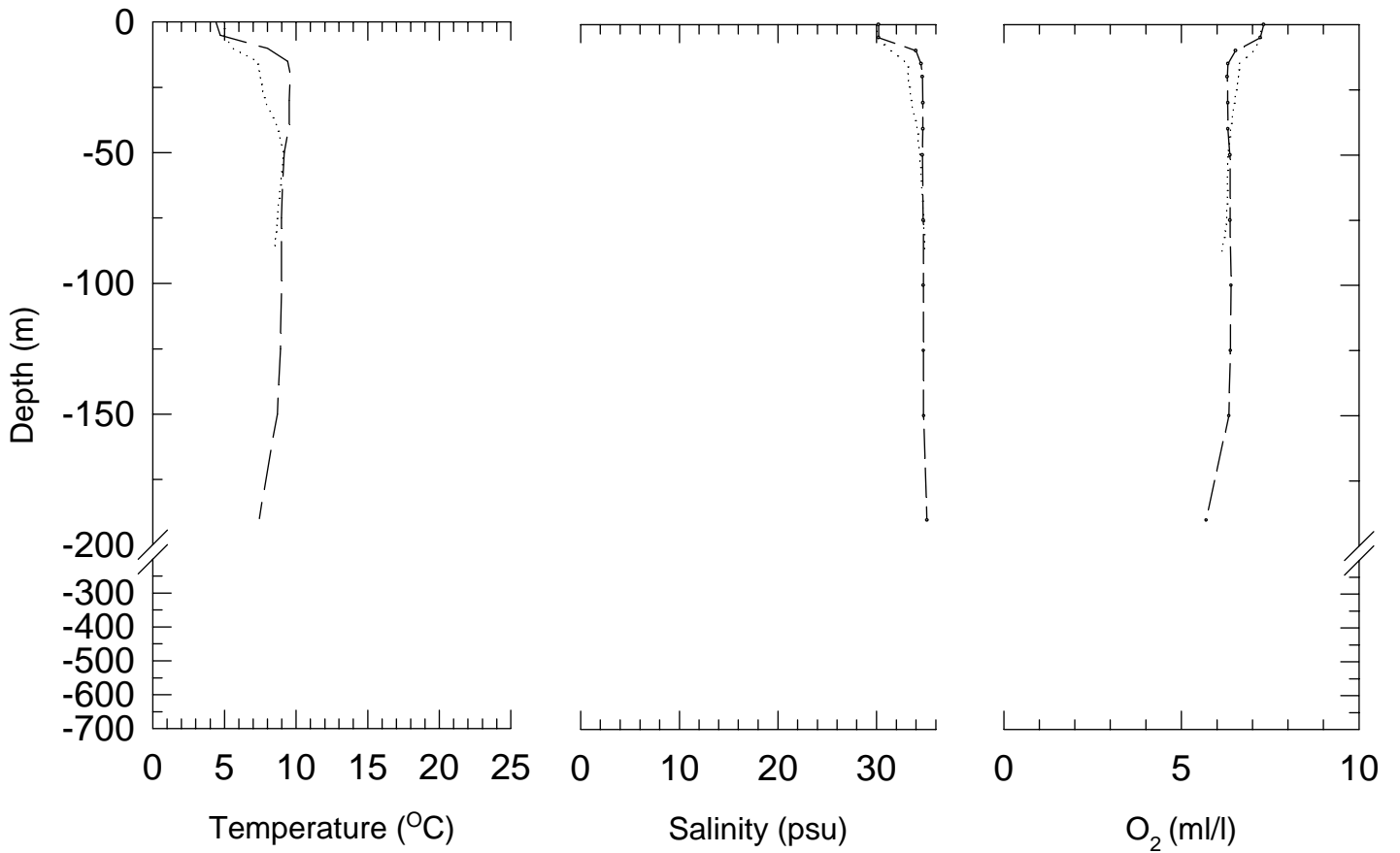


OXYGEN IN BOTTOM WATER



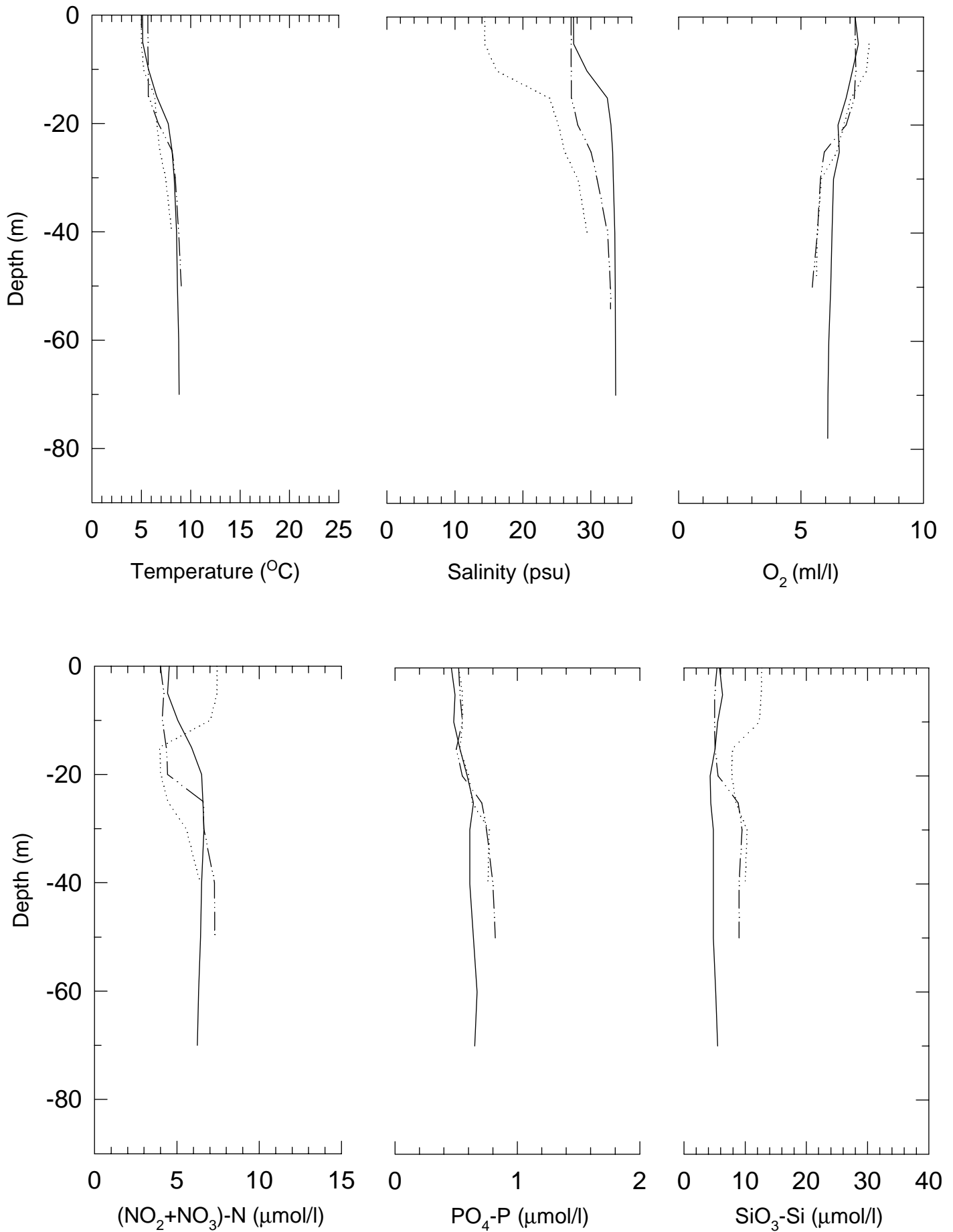
SKAGERRAK 991206-991216

— M6 - - - Å16 - · - · HS5 ····· P2



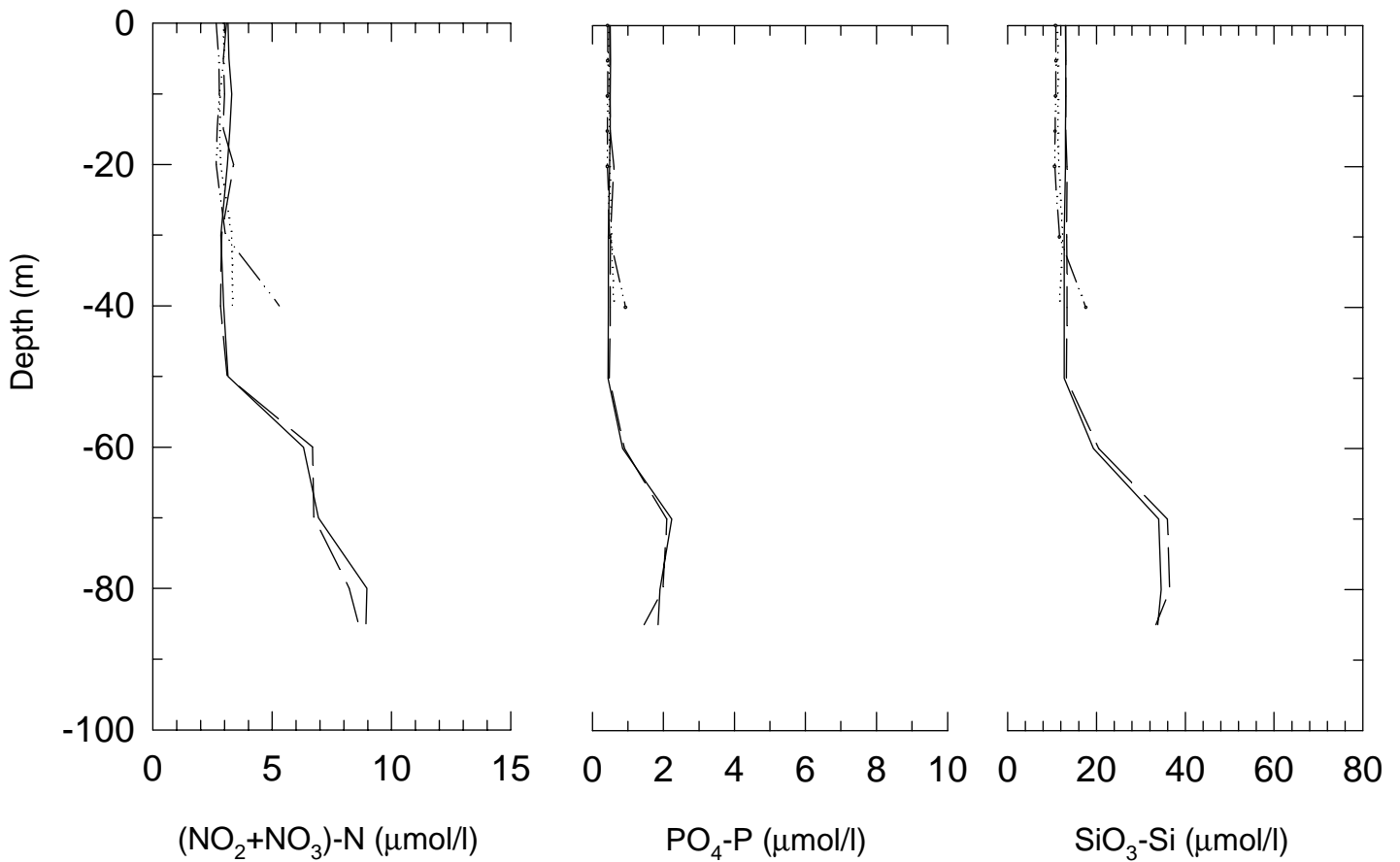
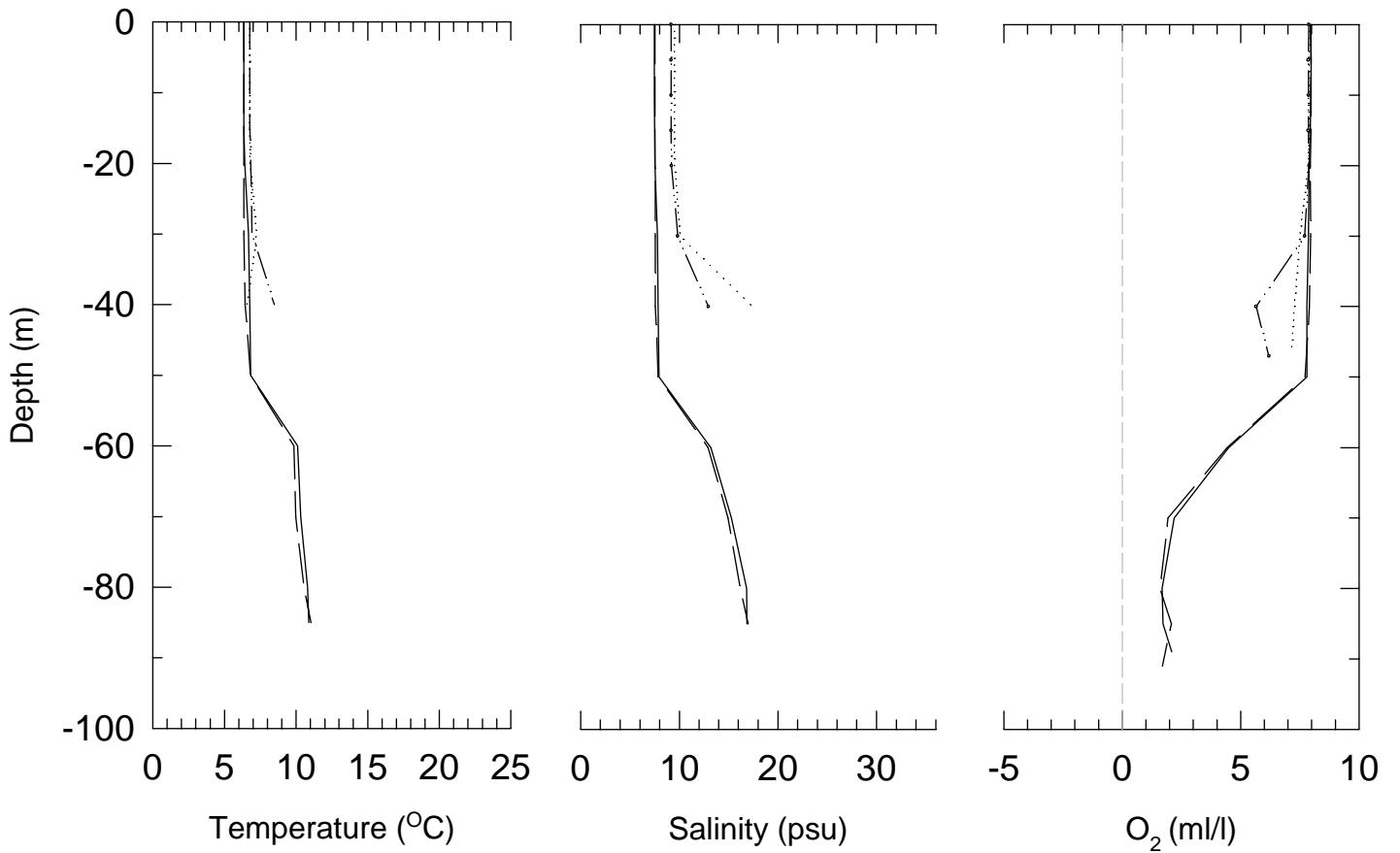
KATTEGAT and THE SOUND 991206-991216

———— Fladen - - - - Läsö - · - · - Anholt E ····· Landskrona



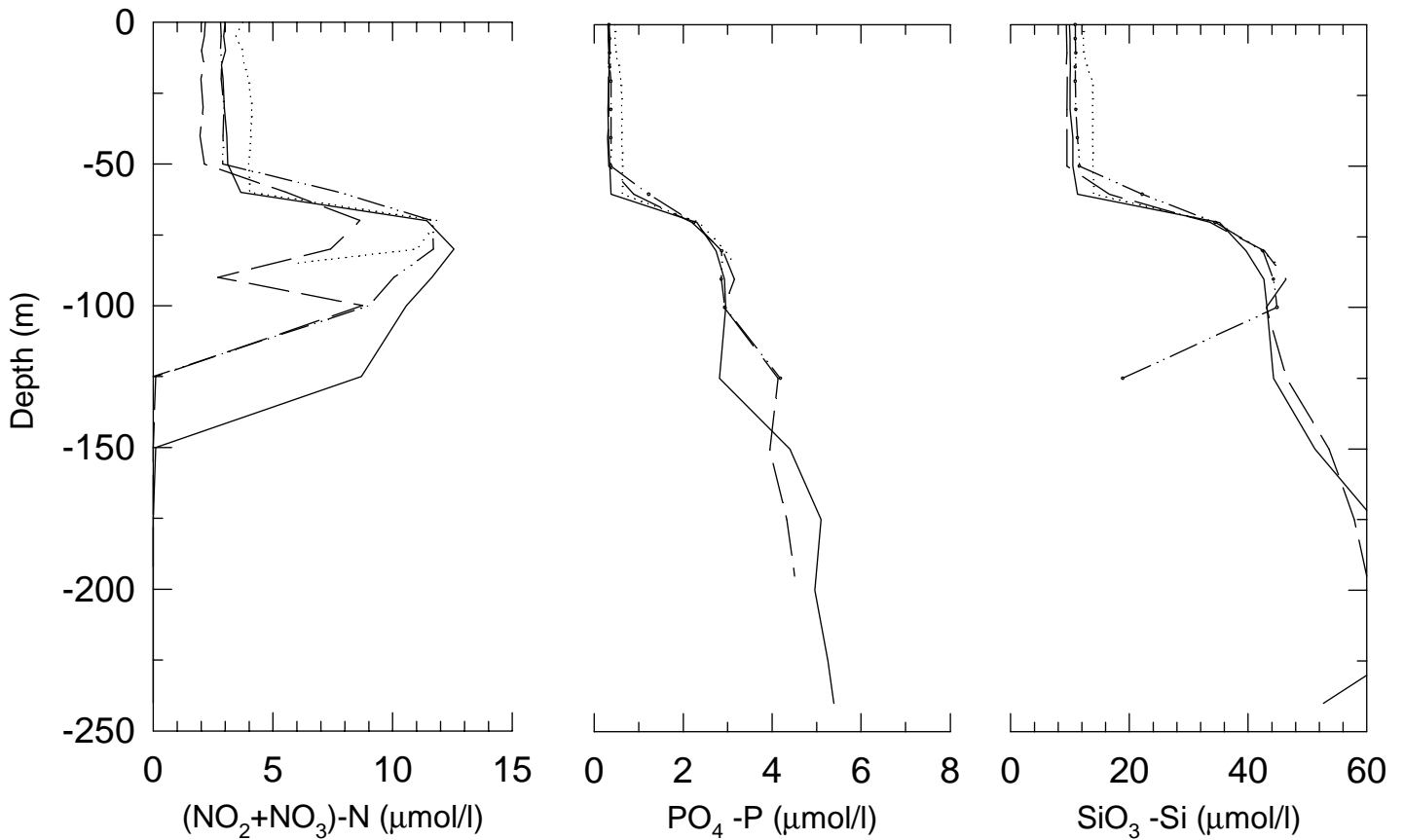
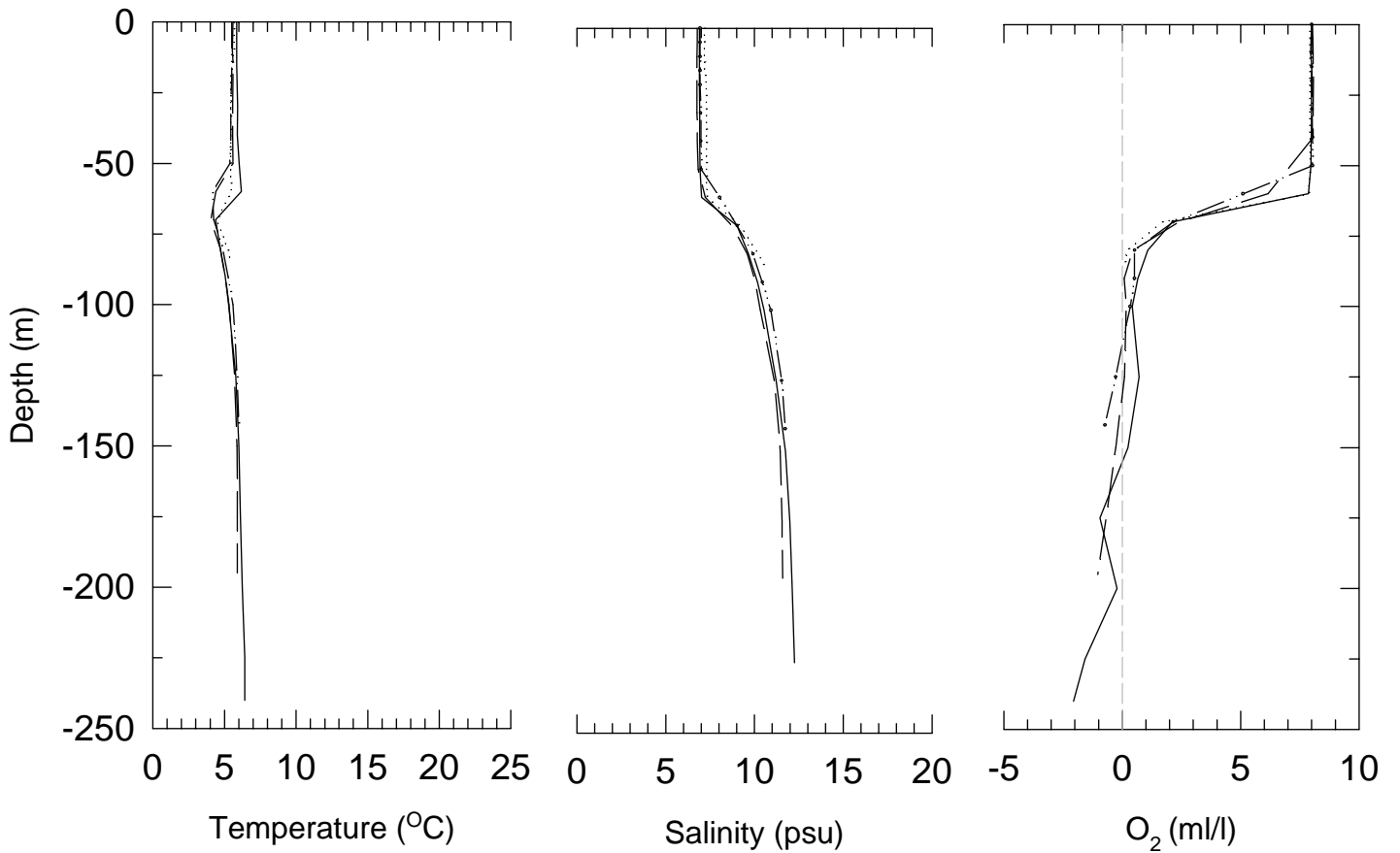
SOUTH BALTIC 991206-991216

— BY5 - - - BY4 ····· BY2 ····· BY1



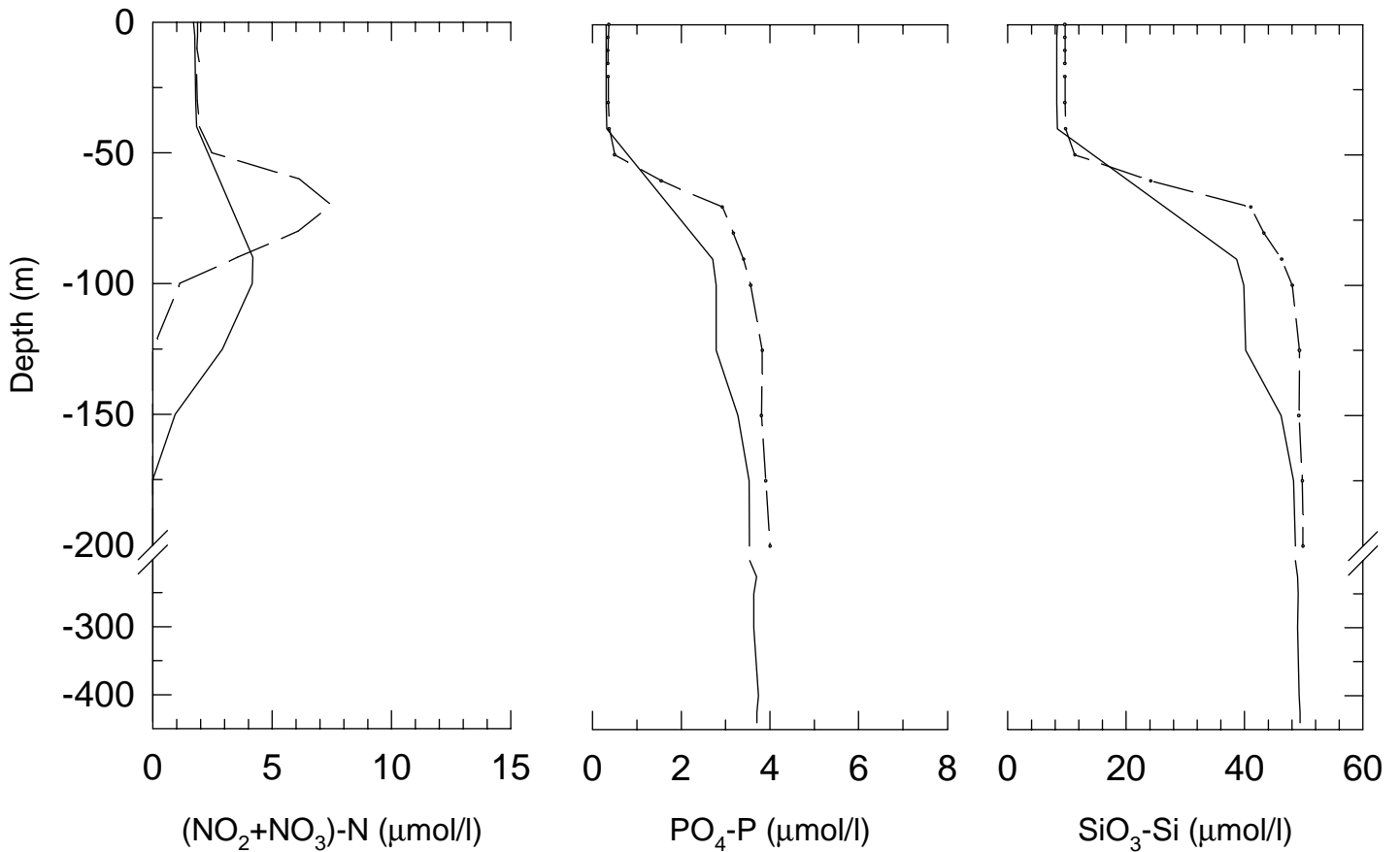
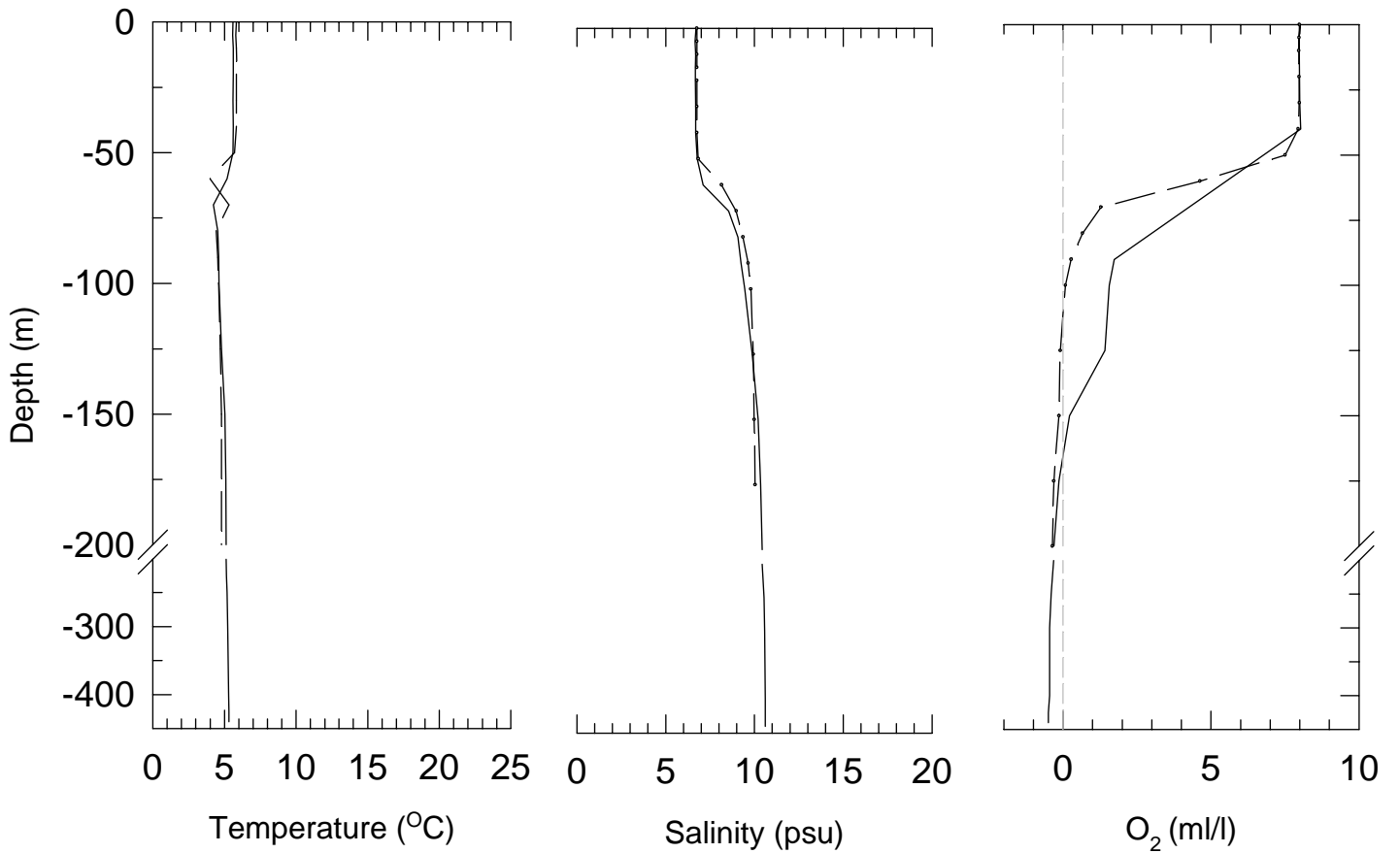
EAST BALTIC 991206-991216

--- BY20 — BY15 -·-·- BY10 ····· BCS III-10



WEST BALTIC 991206-991216

— BY31 - - - BY32 ····· BY38



GULF OF BOTHNIA 991206-991216

