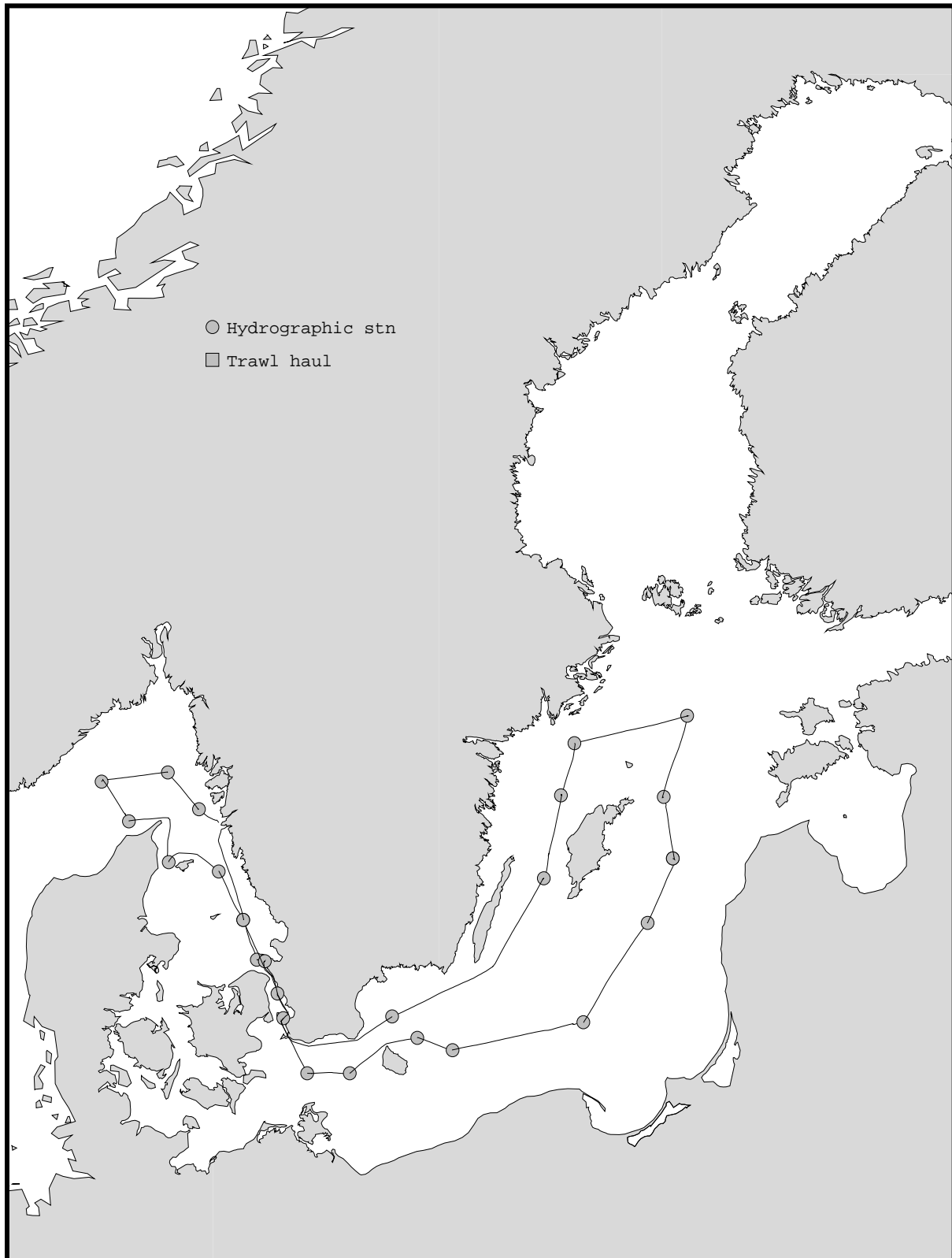


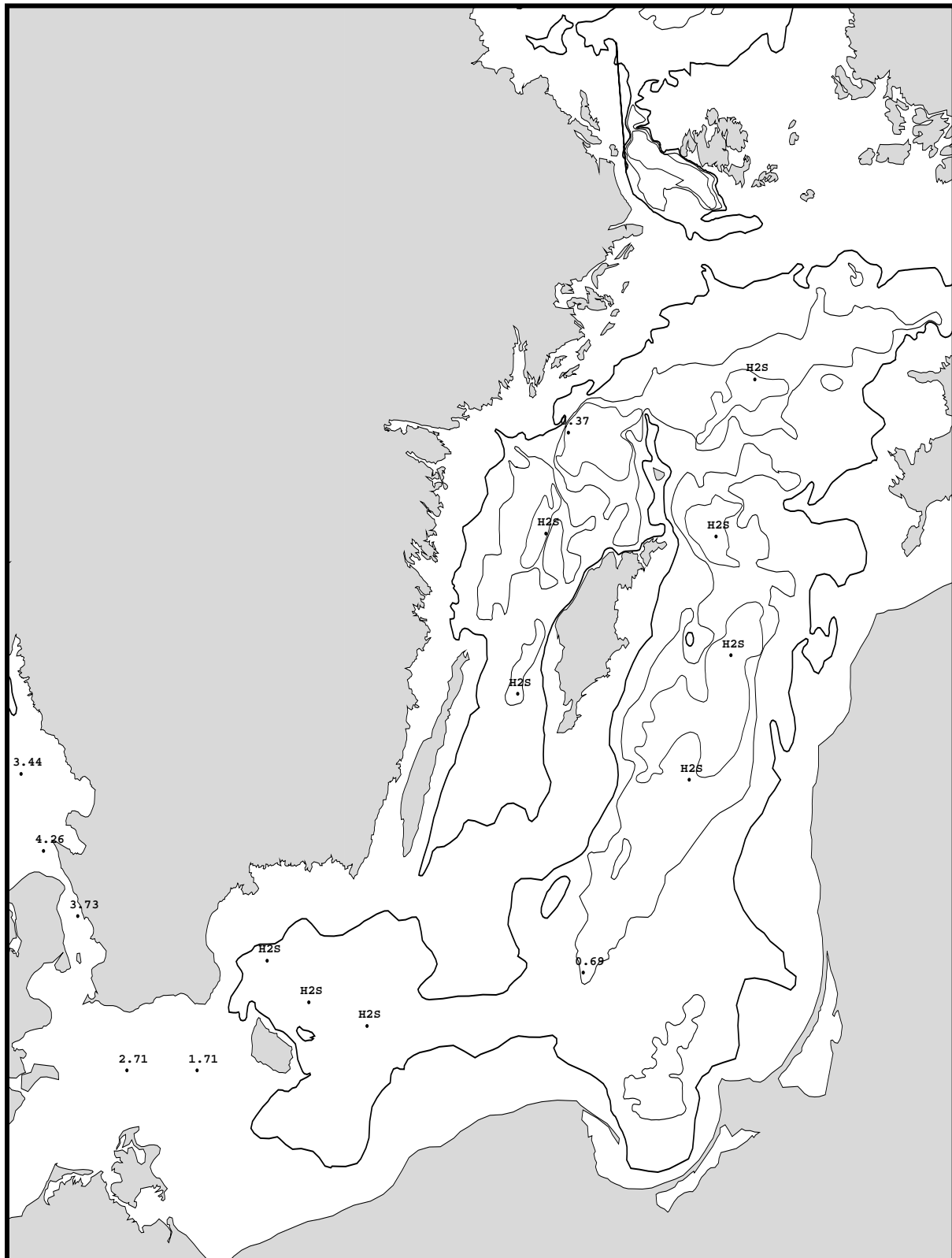
TRACK CHART

Country: Sweden
Ship : Argos
Date : 19990802-19990807
Series : 0399-0424



Bottom water oxygen concentration (ml/l)

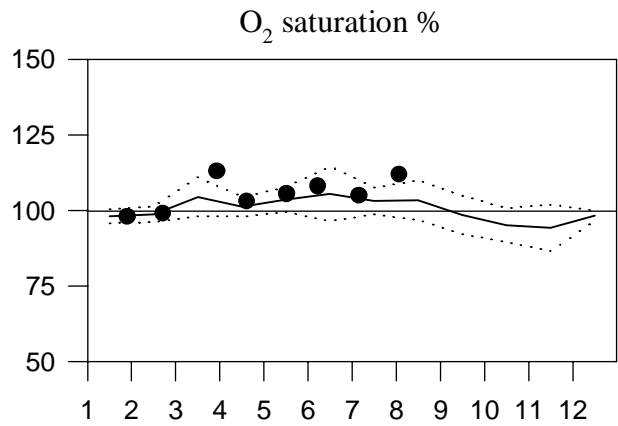
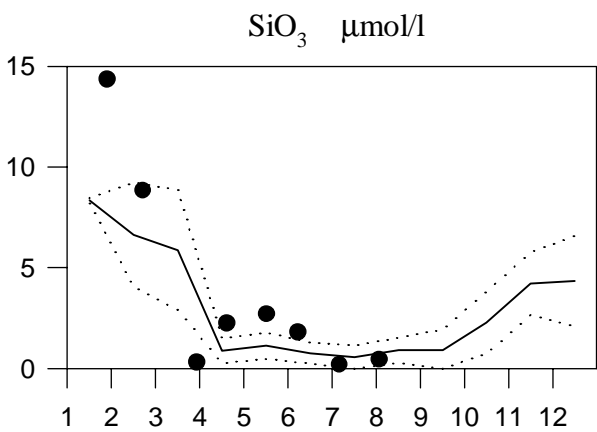
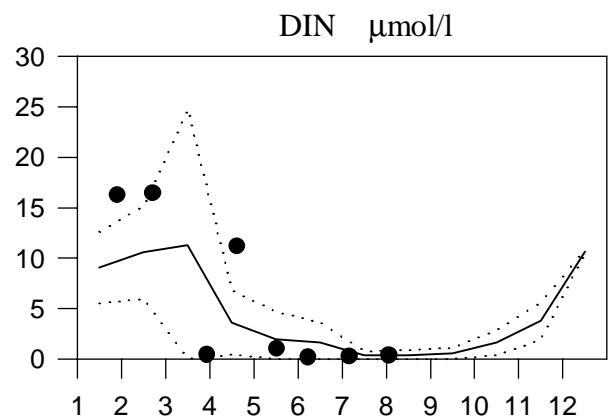
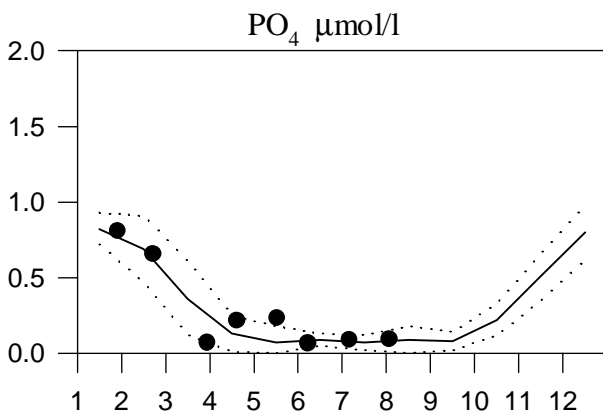
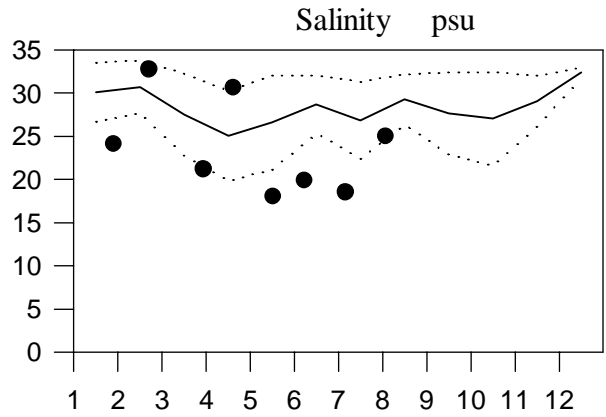
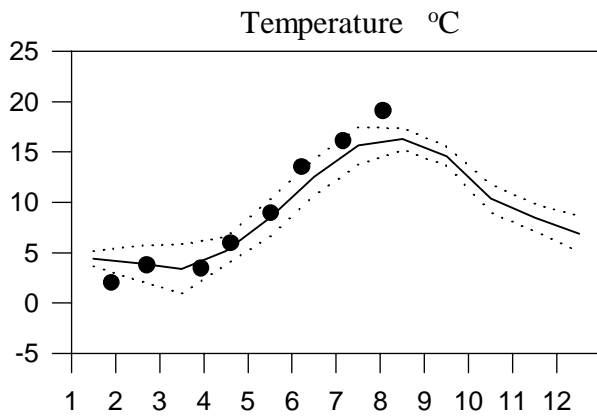
Country: Sweden
Ship : Argos
Date : 19990802-19990807
Series : 0399-0424



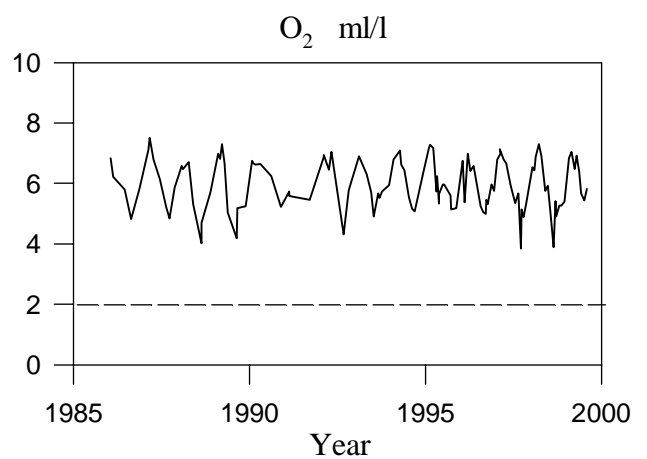
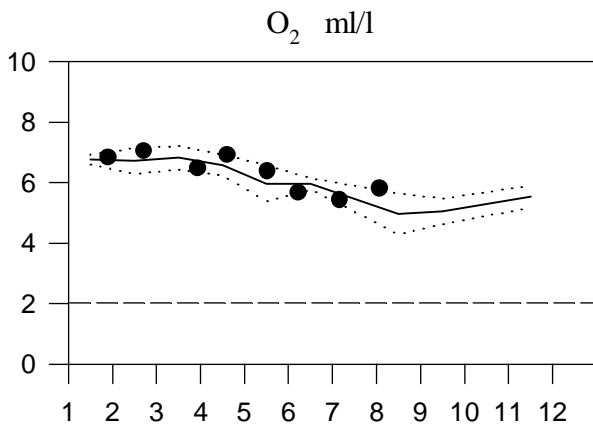
STATION P2 SURFACE WATER (0-15 m)

Annual Cycles

— Mean 1986-1995 ····· St.Dev. ● 1999



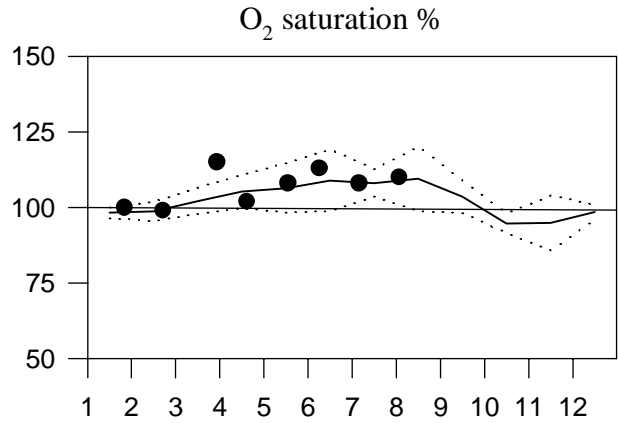
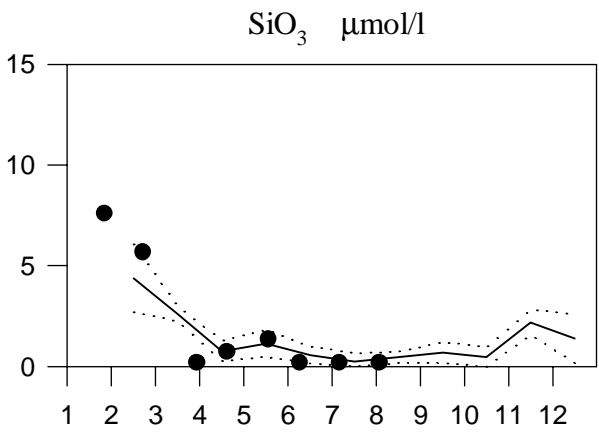
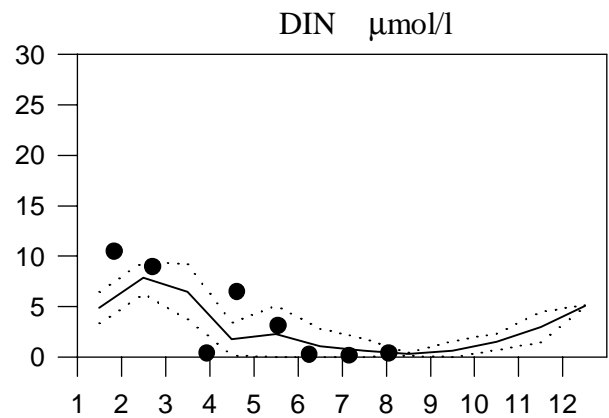
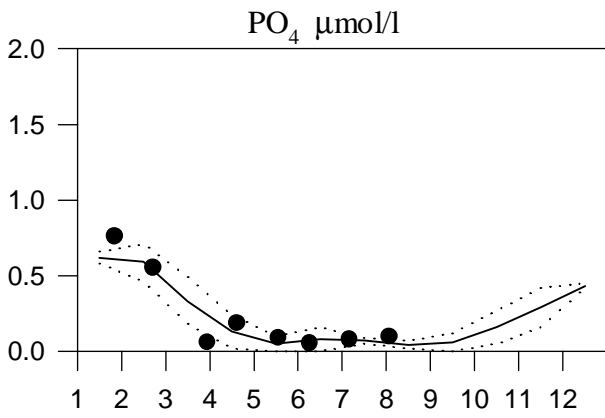
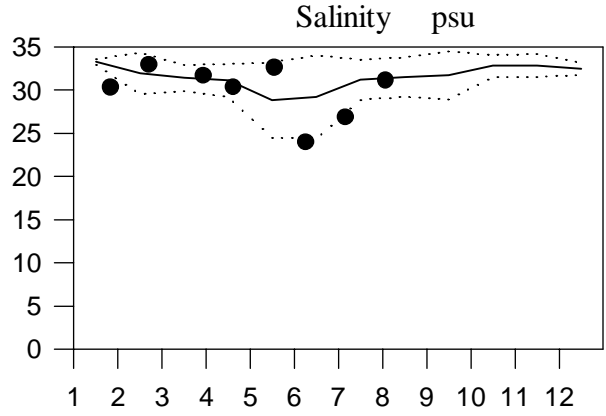
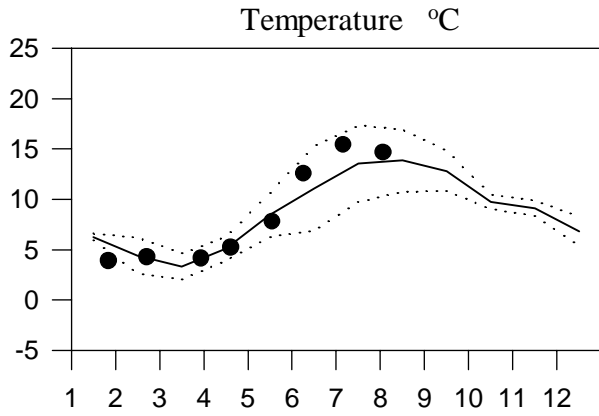
OXYGEN IN BOTTOM WATER



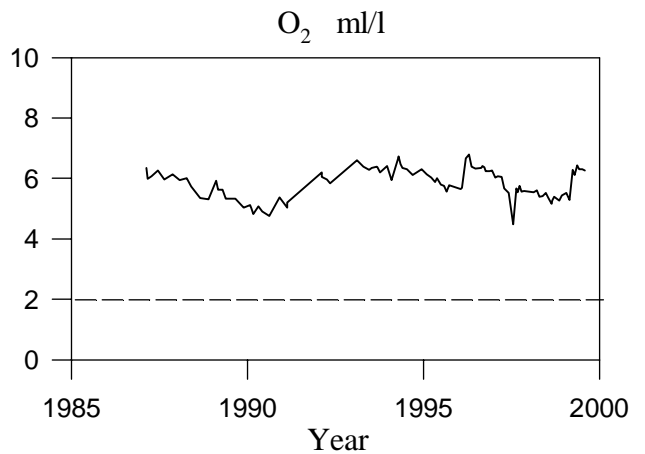
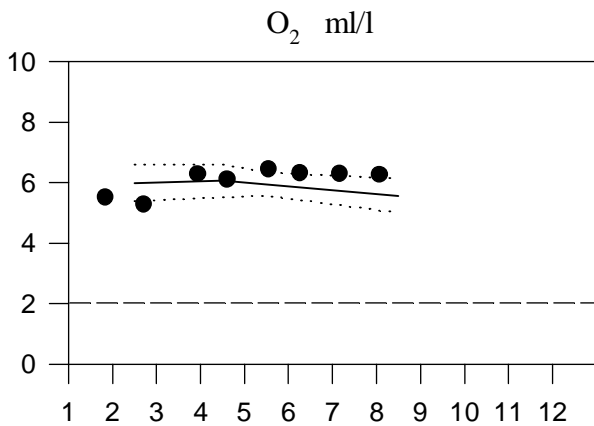
STATION M6 SURFACE WATER (0-15 m)

Annual Cycles

— Mean 1986-1995 ····· St.Dev. ● 1999



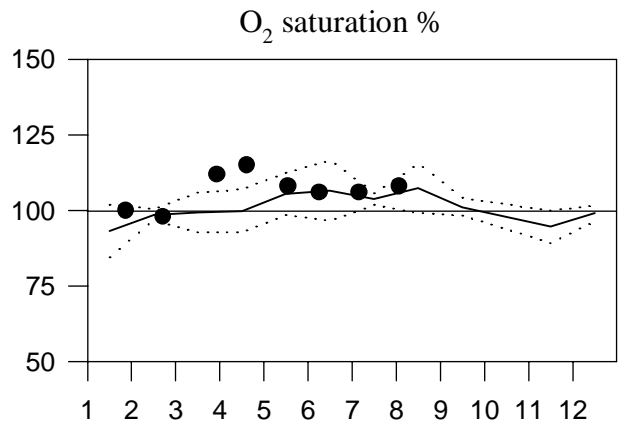
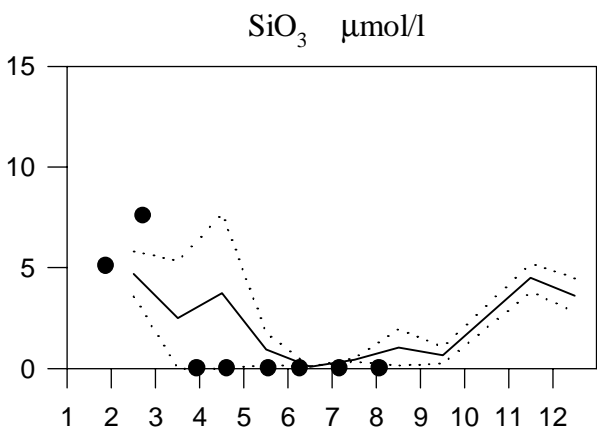
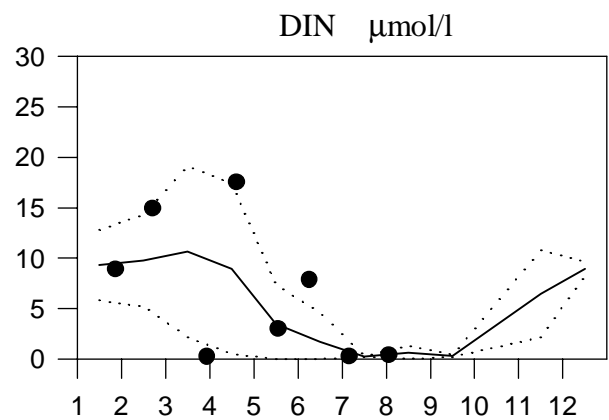
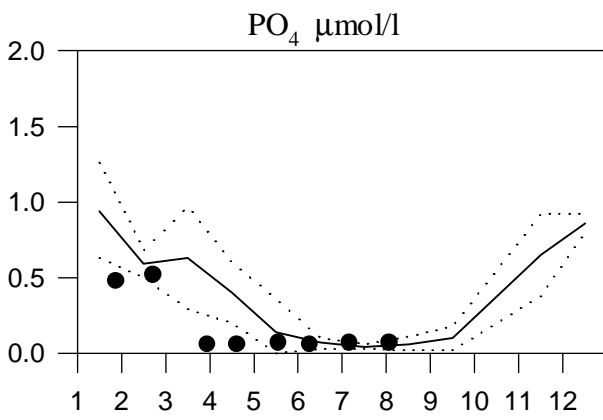
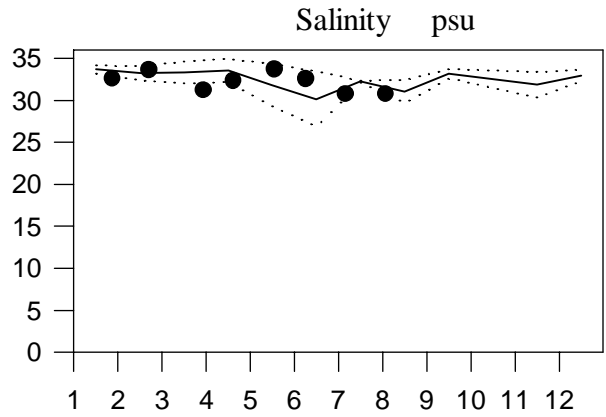
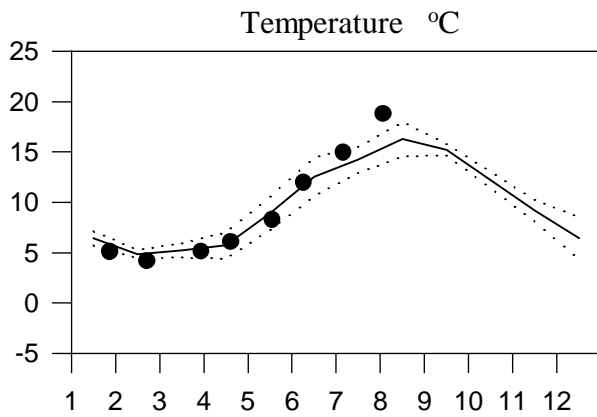
OXYGEN IN BOTTOM WATER



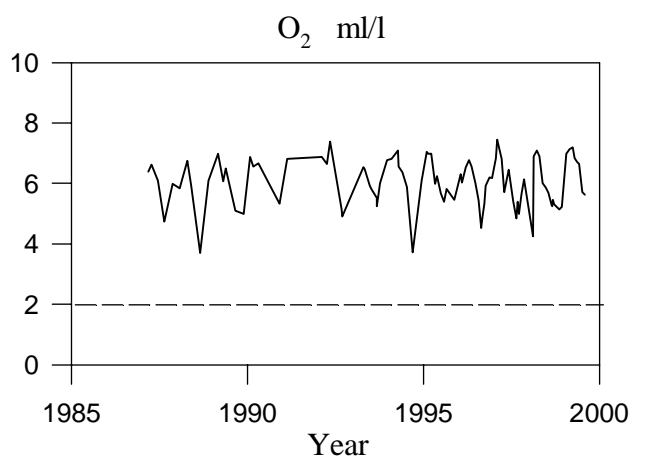
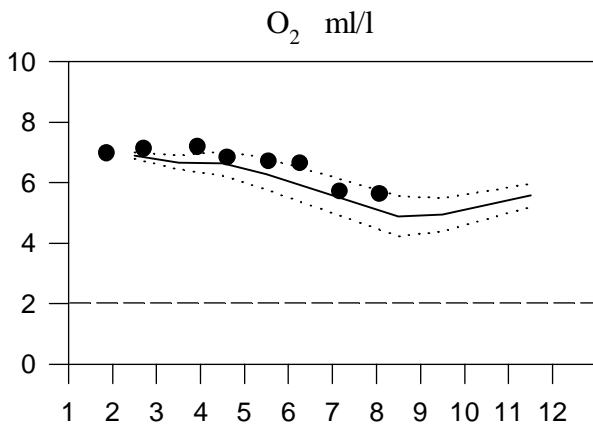
STATION HS5 SURFACE WATER (0-15 m)

Annual Cycles

— Mean 1986-1995 ····· St.Dev. ● 1999



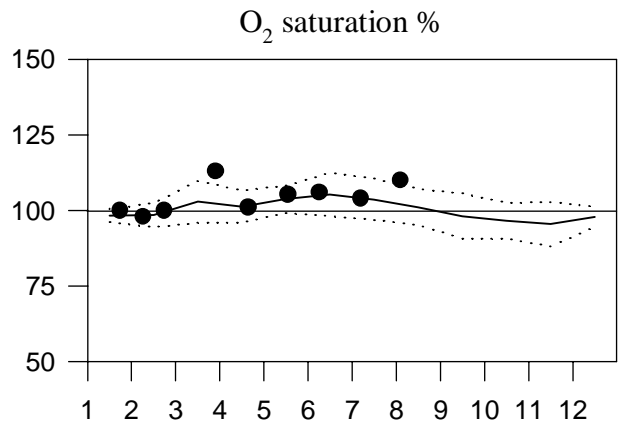
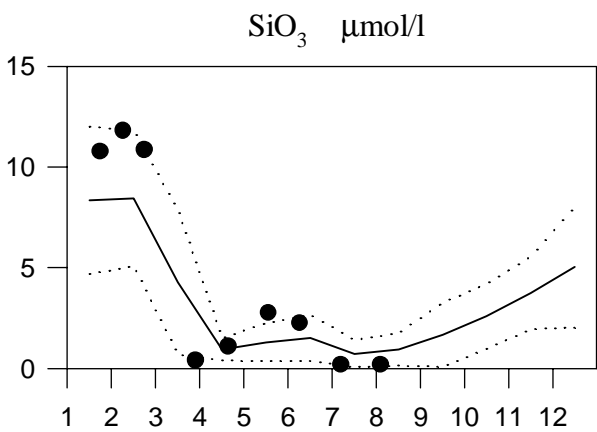
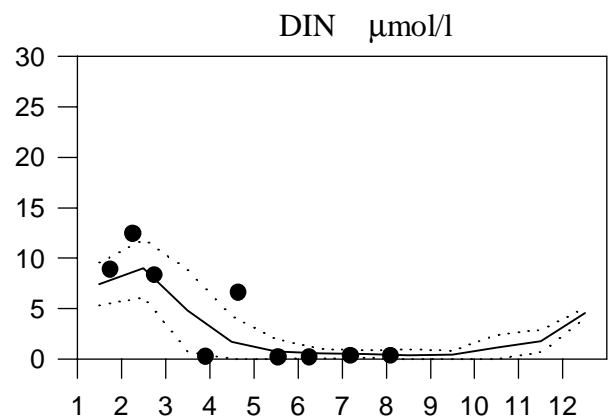
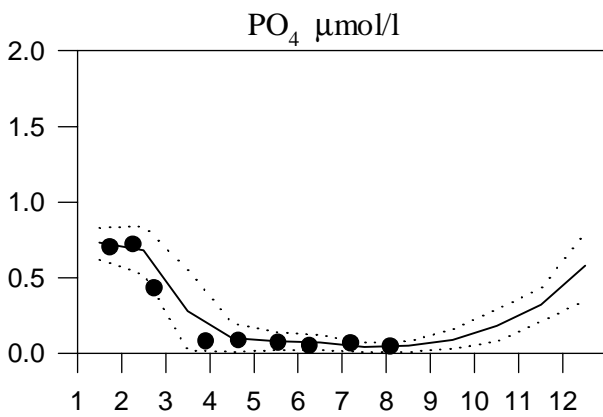
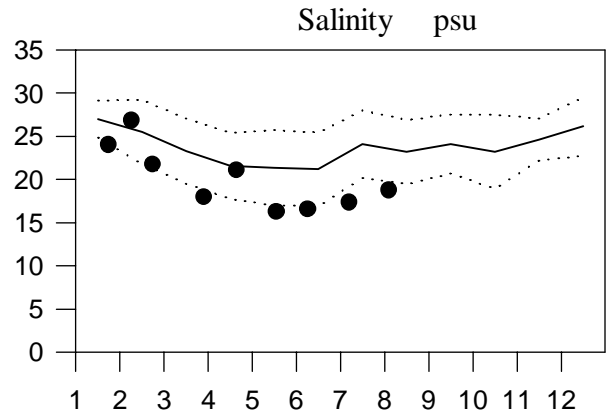
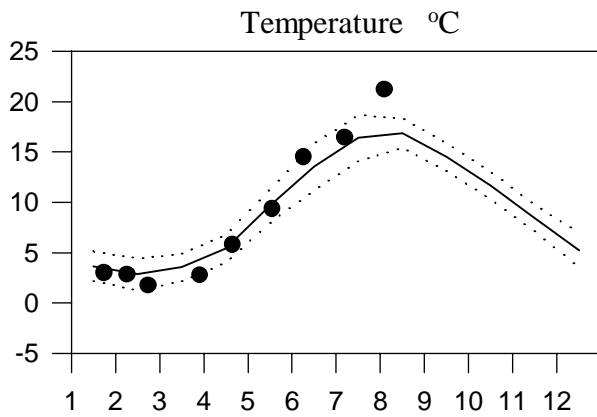
OXYGEN IN BOTTOM WATER



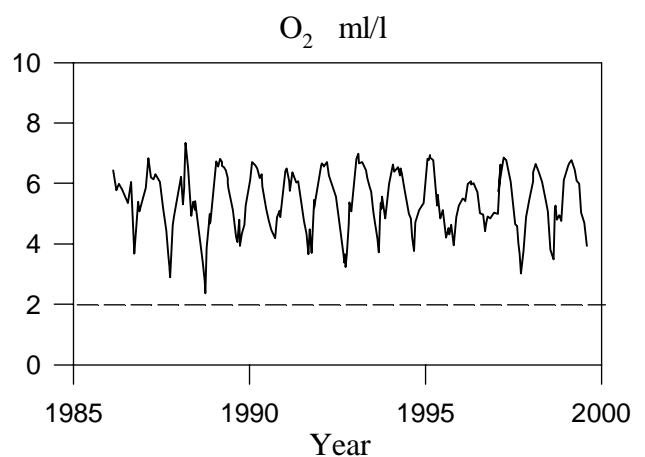
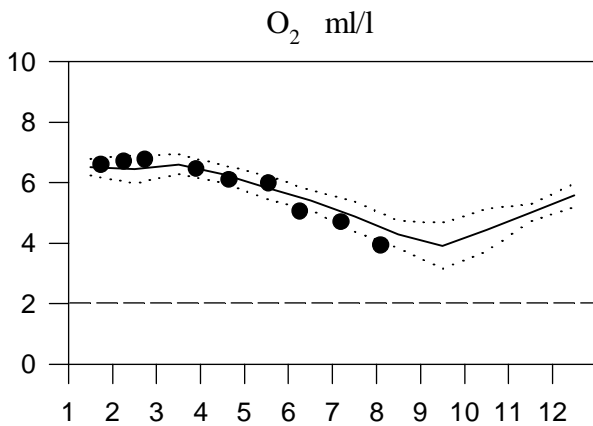
STATION FLADEN SURFACE WATER (0-15 m)

Annual Cycles

— Mean 1986-1995 ····· St.Dev. ● 1999



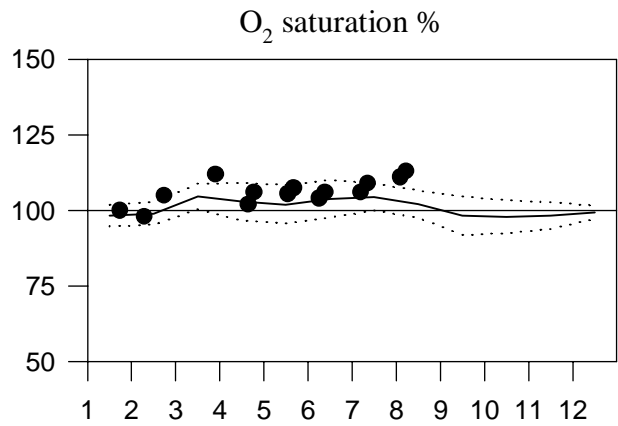
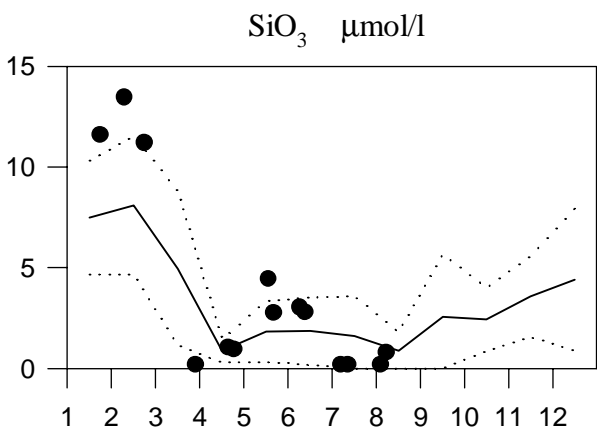
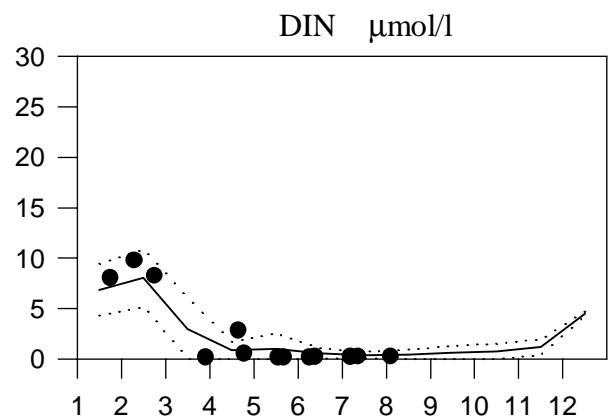
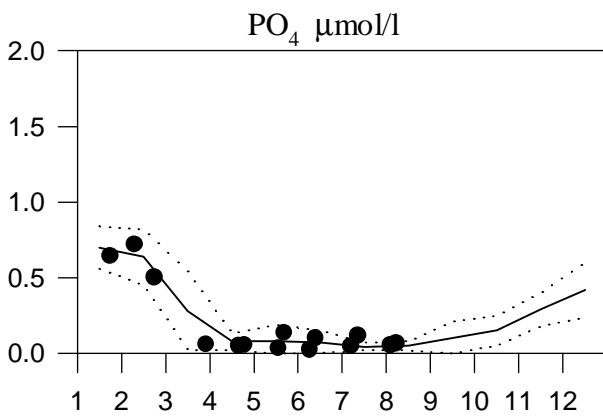
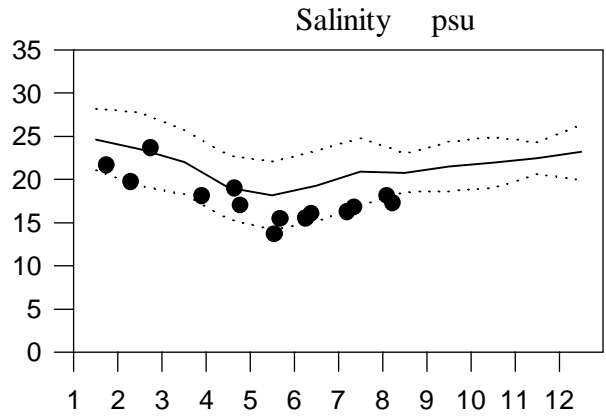
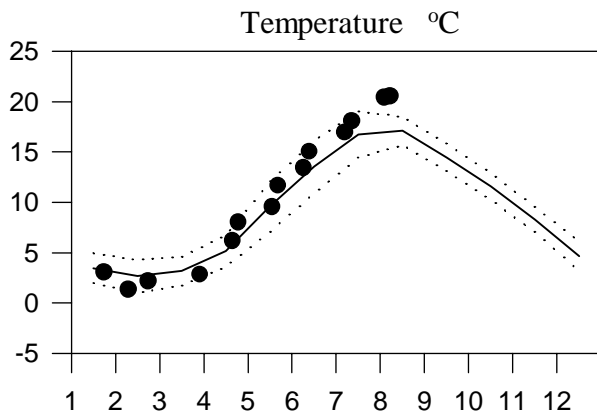
OXYGEN IN BOTTOM WATER



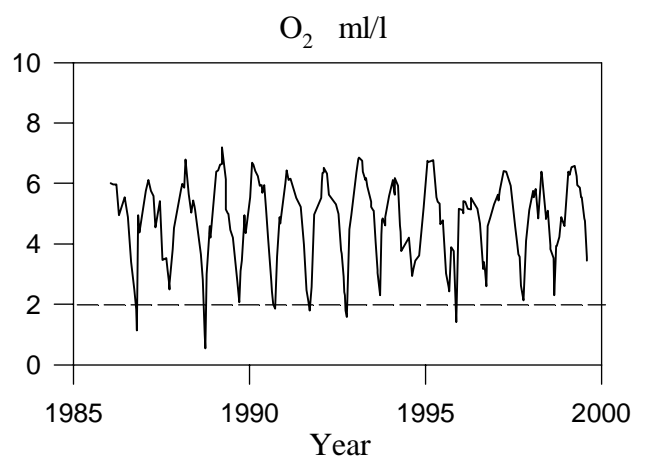
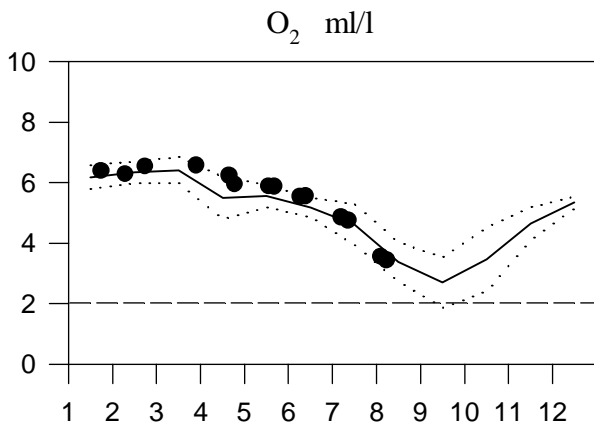
STATION ANHOLT E SURFACE WATER (above halocline)

Annual Cycles

— Mean 1986-1995 ····· St.Dev. ● 1999



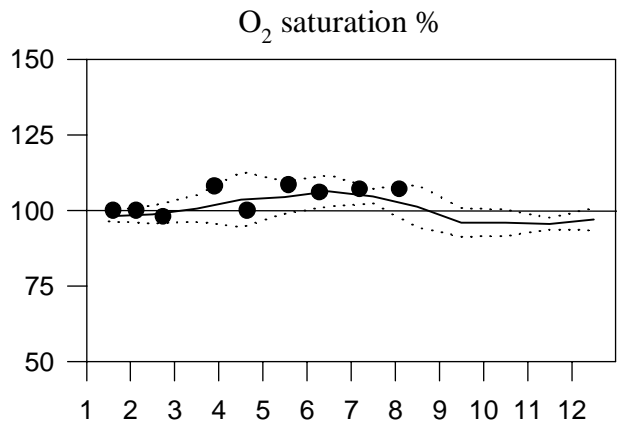
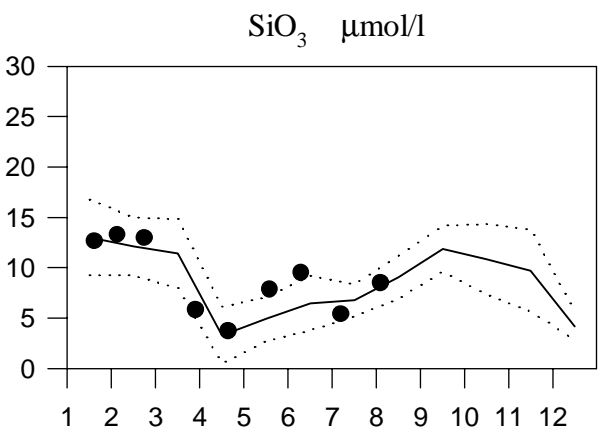
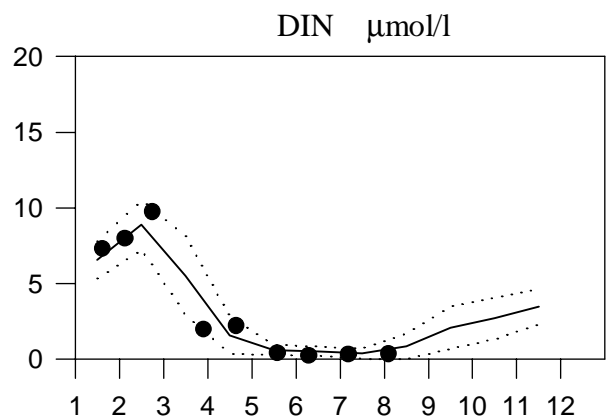
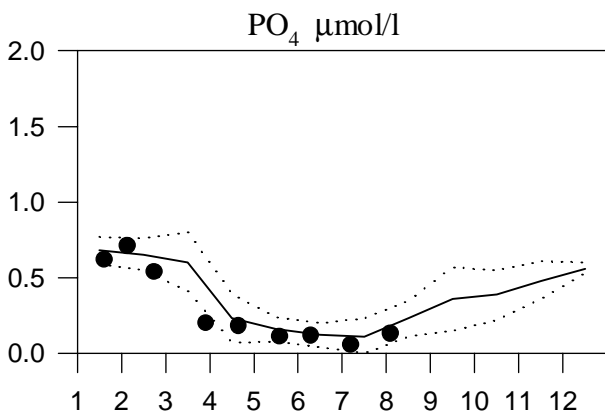
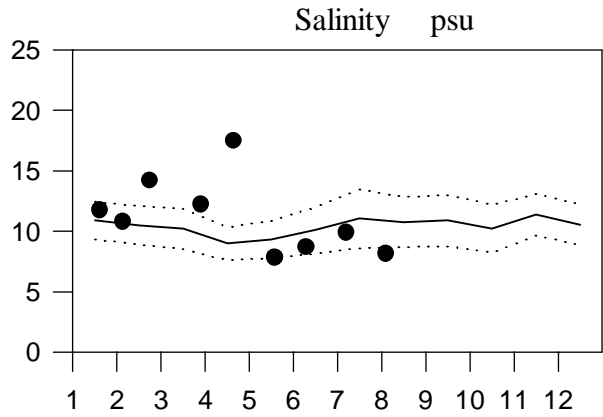
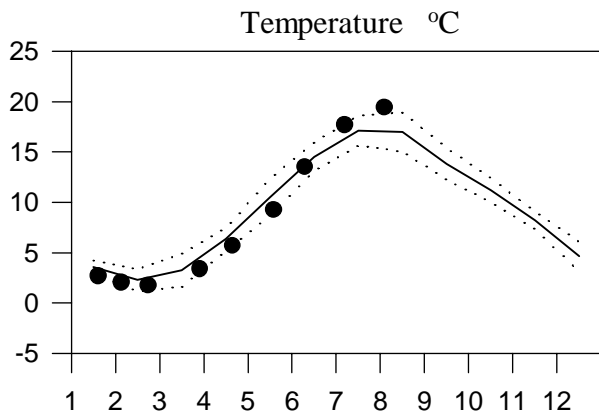
OXYGEN IN BOTTOM WATER



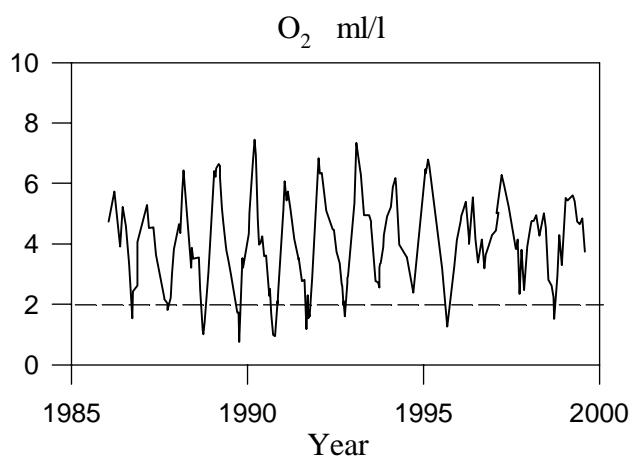
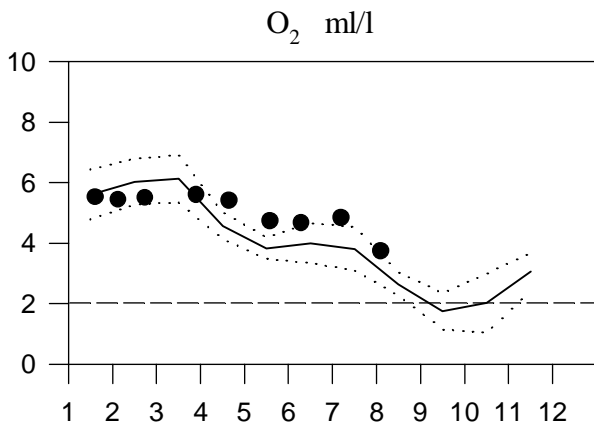
STATION W LANDSKRONA SURFACE WATER (0-15 m)

Annual Cycles

— Mean 1986-1995 ····· St.Dev. ● 1999



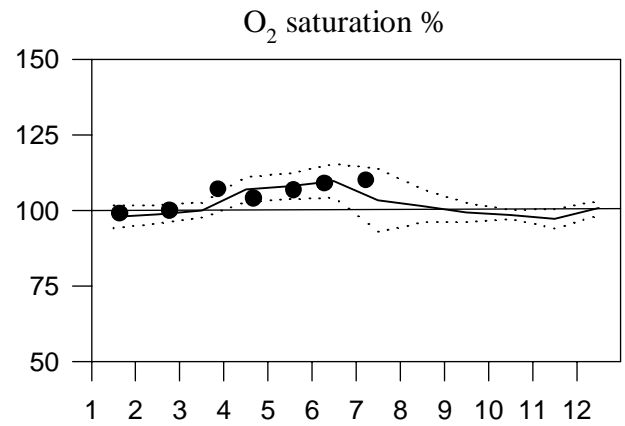
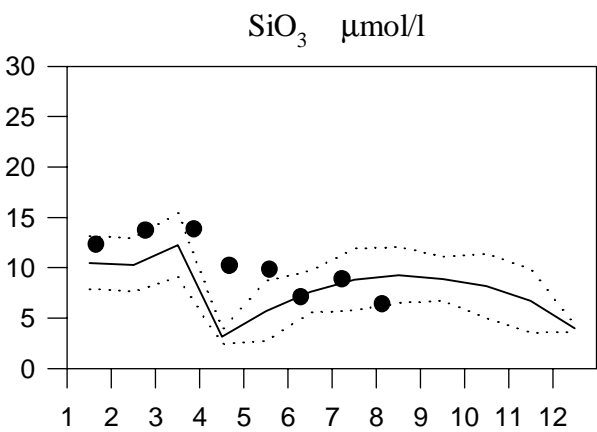
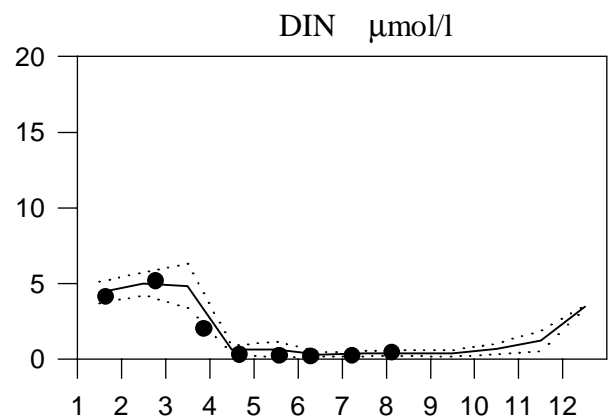
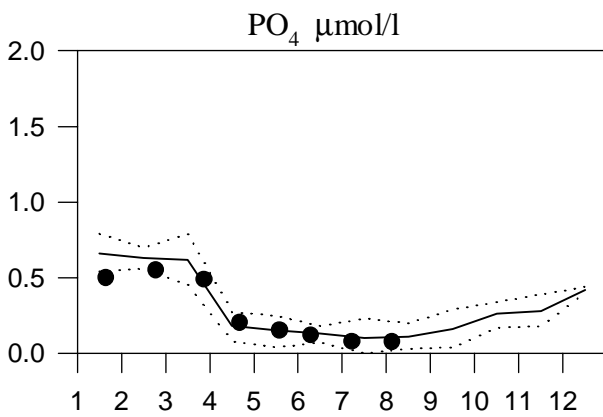
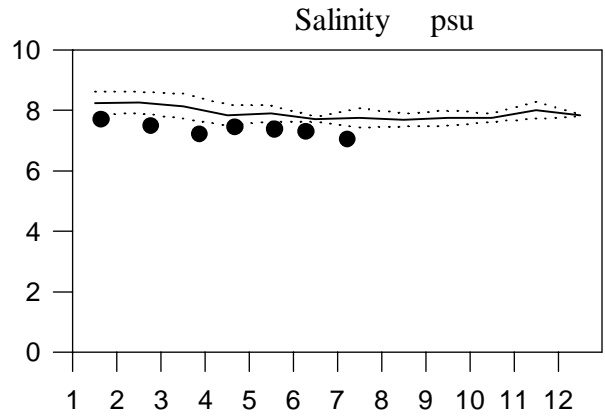
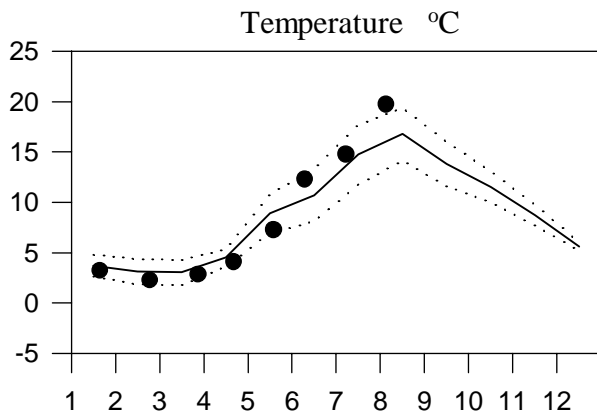
OXYGEN IN BOTTOM WATER



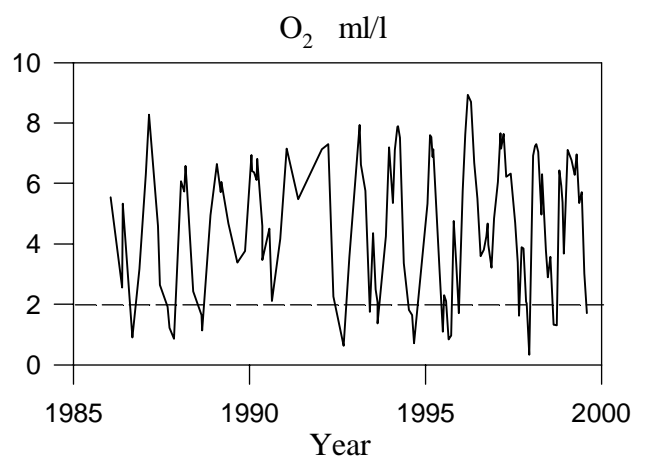
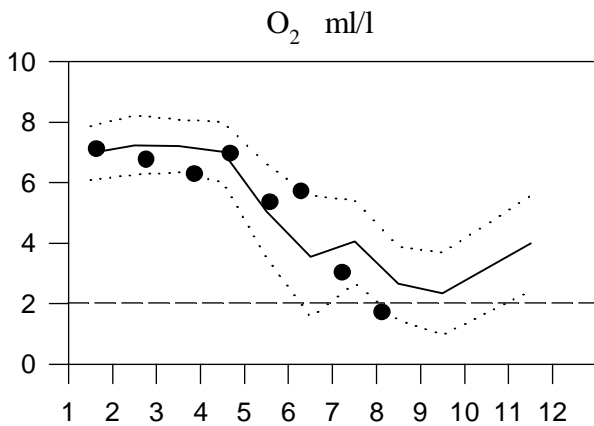
STATION BY2 SURFACE WATER (0-15 m)

Annual Cycles

— Mean 1986-1995 ····· St.Dev. ● 1999



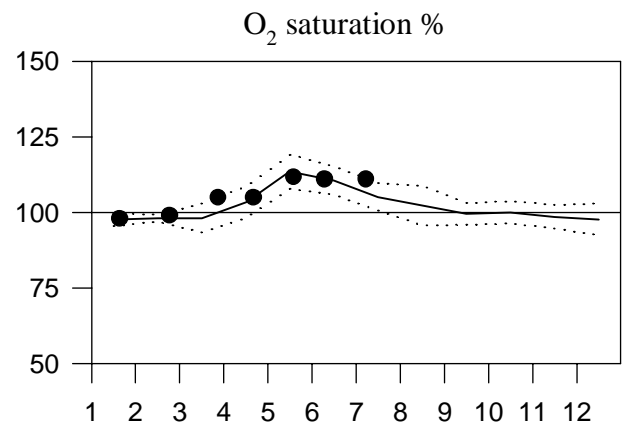
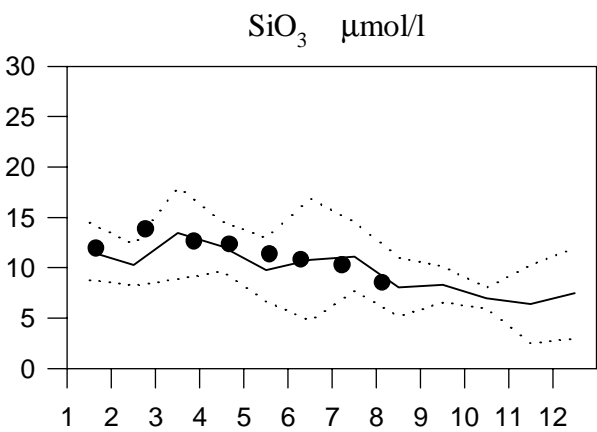
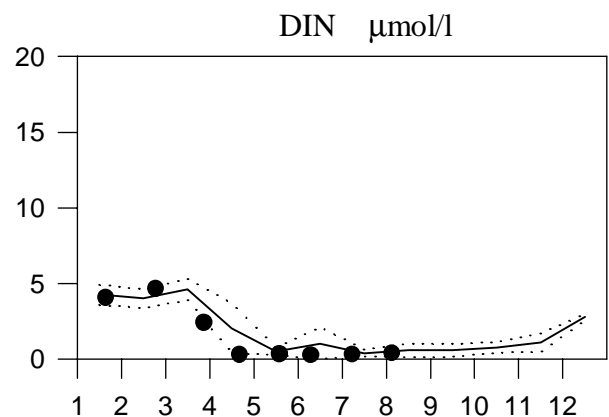
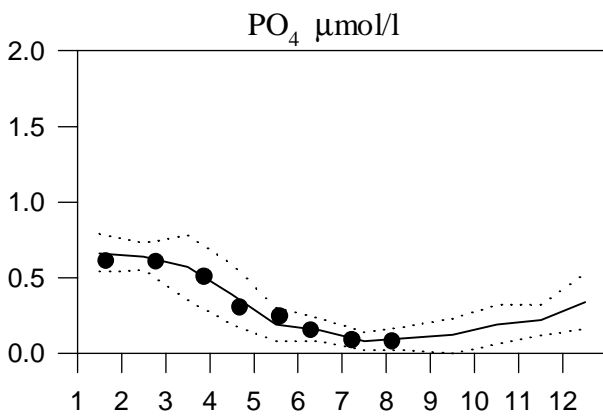
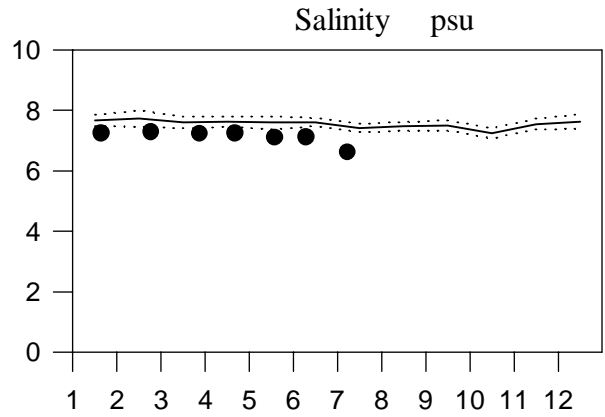
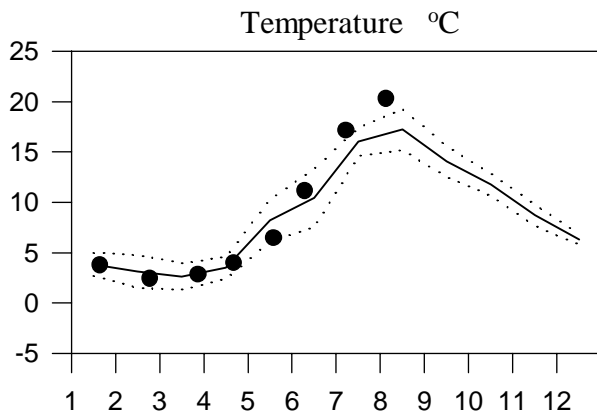
OXYGEN IN BOTTOM WATER



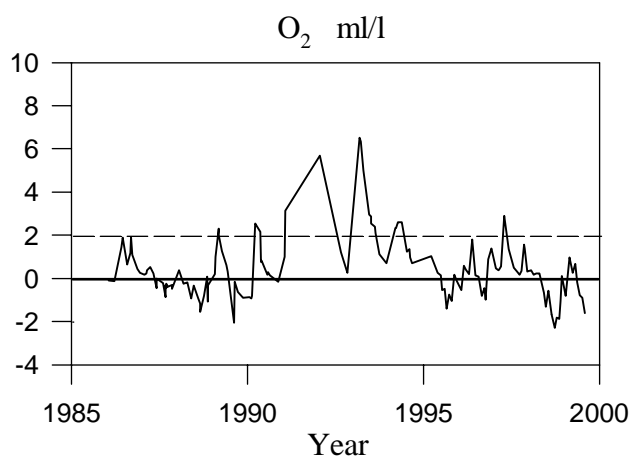
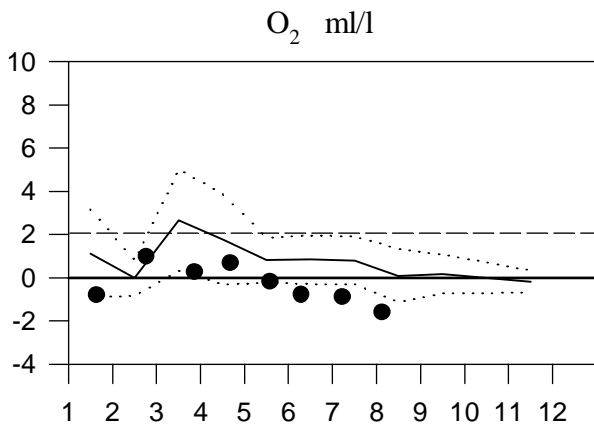
STATION BY5 SURFACE WATER (0-15 m)

Annual Cycles

— Mean 1986-1995 ····· St.Dev. ● 1999



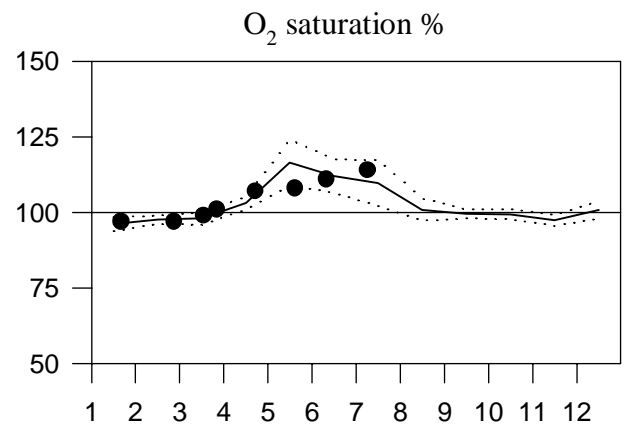
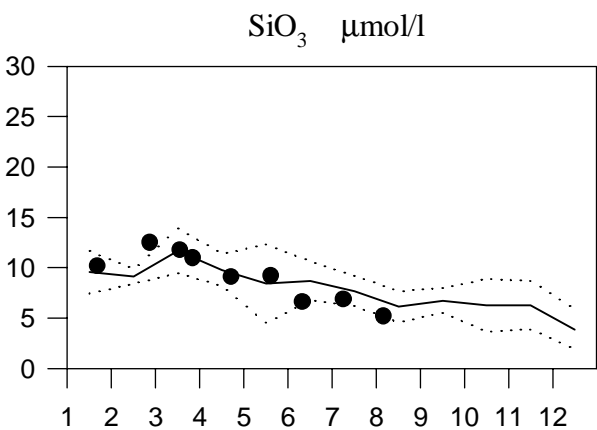
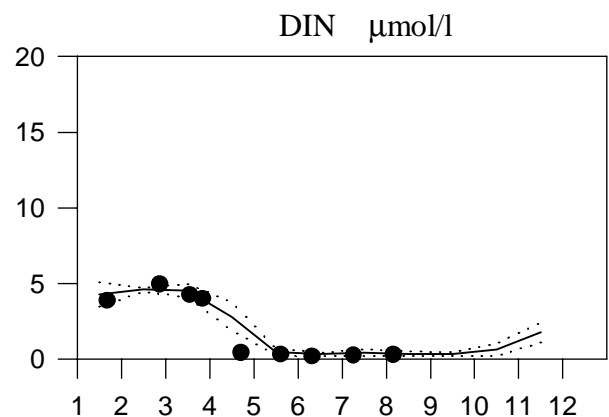
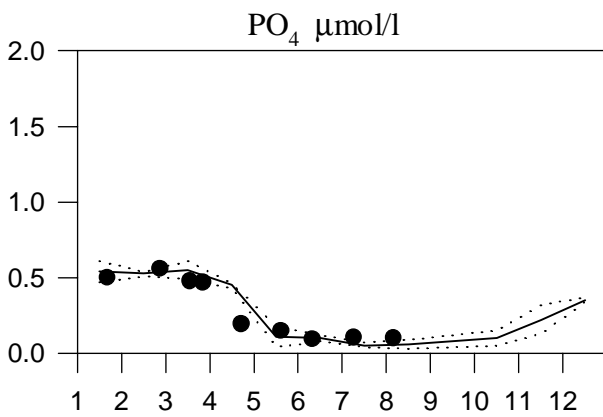
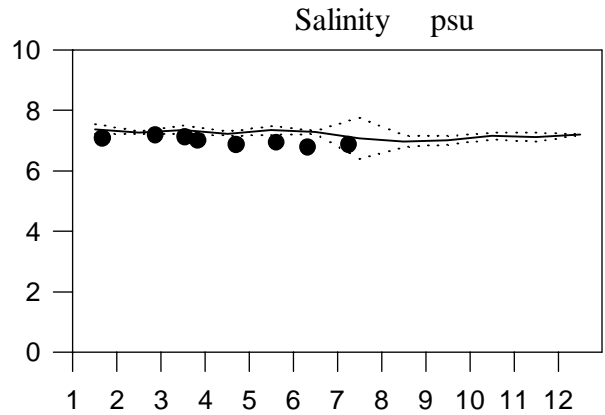
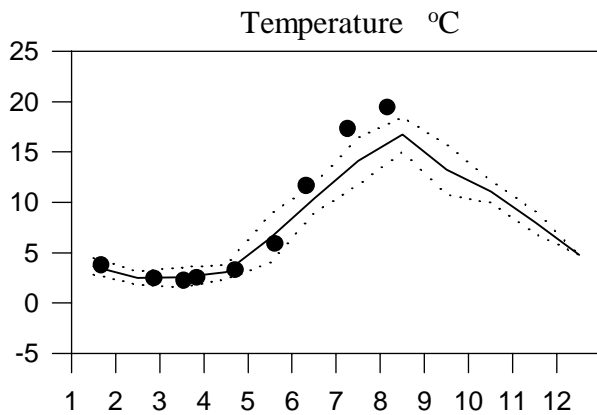
OXYGEN IN BOTTOM WATER



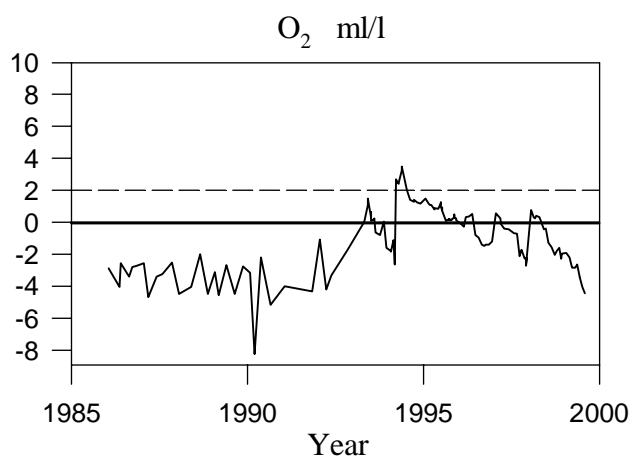
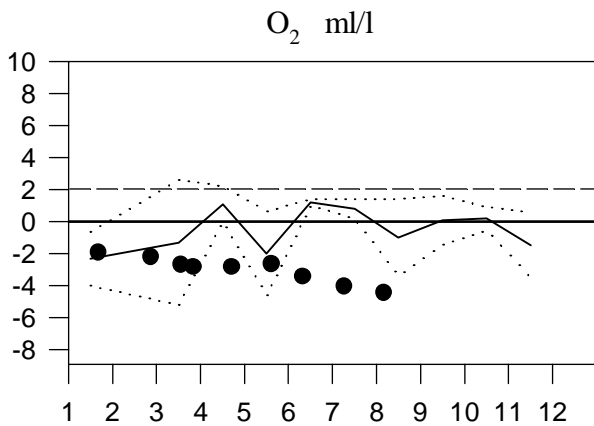
STATION BY15 SURFACE WATER (0-15 m)

Annual Cycles

— Mean 1986-1995 ····· St.Dev. ● 1999



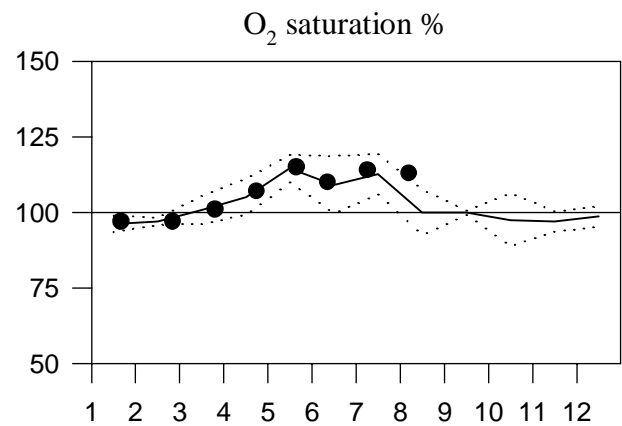
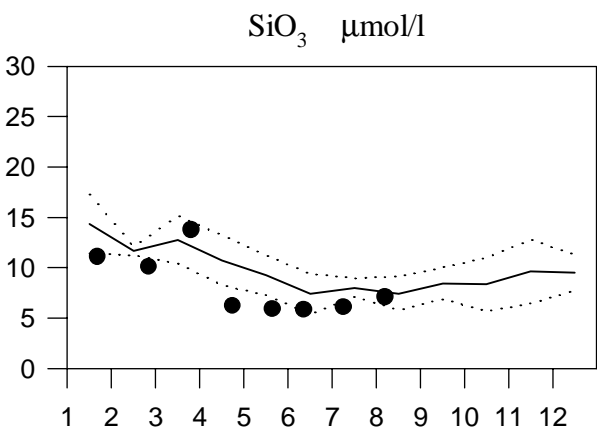
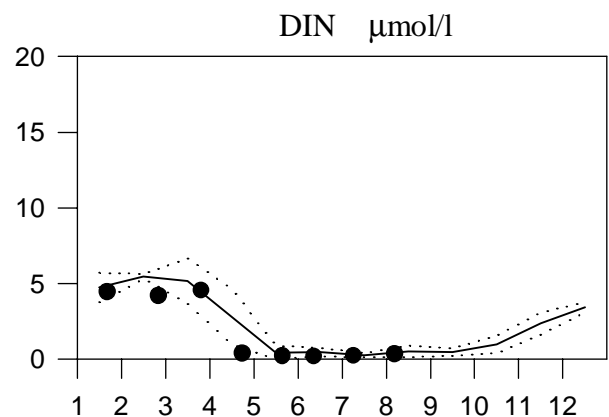
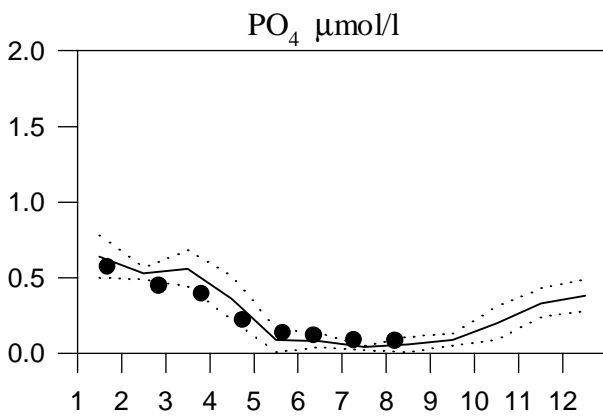
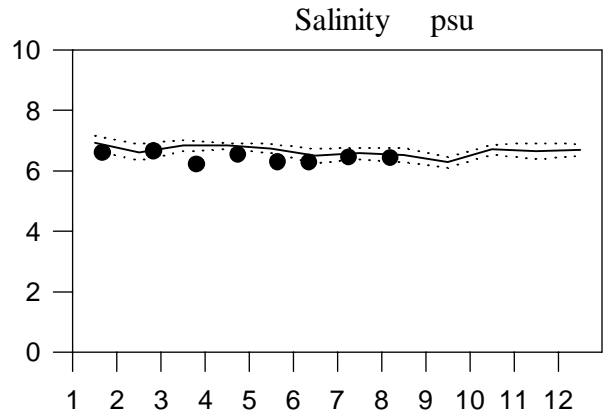
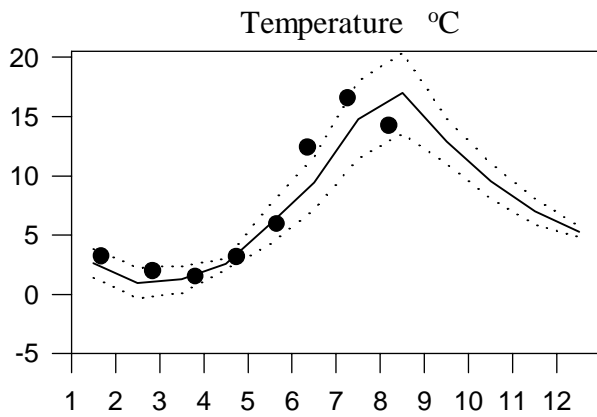
OXYGEN IN BOTTOM WATER



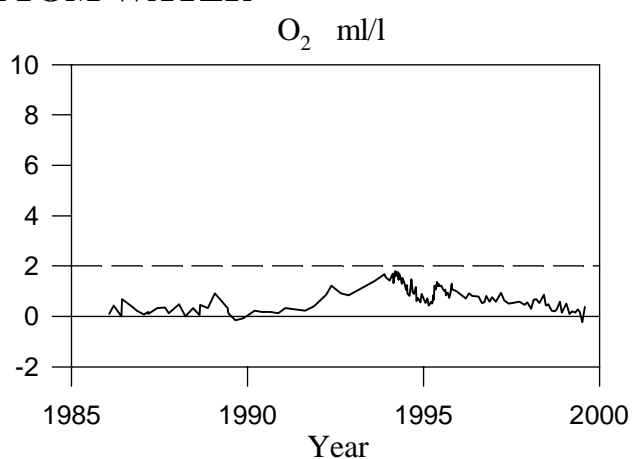
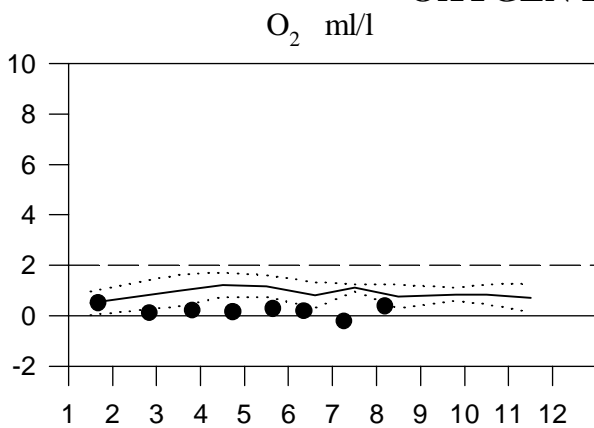
STATION BY31 SURFACE WATER (0-15 m)

Annual Cycles

— Mean 1986-1995 ····· St.Dev. ● 1999



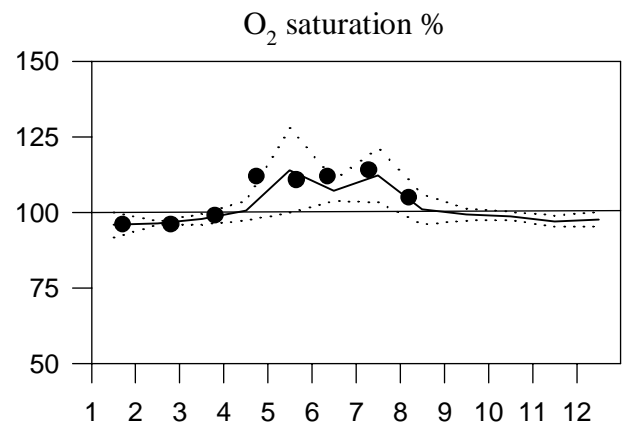
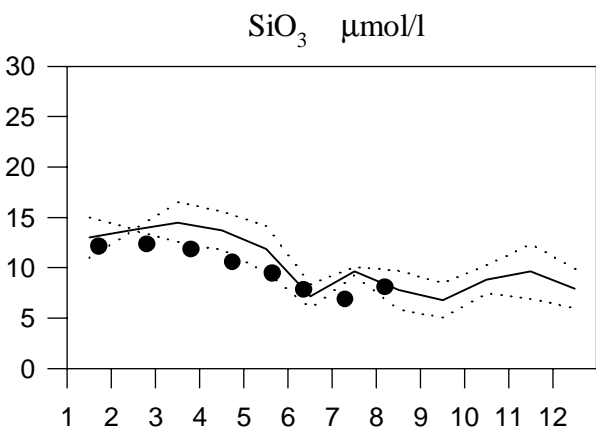
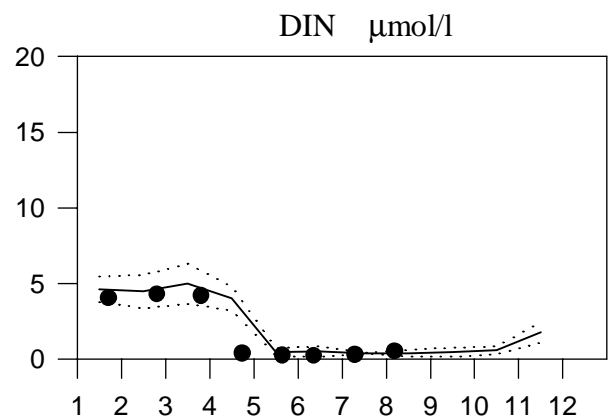
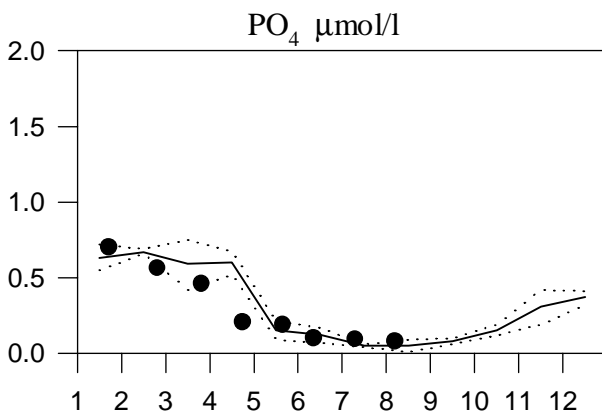
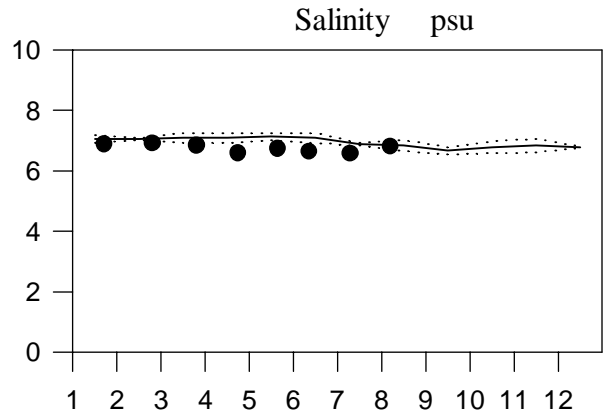
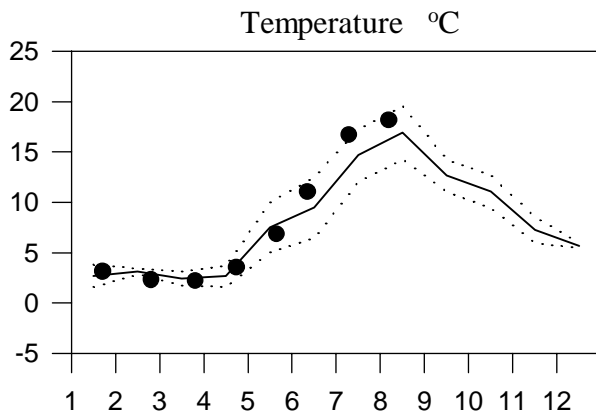
OXYGEN IN BOTTOM WATER



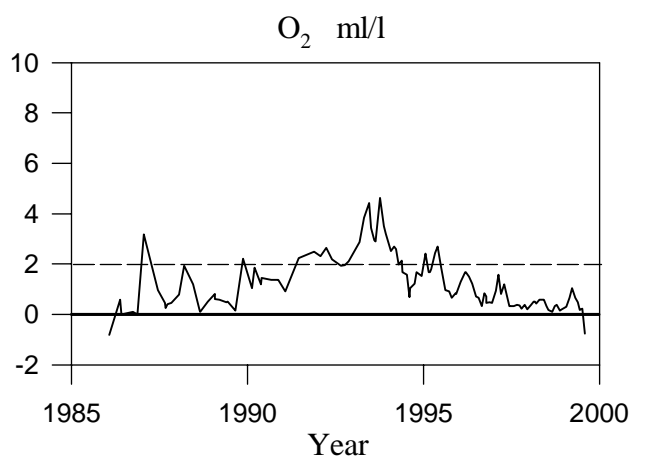
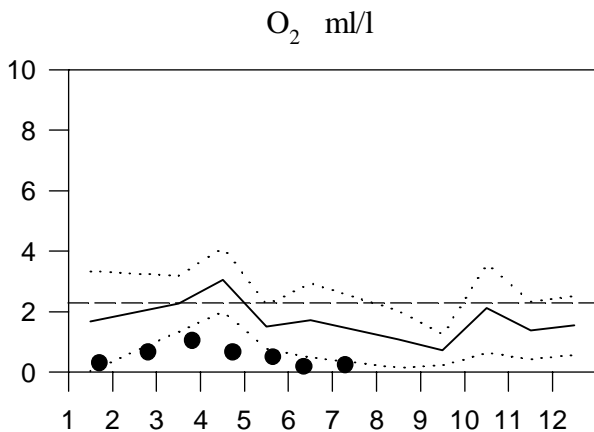
STATION BY38 SURFACE WATER (0-15 m)

Annual Cycles

— Mean 1986-1995 ····· St.Dev. ● 1999

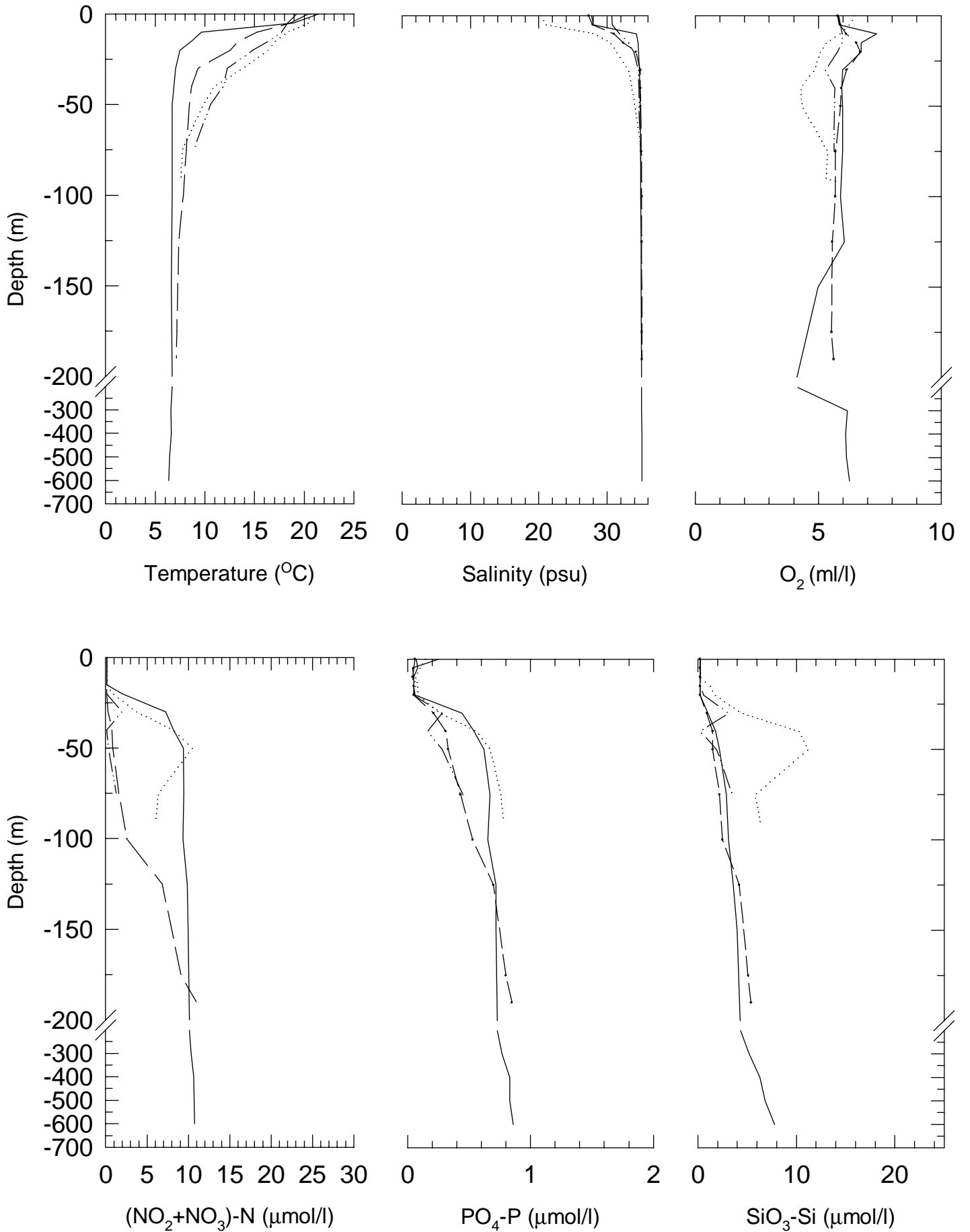


OXYGEN IN BOTTOM WATER



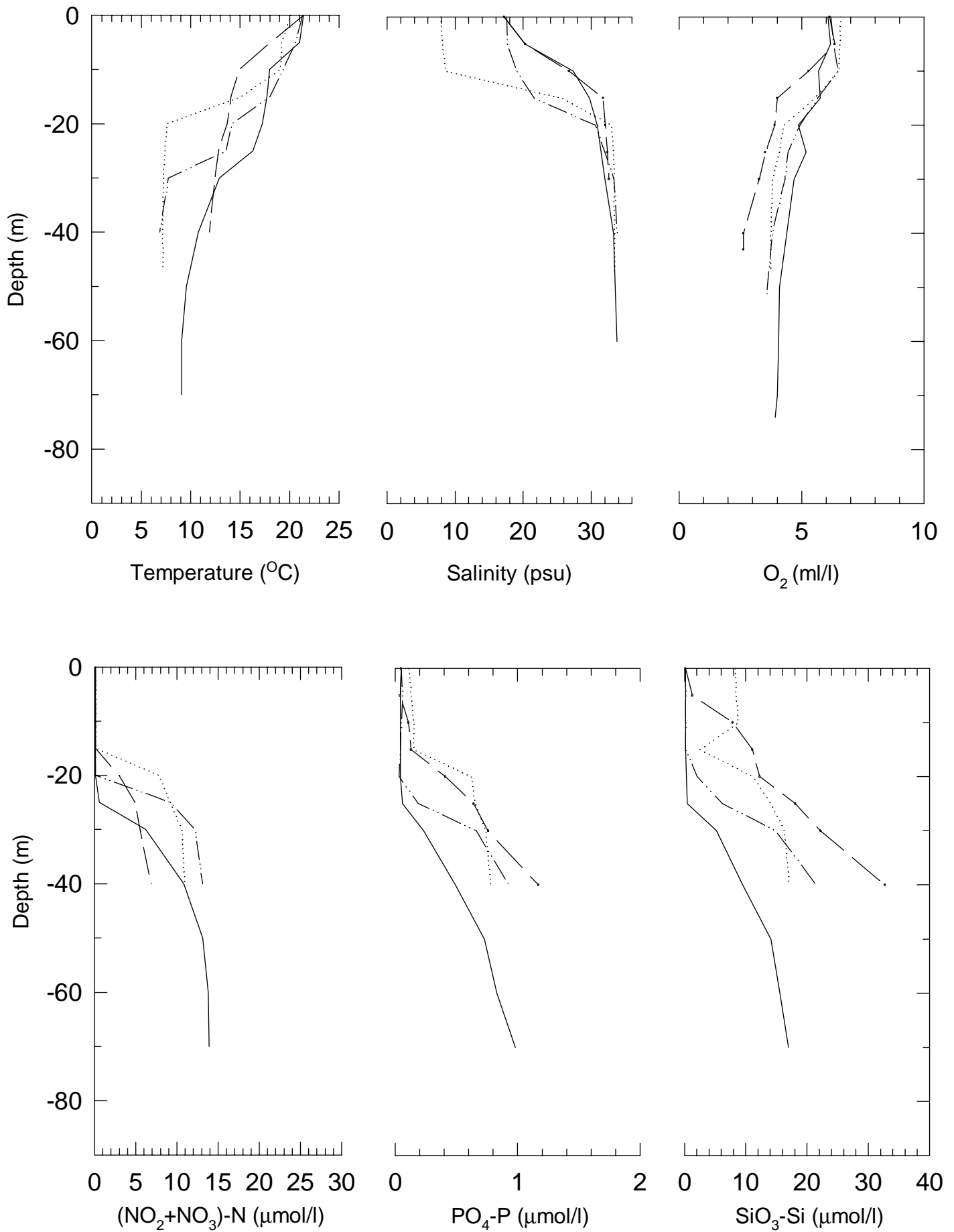
SKAGERRAK 990802-990802

— M6 - - - Å16 - · - · HS5 ····· P2



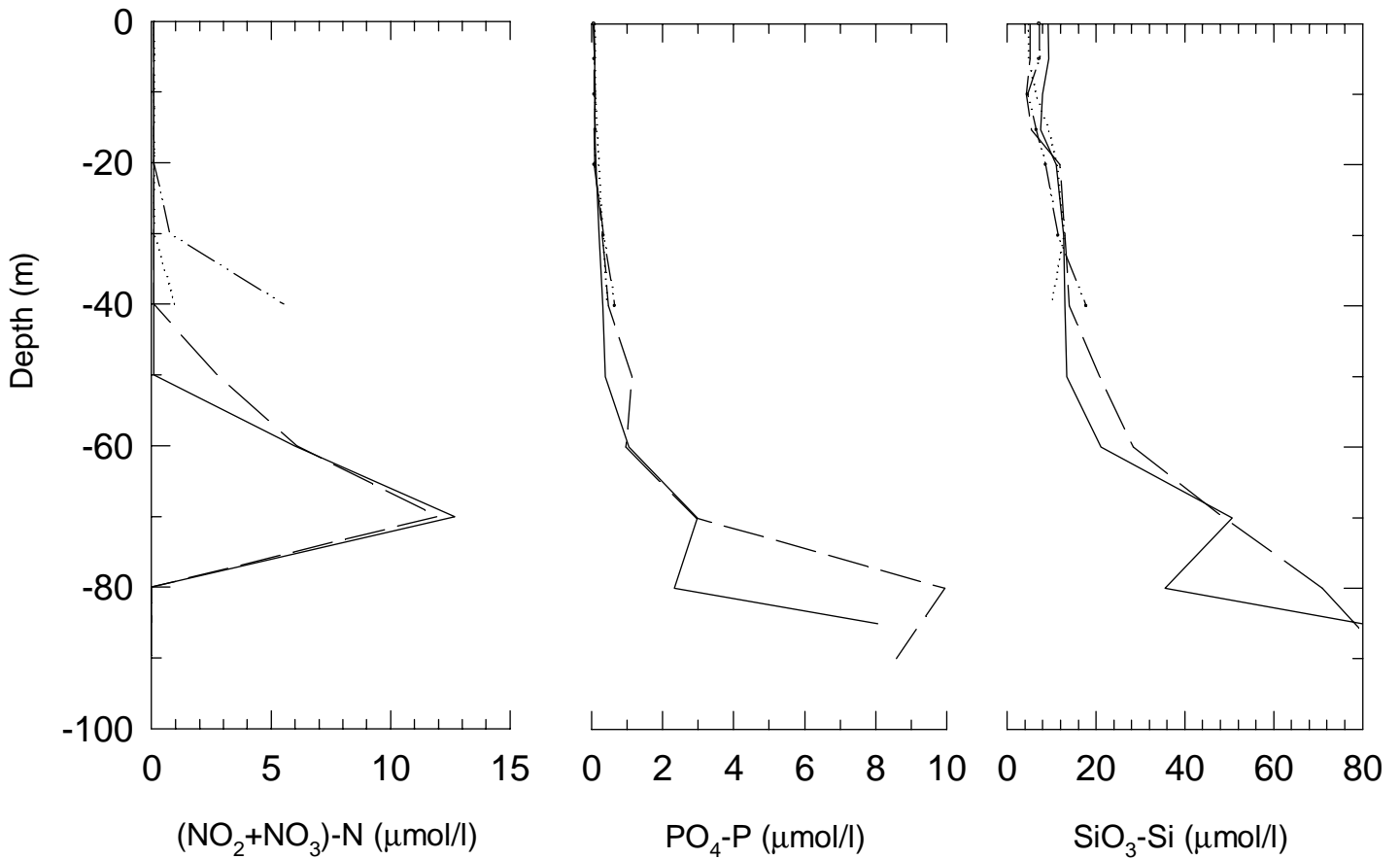
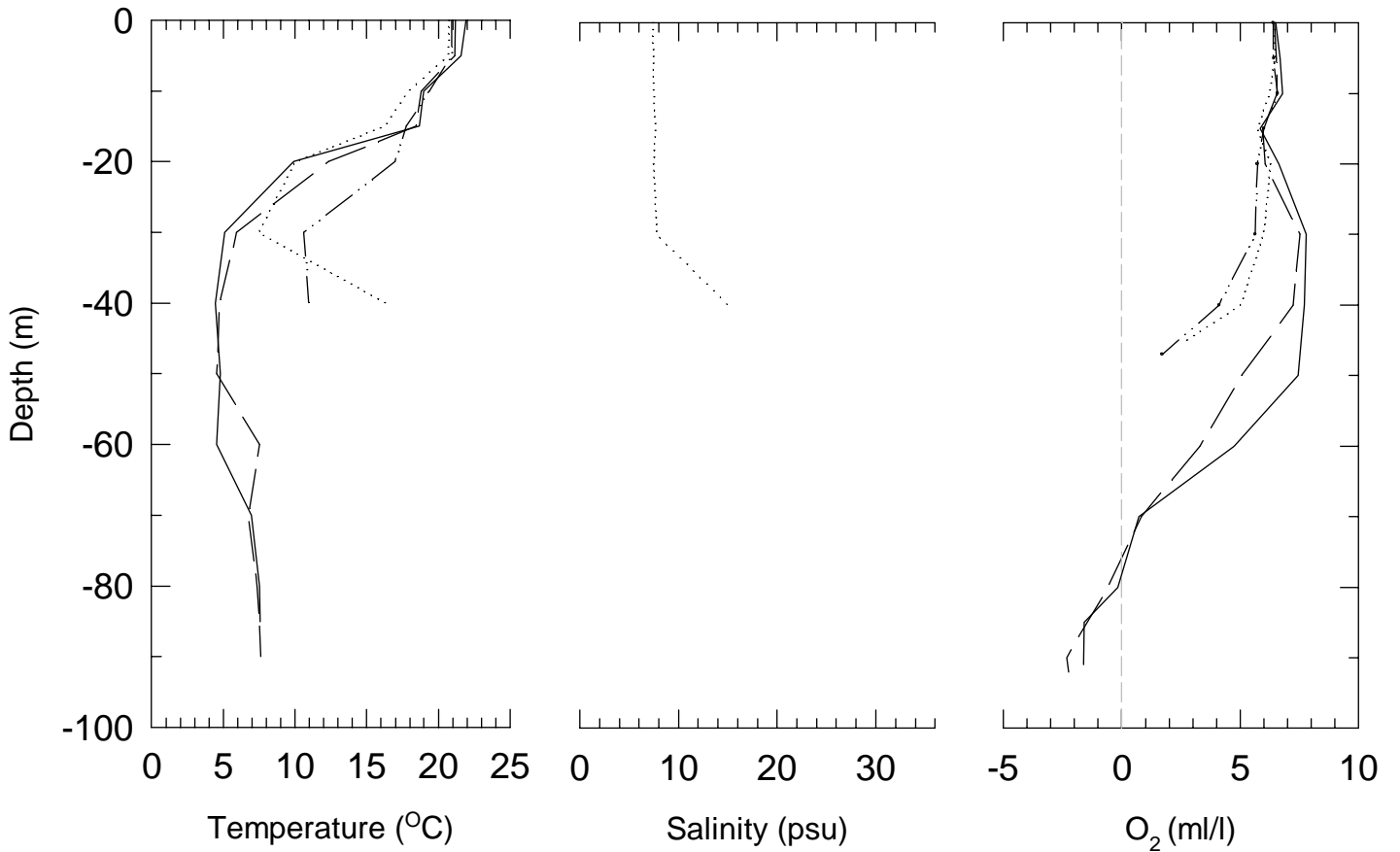
KATTEGAT and THE SOUND 990803-990803

———— Fladen - - - - Läsö - · - · - Anholt E ····· Landskrona



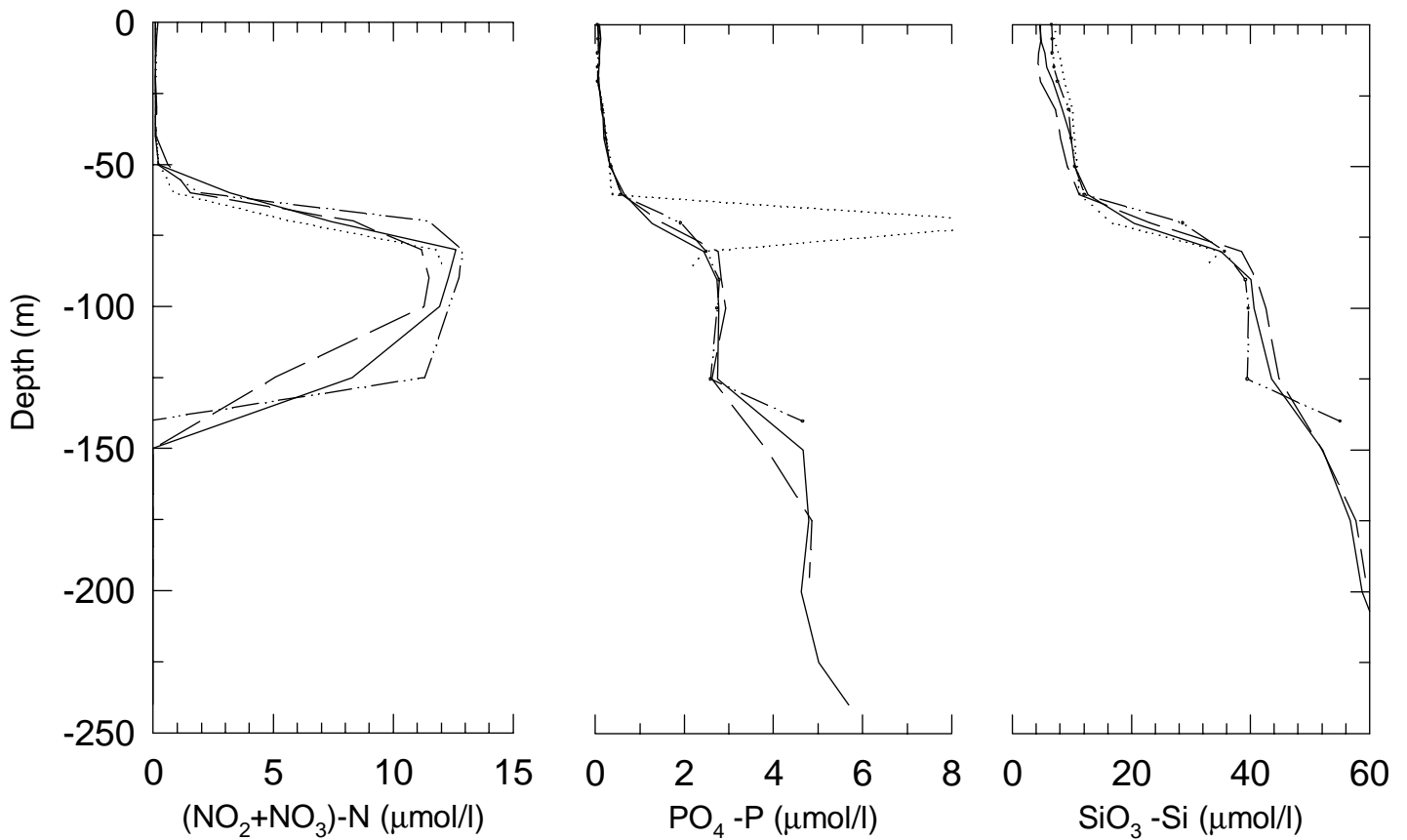
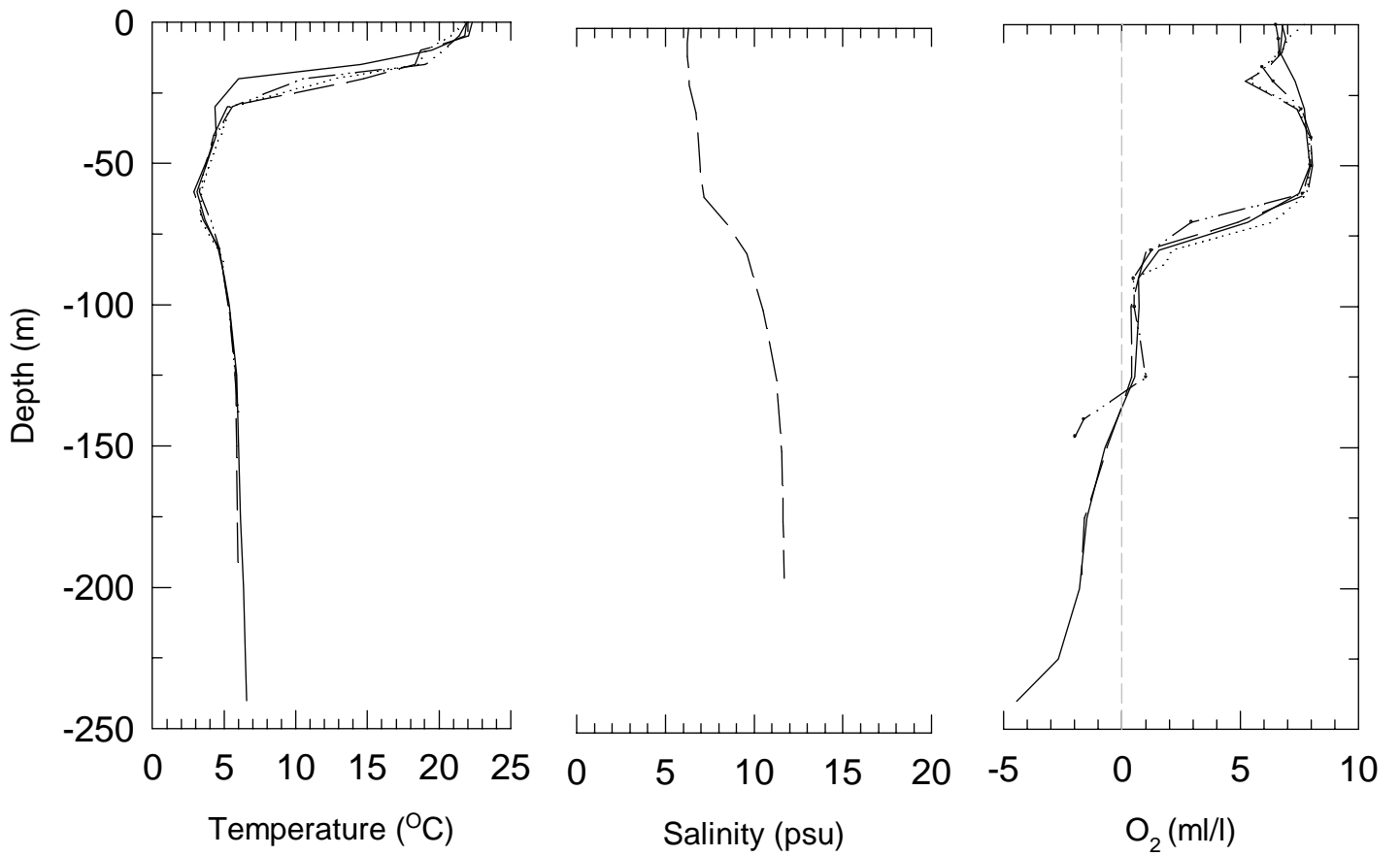
SOUTH BALTIC 990803-990804

— BY5 - - - BY4 ····· BY2 ····· BY1



EAST BALTIC 990804-990805

--- BY20 — BY15 -·-·- BY10 ····· BCS III-10



WEST BALTIC 990806-990806

— BY31 - - - BY32 BY38

