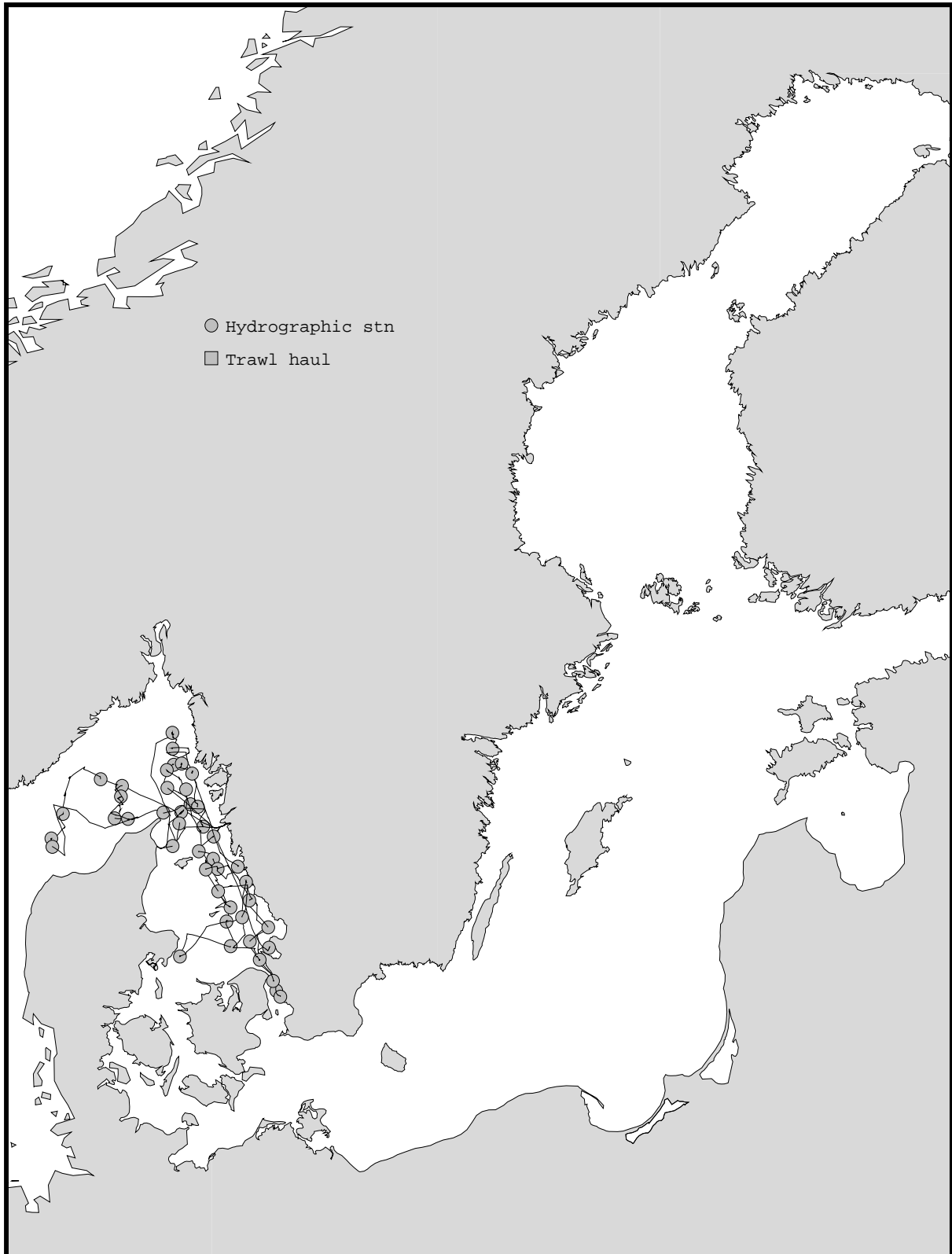


TRACK CHART

Country: Sweden
Ship : Argos
Date : 19990125-19990211
Series : 0035-0153



Bottom water oxygen concentration (ml/l)

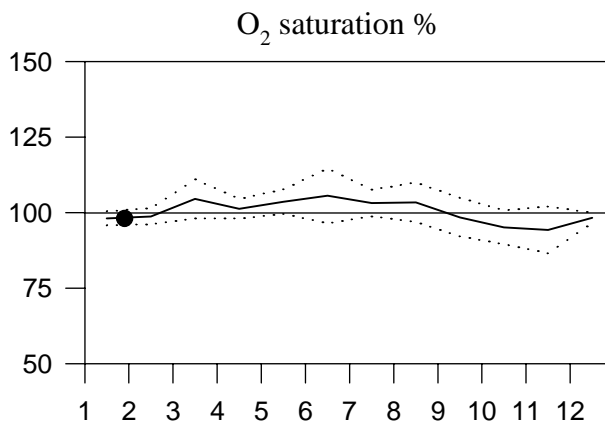
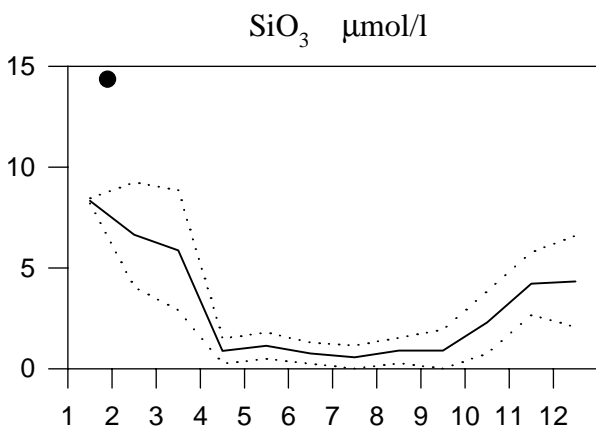
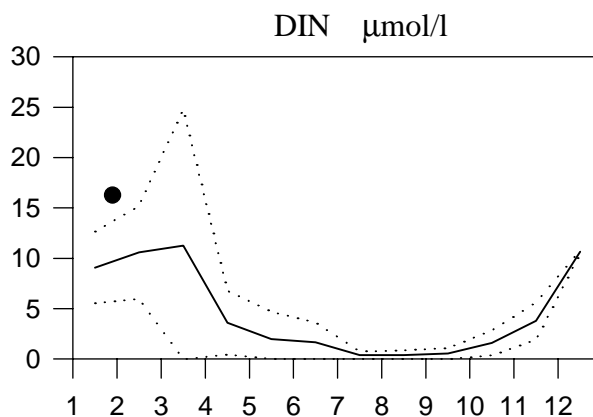
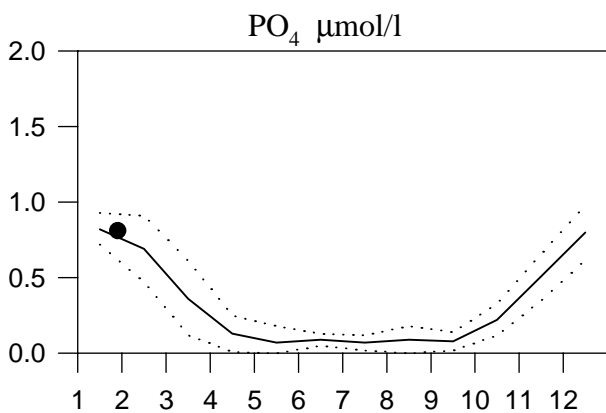
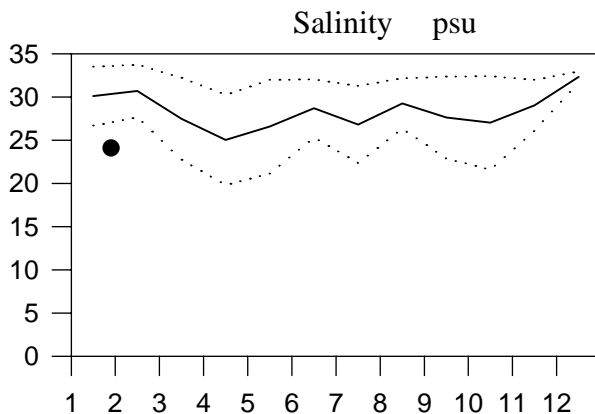
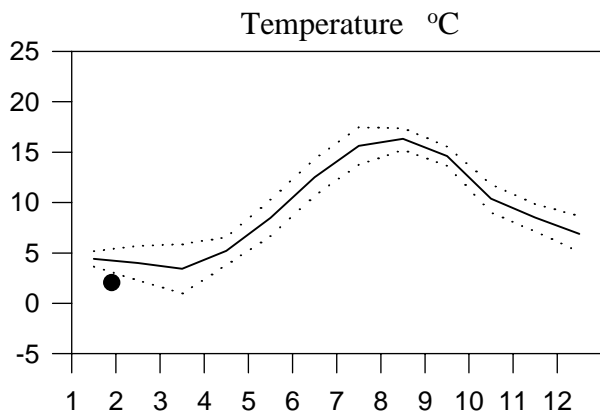
Country: Sweden
Ship : Argos
Date : 19990125-19990211
Series : 0035-0153



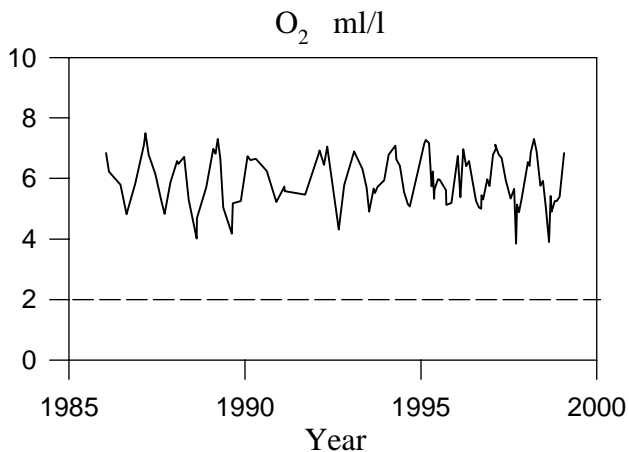
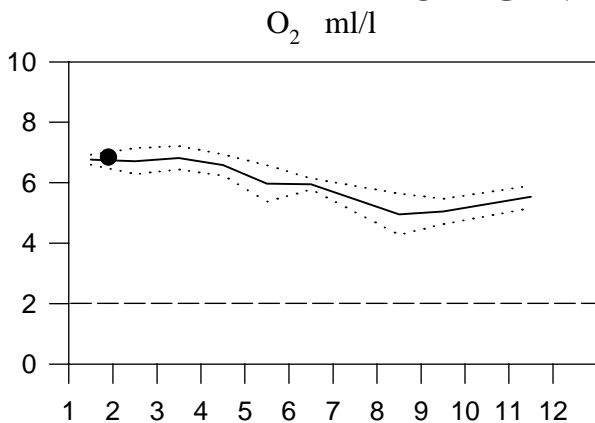
STATION P2 SURFACE WATER (0-15 m)

Annual Cycles

— Mean 1986-1995 ····· St.Dev. ● 1999



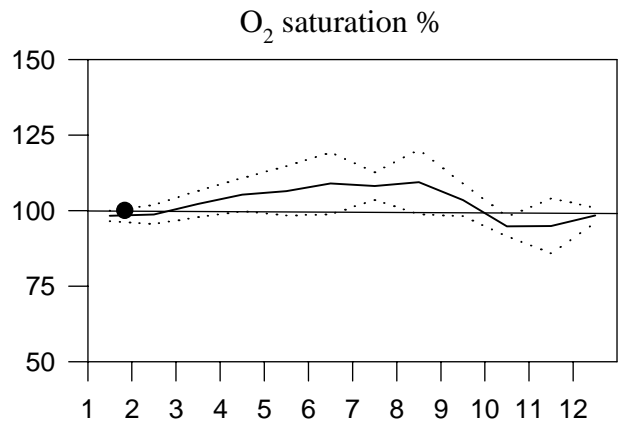
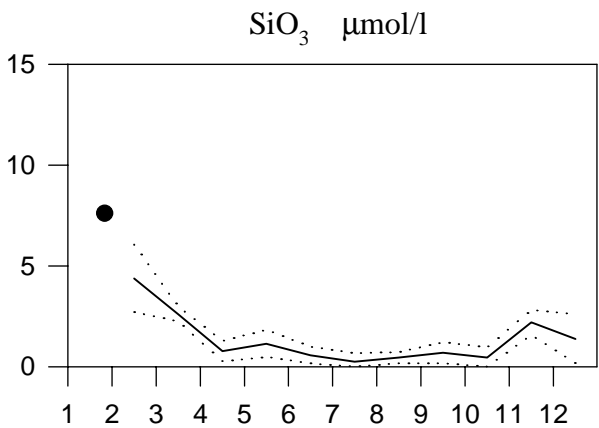
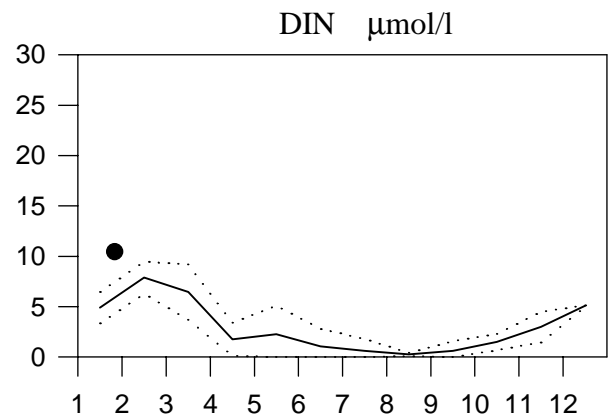
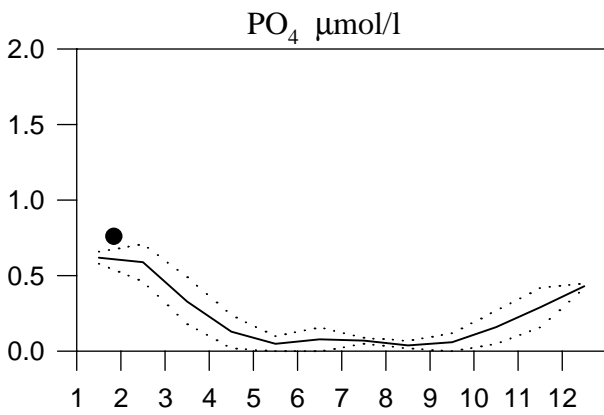
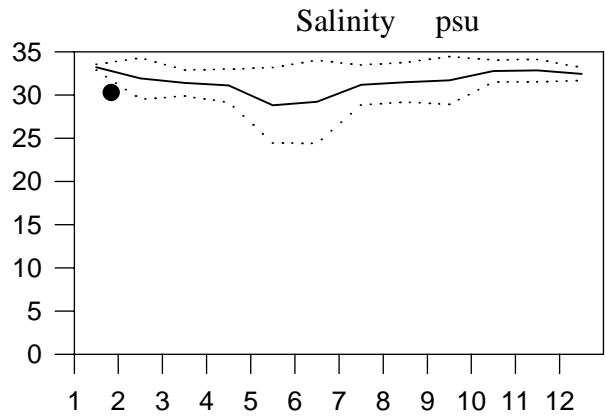
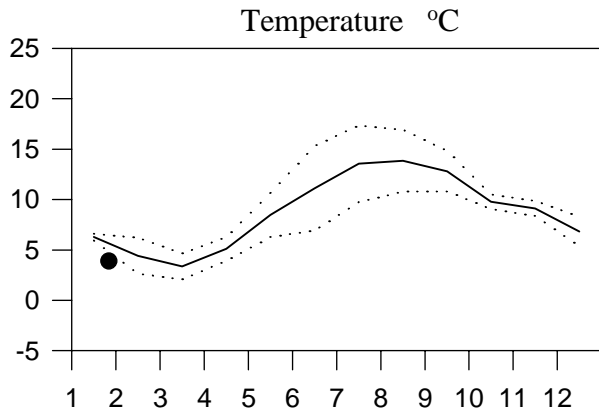
OXYGEN IN BOTTOM WATER



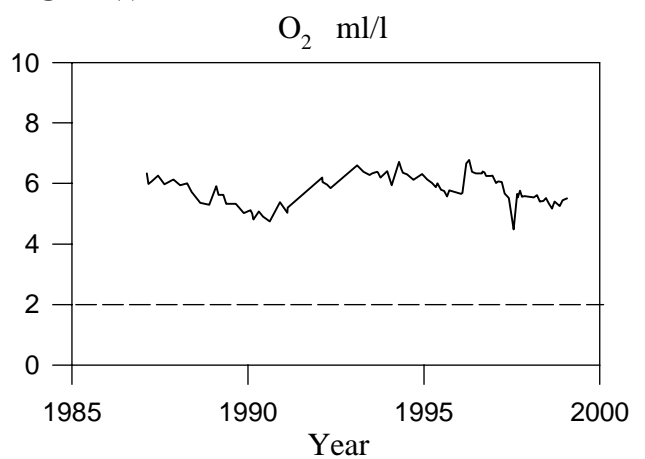
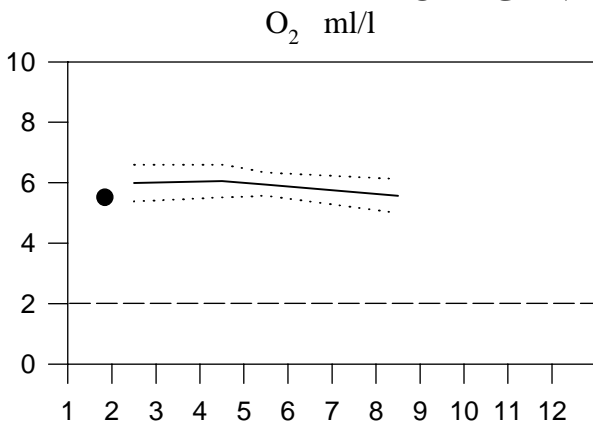
STATION M6 SURFACE WATER (0-15 m)

Annual Cycles

— Mean 1986-1995 ····· St.Dev. ● 1999



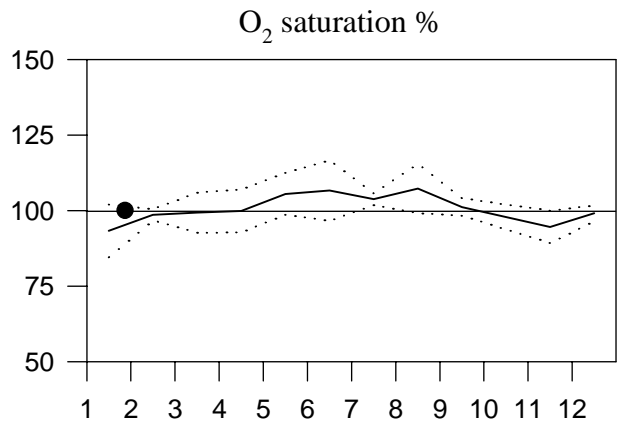
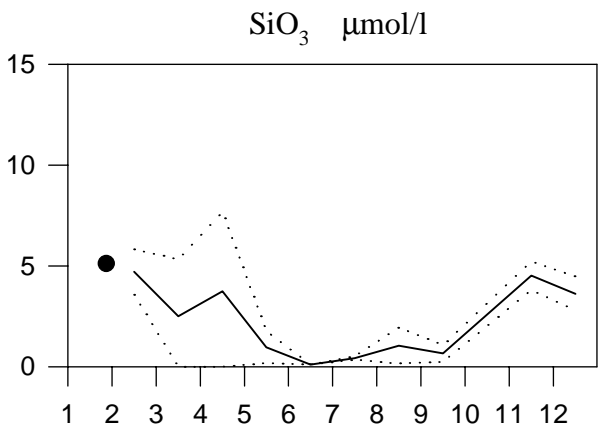
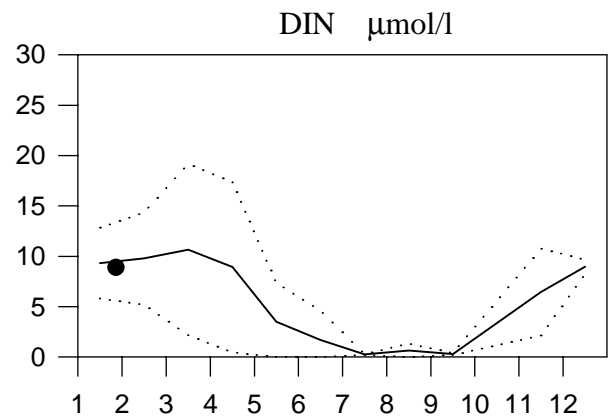
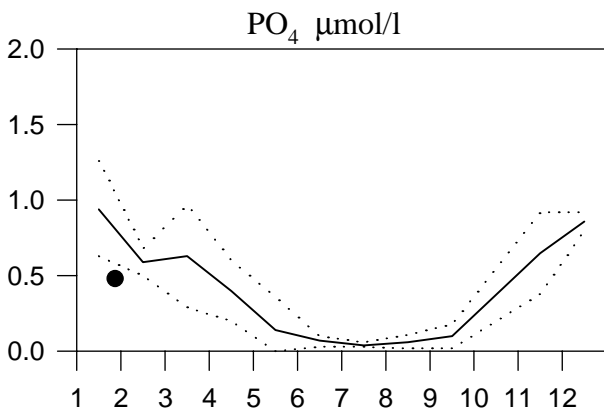
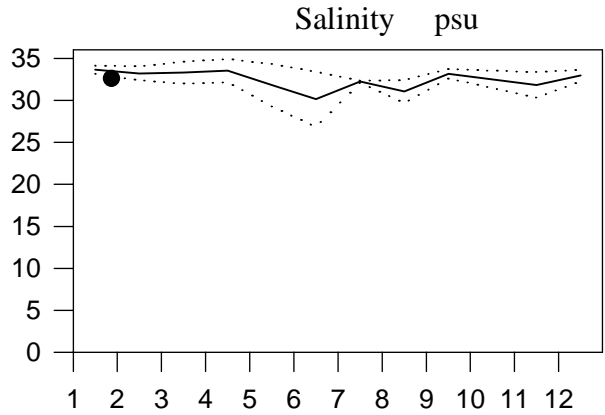
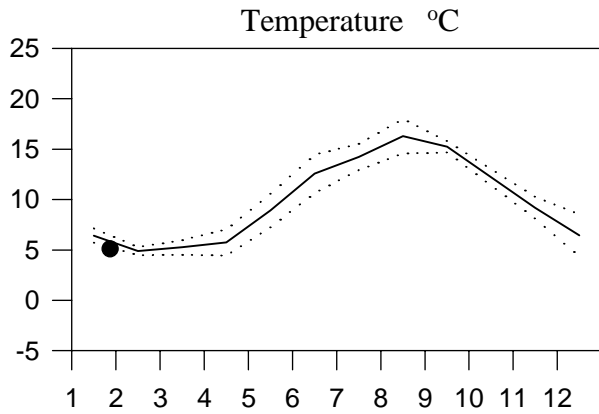
OXYGEN IN BOTTOM WATER



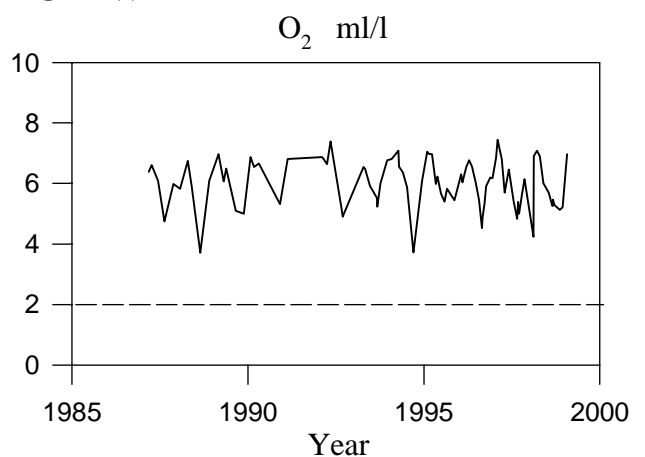
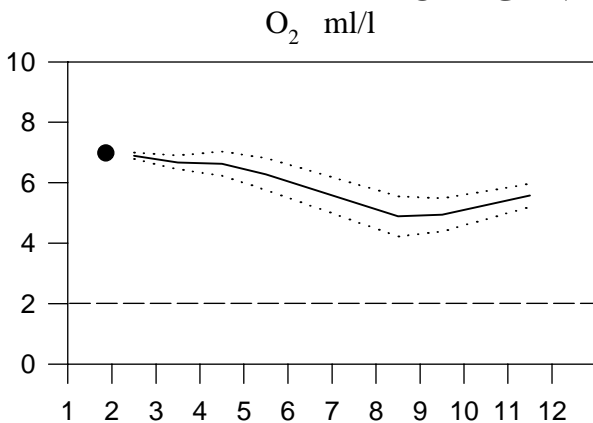
STATION HS5 SURFACE WATER (0-15 m)

Annual Cycles

— Mean 1986-1995 ····· St.Dev. ● 1999



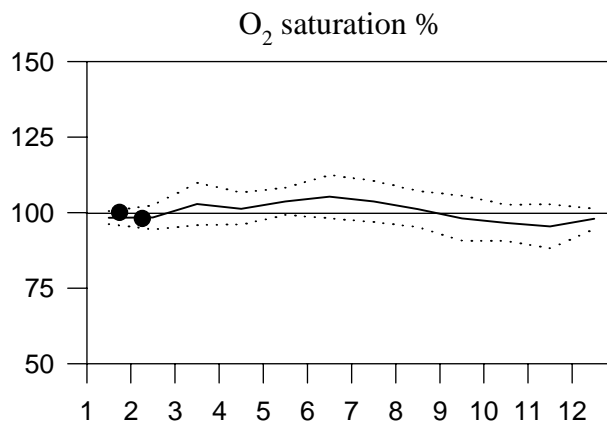
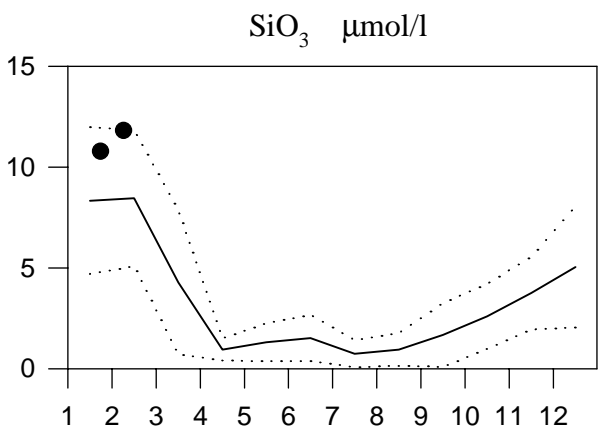
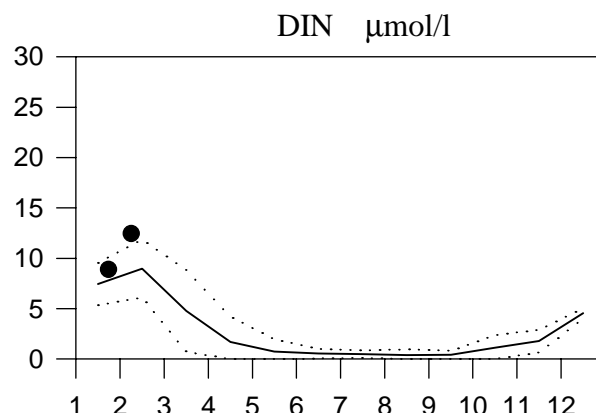
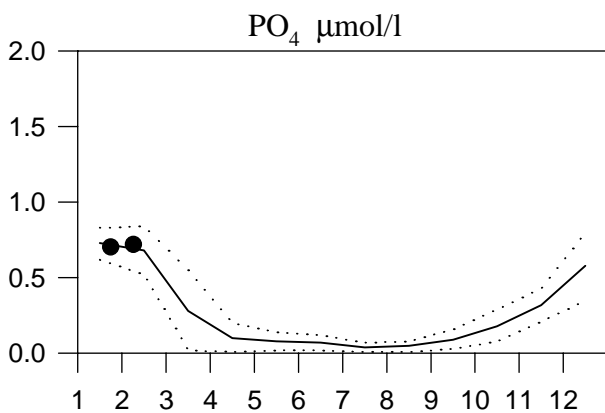
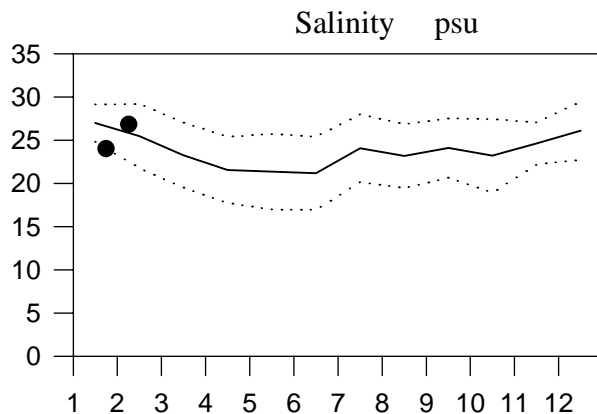
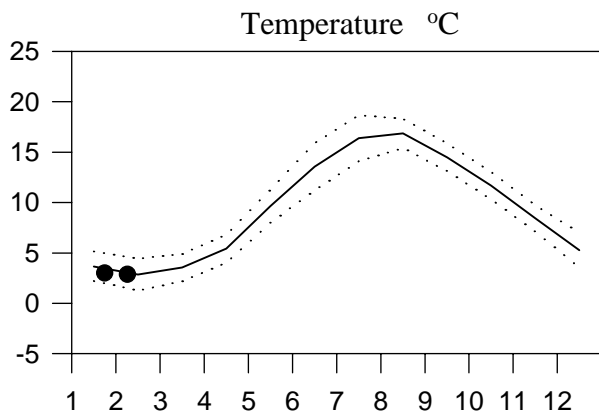
OXYGEN IN BOTTOM WATER



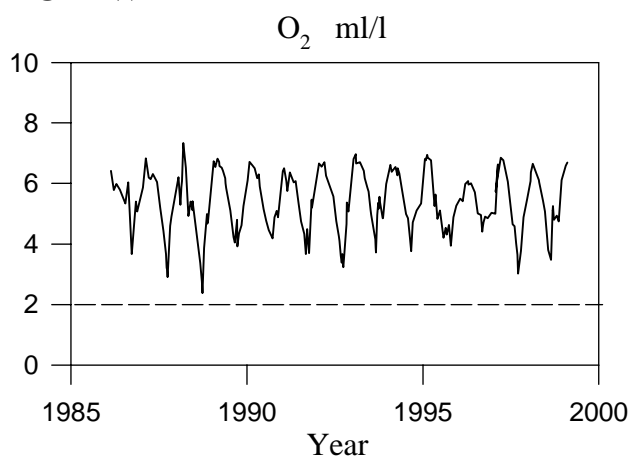
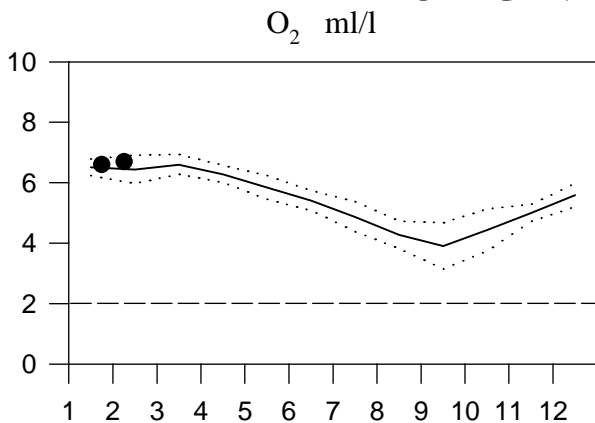
STATION FLADEN SURFACE WATER (0-15 m)

Annual Cycles

— Mean 1986-1995 ····· St.Dev. ● 1999



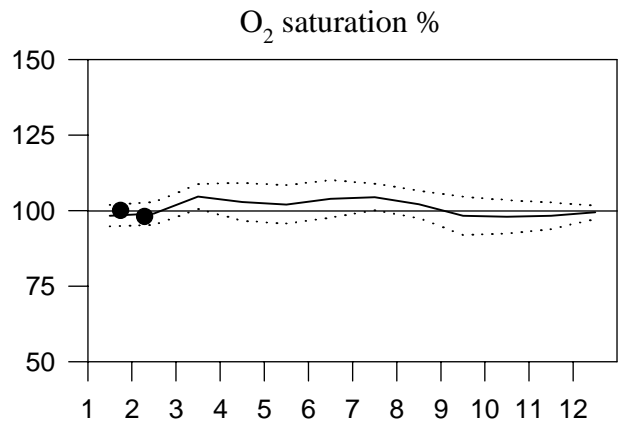
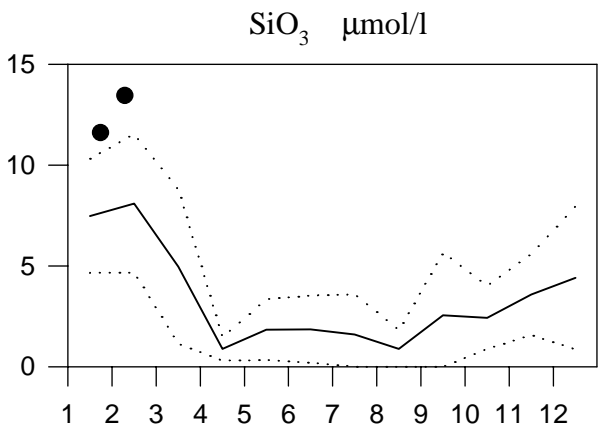
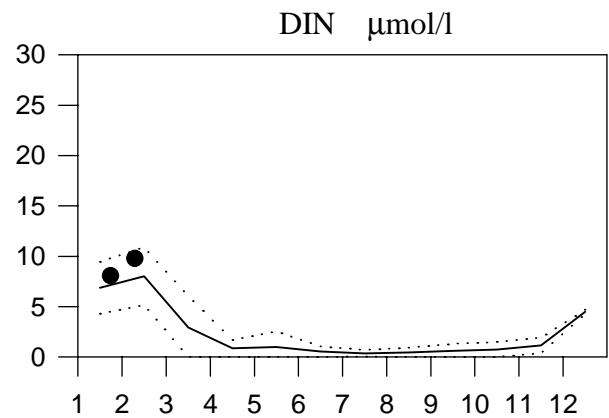
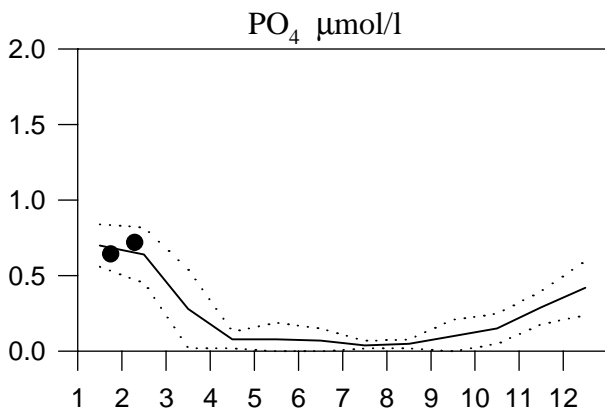
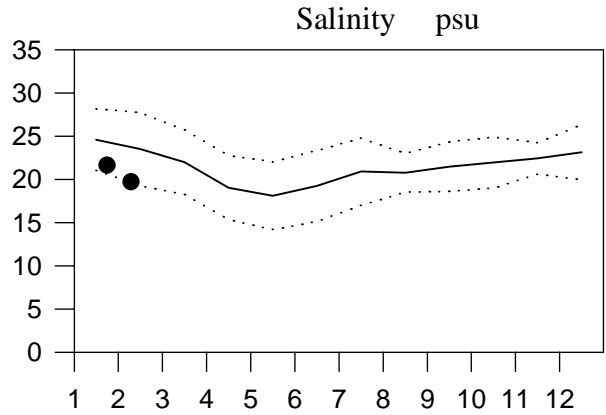
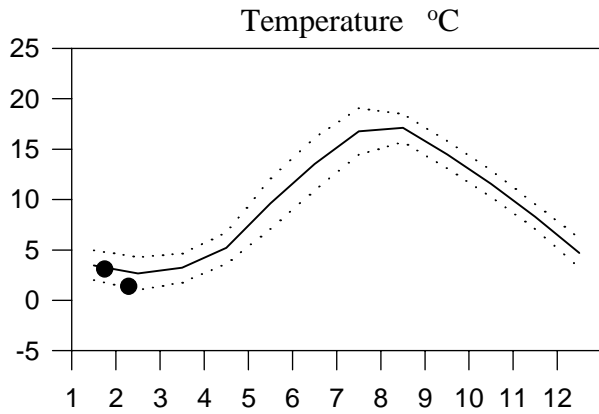
OXYGEN IN BOTTOM WATER



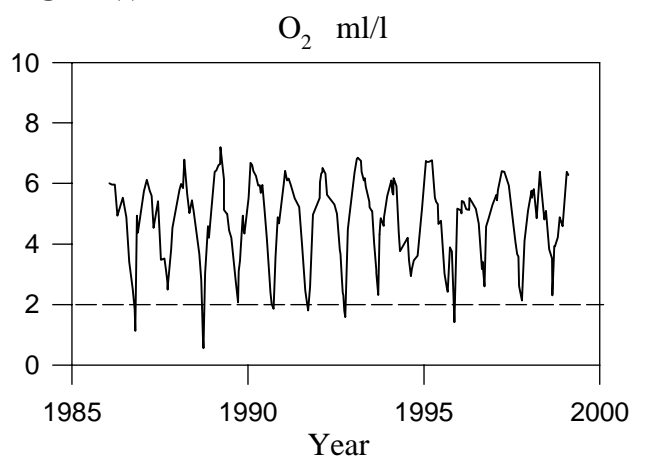
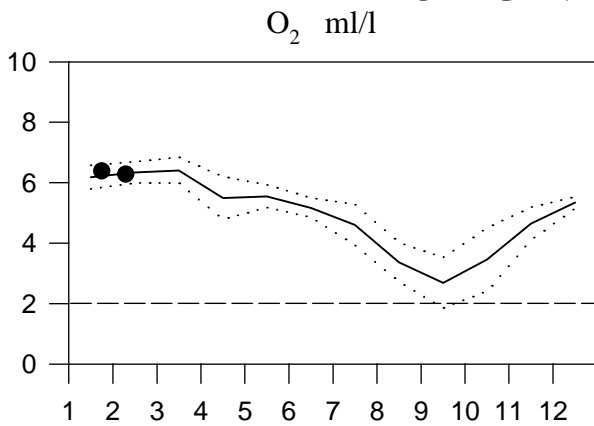
STATION ANHOLT E SURFACE WATER (above halocline)

Annual Cycles

— Mean 1986-1995 ····· St.Dev. ● 1999



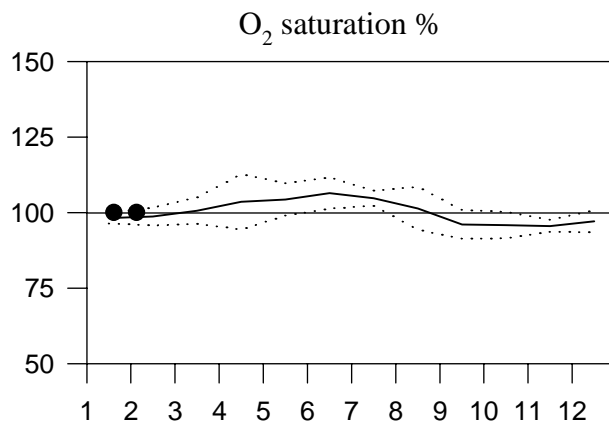
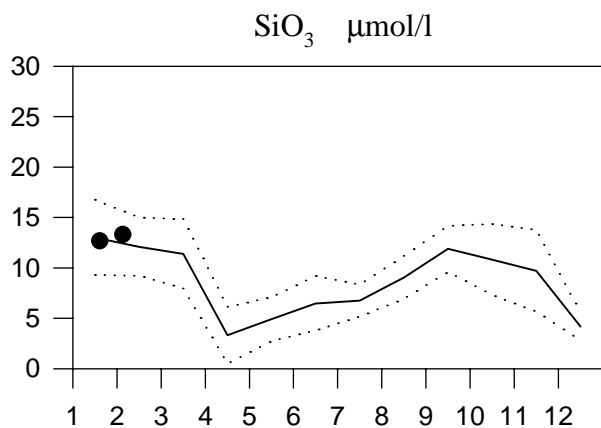
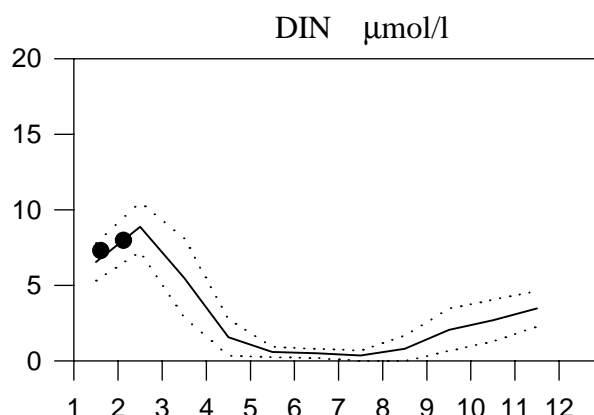
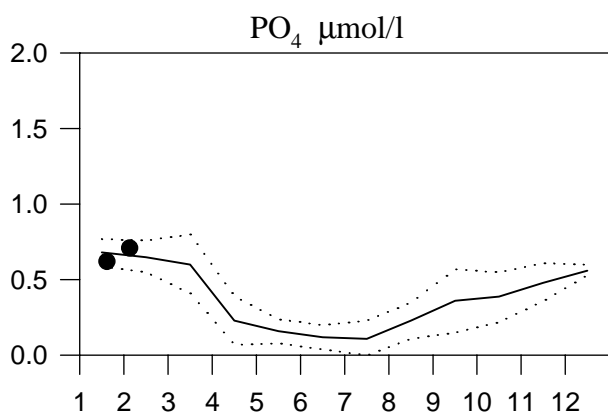
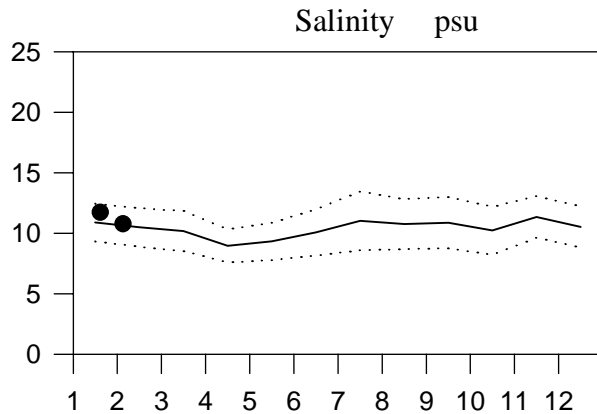
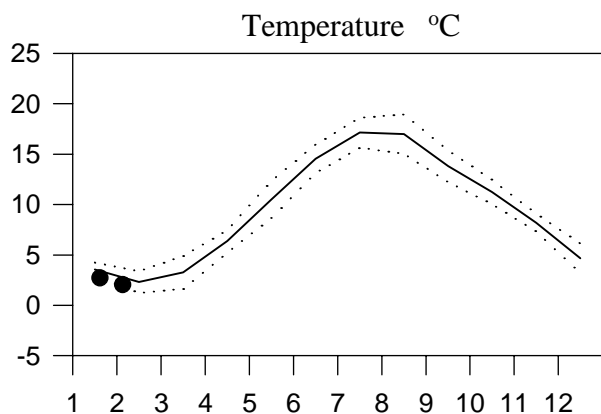
OXYGEN IN BOTTOM WATER



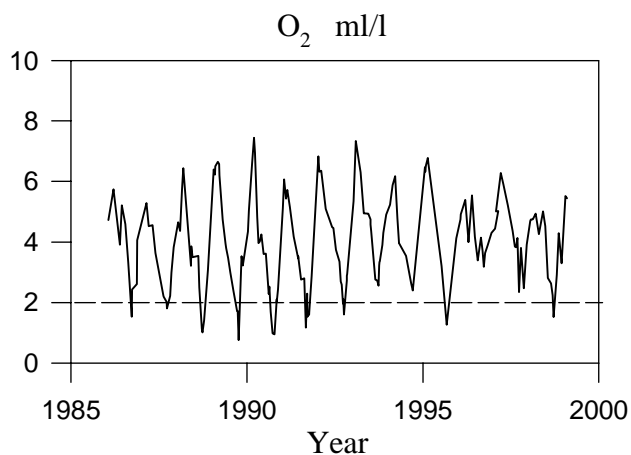
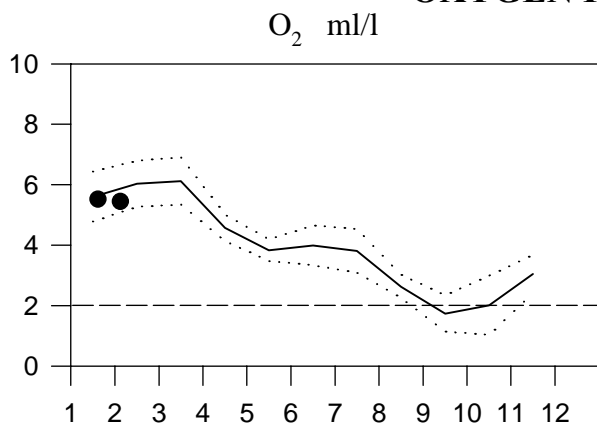
STATION W LANDSKRONA SURFACE WATER (0-15 m)

Annual Cycles

— Mean 1986-1995 ····· St.Dev. ● 1999

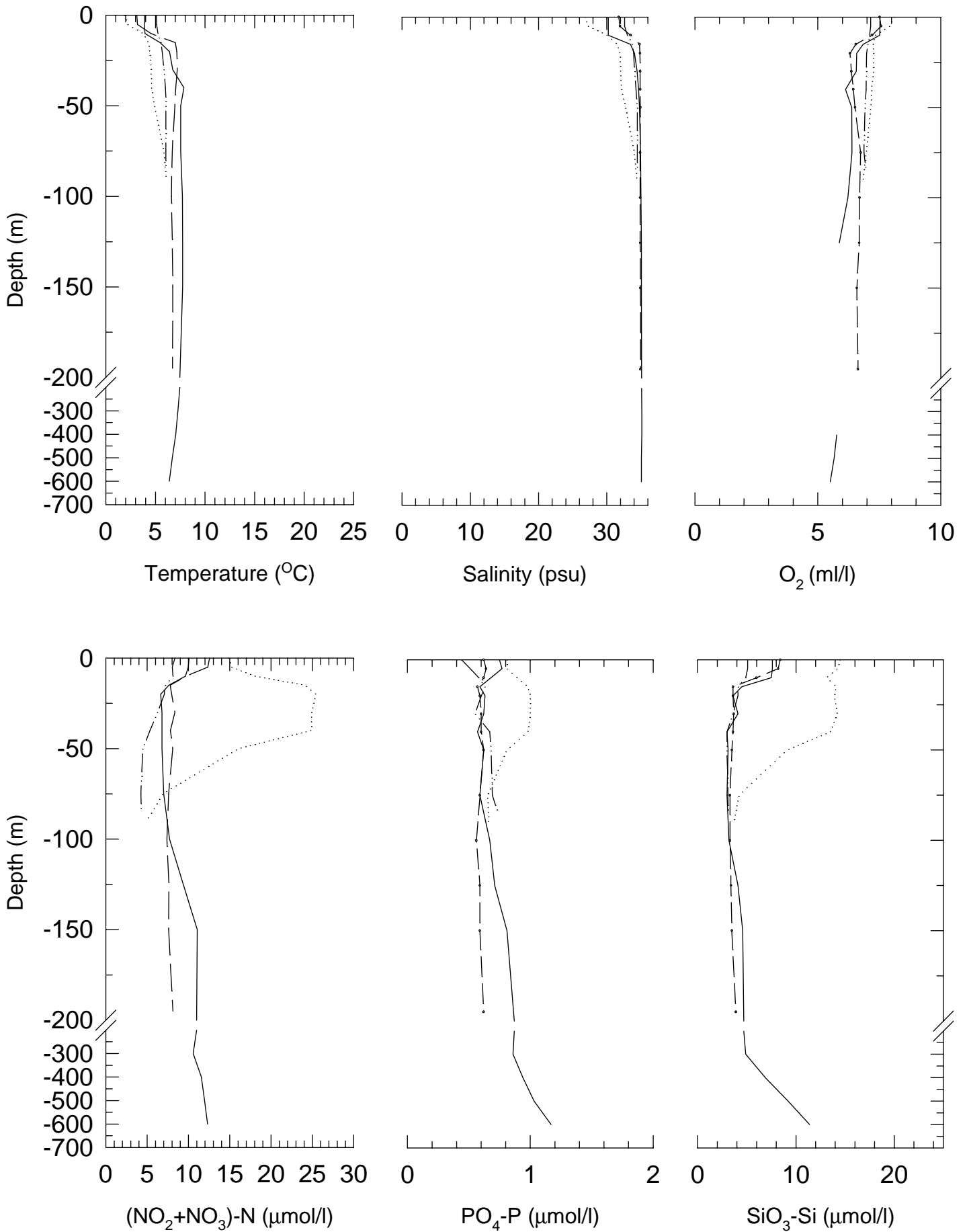


OXYGEN IN BOTTOM WATER



SKAGERRAK 990126-990202

— M6 - - - Å16 - · - · HS5 ····· P2



KATTEGAT and THE SOUND 990204-990209

———— Fladen - - - - Läsö - · - · - Anholt E ····· Landskrona

