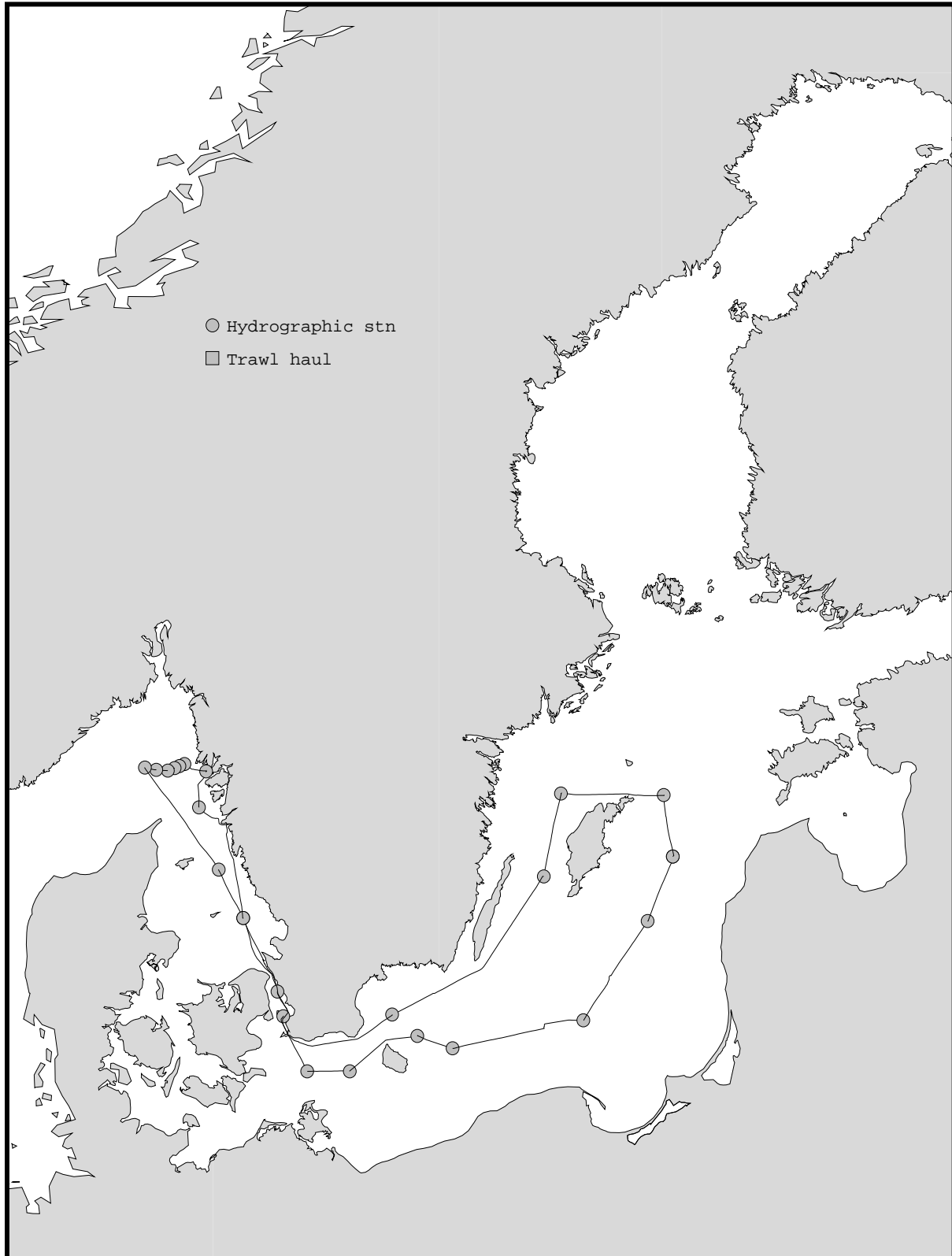


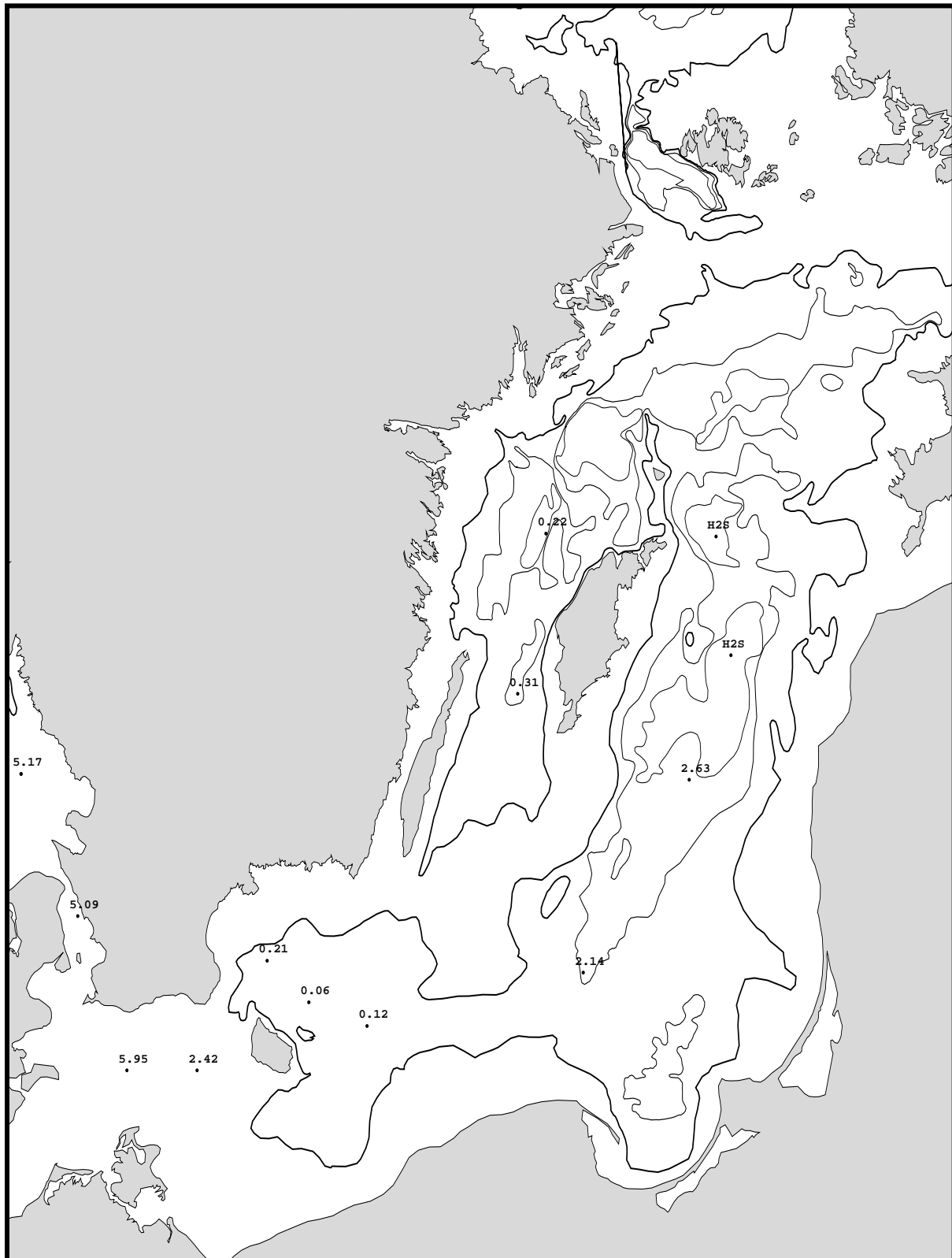
TRACK CHART

Country: Sweden
Ship : Argos
Date : 20000514-20000519
Series : 0322-0346



Bottom water oxygen concentration (ml/l)

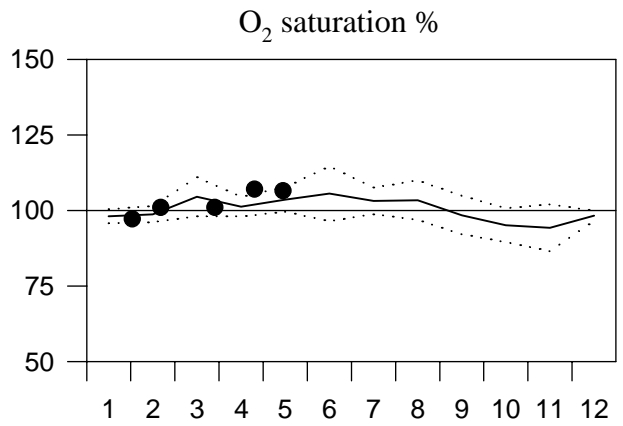
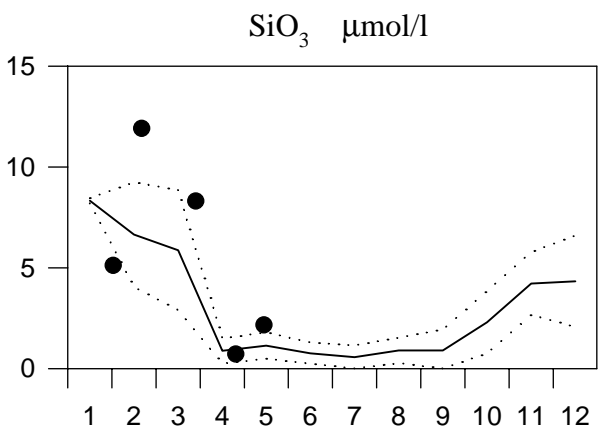
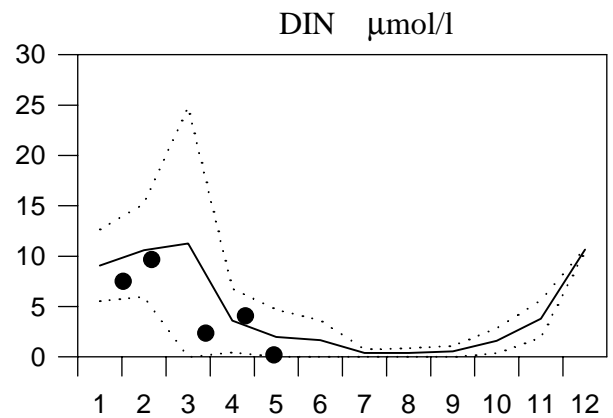
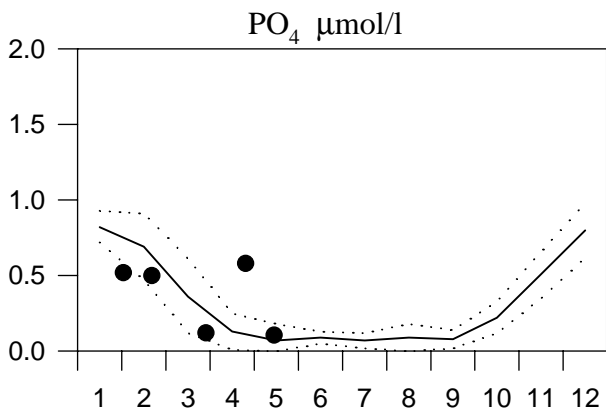
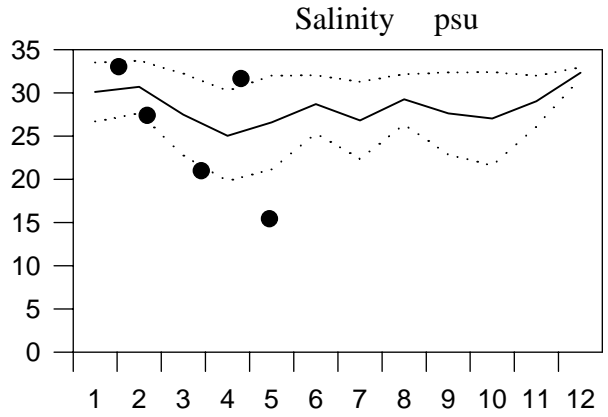
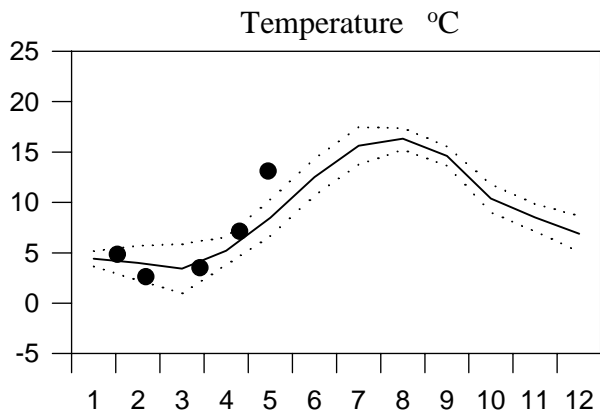
Country: Sweden
Ship : Argos
Date : 20000514-20000519
Series : 0322-0346



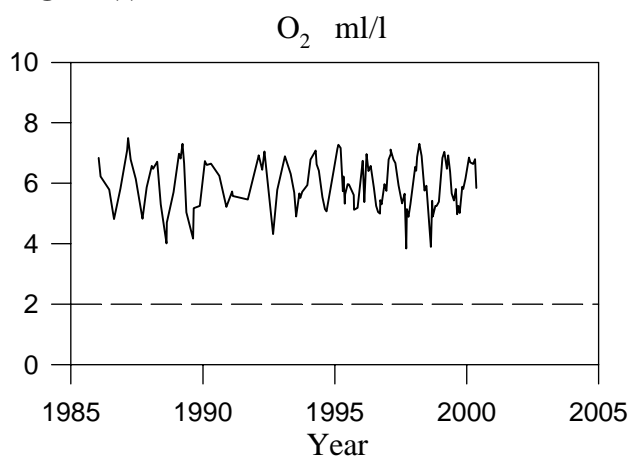
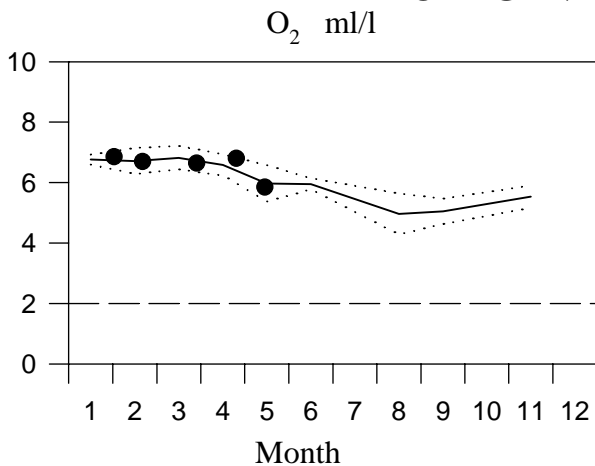
STATION P2 SURFACE WATER

Annual Cycles

— Mean 1986-1995 ····· St.Dev. ● 2000



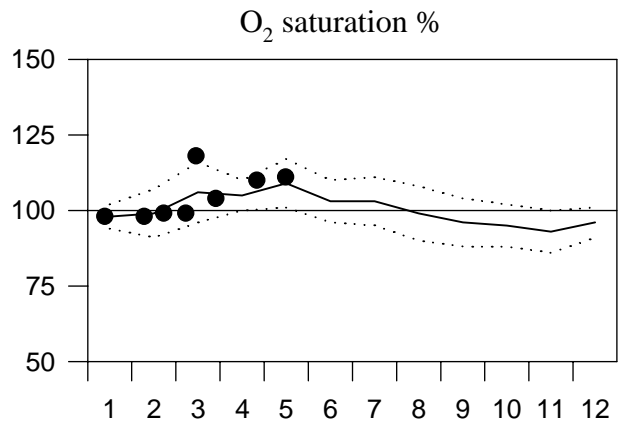
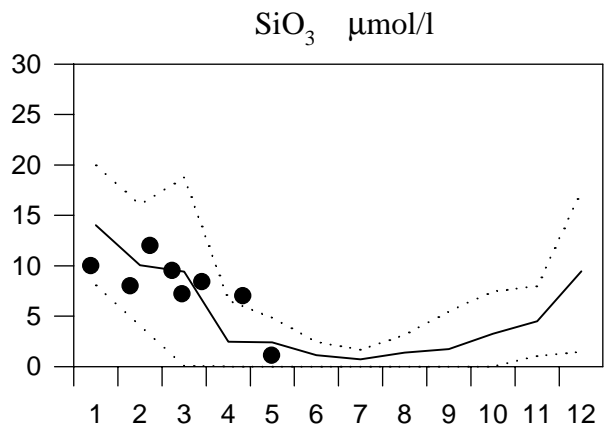
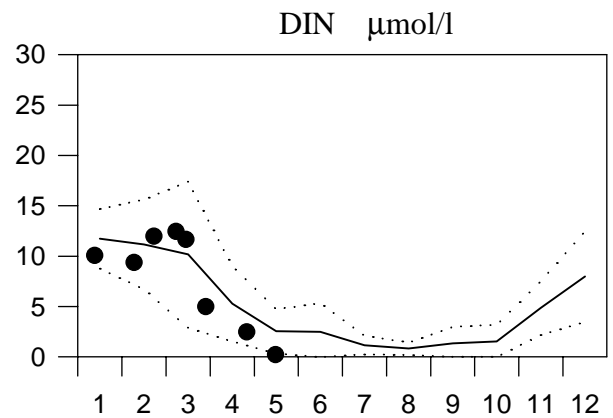
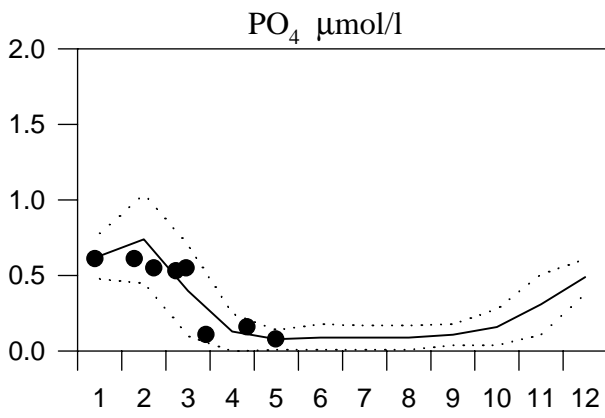
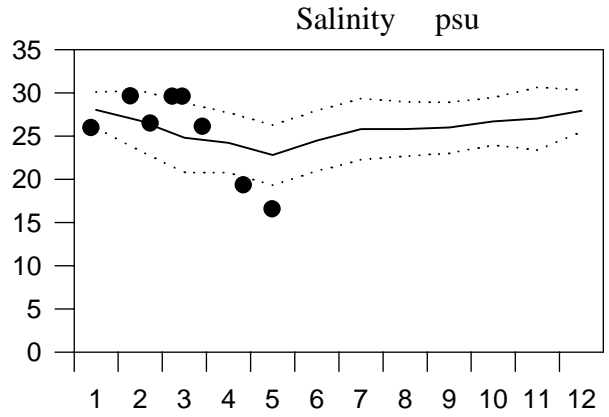
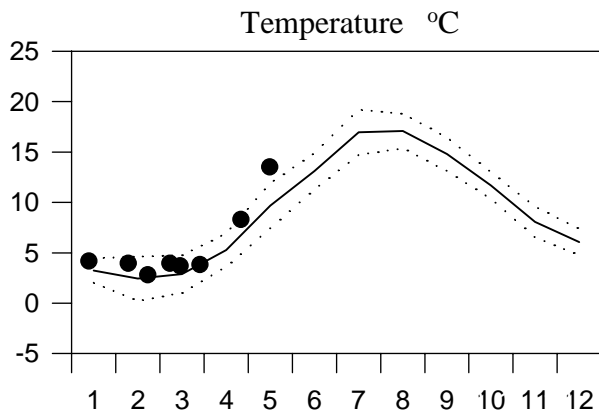
OXYGEN IN BOTTOM WATER



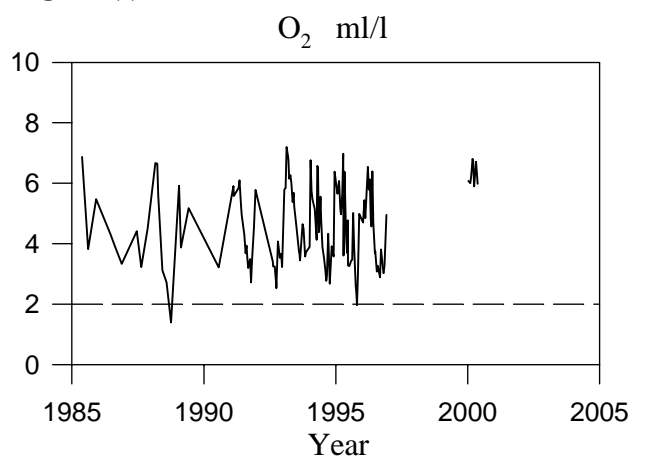
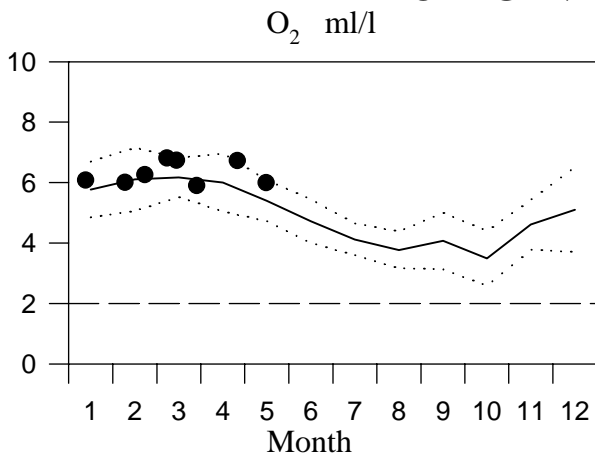
STATION SLÄGGÖ SURFACE WATER

Annual Cycles

— Mean 1986-1995 ····· St.Dev. ● 2000



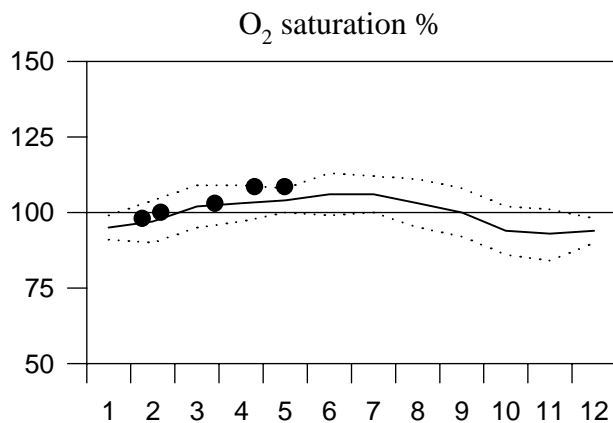
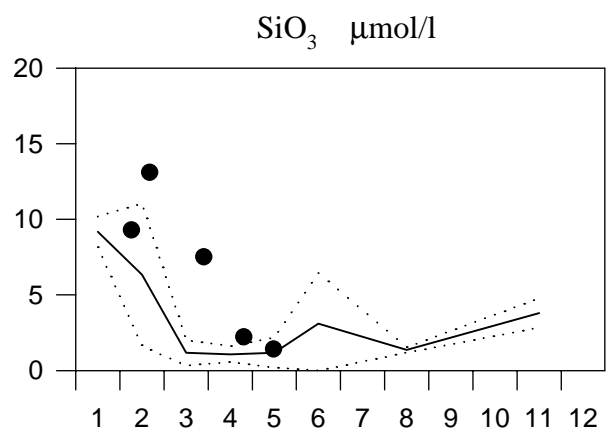
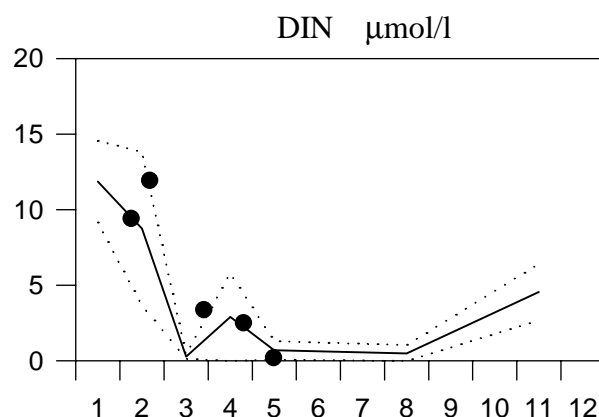
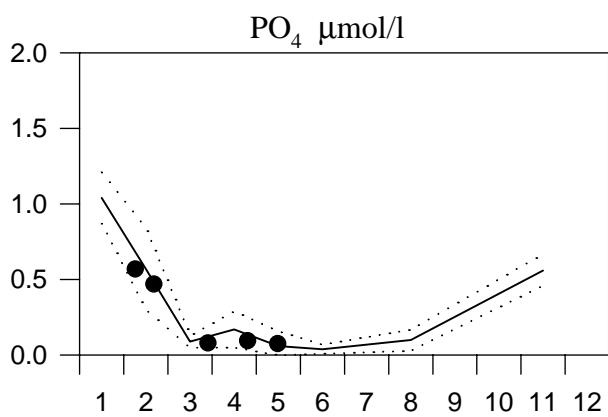
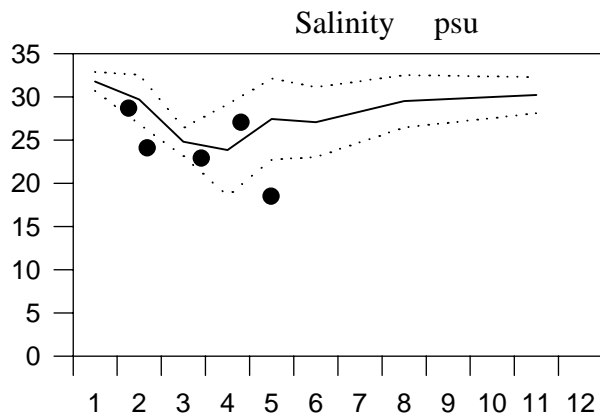
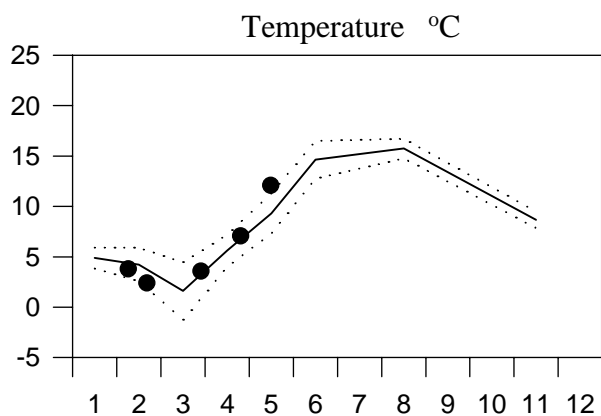
OXYGEN IN BOTTOM WATER



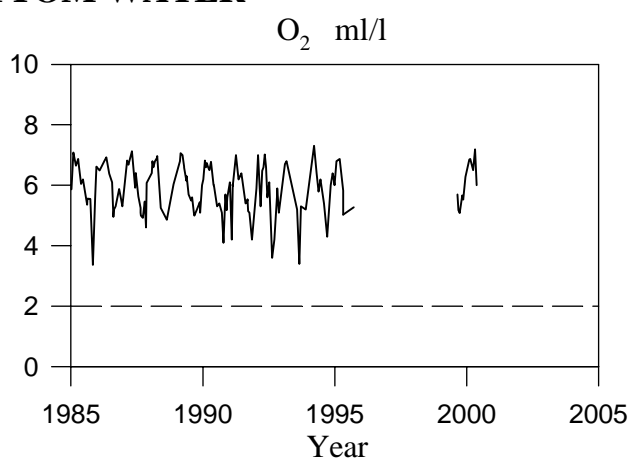
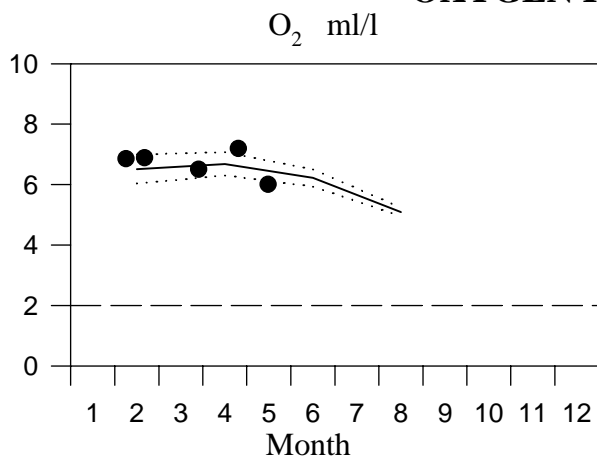
STATION Å13 SURFACE WATER

Annual Cycles

— Mean 1986-1995 ····· St.Dev. ● 2000



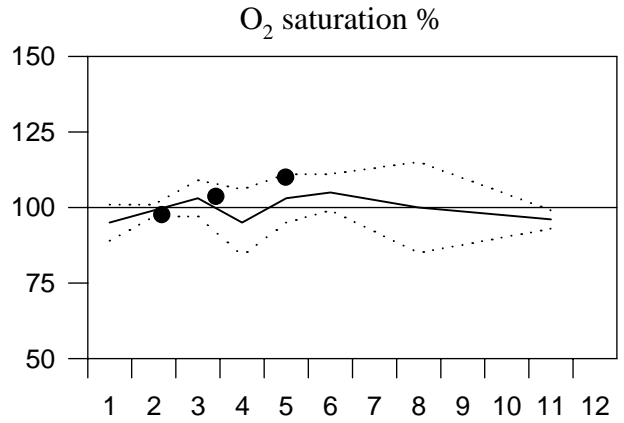
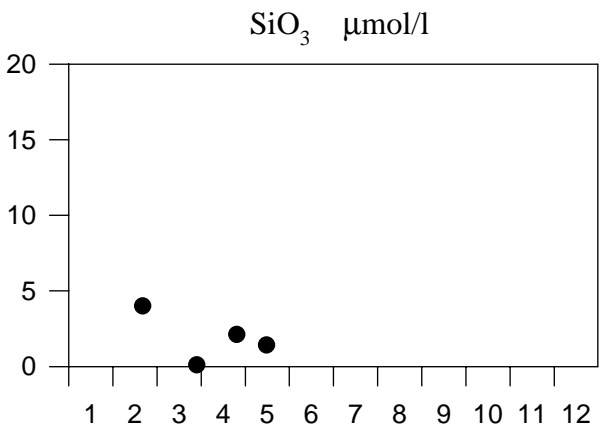
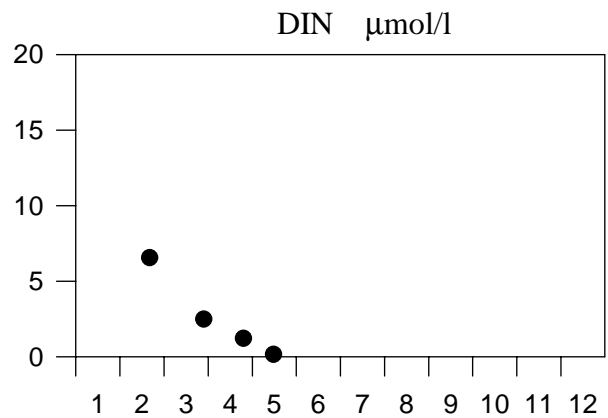
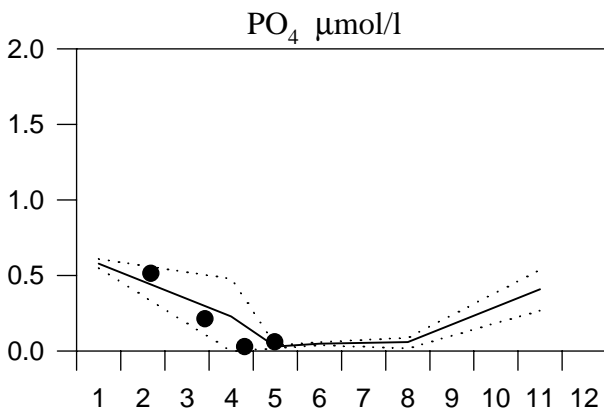
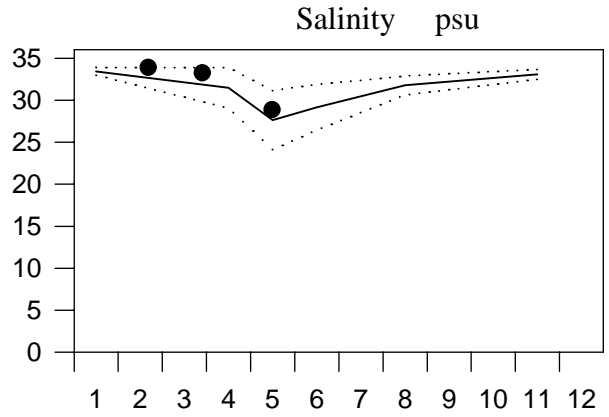
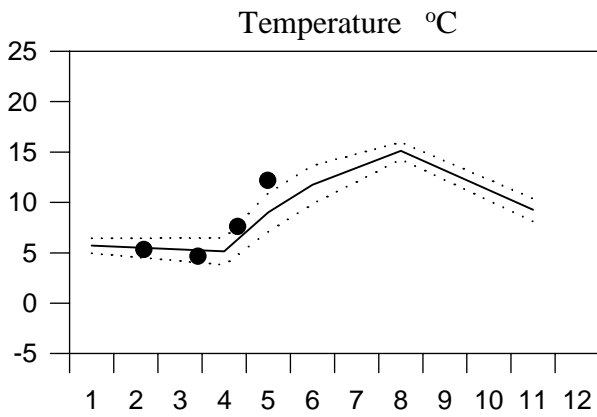
OXYGEN IN BOTTOM WATER



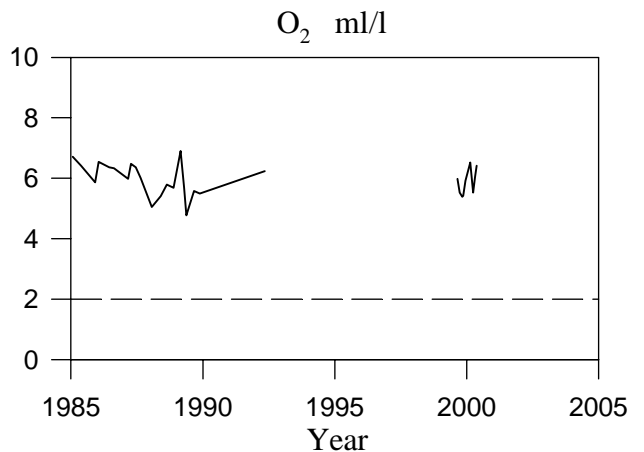
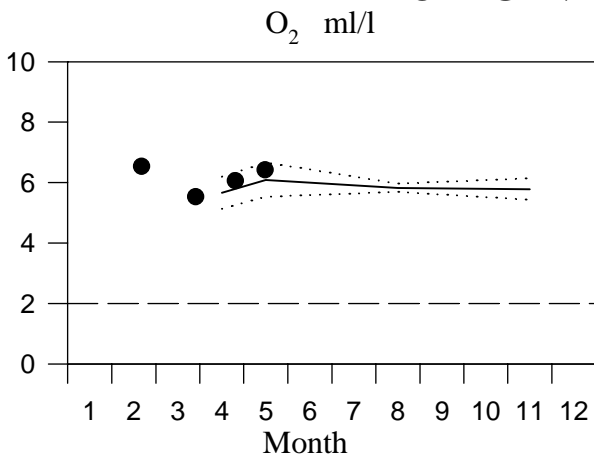
STATION Å17 SURFACE WATER

Annual Cycles

— Mean 1986-1995 ····· St.Dev. ● 2000



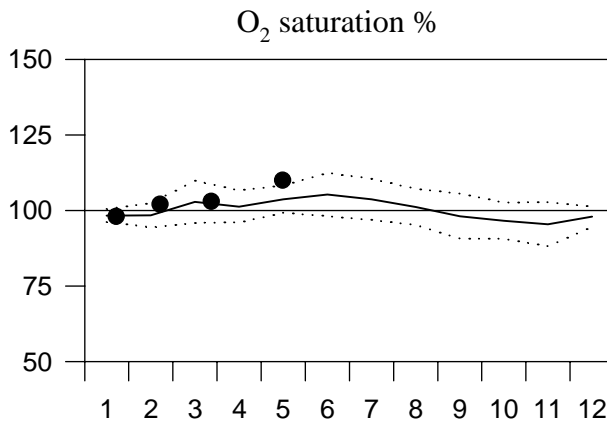
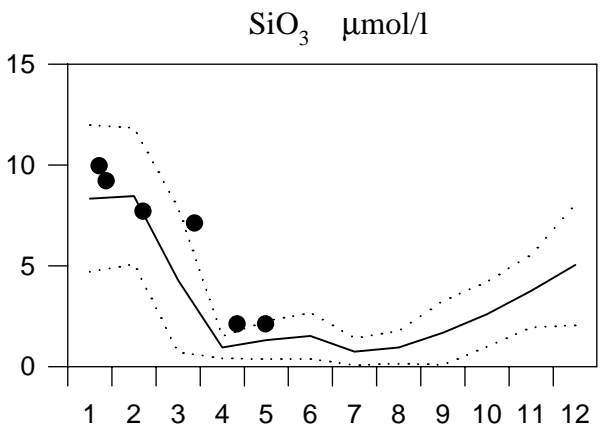
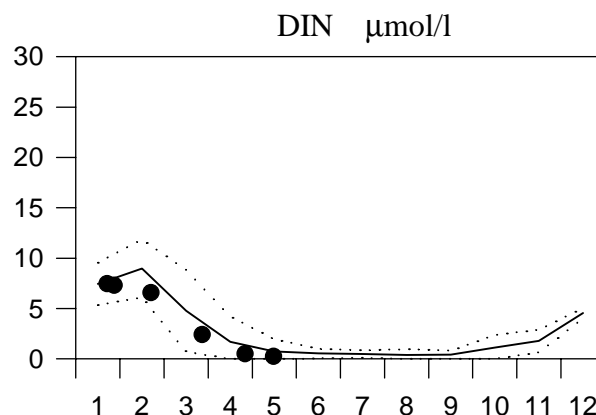
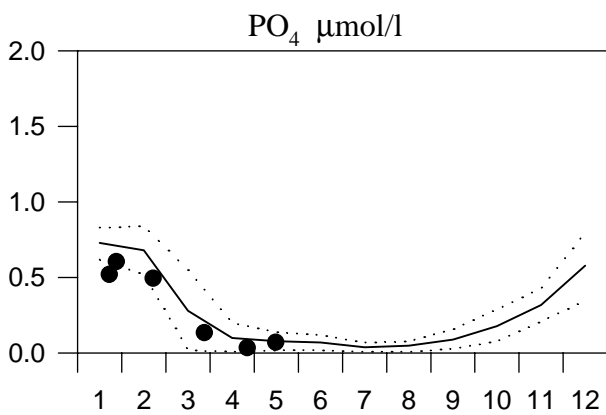
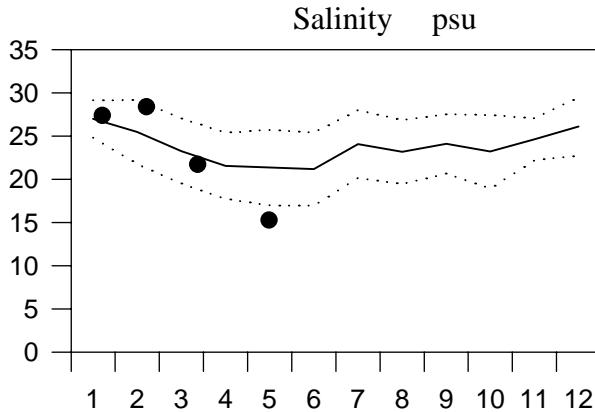
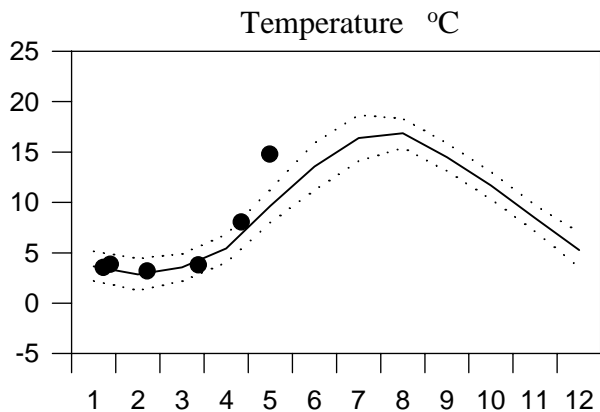
OXYGEN IN BOTTOM WATER



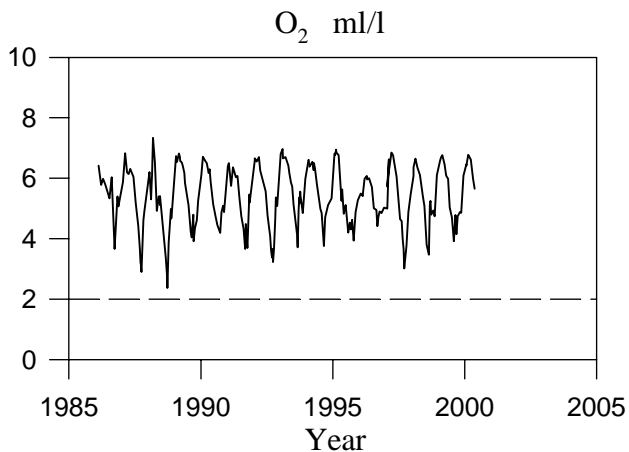
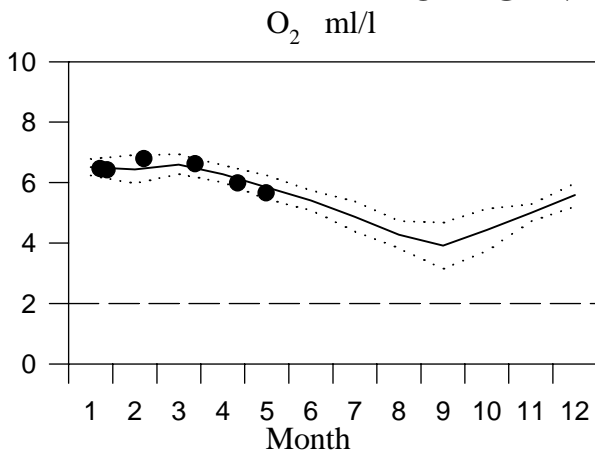
STATION FLADEN SURFACE WATER

Annual Cycles

— Mean 1986-1995 ····· St.Dev. ● 2000



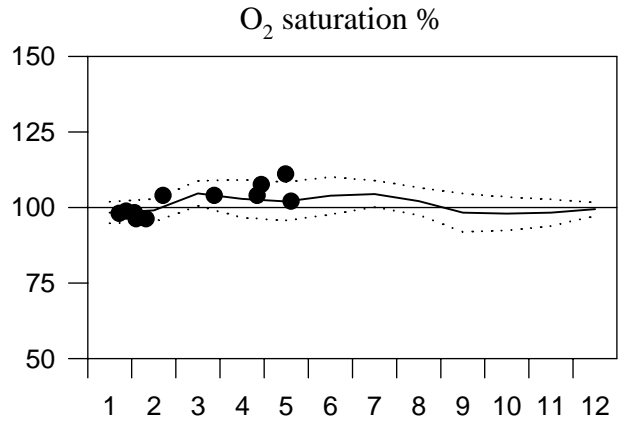
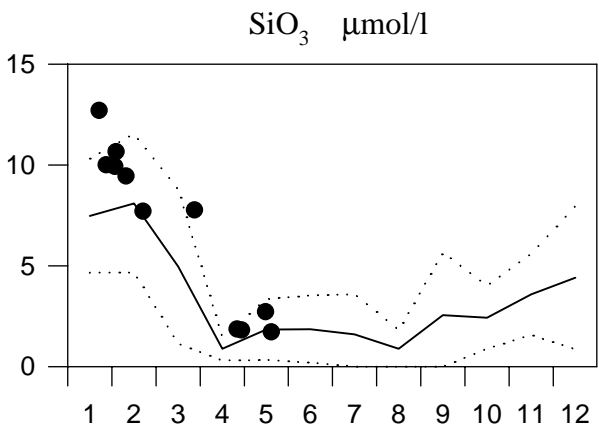
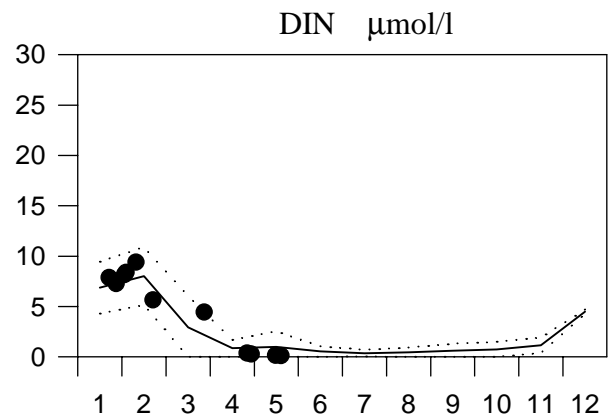
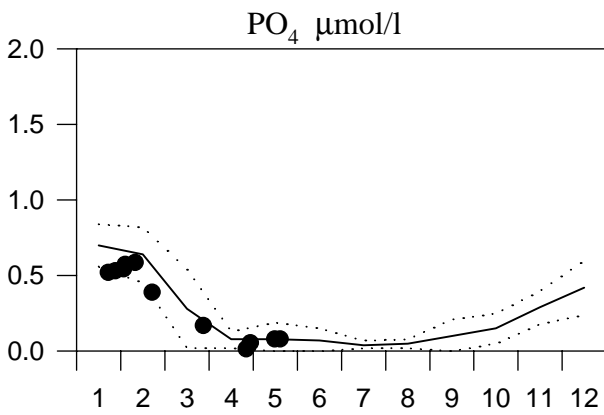
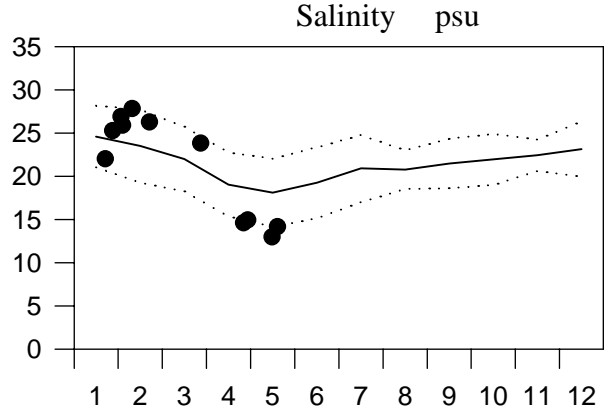
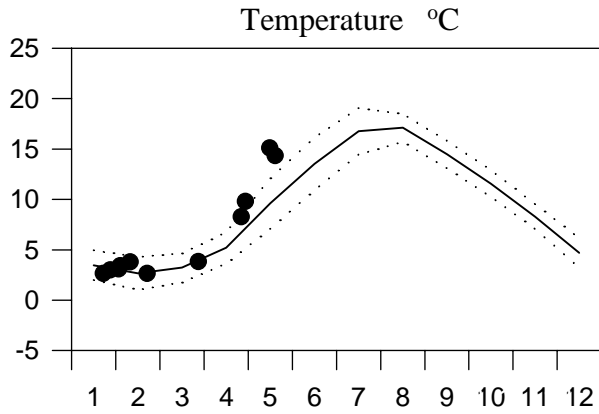
OXYGEN IN BOTTOM WATER



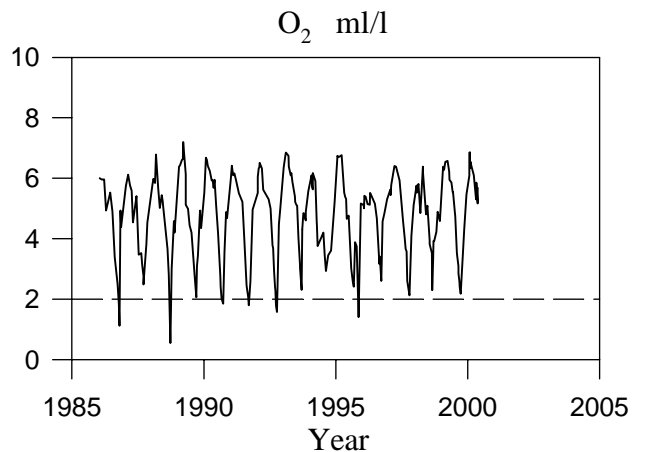
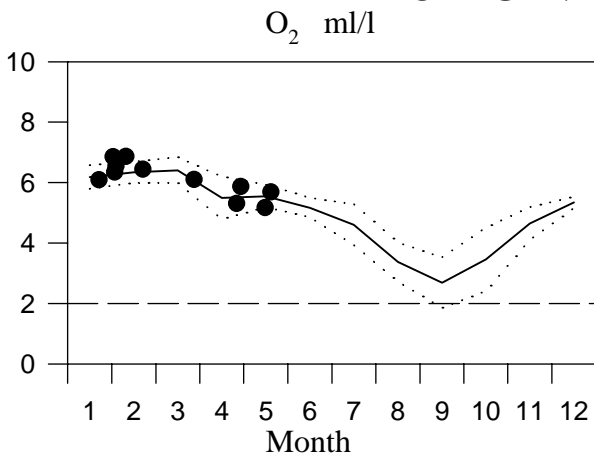
STATION ANHOLT E SURFACE WATER

Annual Cycles

— Mean 1986-1995 ····· St.Dev. ● 2000



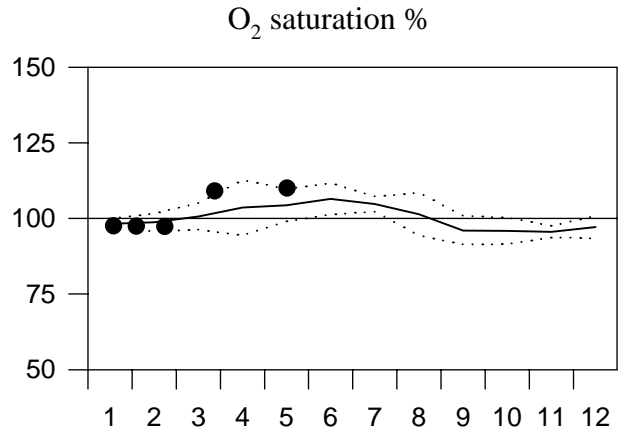
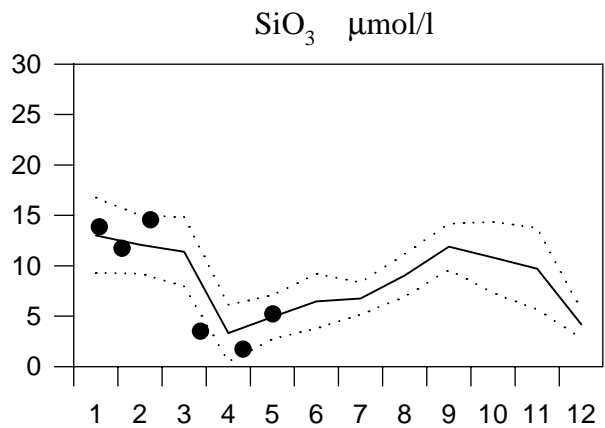
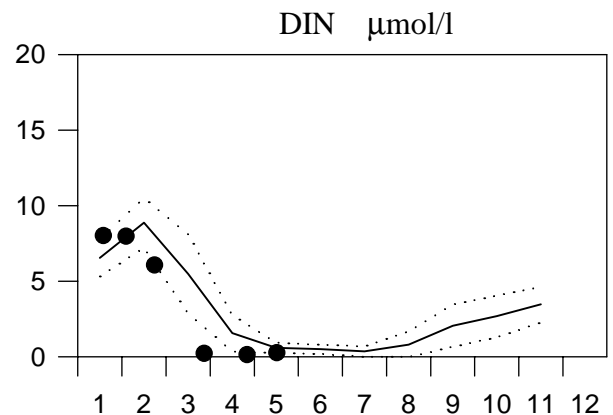
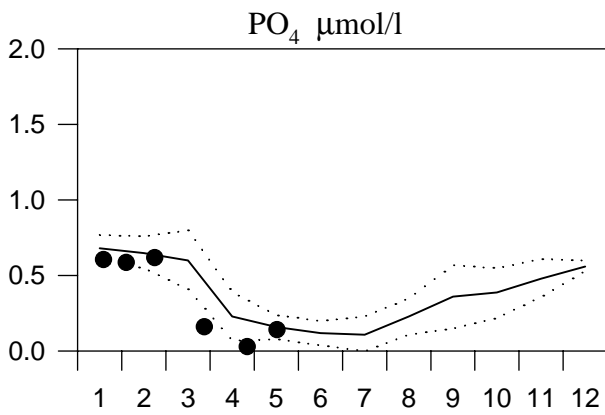
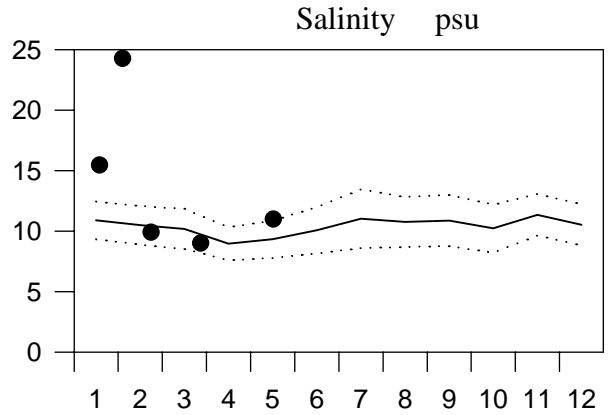
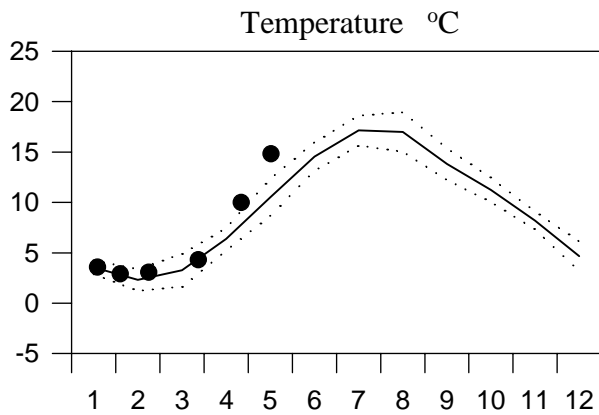
OXYGEN IN BOTTOM WATER



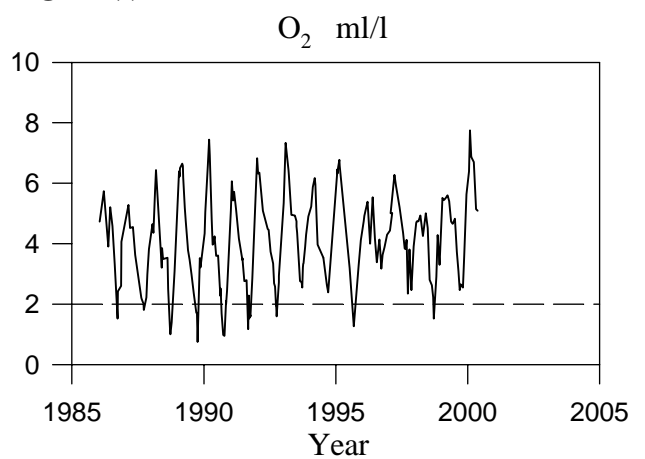
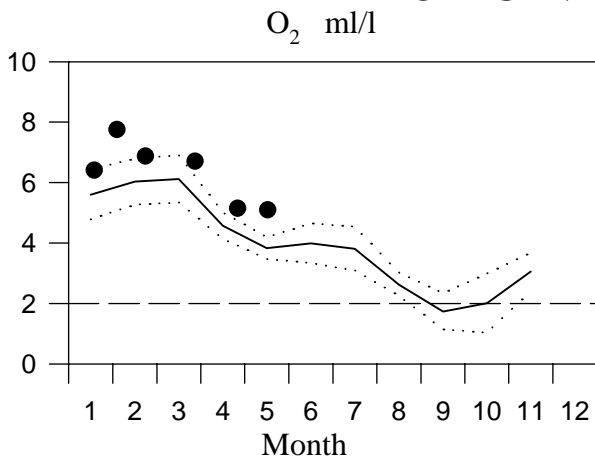
STATION W LANDSKRONA SURFACE WATER

Annual Cycles

— Mean 1986-1995 ····· St.Dev. ● 2000



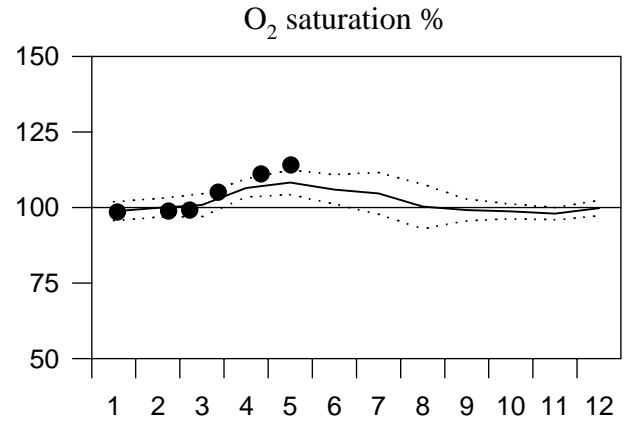
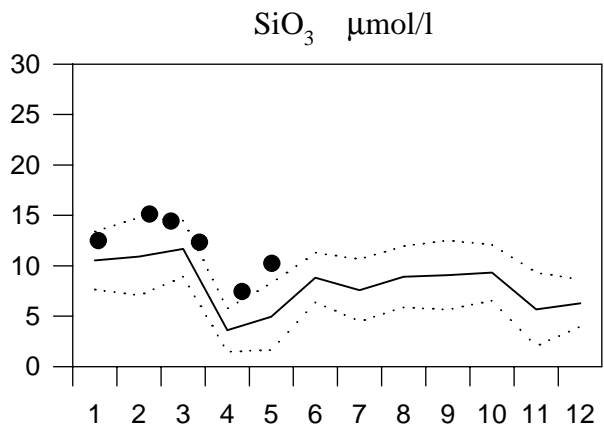
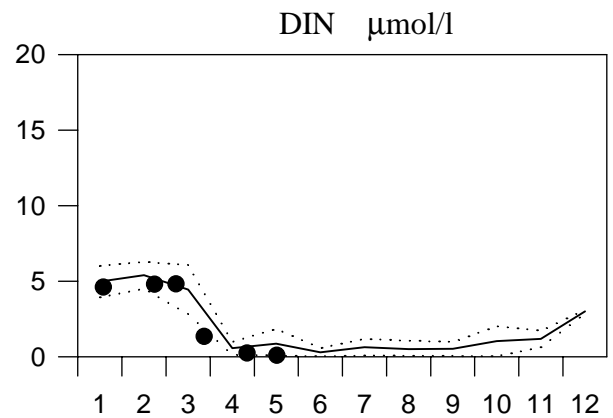
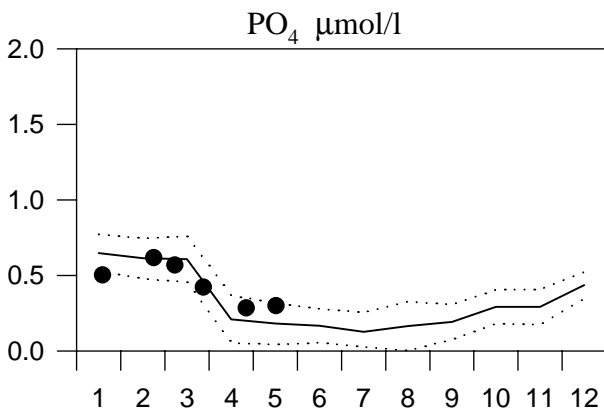
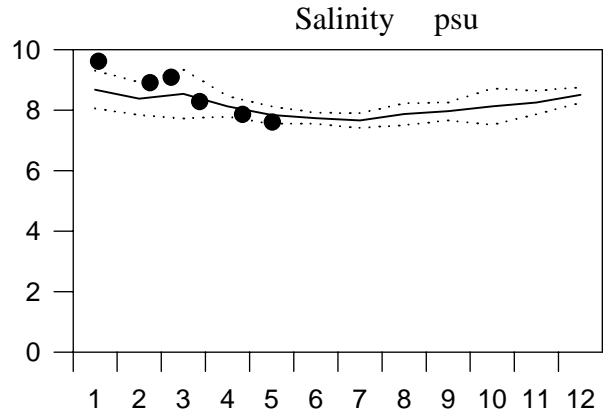
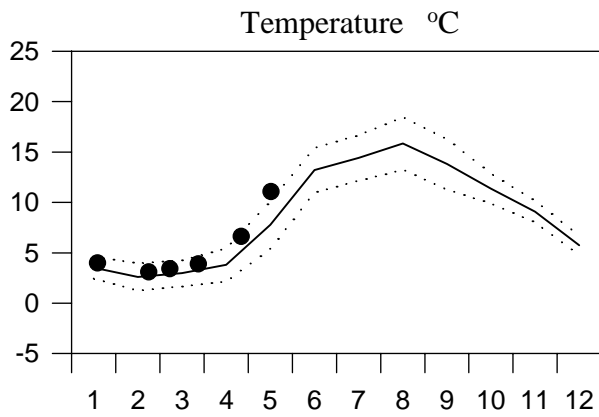
OXYGEN IN BOTTOM WATER



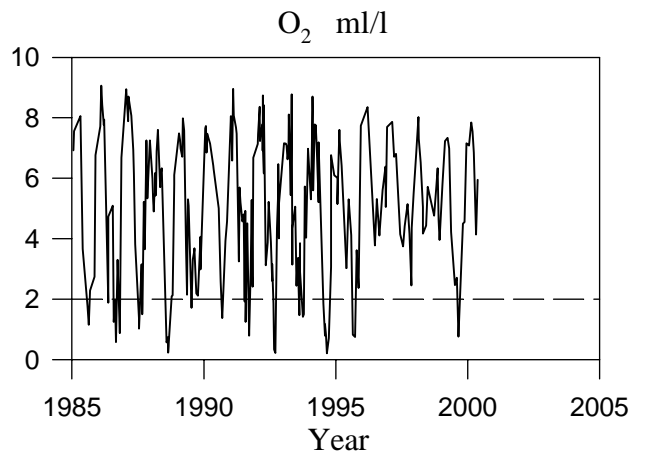
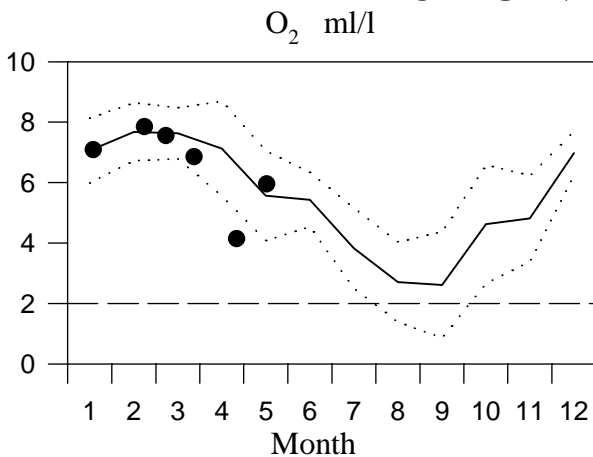
STATION BY1 SURFACE WATER

Annual Cycles

— Mean 1986-1995 ····· St.Dev. ● 2000



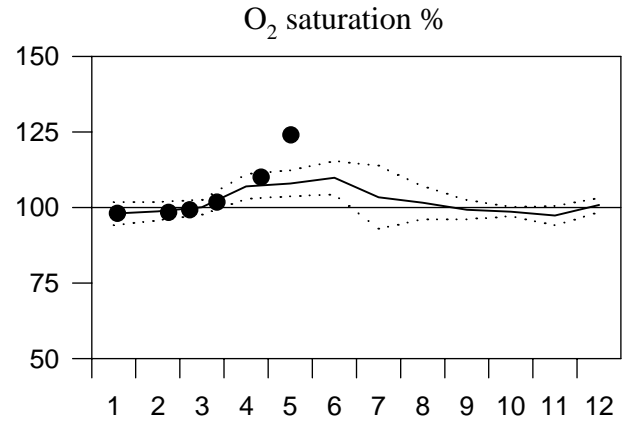
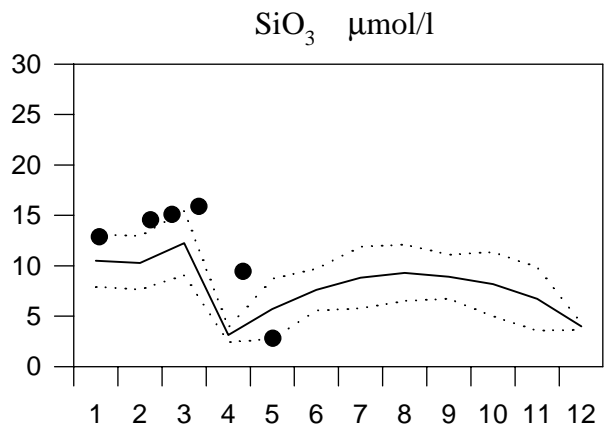
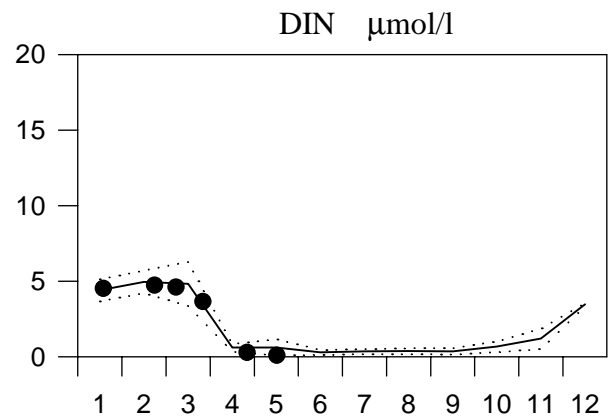
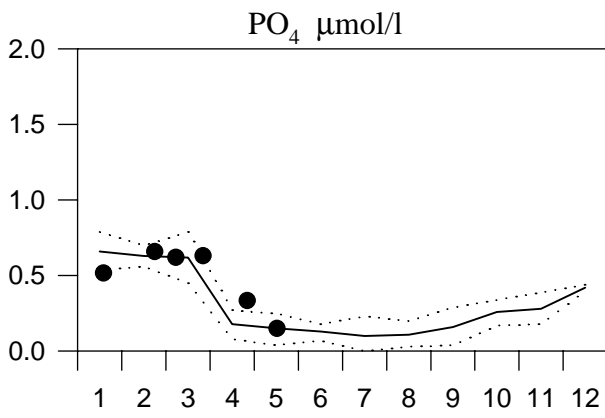
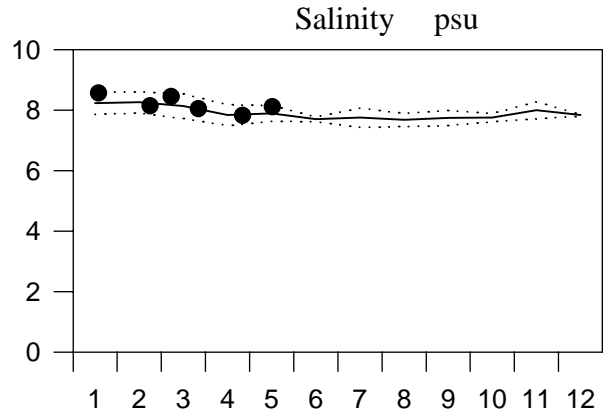
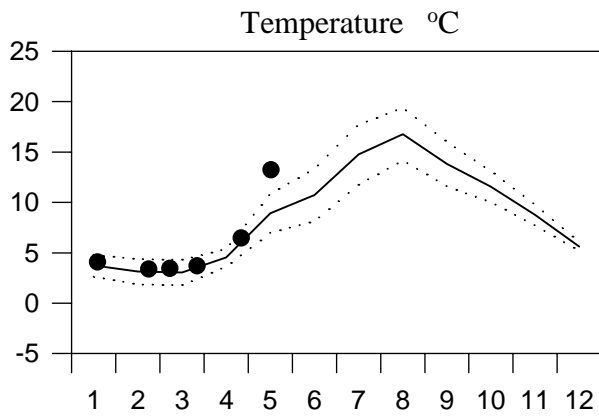
OXYGEN IN BOTTOM WATER



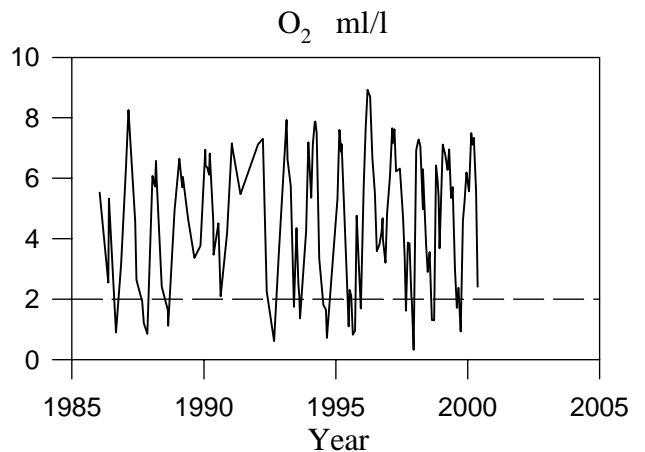
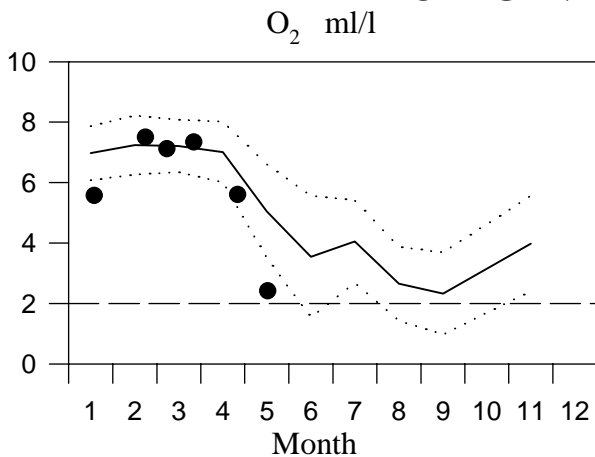
STATION BY2 SURFACE WATER

Annual Cycles

— Mean 1986-1995 ····· St.Dev. ● 2000



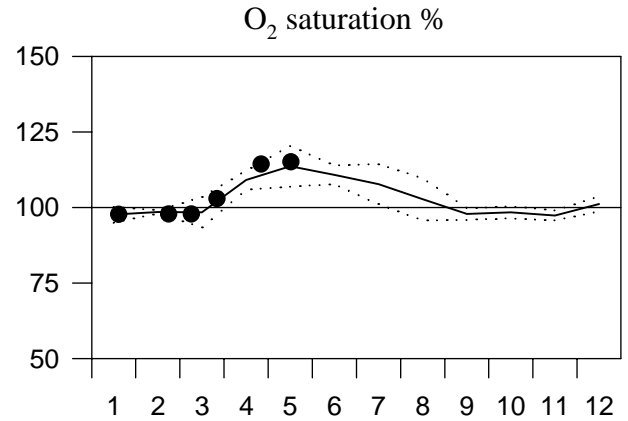
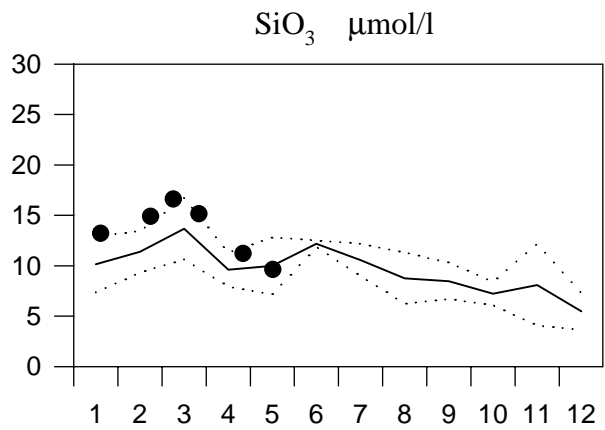
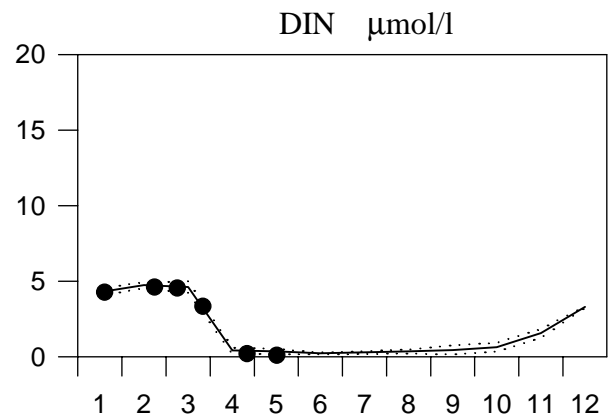
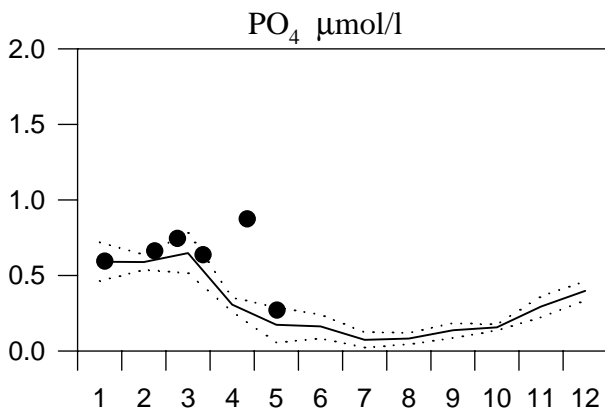
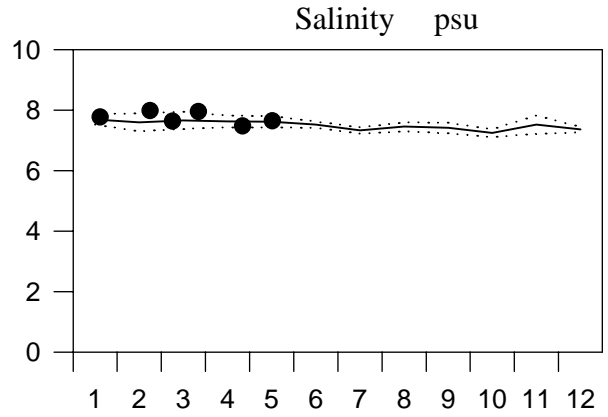
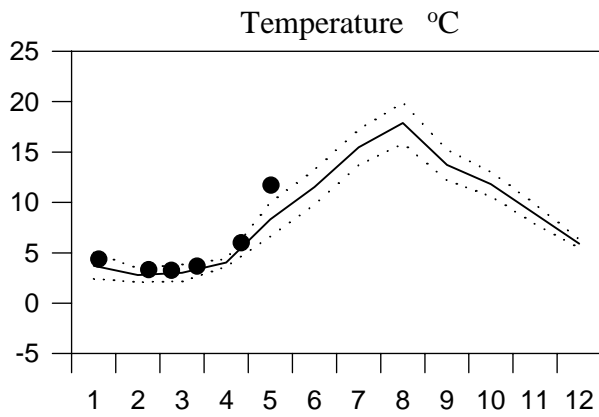
OXYGEN IN BOTTOM WATER



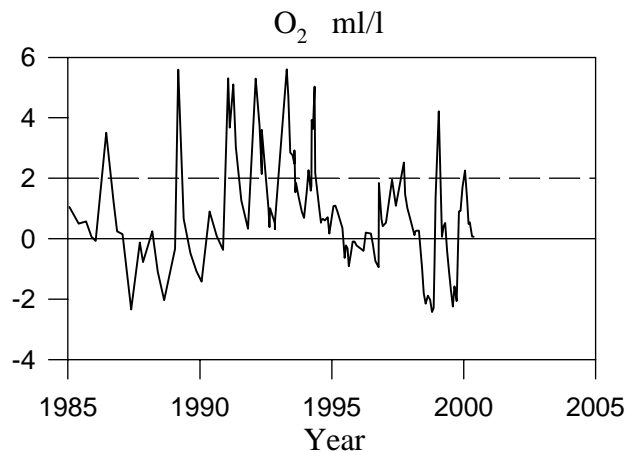
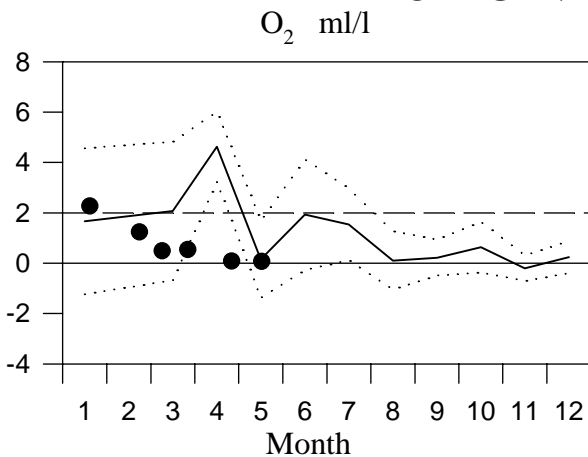
STATION BY4 SURFACE WATER

Annual Cycles

— Mean 1986-1995 ····· St.Dev. ● 2000



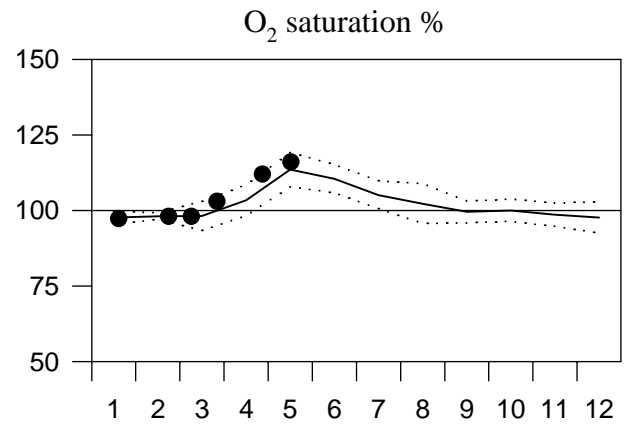
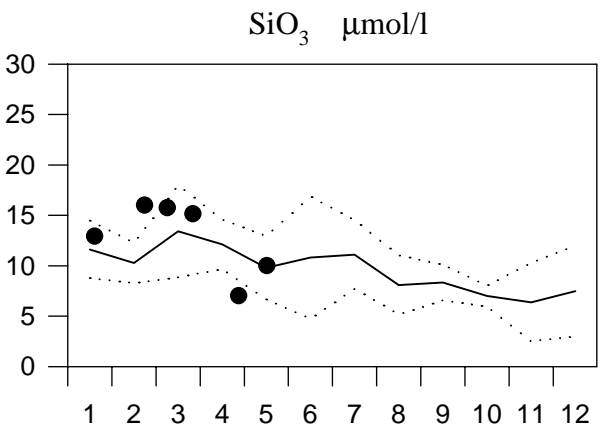
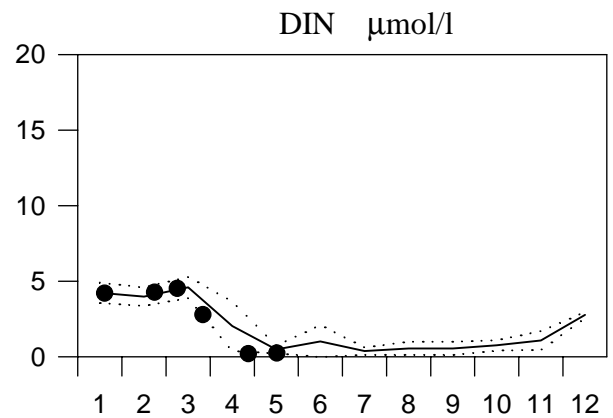
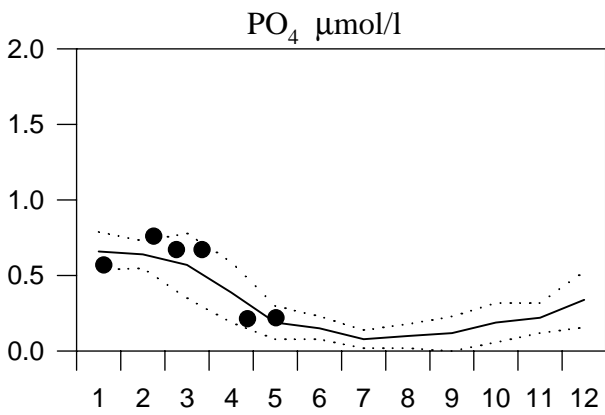
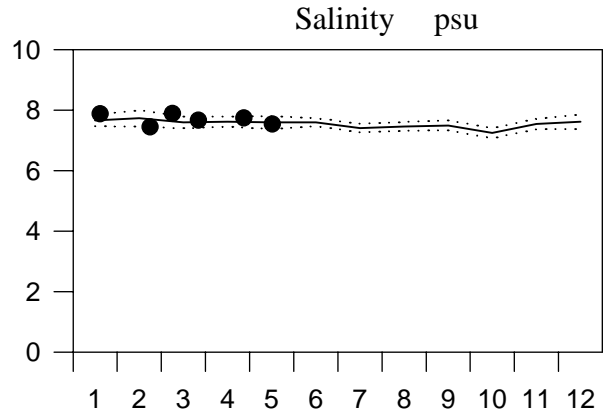
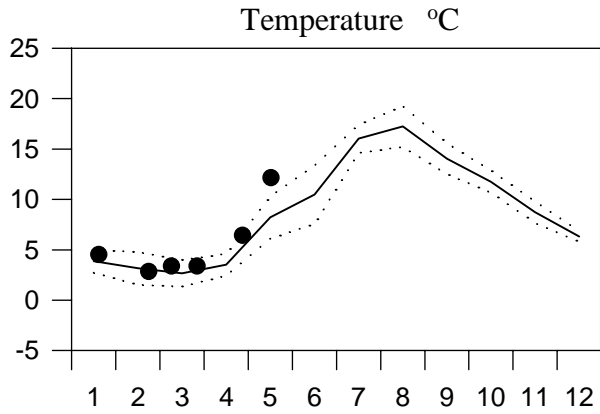
OXYGEN IN BOTTOM WATER



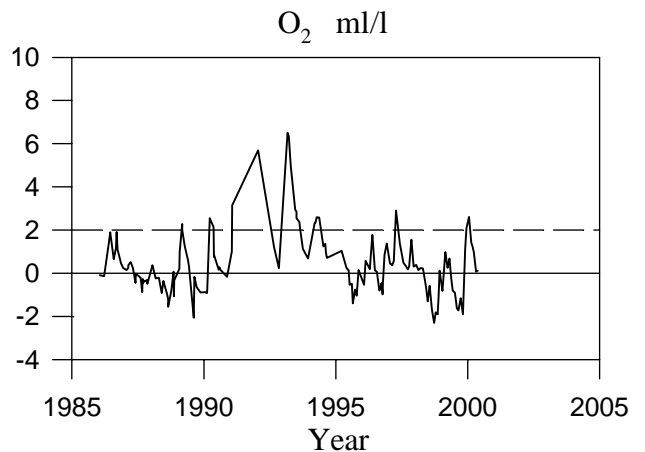
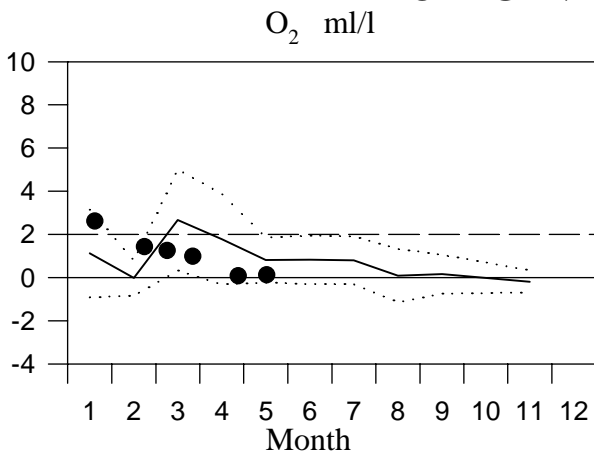
STATION BY5 SURFACE WATER

Annual Cycles

— Mean 1986-1995 ····· St.Dev. ● 2000



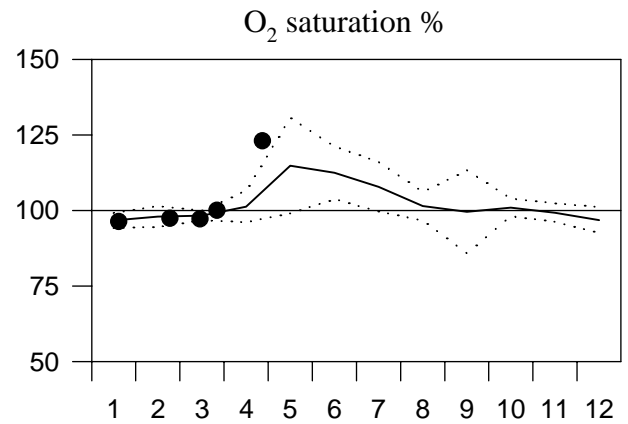
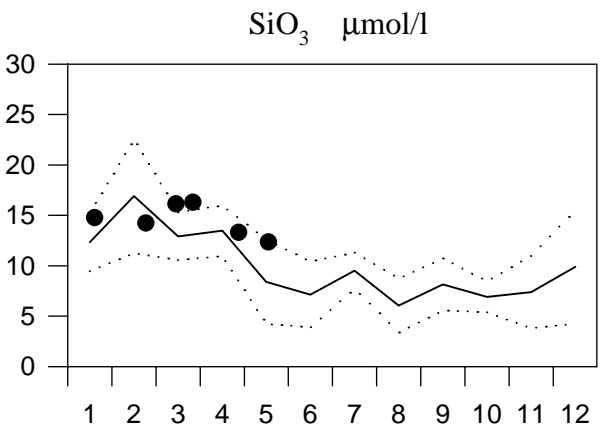
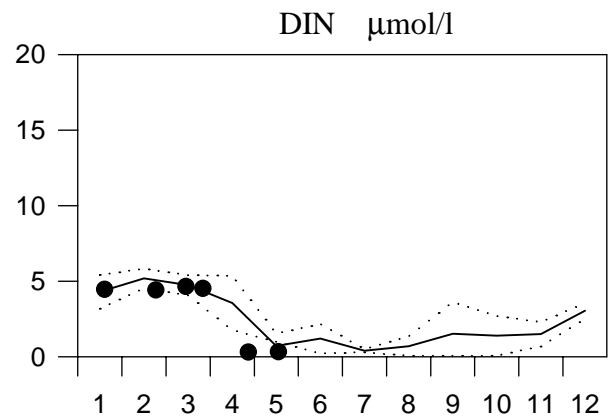
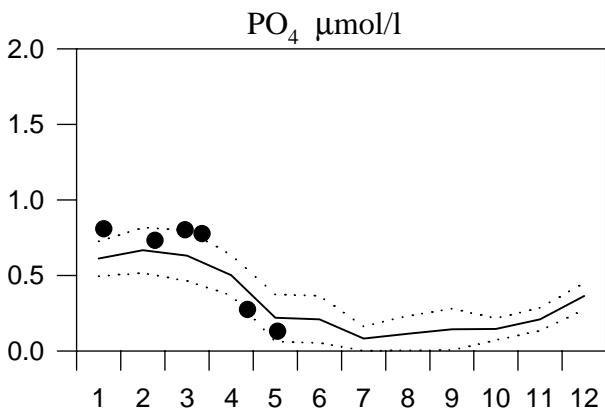
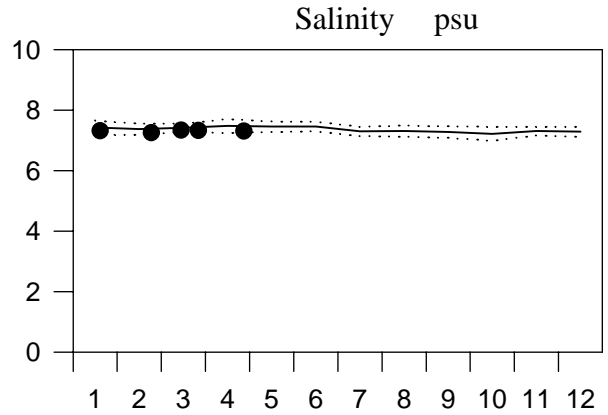
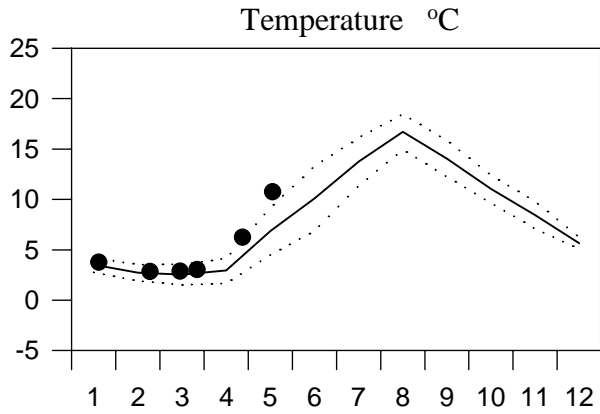
OXYGEN IN BOTTOM WATER



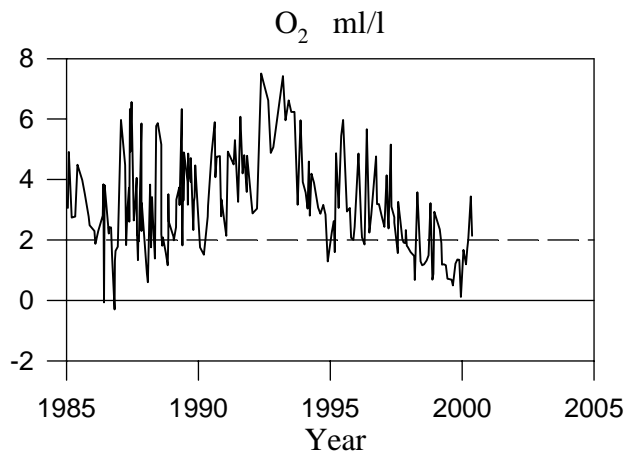
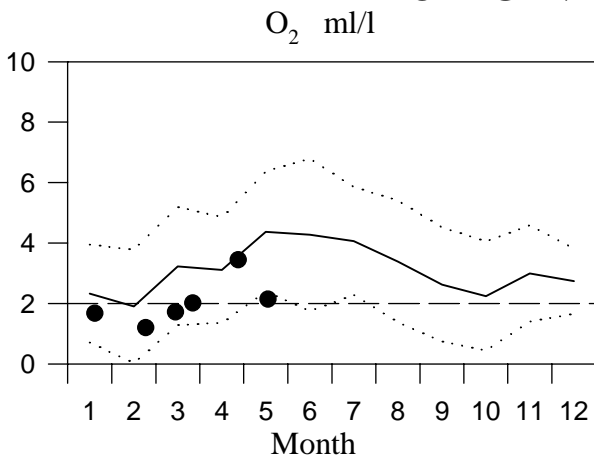
STATION BCS III-10 SURFACE WATER

Annual Cycles

— Mean 1986-1995 ····· St.Dev. ● 2000



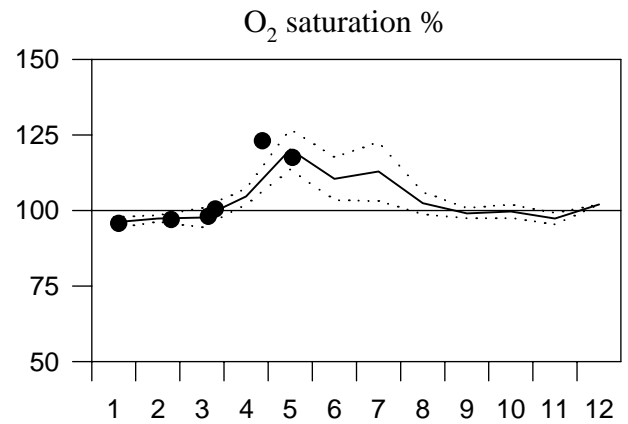
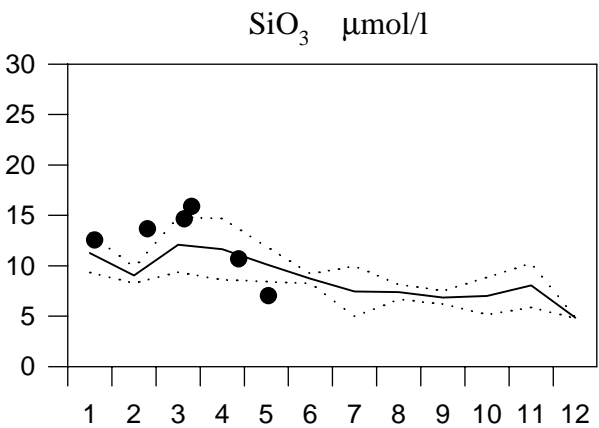
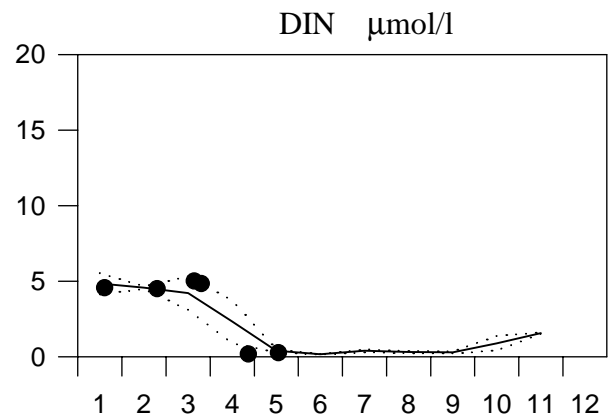
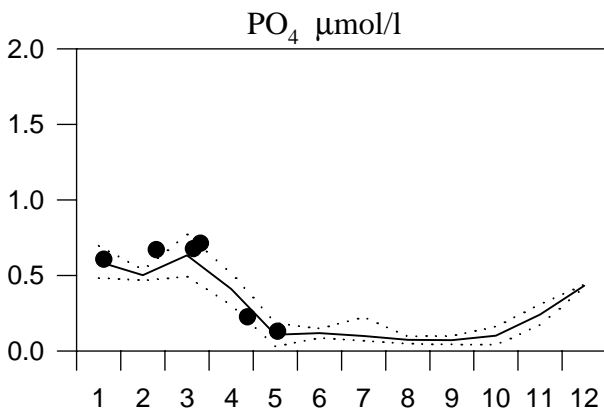
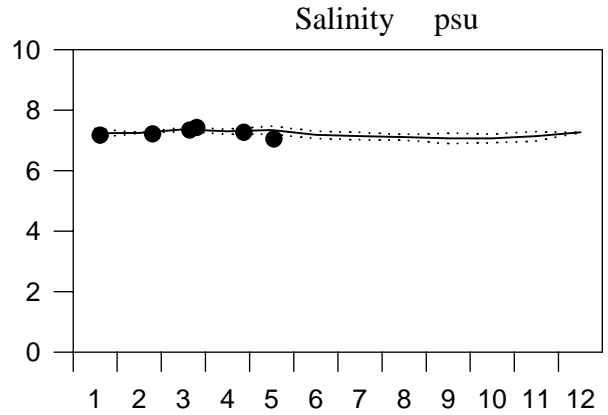
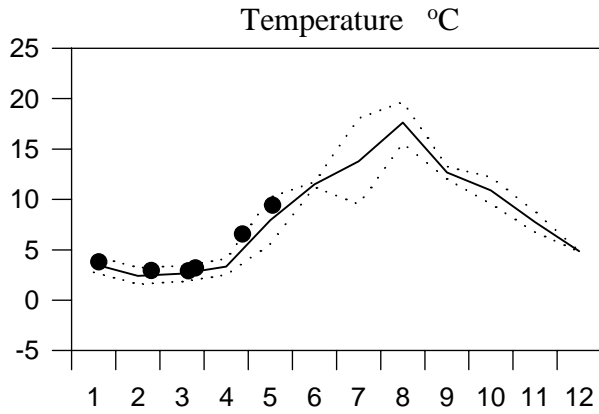
OXYGEN IN BOTTOM WATER



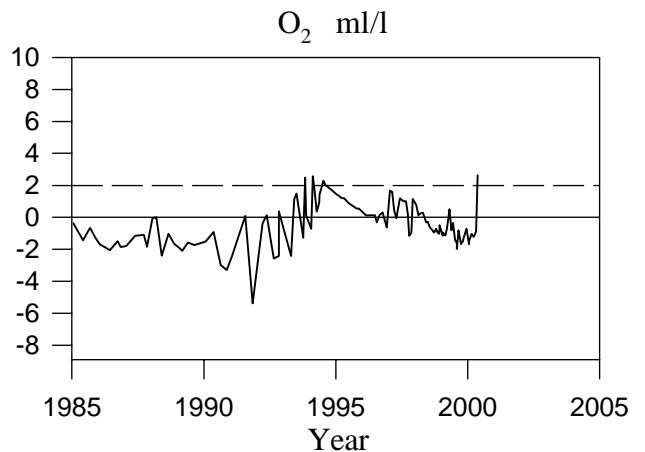
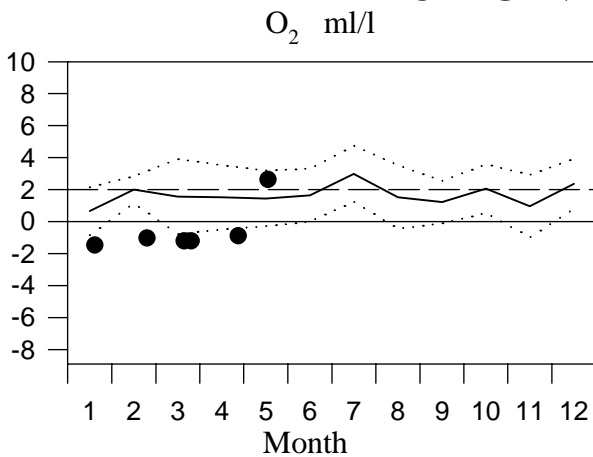
STATION BY10 SURFACE WATER

Annual Cycles

— Mean 1986-1995 ····· St.Dev. ● 2000



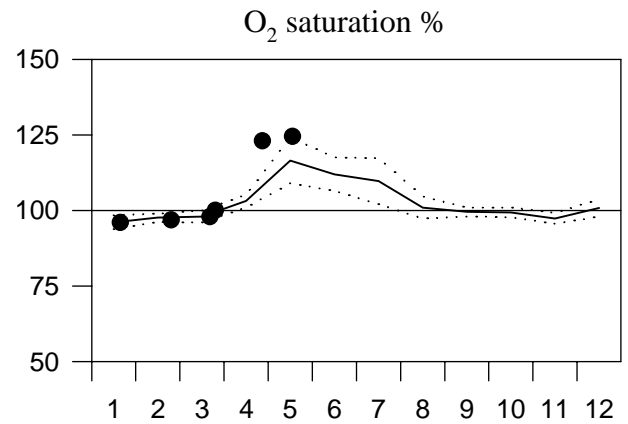
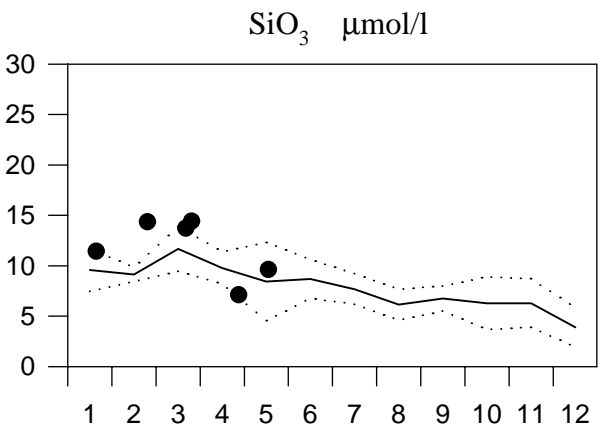
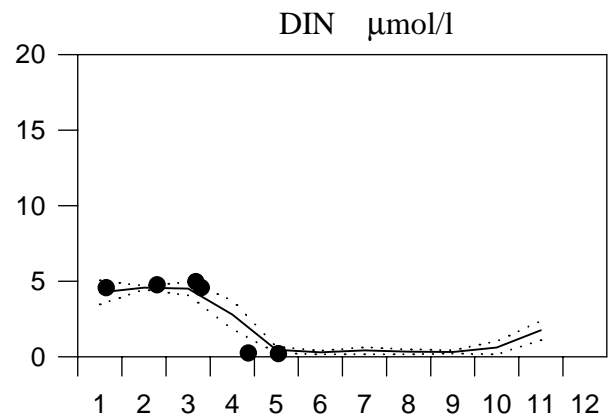
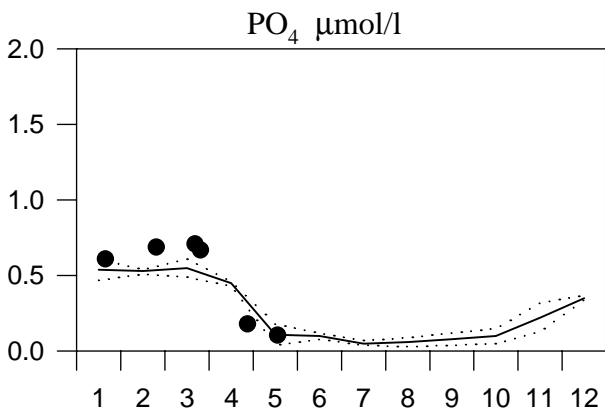
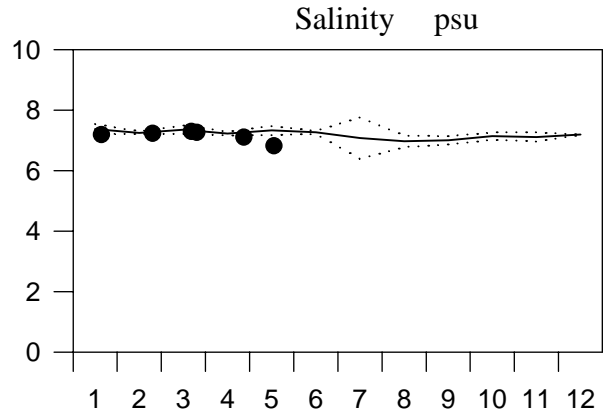
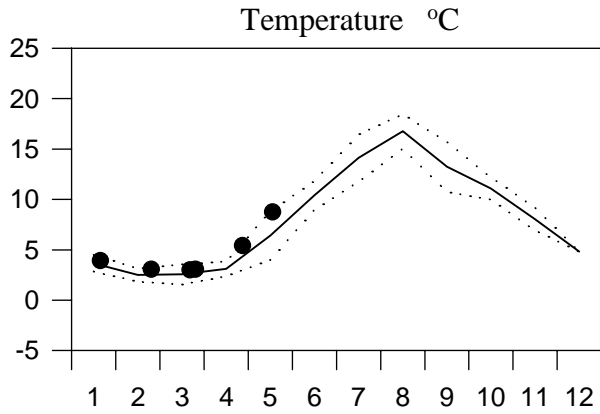
OXYGEN IN BOTTOM WATER



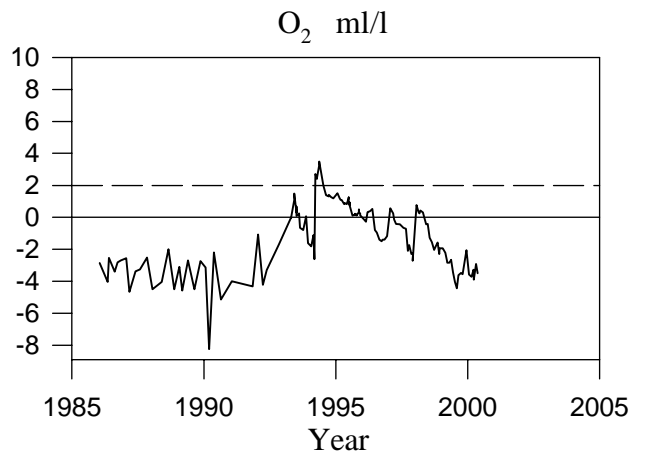
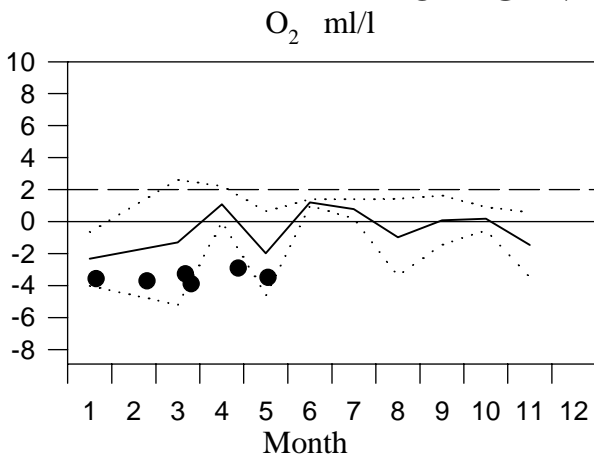
STATION BY15 SURFACE WATER

Annual Cycles

— Mean 1986-1995 ····· St.Dev. ● 2000



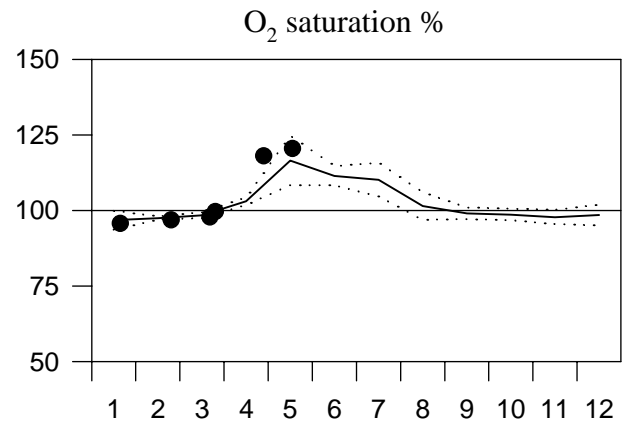
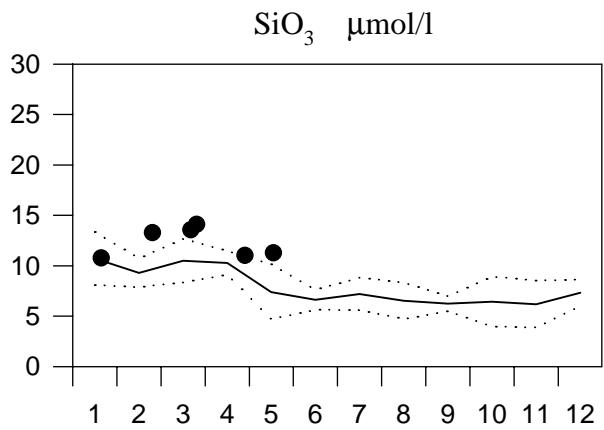
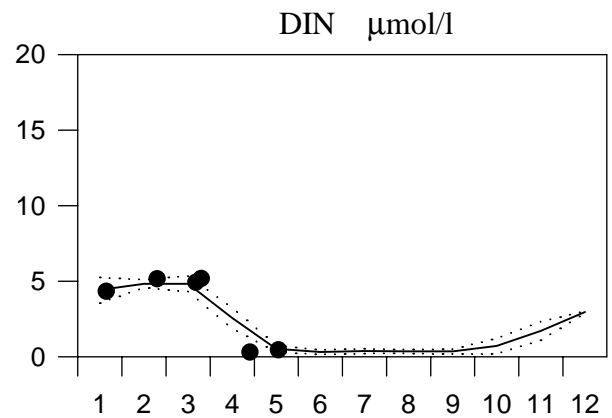
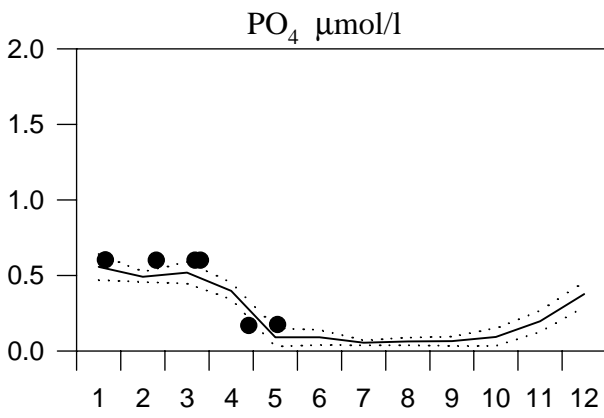
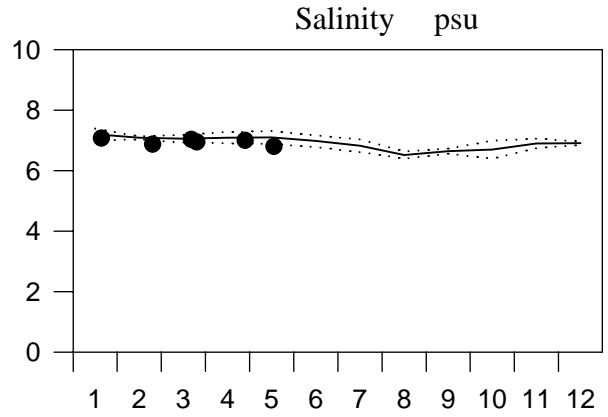
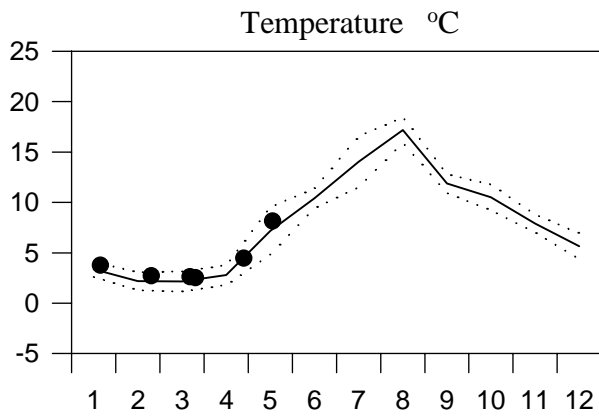
OXYGEN IN BOTTOM WATER



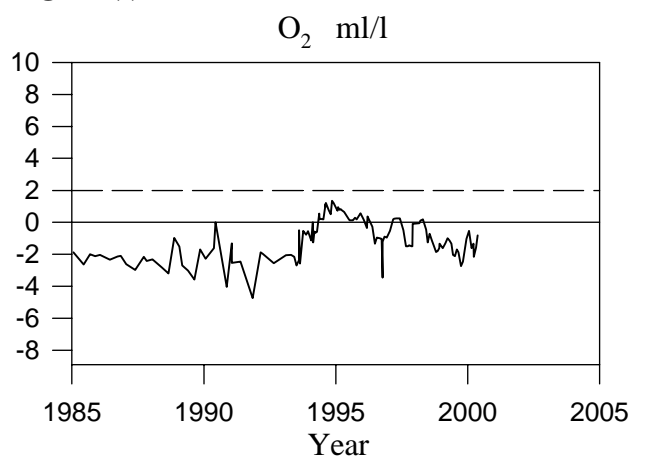
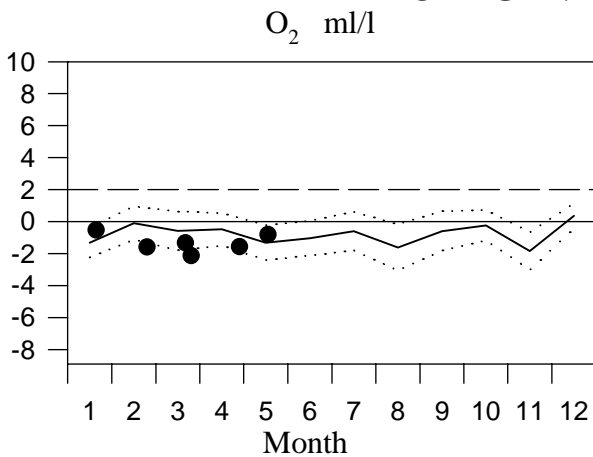
STATION BY20 SURFACE WATER

Annual Cycles

— Mean 1986-1995 ····· St.Dev. ● 2000



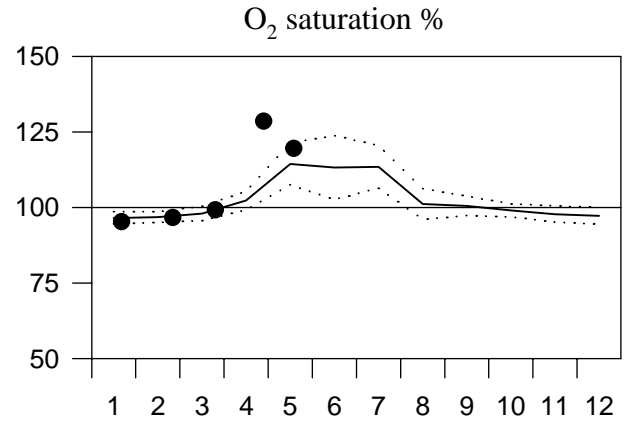
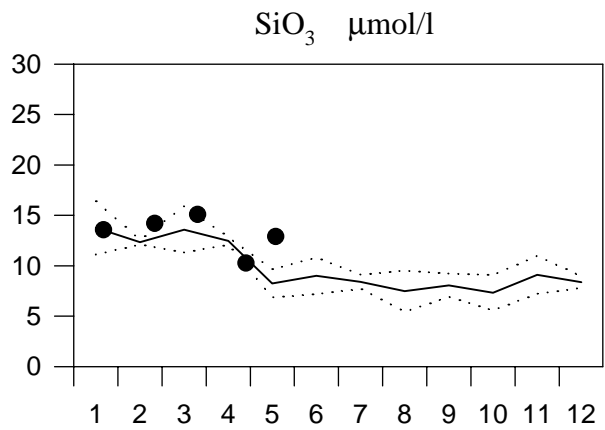
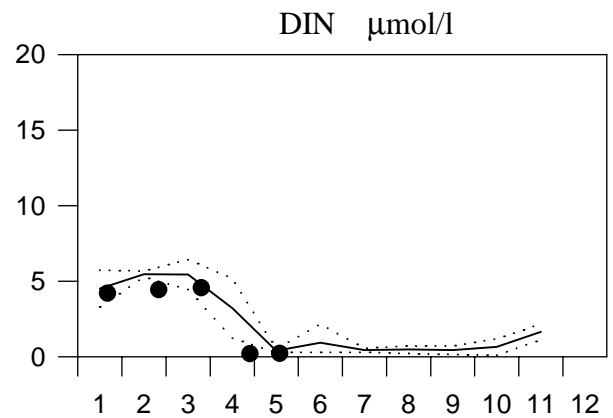
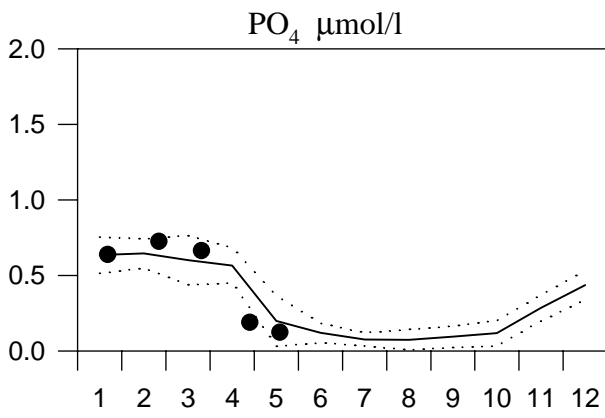
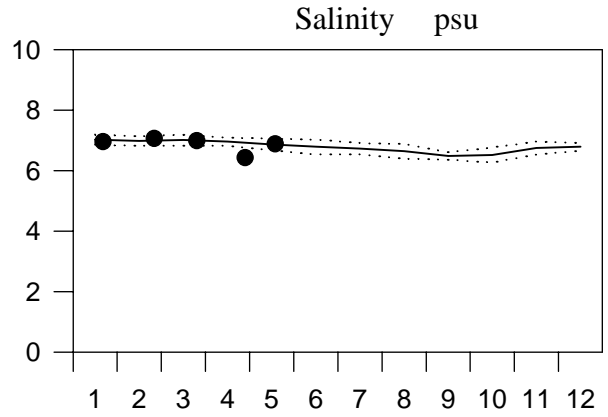
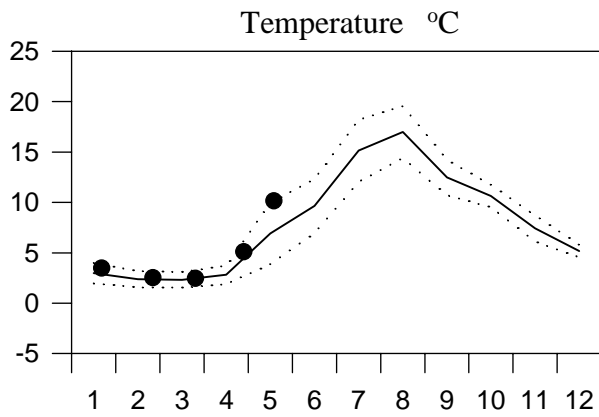
OXYGEN IN BOTTOM WATER



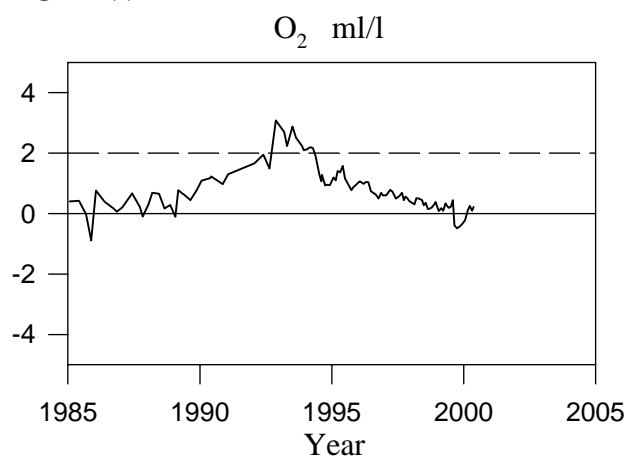
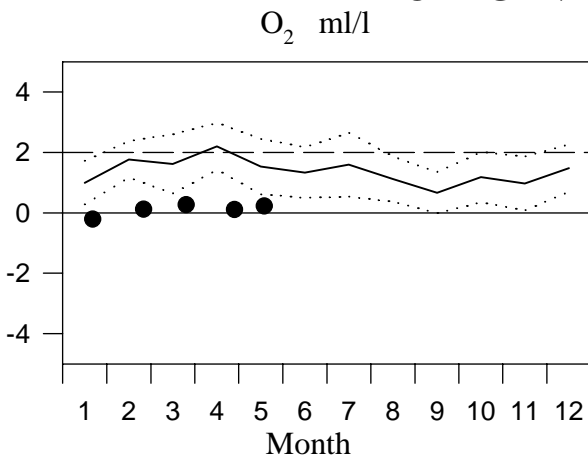
STATION BY32 SURFACE WATER

Annual Cycles

— Mean 1986-1995 ····· St.Dev. ● 2000



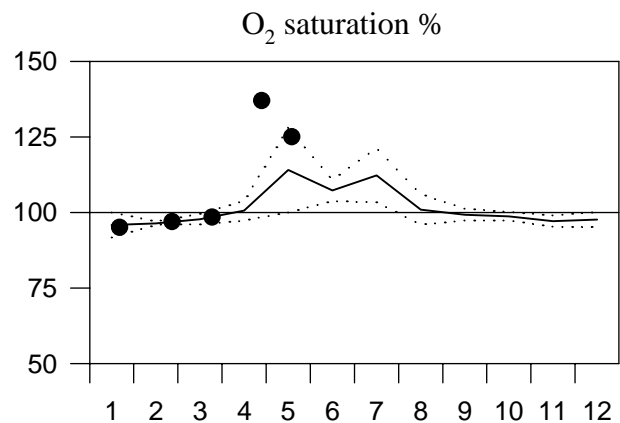
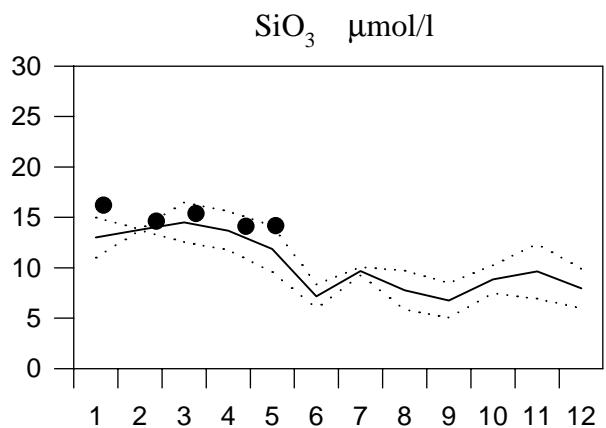
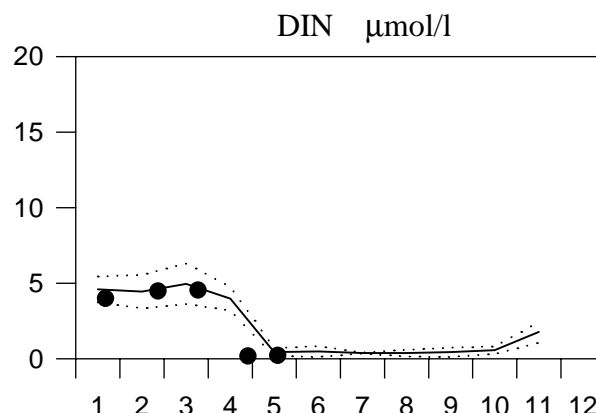
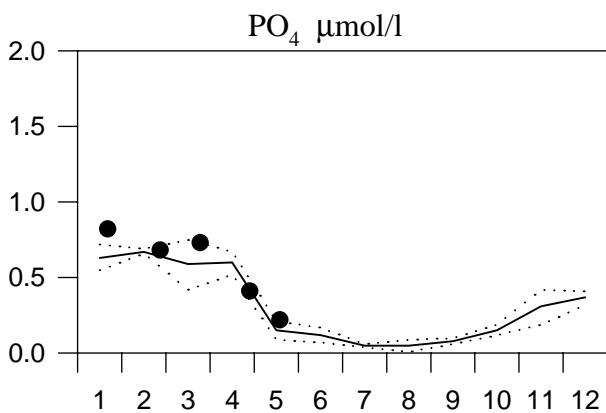
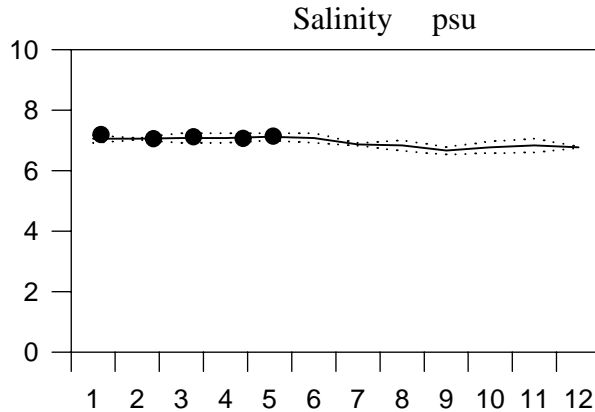
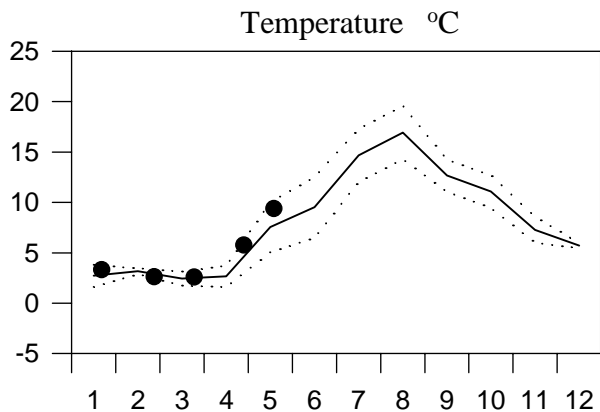
OXYGEN IN BOTTOM WATER



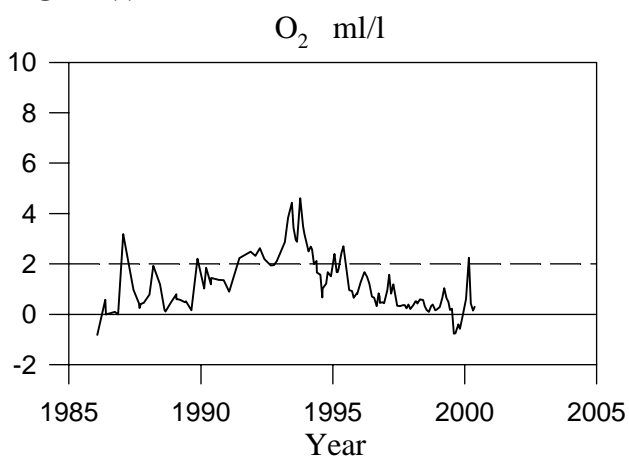
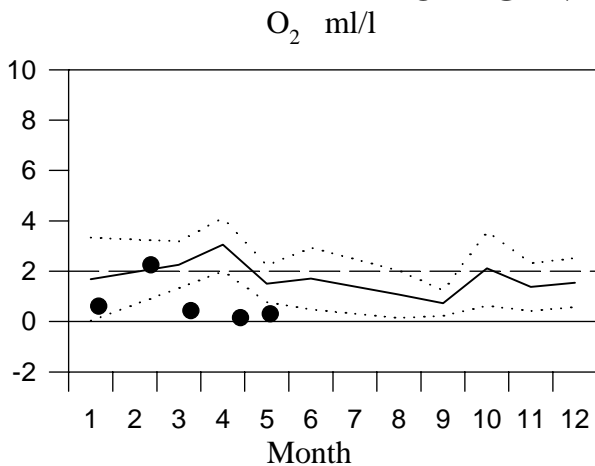
STATION BY38 SURFACE WATER

Annual Cycles

— Mean 1986-1995 ····· St.Dev. ● 2000



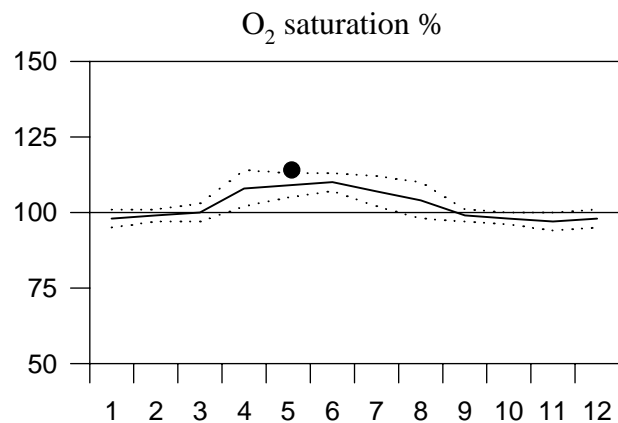
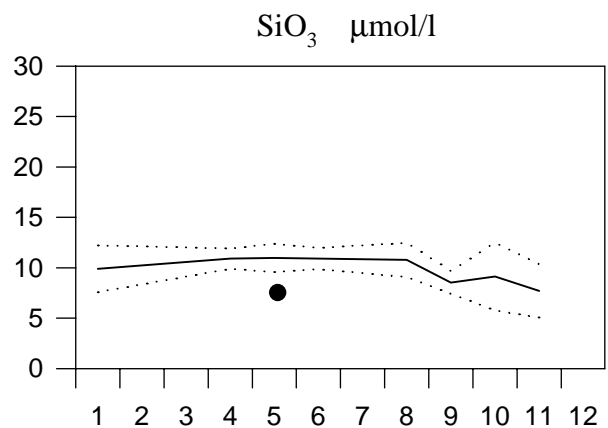
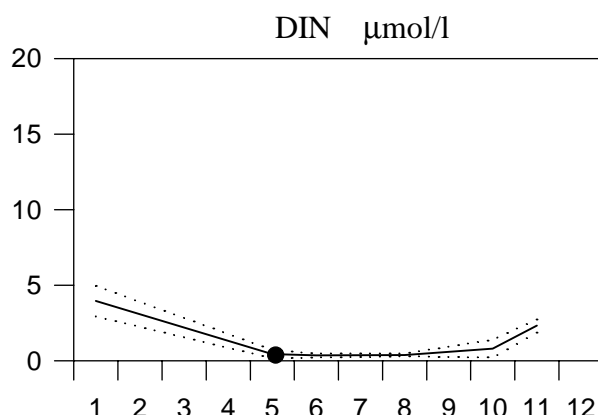
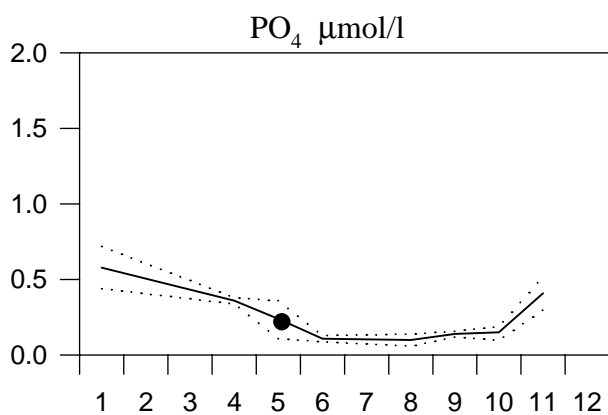
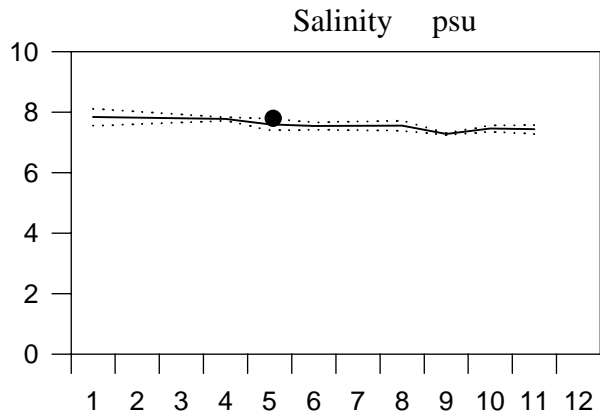
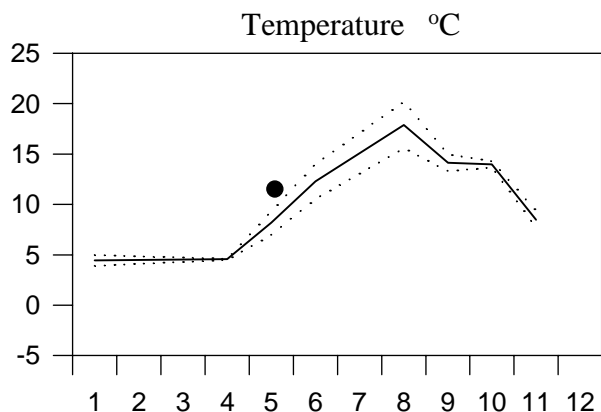
OXYGEN IN BOTTOM WATER



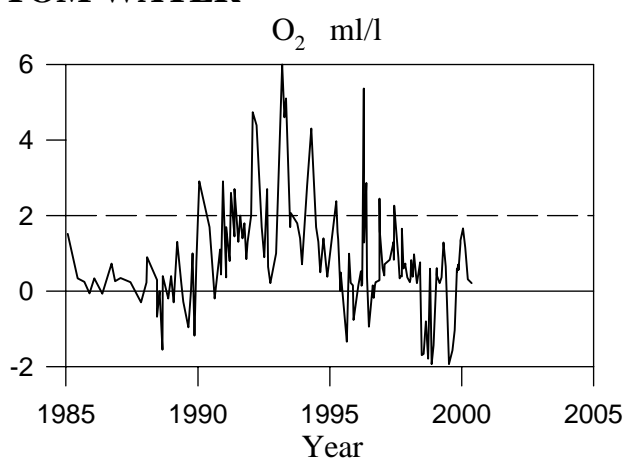
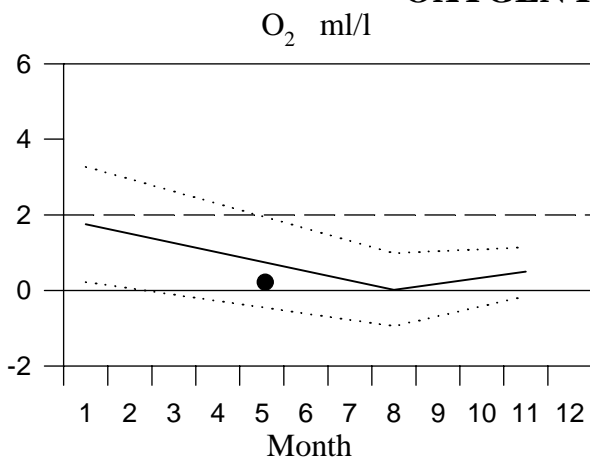
STATION HANÖBUKTEN SURFACE WATER

Annual Cycles

— Mean 1990-1999 ····· St.Dev. ● 2000

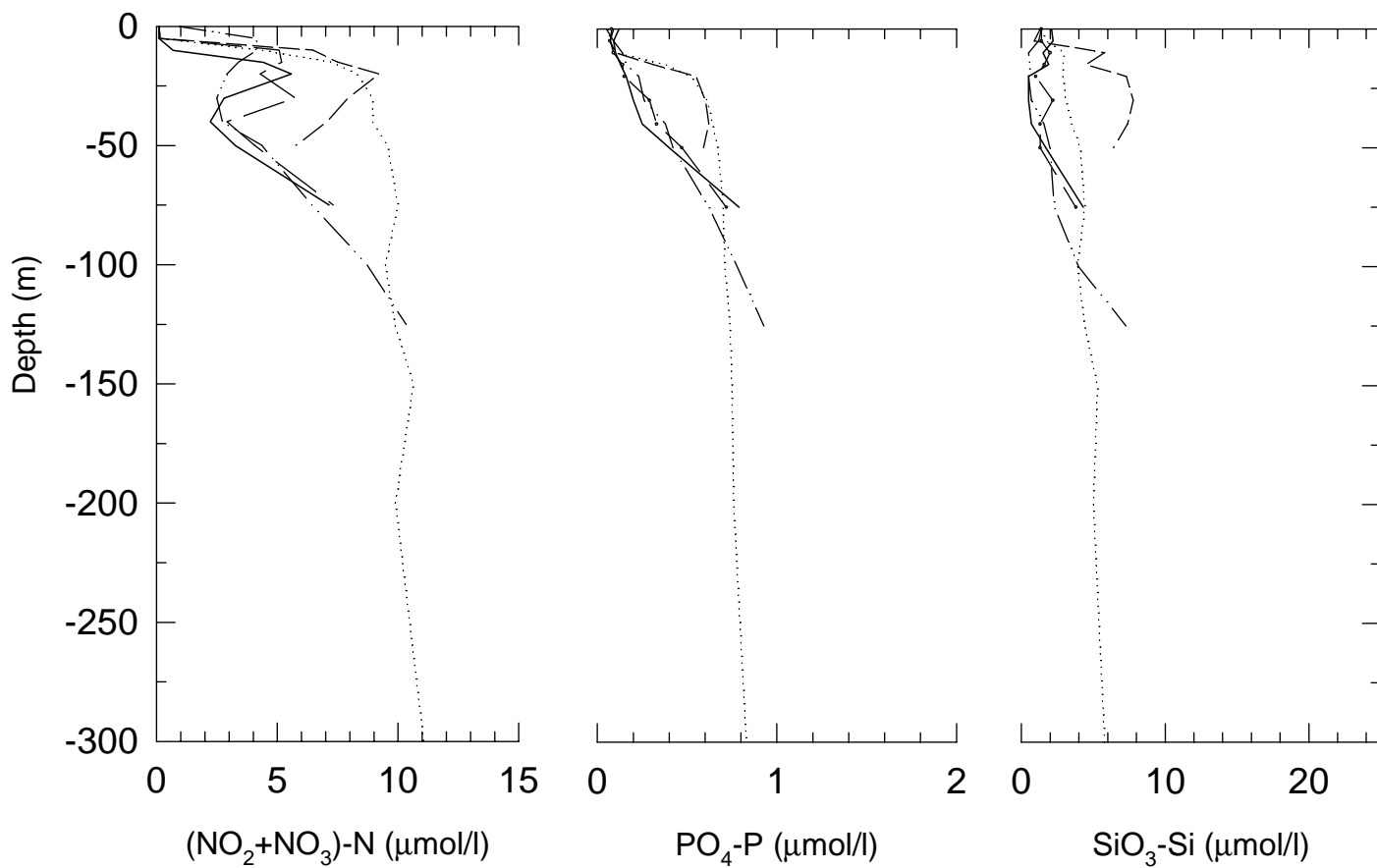
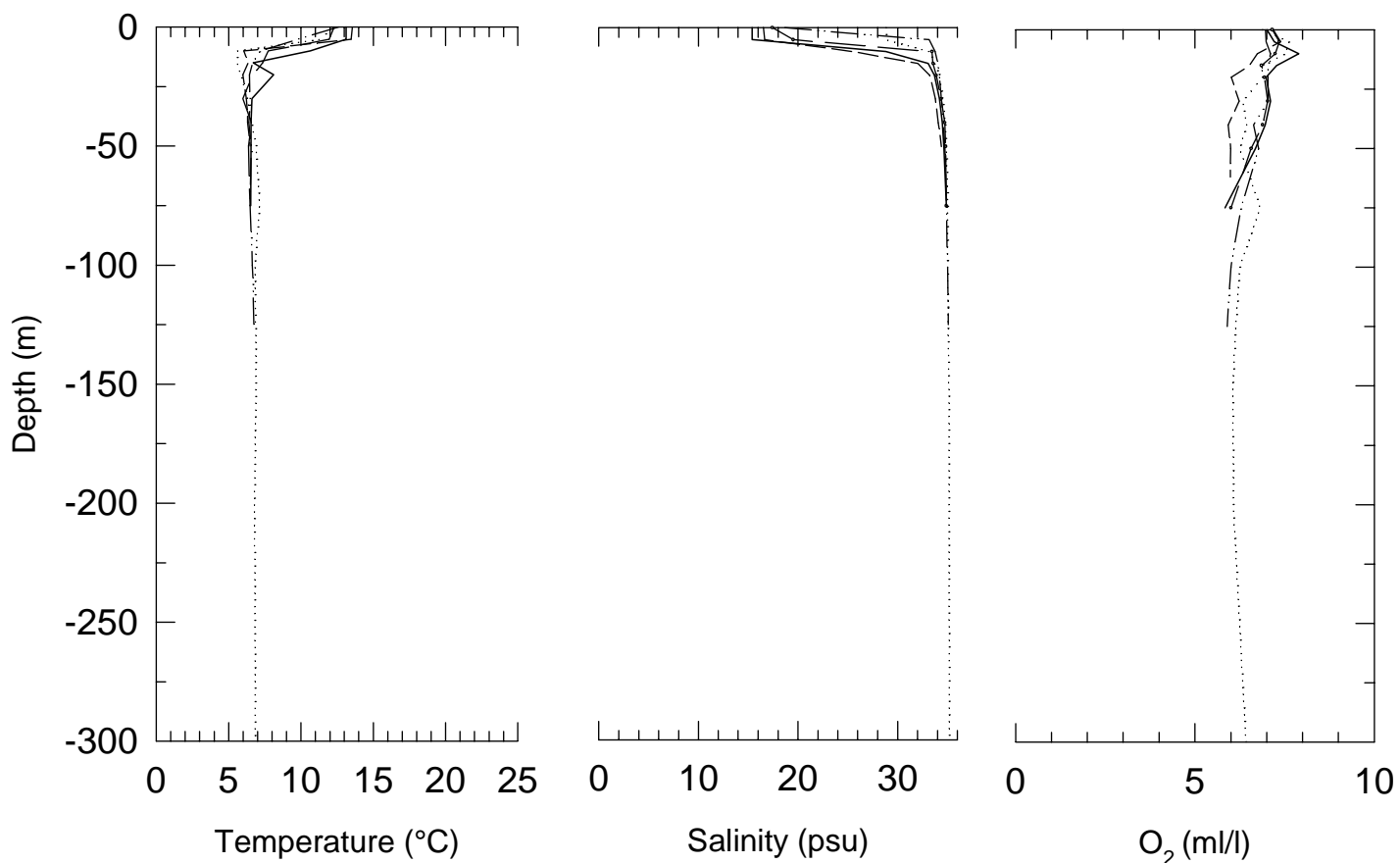


OXYGEN IN BOTTOM WATER

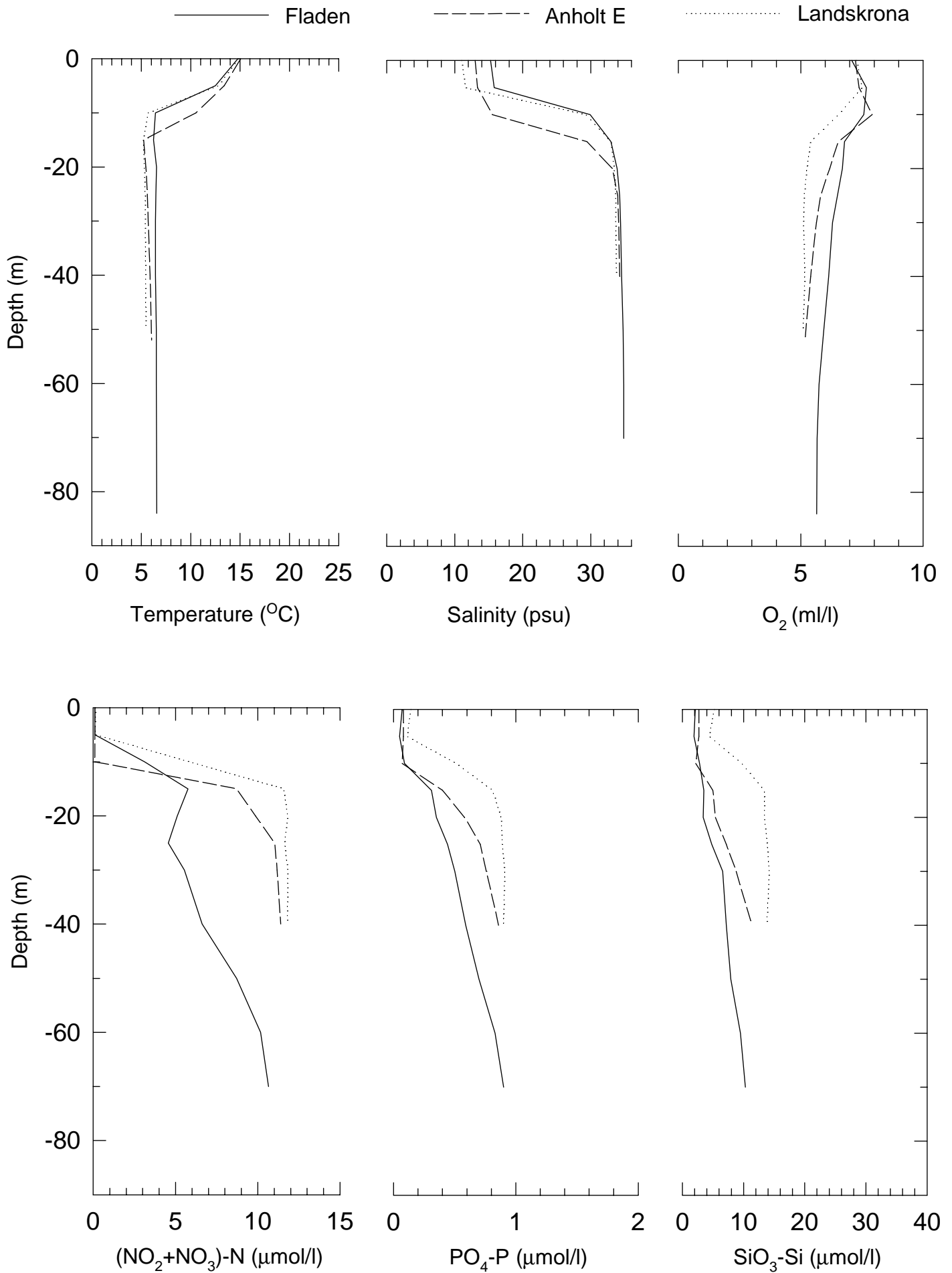


SKAGERRAK 000514-000515

———— P2 - - - - Å13 - · - · - · - Å15 ······ Å17 - - - - - Släggö

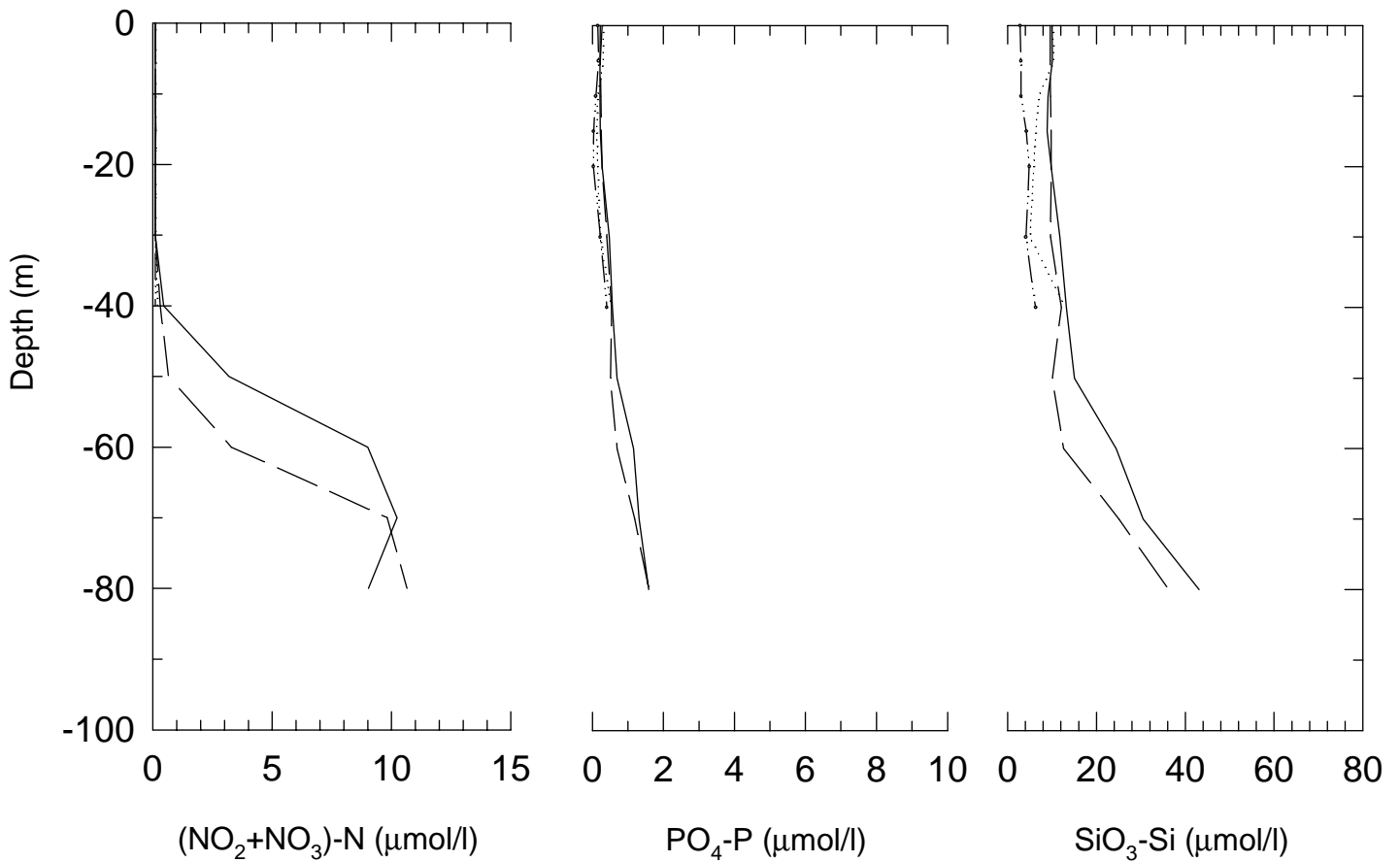
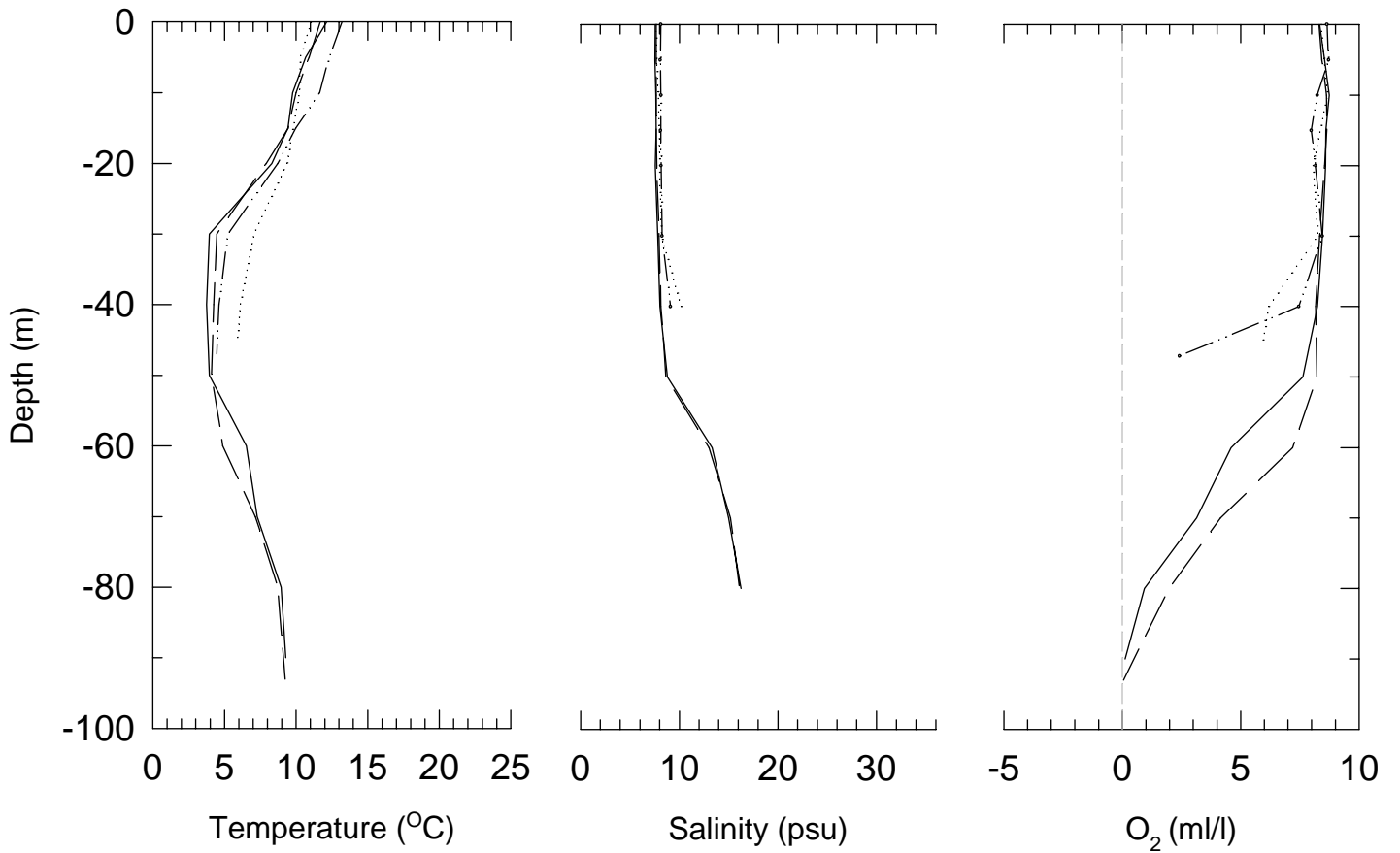


KATTEGAT and THE SOUND 000515-000516



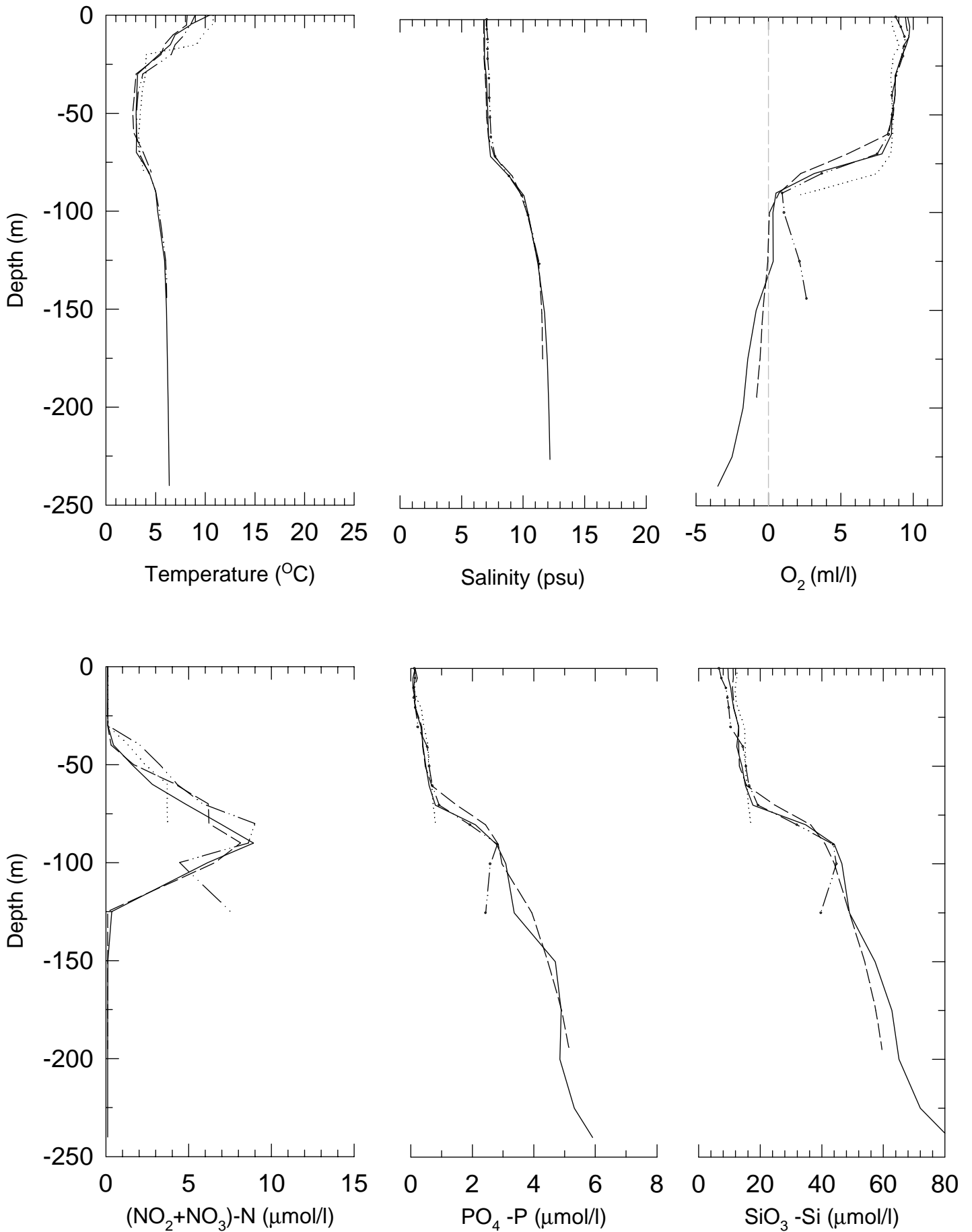
SOUTH BALTIC 000516-000516

— BY5 - - - BY4 - · - · - · BY2 ····· BY1



EAST BALTIC 000517-000517

--- BY20 — BY15 -·-·- BY10 ····· BCS III-10



WEST BALTIC 000518-000518

— BY32 ····· BY38

