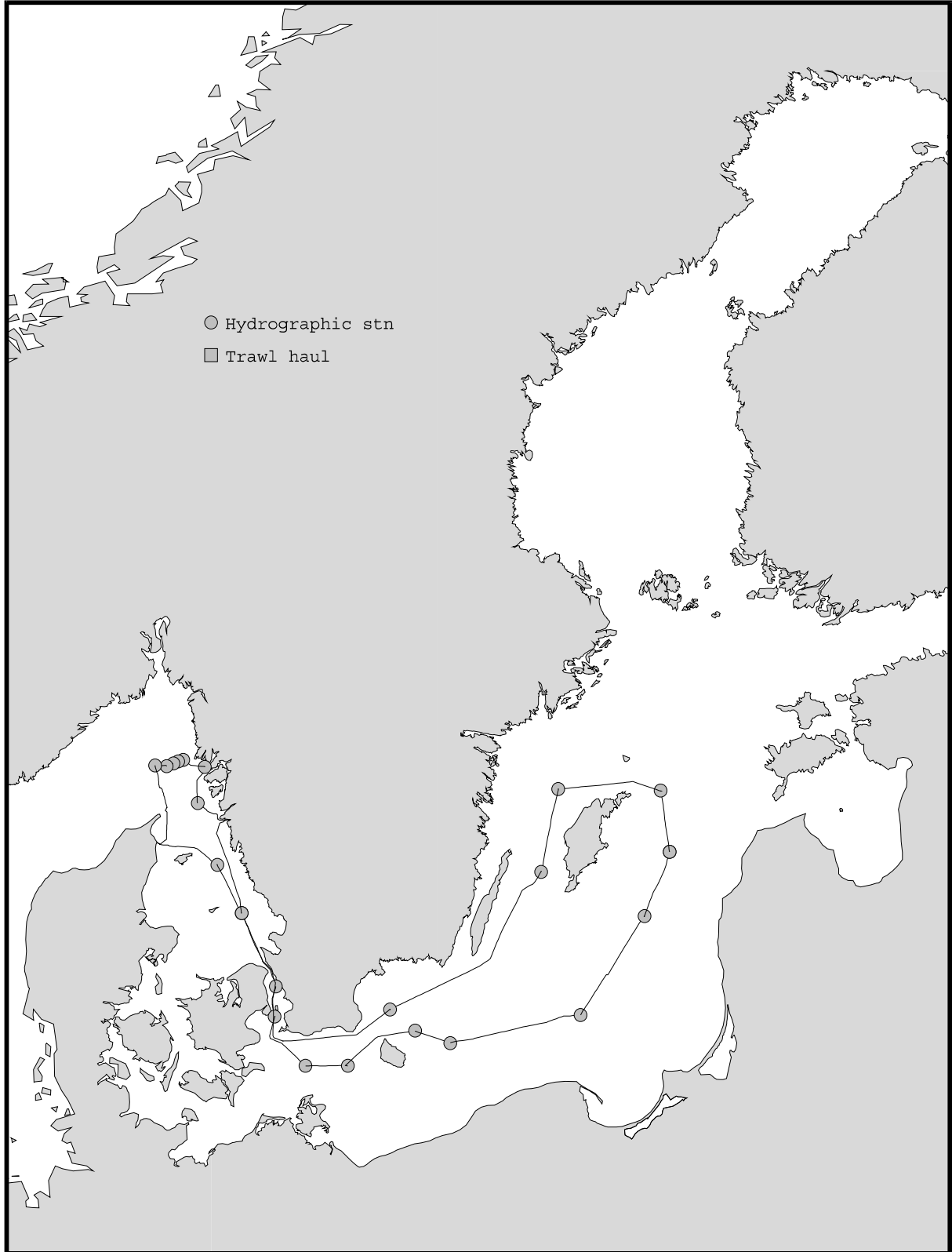


TRACK CHART

Country: Sweden
Ship : Argos
Date : 20010423-20010428
Series : 0278-0301



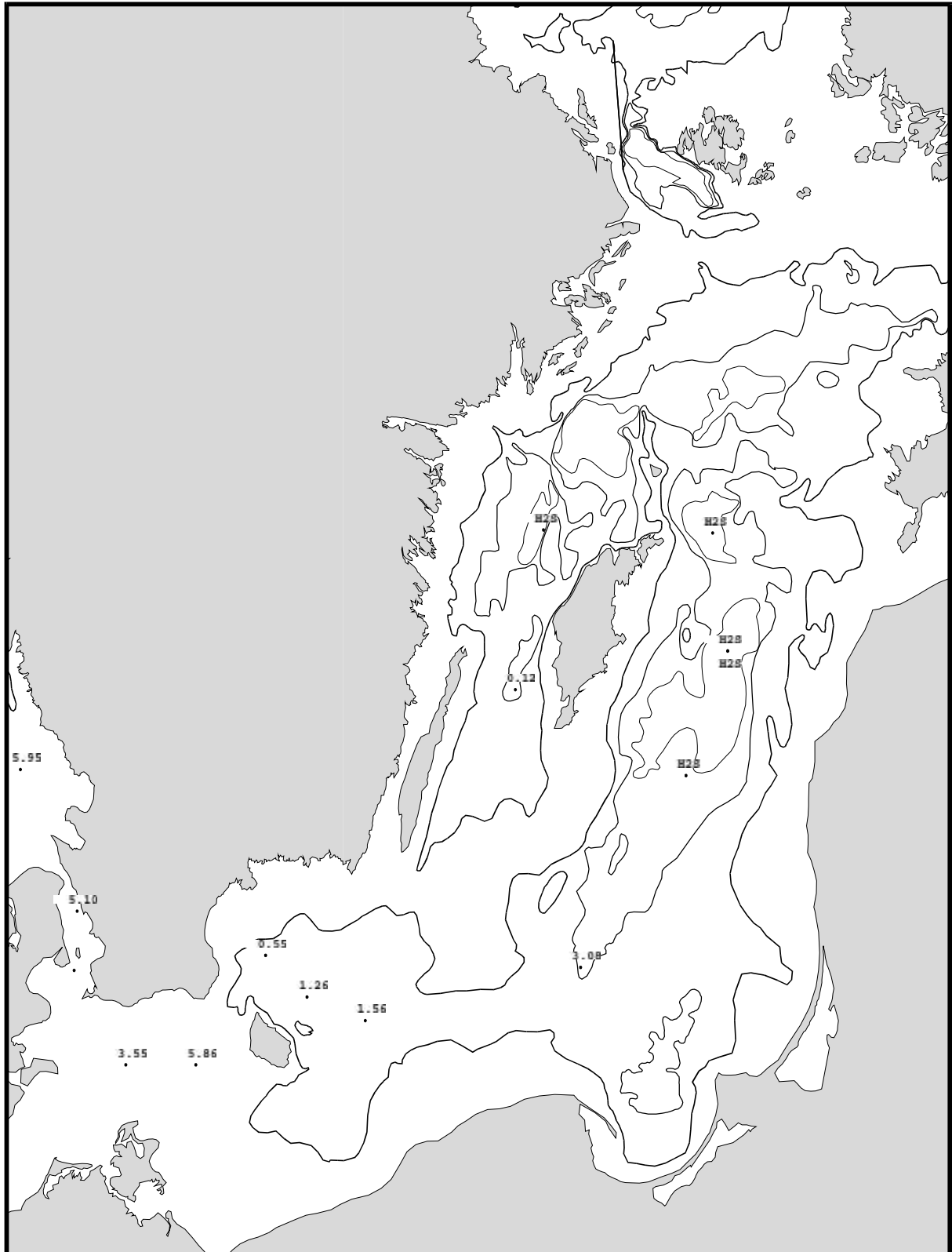
Bottom water oxygen concentration (ml/l)

Country: Sweden

Ship : Argos

Date : 20010423-20010427

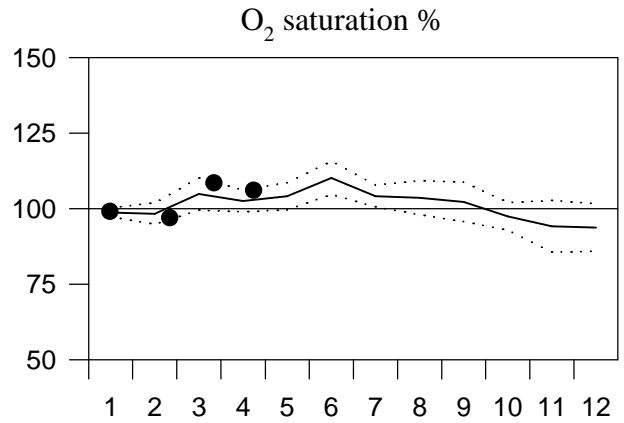
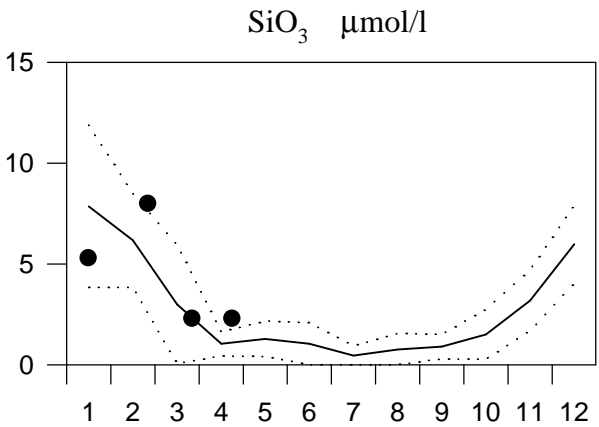
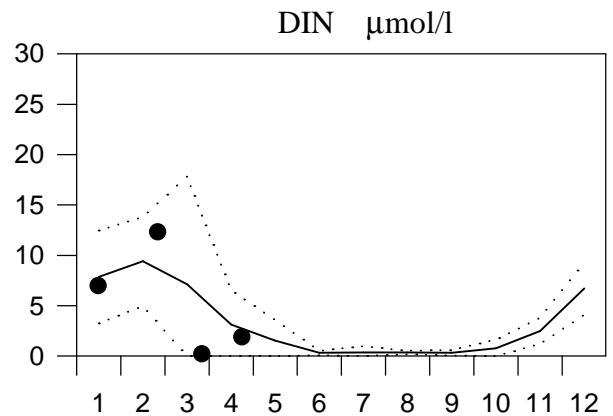
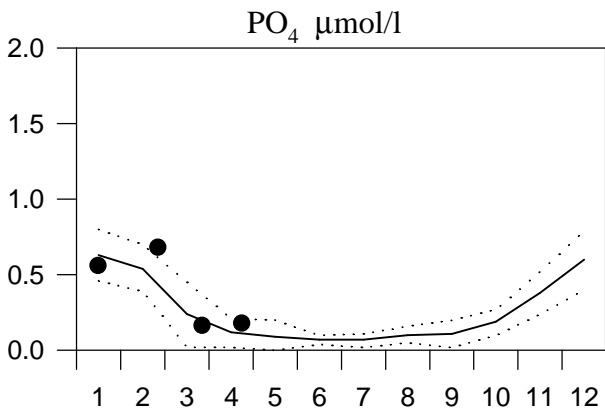
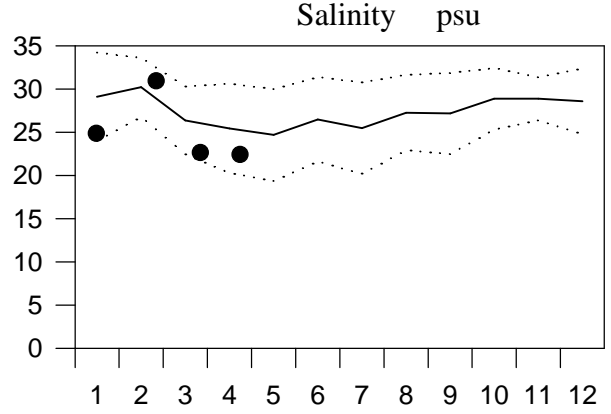
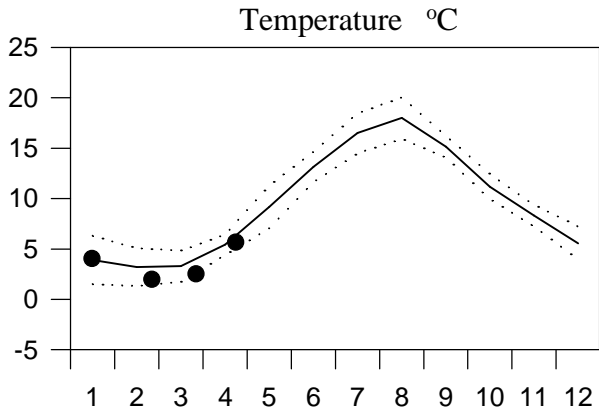
Series : 0278-0300



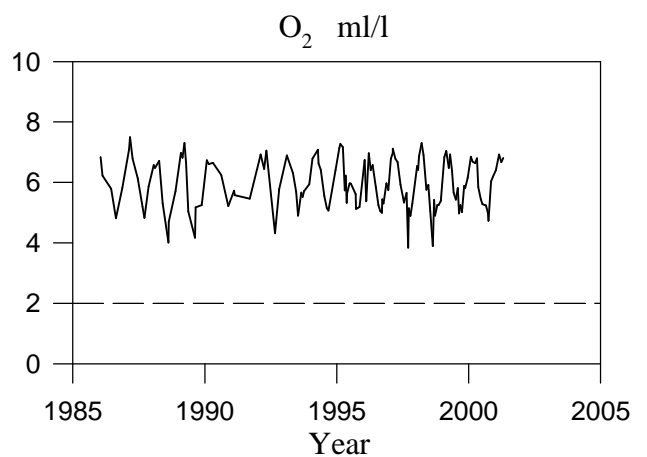
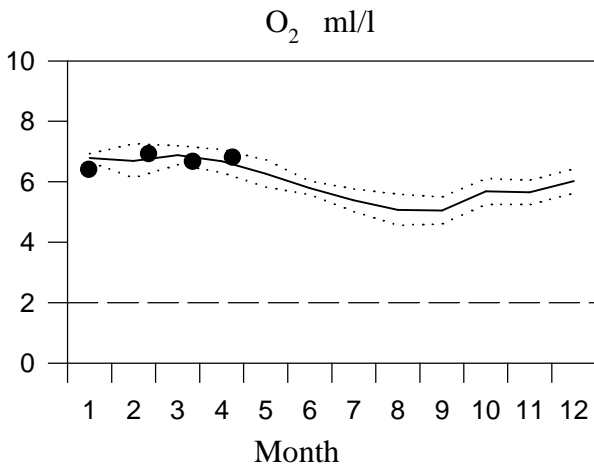
STATION P2 SURFACE WATER

Annual Cycles

— Mean 1990-1999 ····· St.Dev. ● 2001



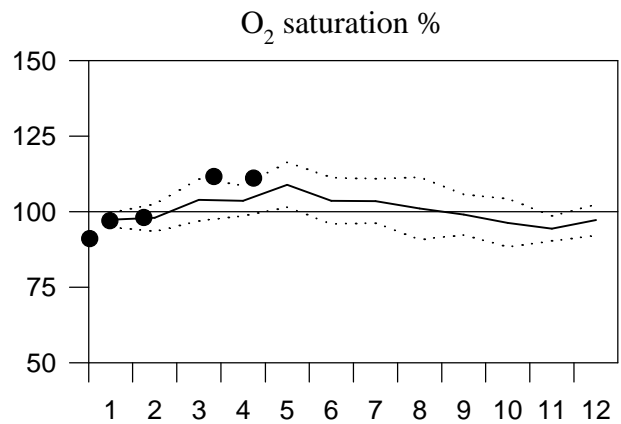
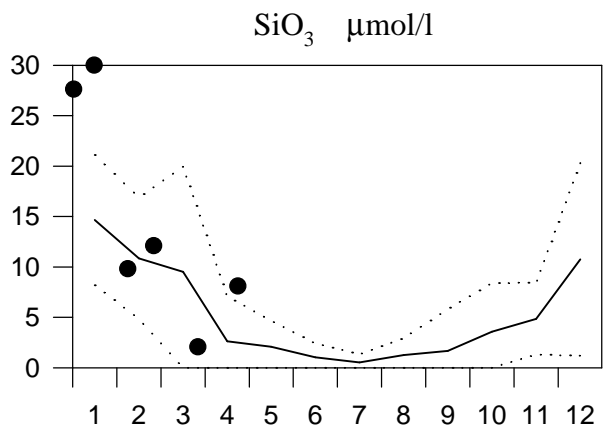
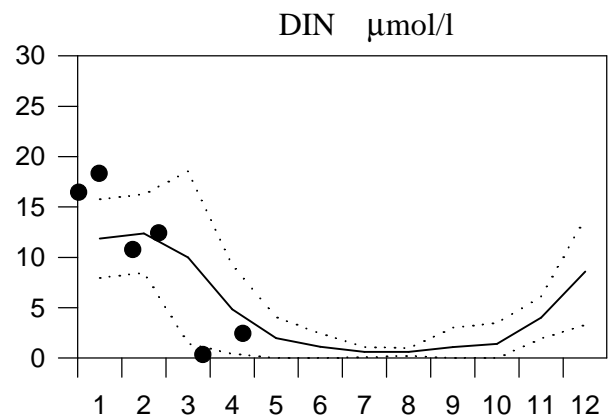
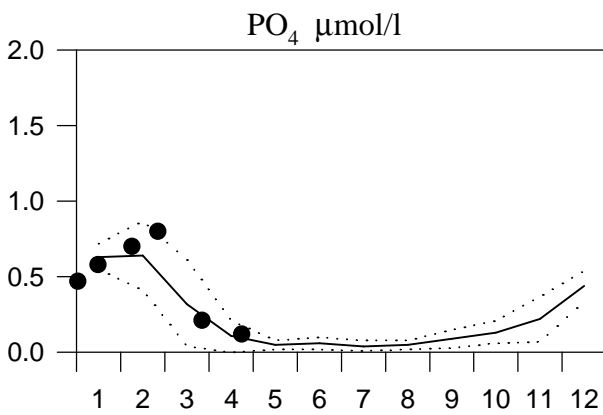
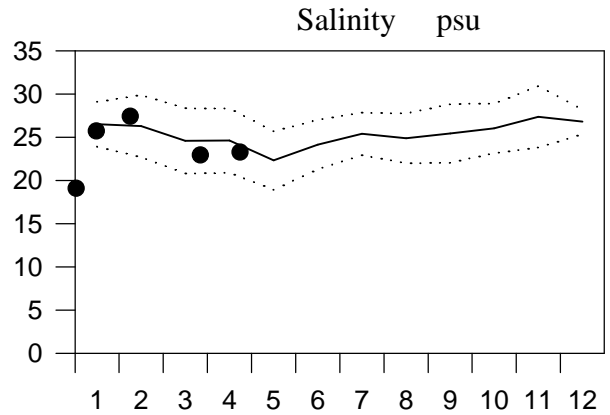
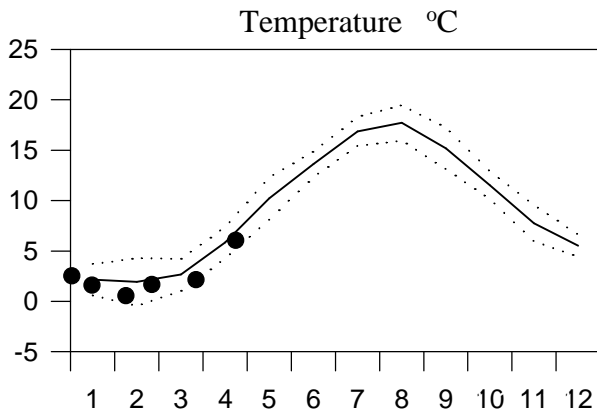
OXYGEN IN BOTTOM WATER



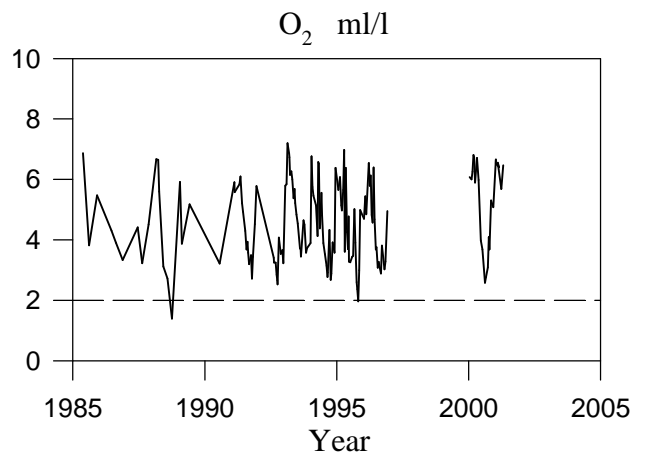
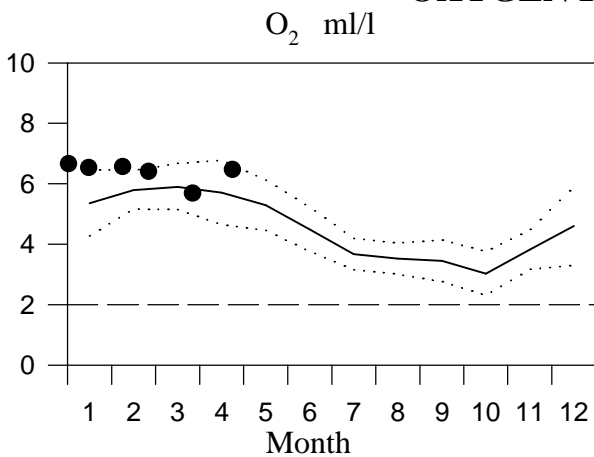
STATION SLÄGGÖ SURFACE WATER

Annual Cycles

— Mean 1990-1999 ····· St.Dev. ● 2001



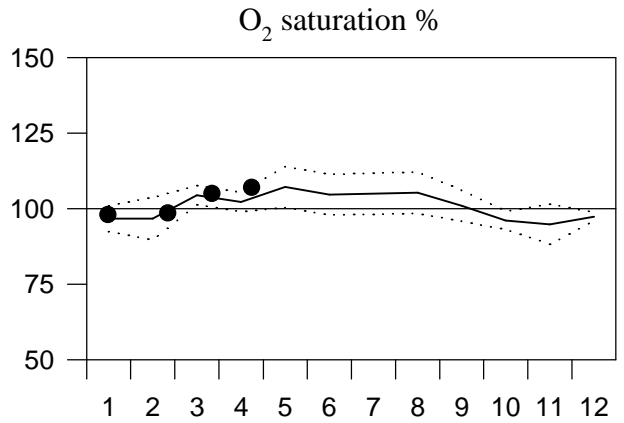
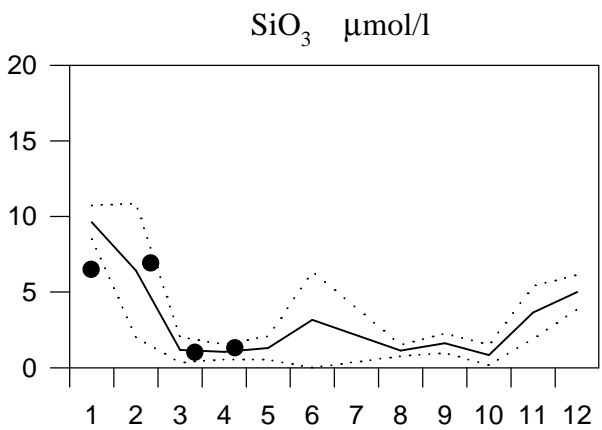
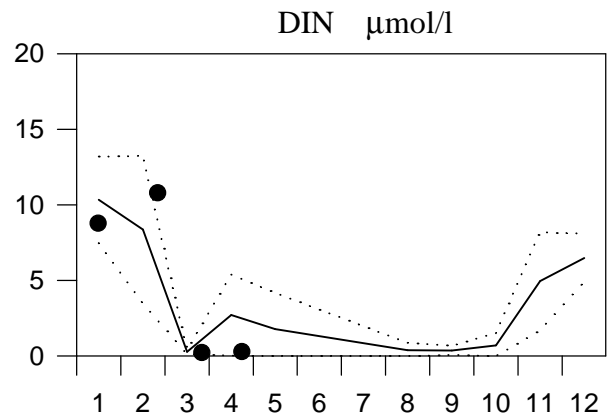
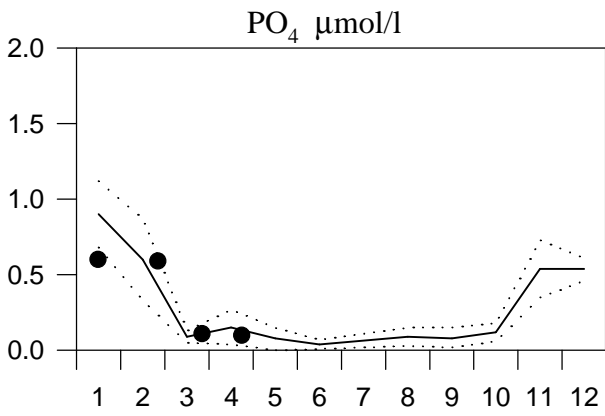
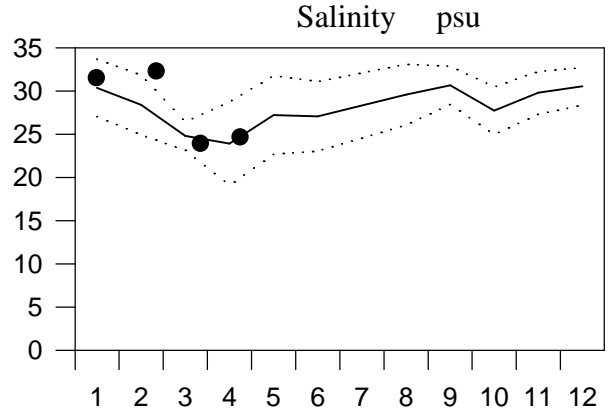
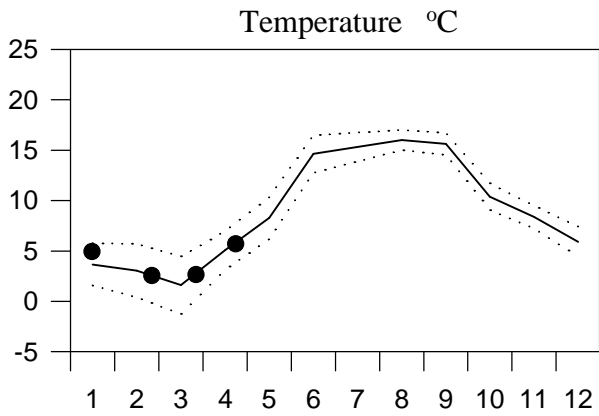
OXYGEN IN BOTTOM WATER



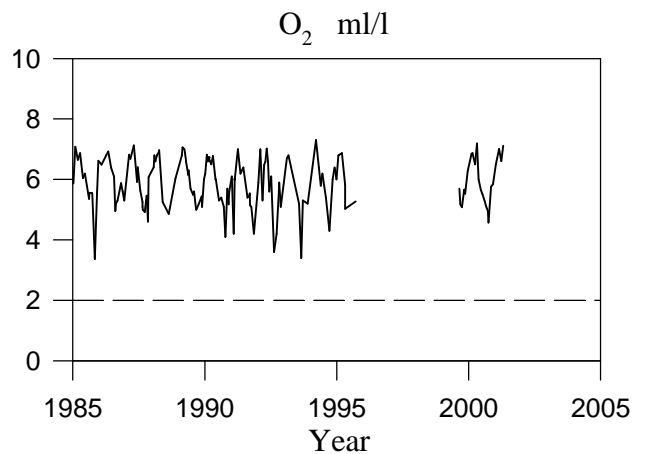
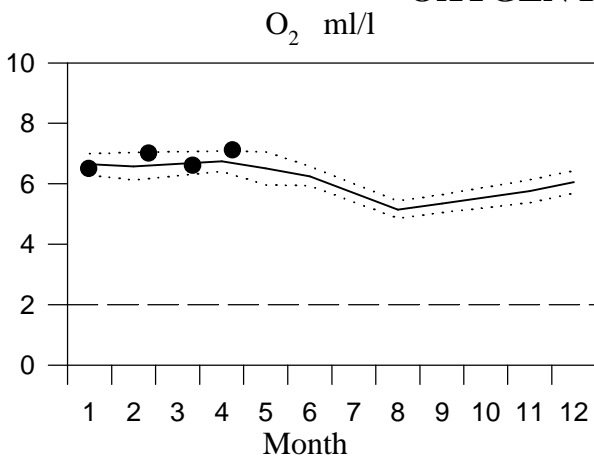
STATION Å13 SURFACE WATER

Annual Cycles

— Mean 1980-1999 ····· St.Dev. ● 2001



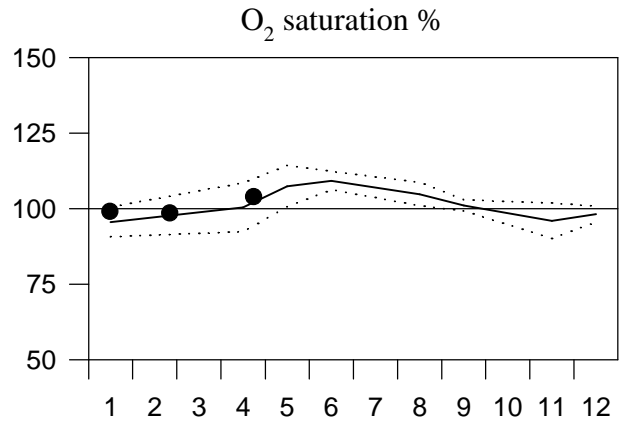
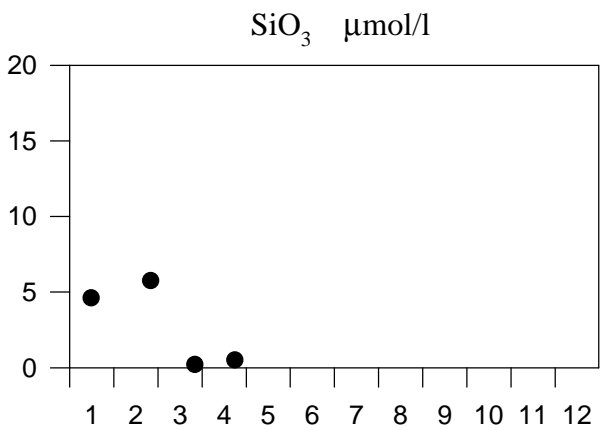
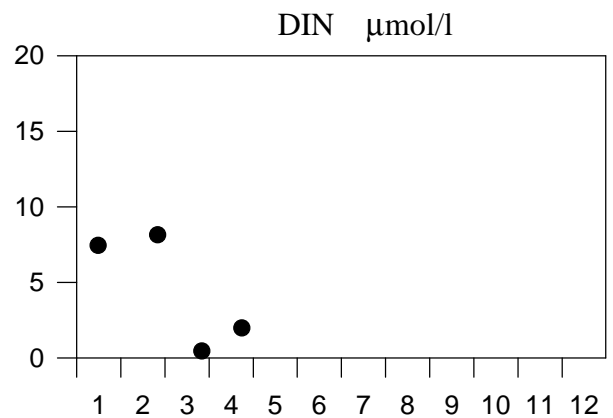
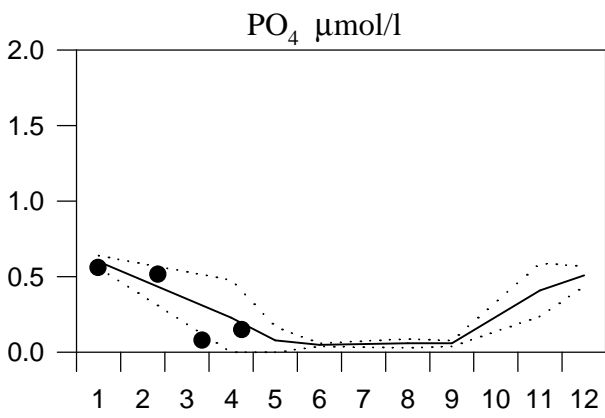
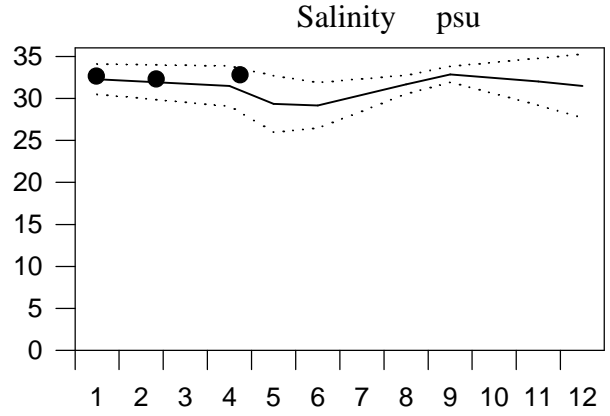
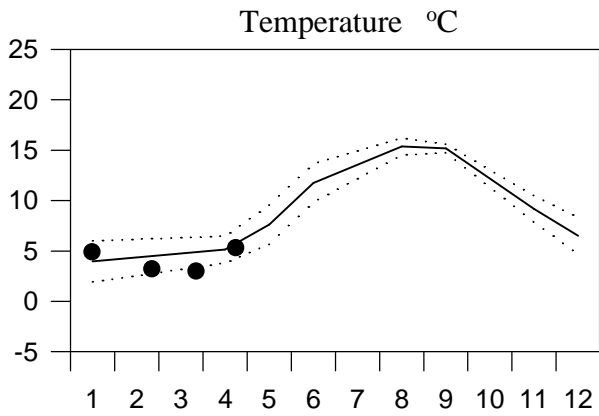
OXYGEN IN BOTTOM WATER



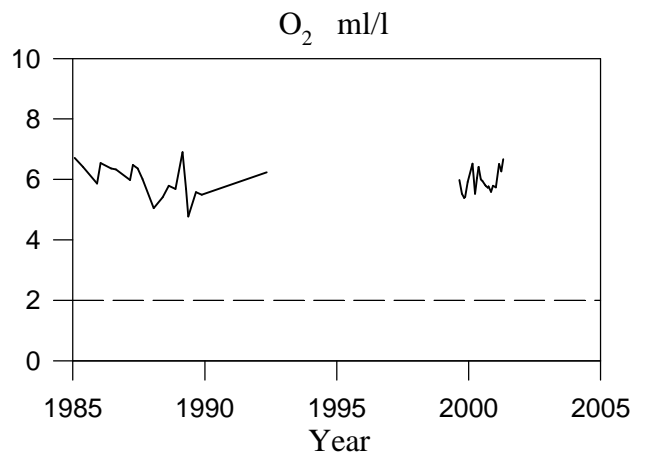
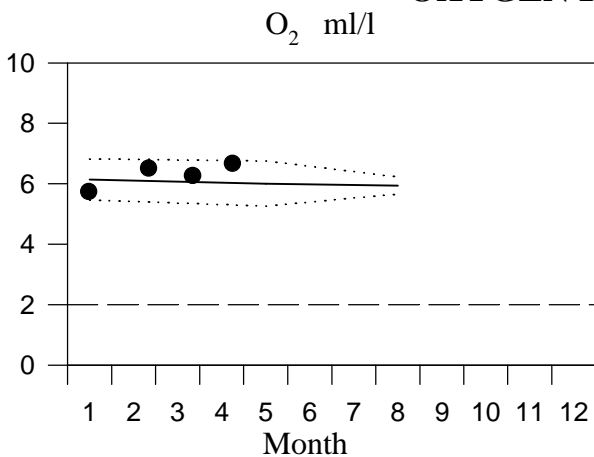
STATION Å17 SURFACE WATER

Annual Cycles

— Mean 1980-1999 ····· St.Dev. ● 2001



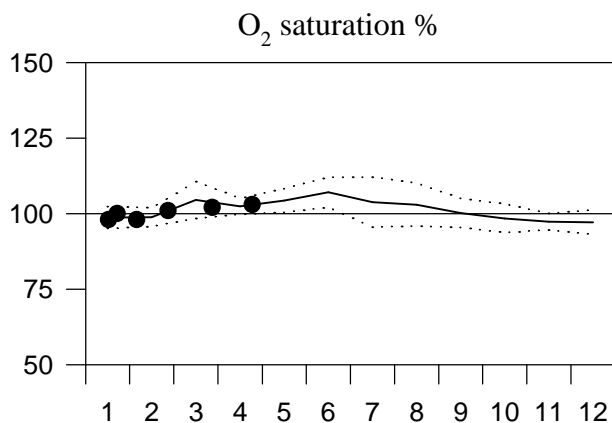
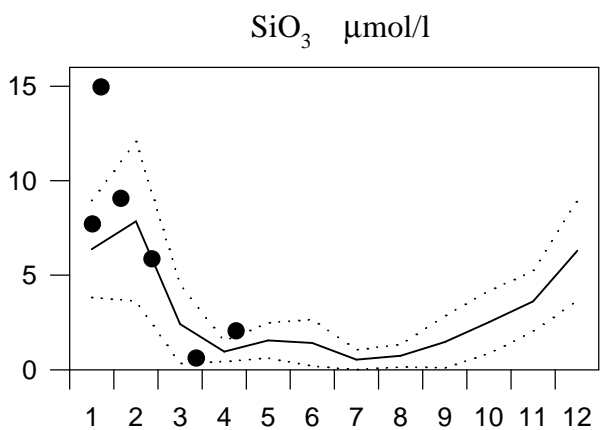
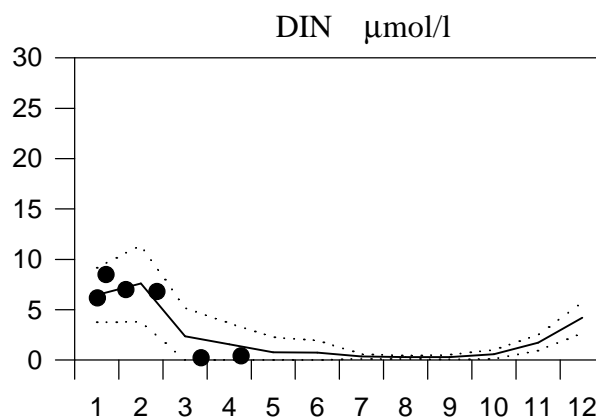
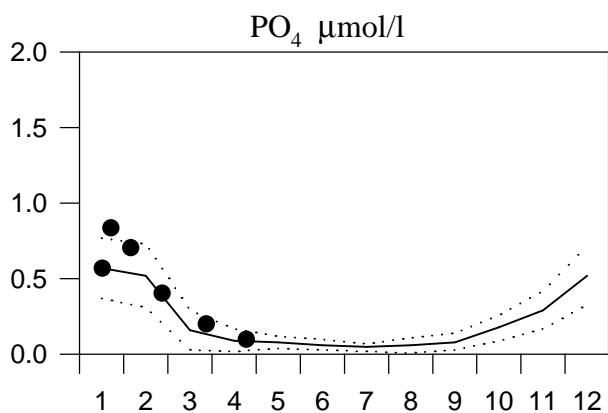
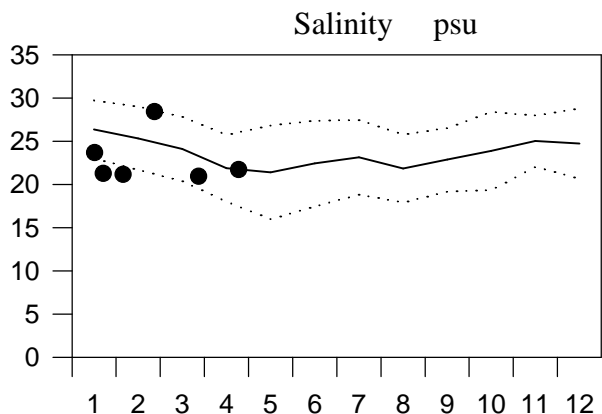
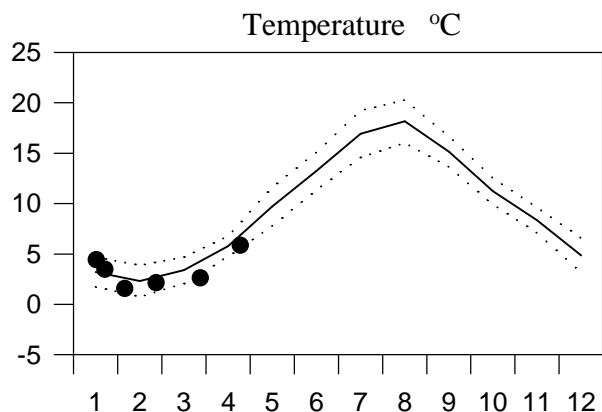
OXYGEN IN BOTTOM WATER



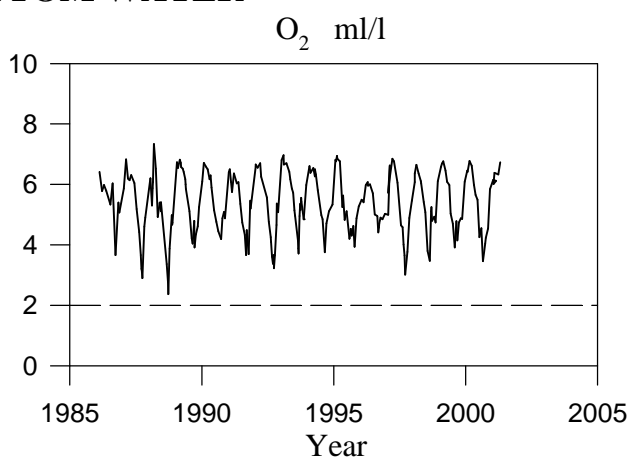
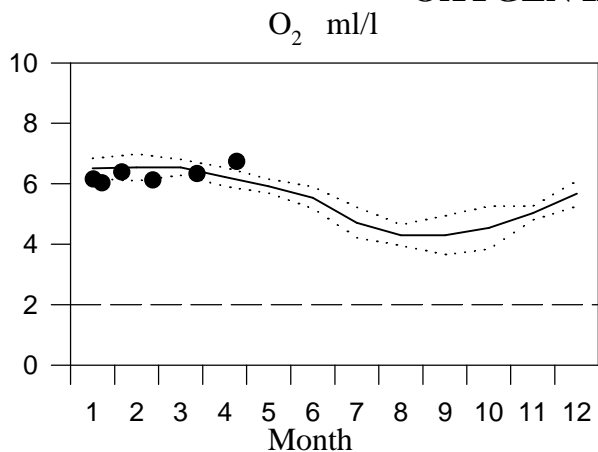
STATION FLADEN SURFACE WATER

Annual Cycles

— Mean 1990-1999 ····· St.Dev. ● 2001



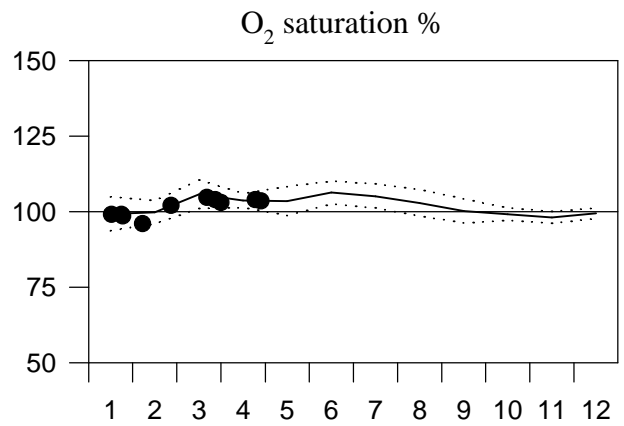
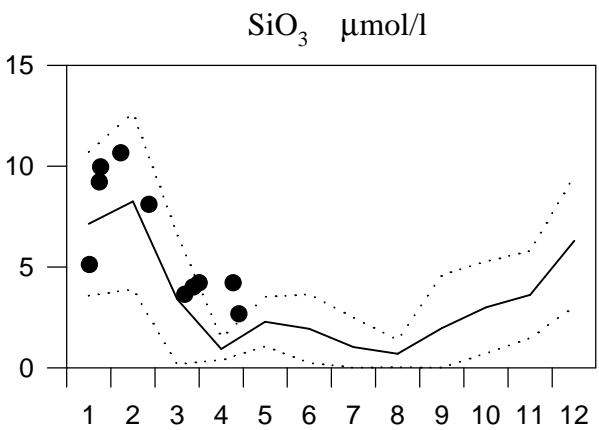
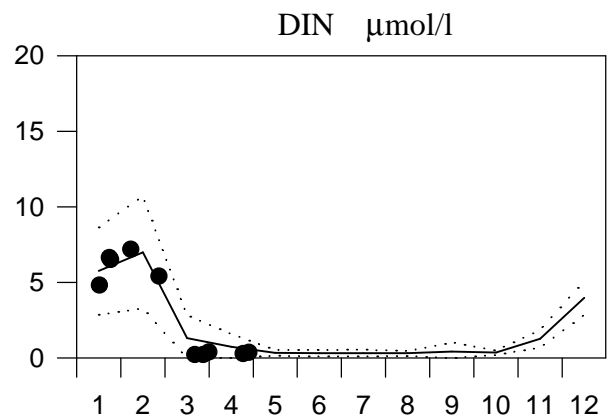
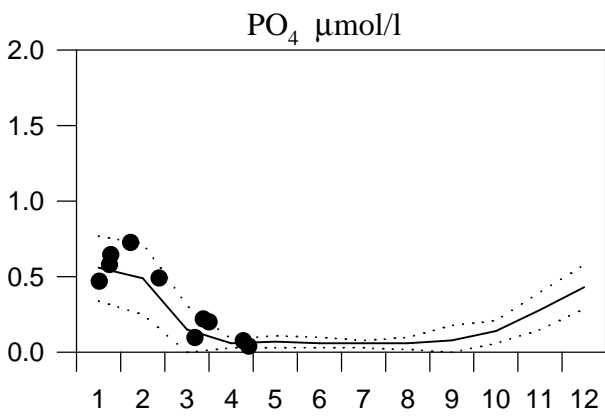
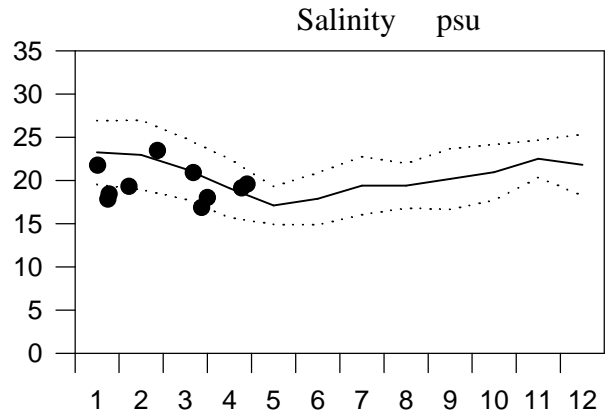
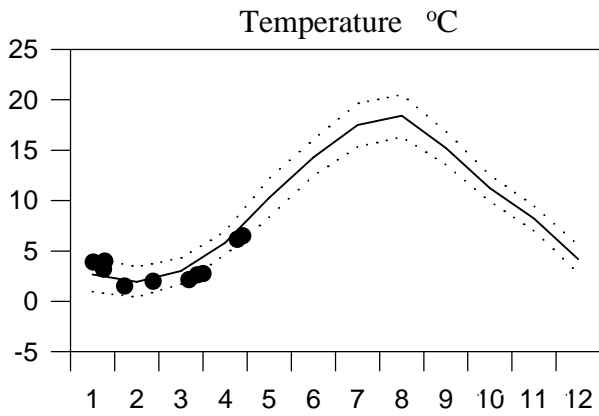
OXYGEN IN BOTTOM WATER



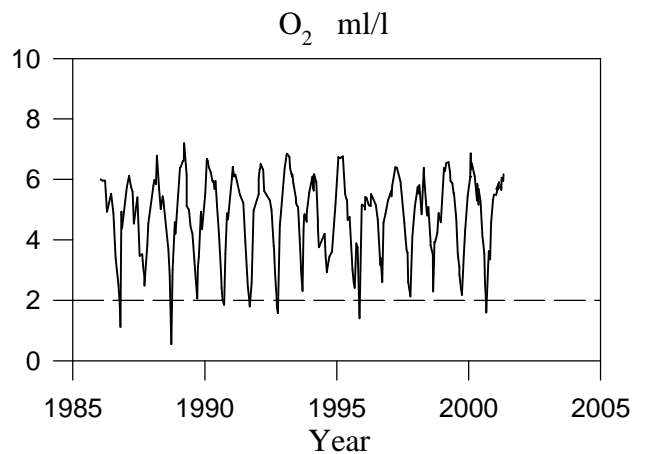
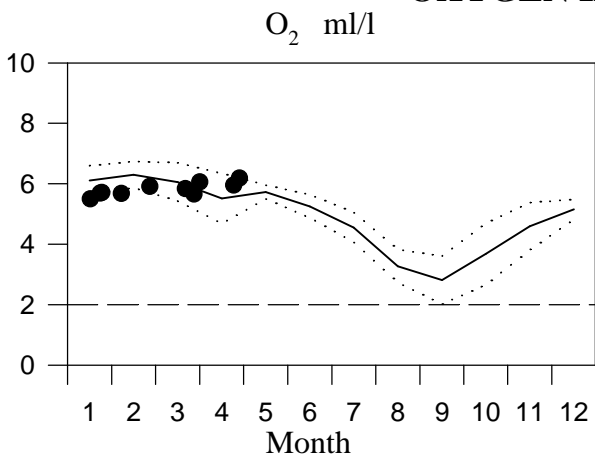
STATION ANHOLT E SURFACE WATER

Annual Cycles

— Mean 1990-1999 ····· St.Dev. ● 2001



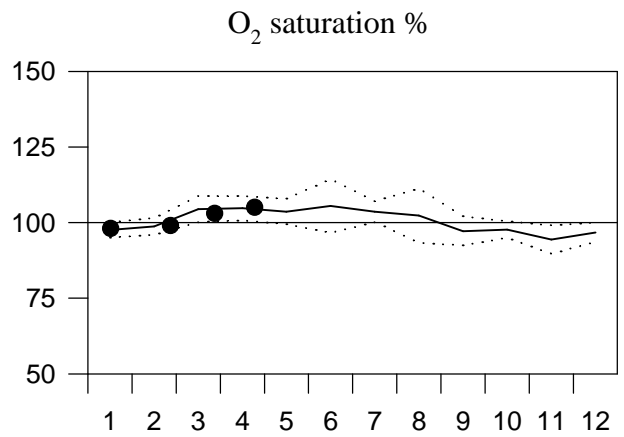
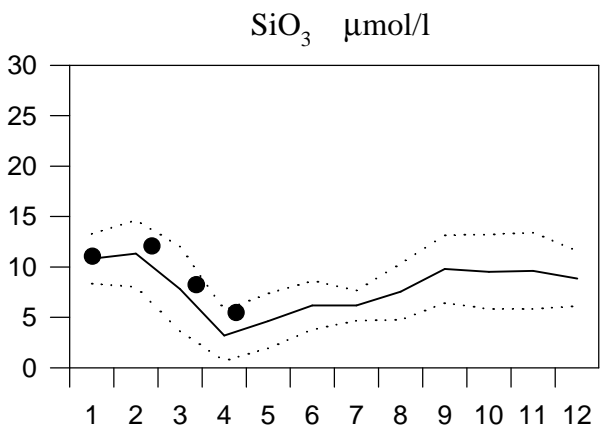
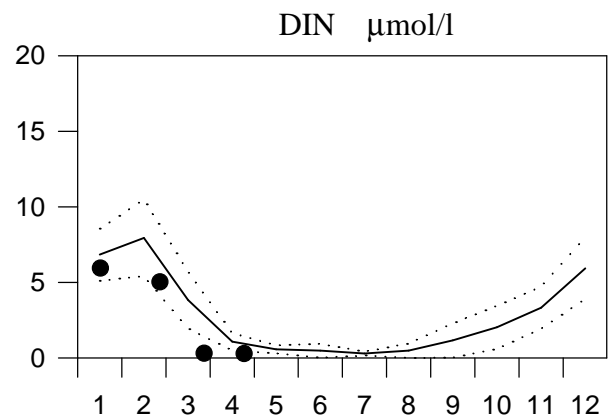
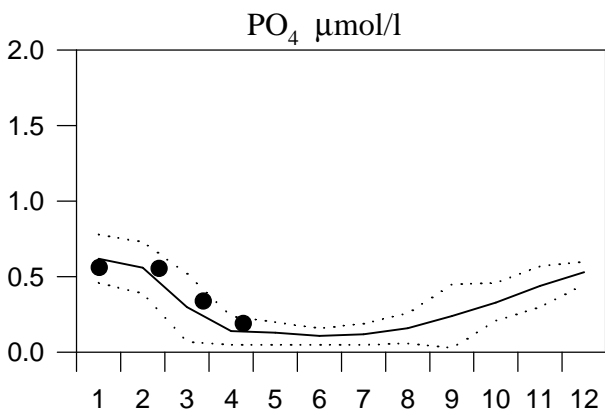
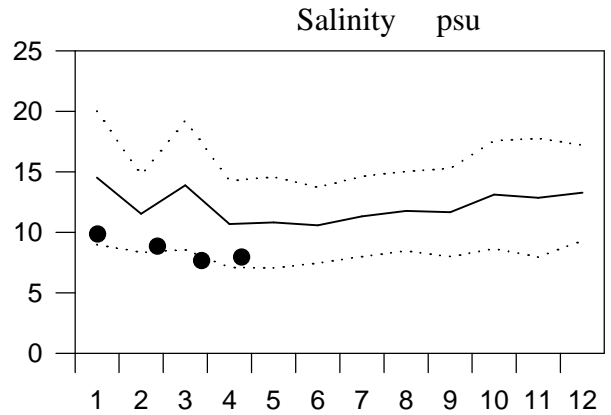
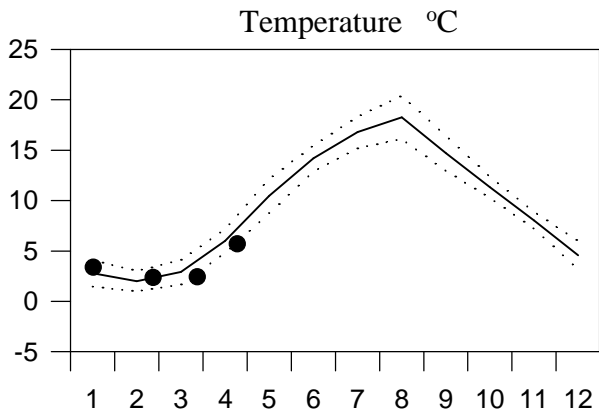
OXYGEN IN BOTTOM WATER



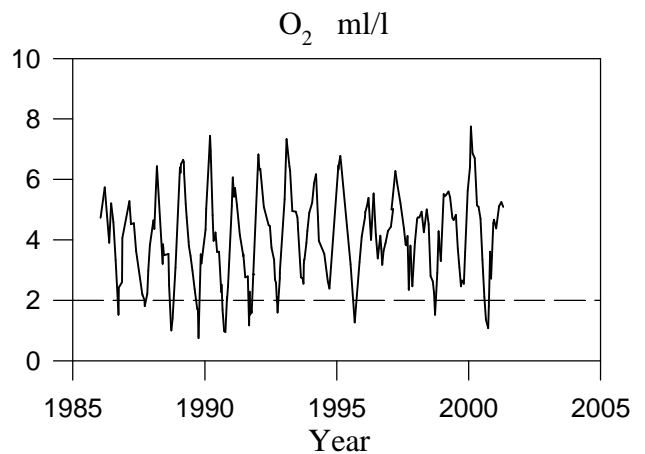
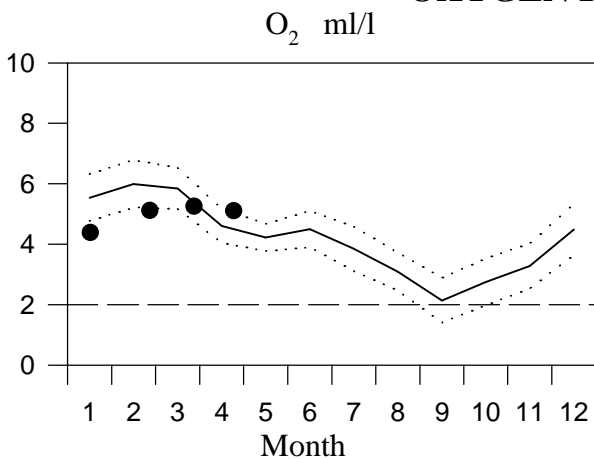
STATION W LANDSKRONA SURFACE WATER

Annual Cycles

— Mean 1990-1999 ····· St.Dev. ● 2001



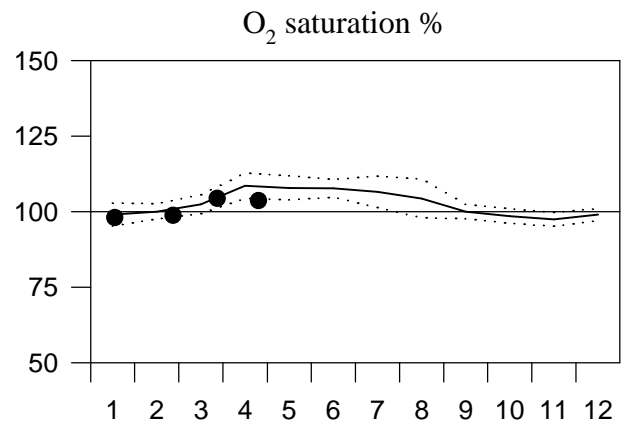
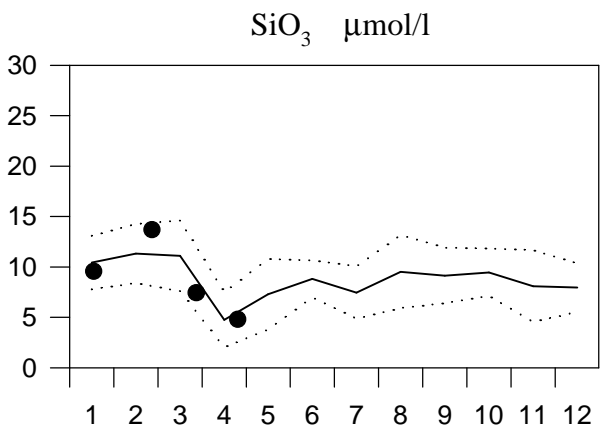
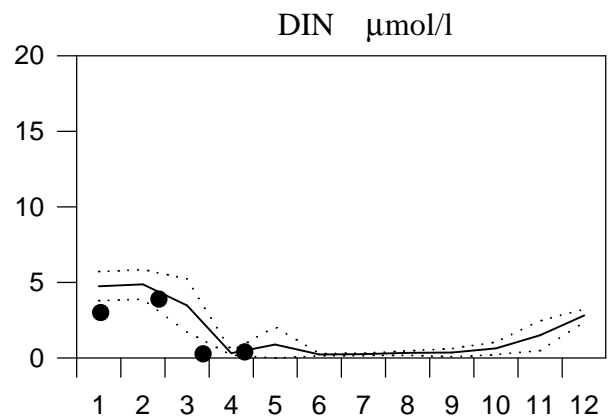
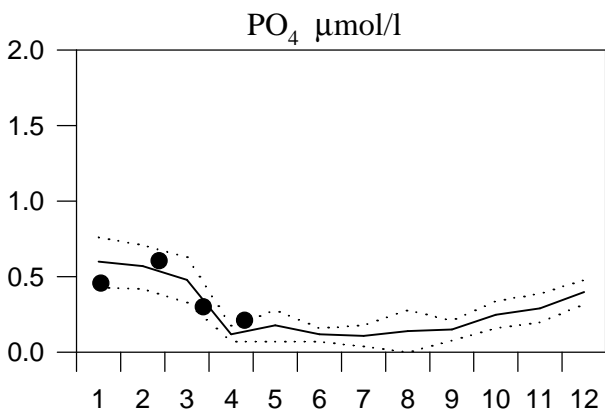
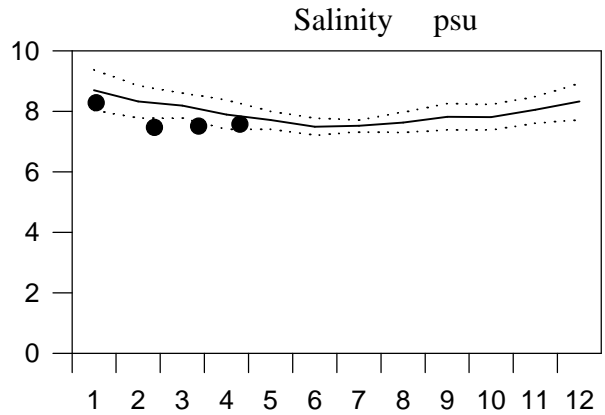
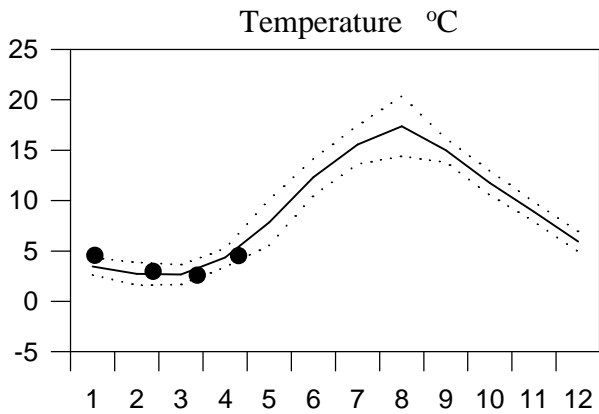
OXYGEN IN BOTTOM WATER



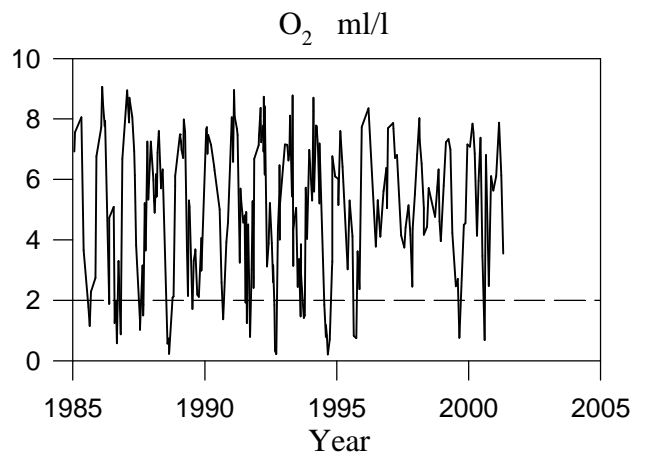
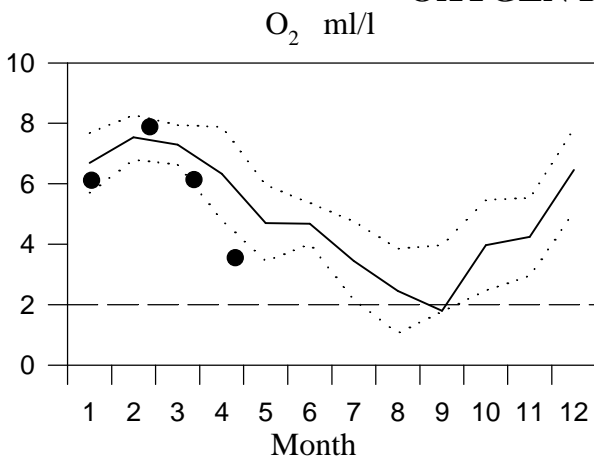
STATION BY1 SURFACE WATER

Annual Cycles

— Mean 1990-1999 ····· St.Dev. ● 2001



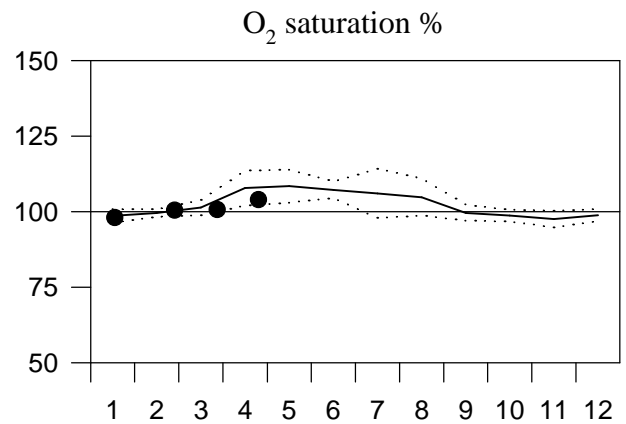
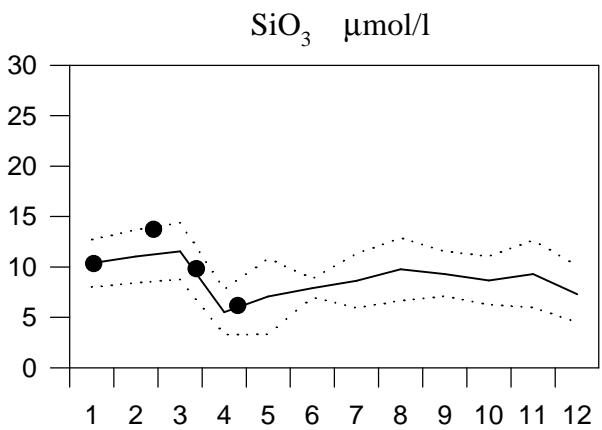
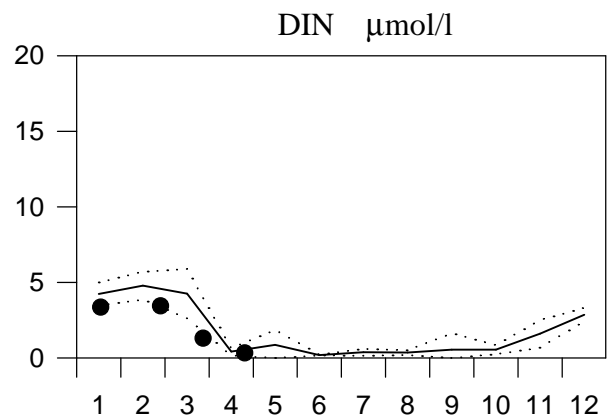
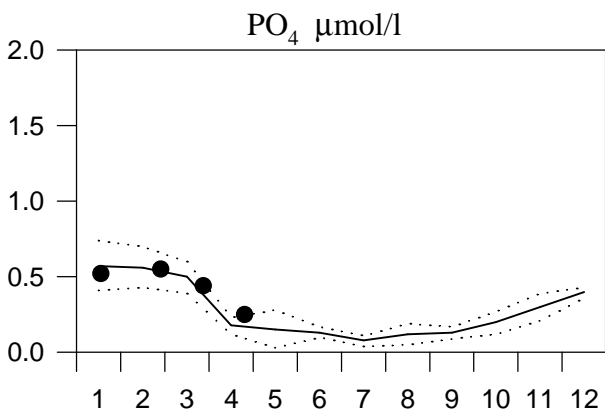
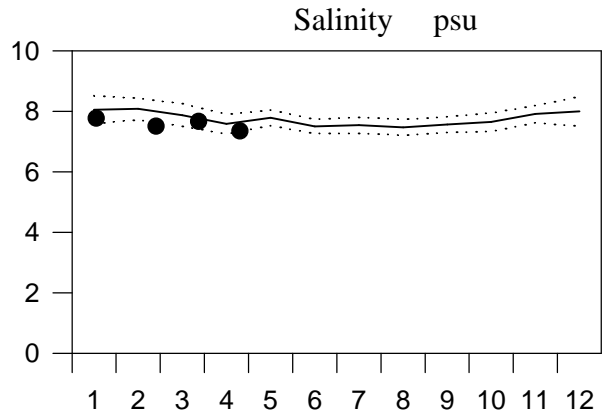
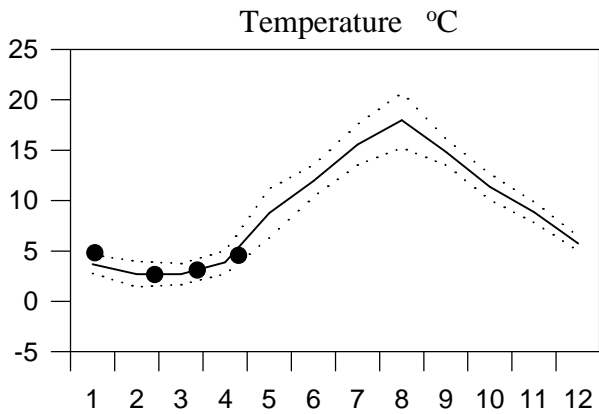
OXYGEN IN BOTTOM WATER



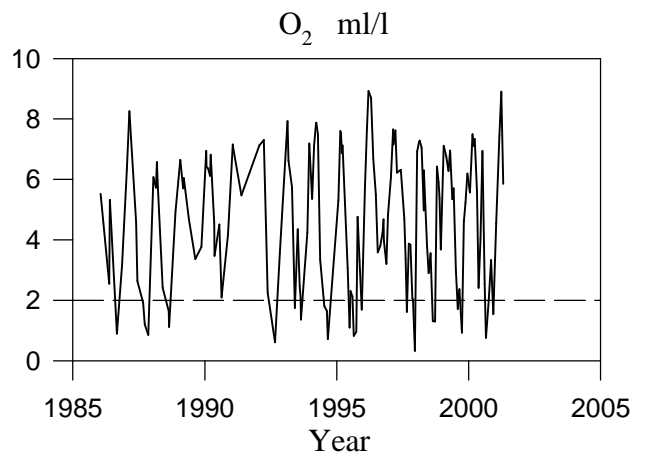
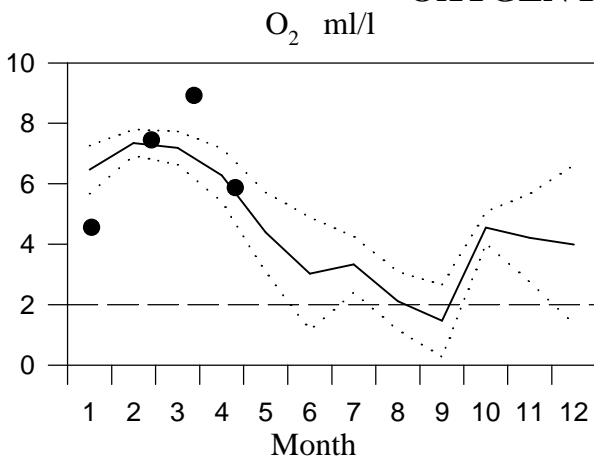
STATION BY2 SURFACE WATER

Annual Cycles

— Mean 1990-1999 ····· St.Dev. ● 2001



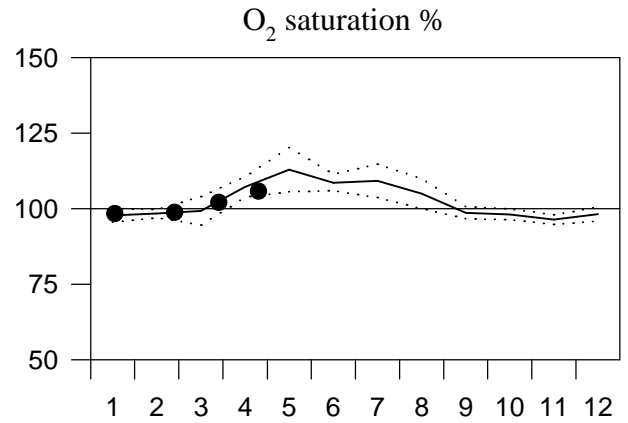
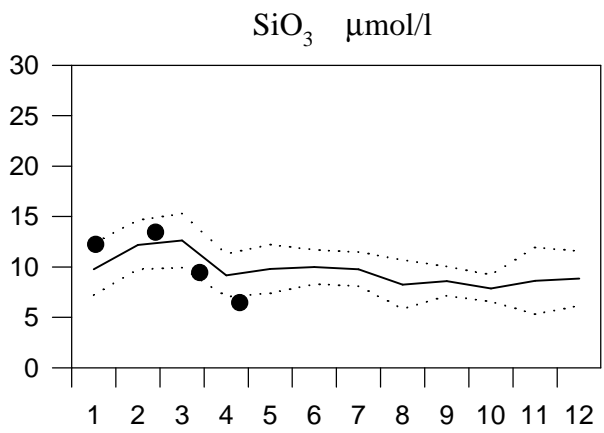
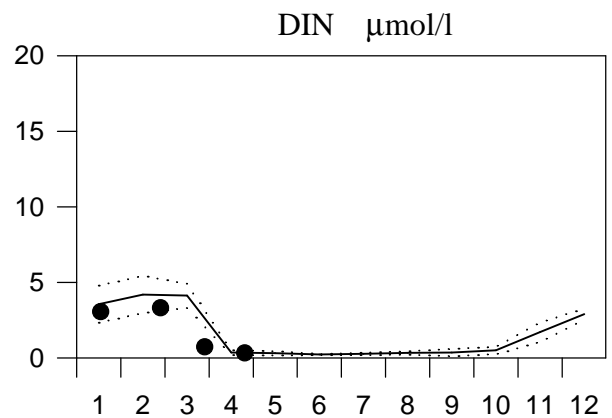
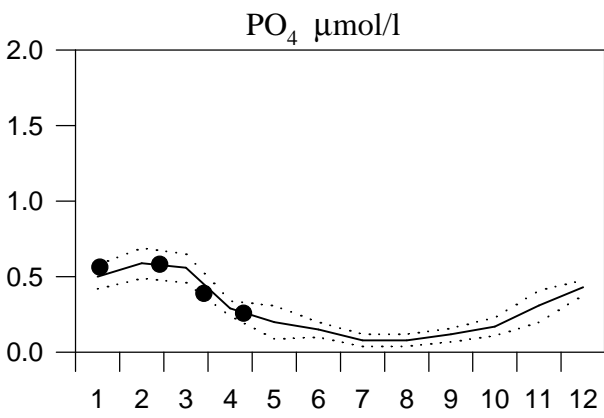
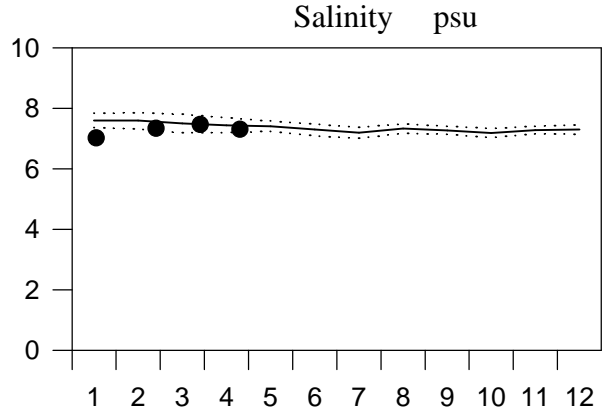
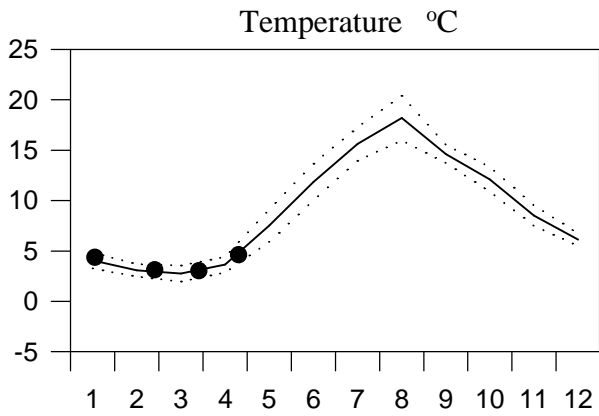
OXYGEN IN BOTTOM WATER



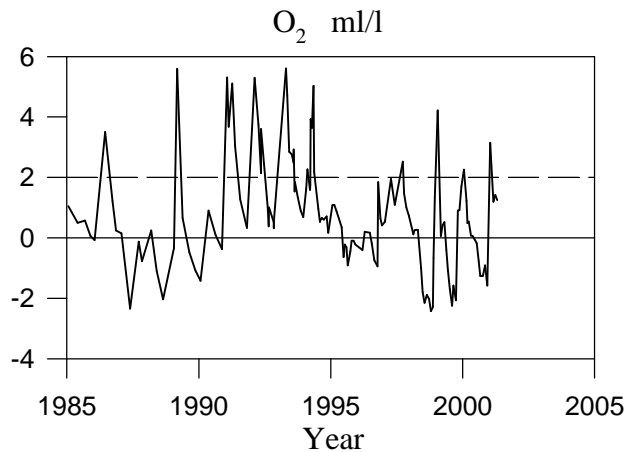
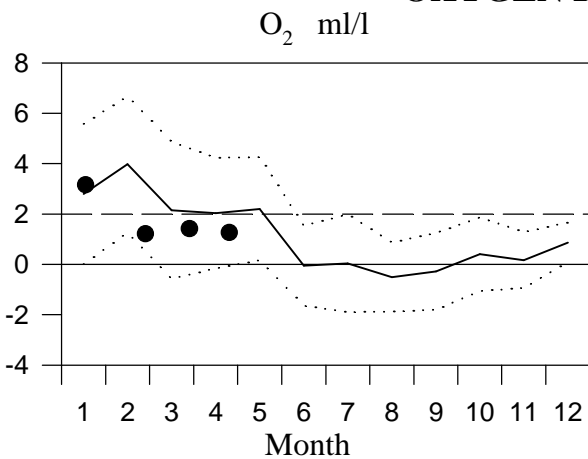
STATION BY4 SURFACE WATER

Annual Cycles

— Mean 1990-1999 ····· St.Dev. ● 2001



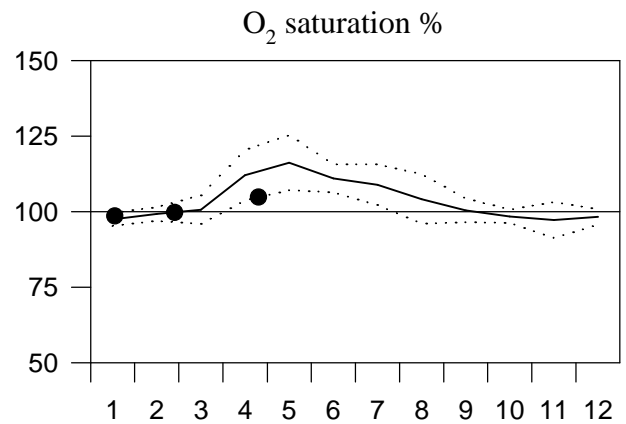
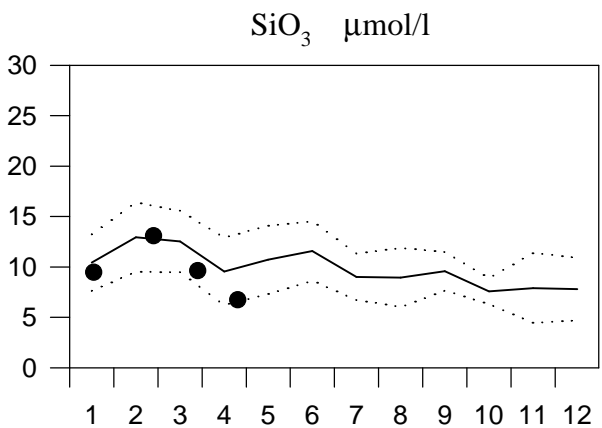
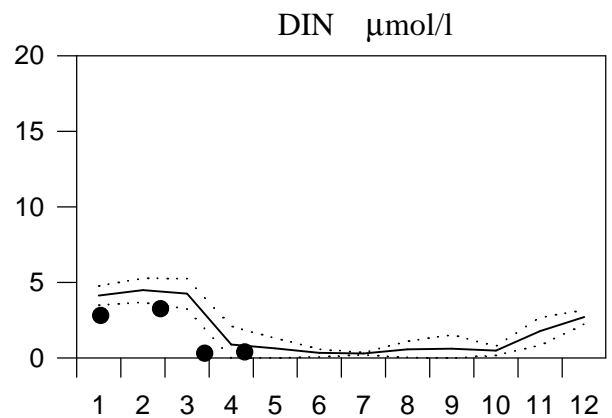
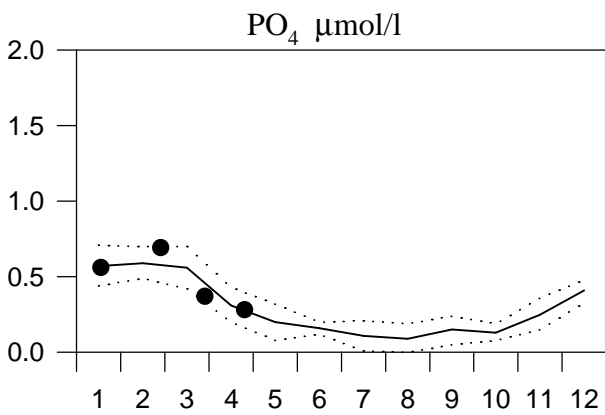
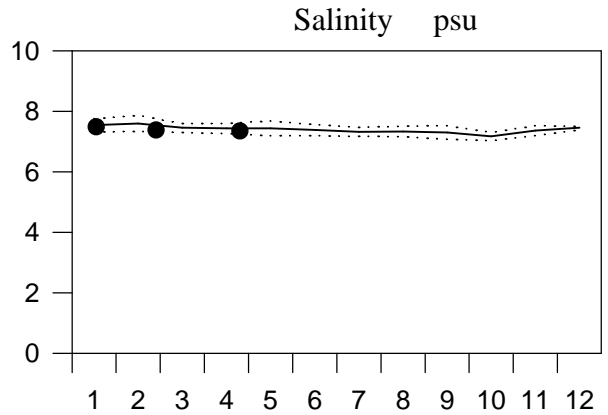
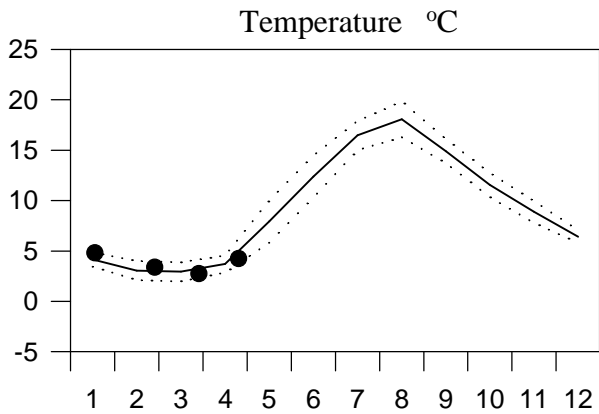
OXYGEN IN BOTTOM WATER



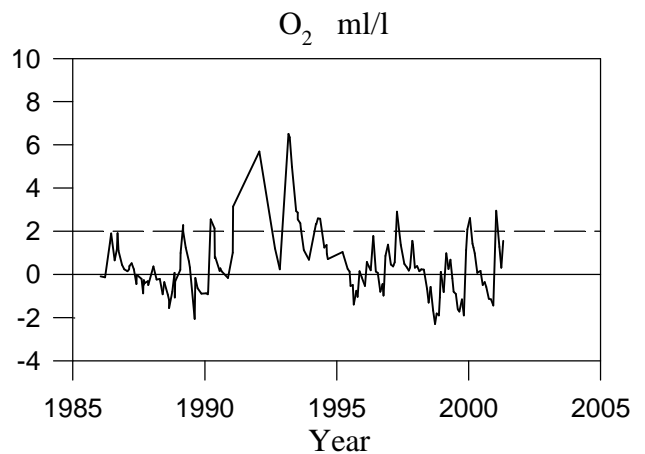
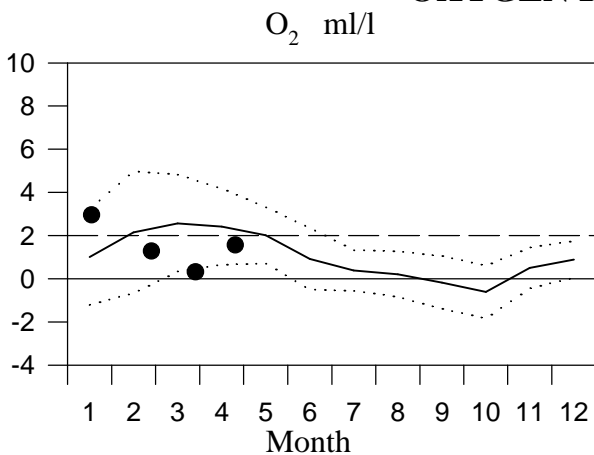
STATION BY5 SURFACE WATER

Annual Cycles

— Mean 1990-1999 ····· St.Dev. ● 2001



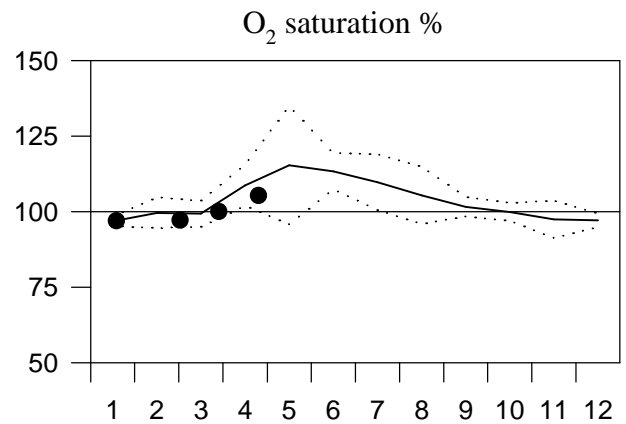
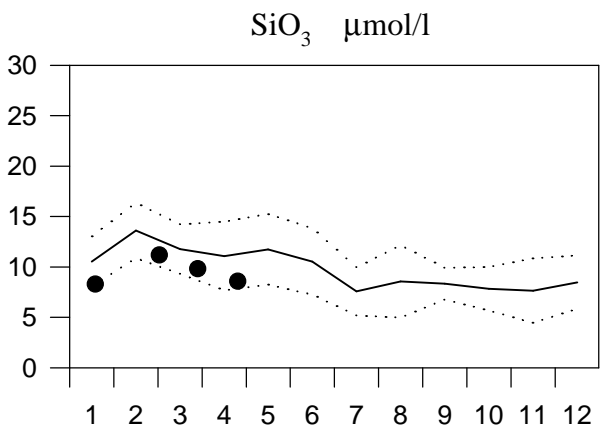
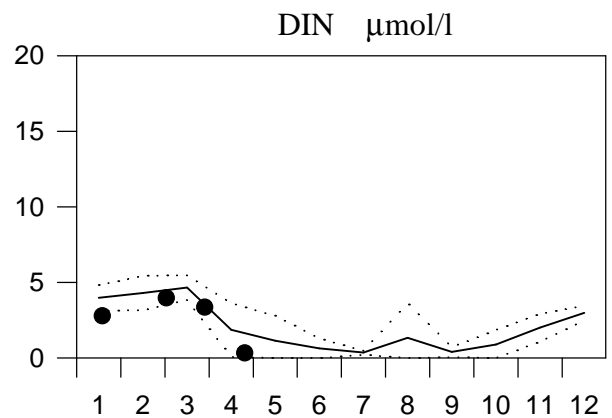
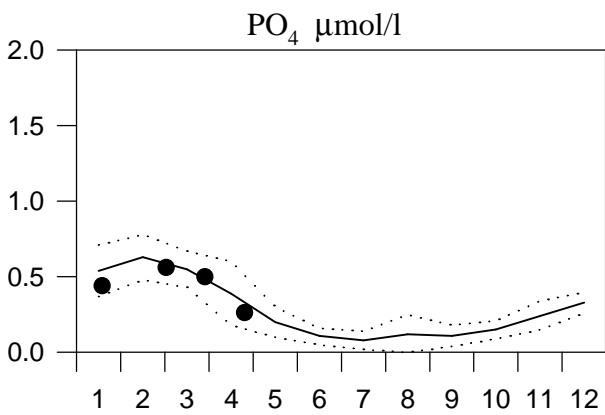
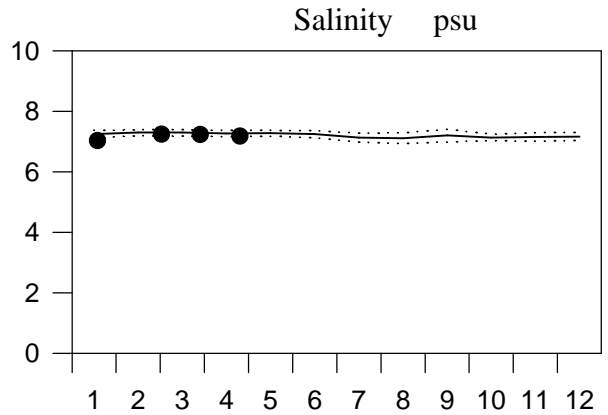
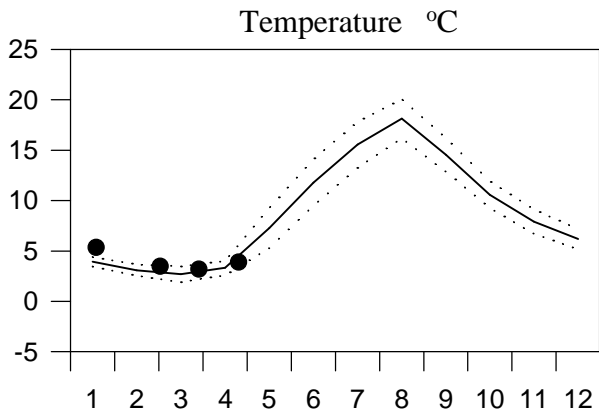
OXYGEN IN BOTTOM WATER



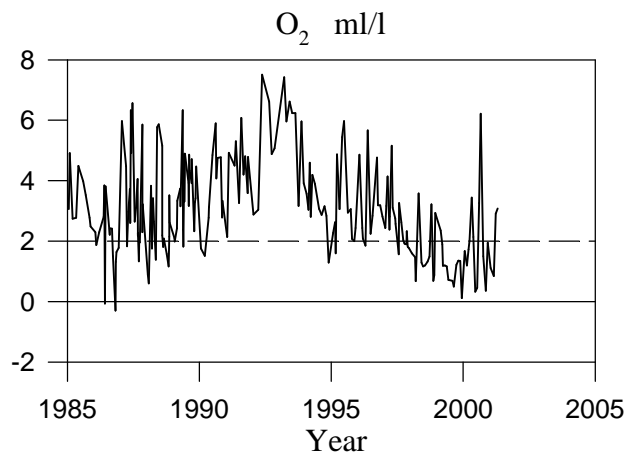
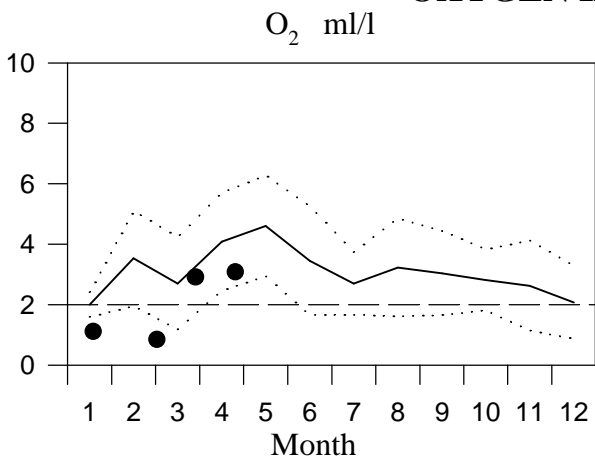
STATION BCS III-10 SURFACE WATER

Annual Cycles

— Mean 1990-1999 ····· St.Dev. ● 2001



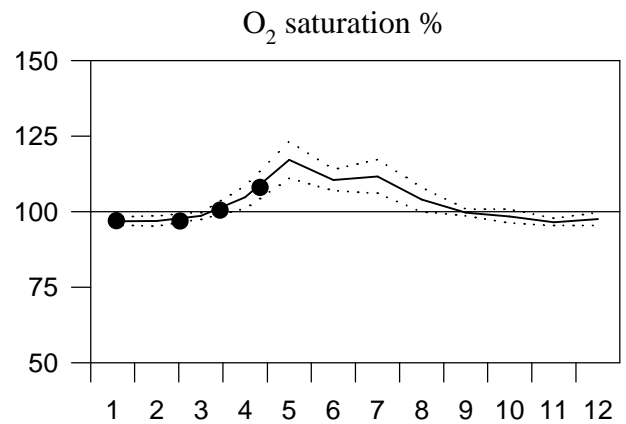
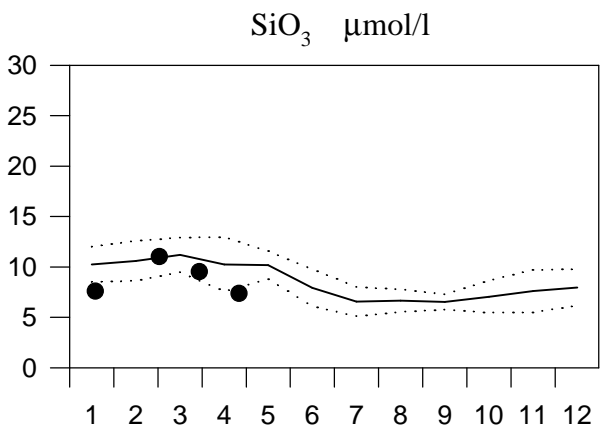
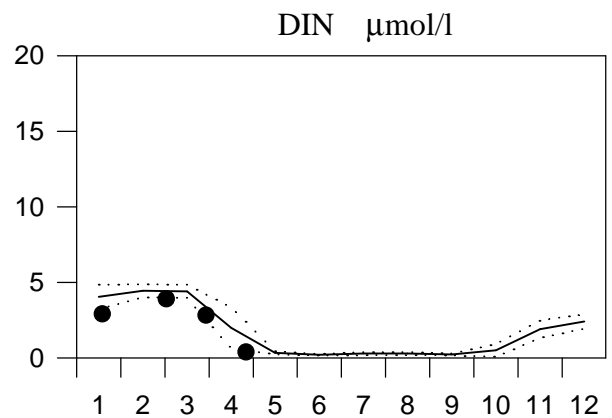
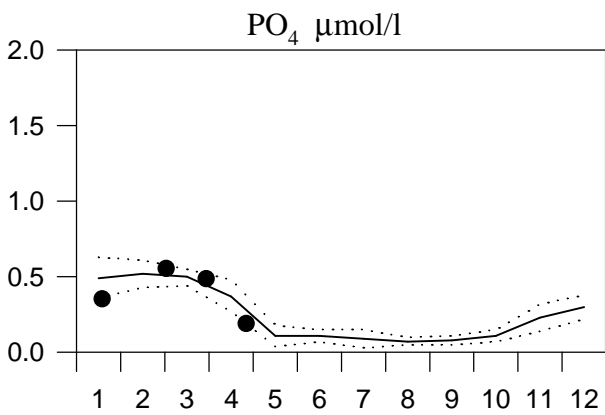
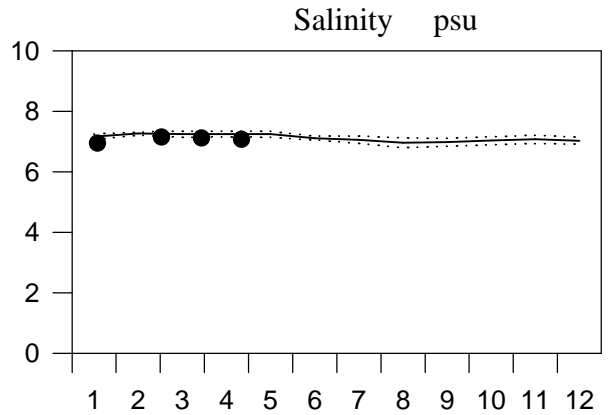
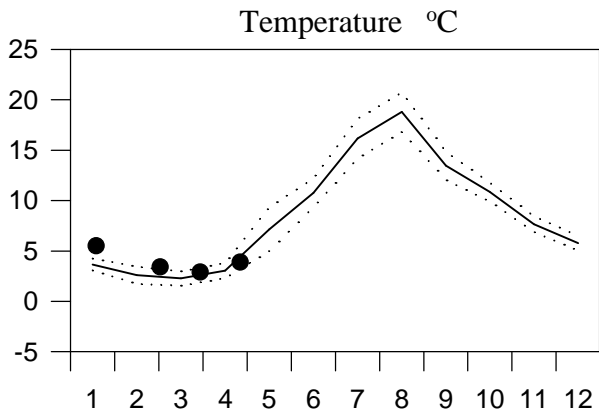
OXYGEN IN BOTTOM WATER



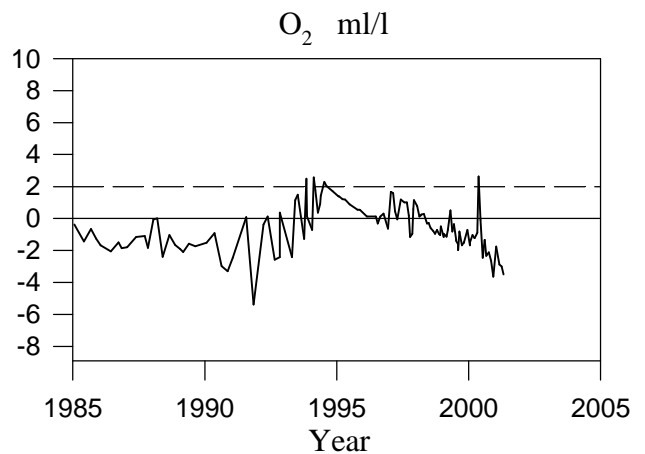
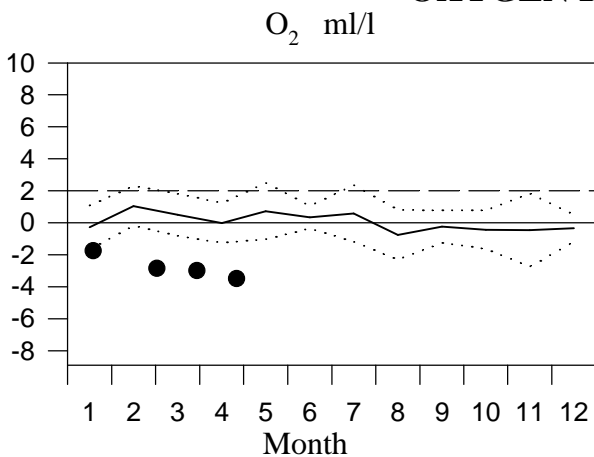
STATION BY10 SURFACE WATER

Annual Cycles

— Mean 1990-1999 ····· St.Dev. ● 2001



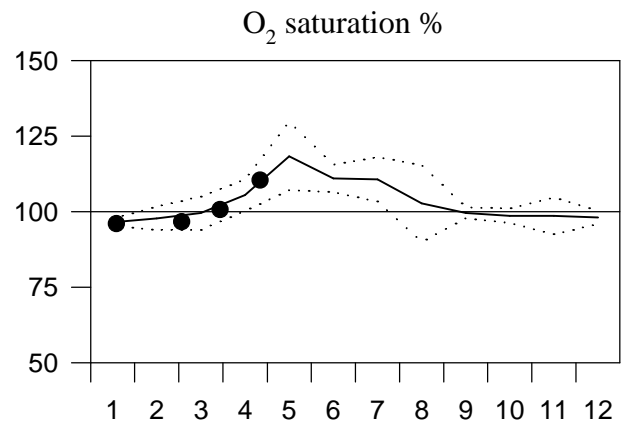
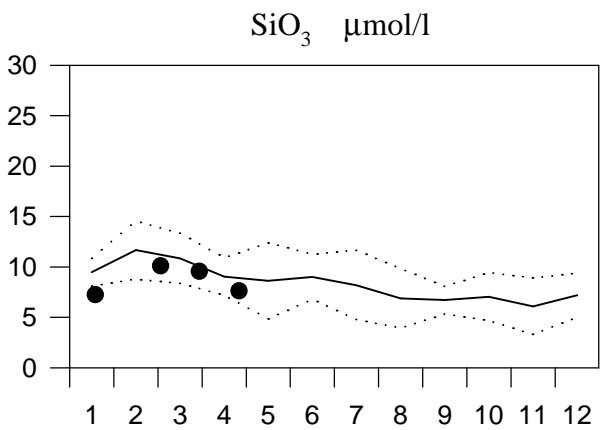
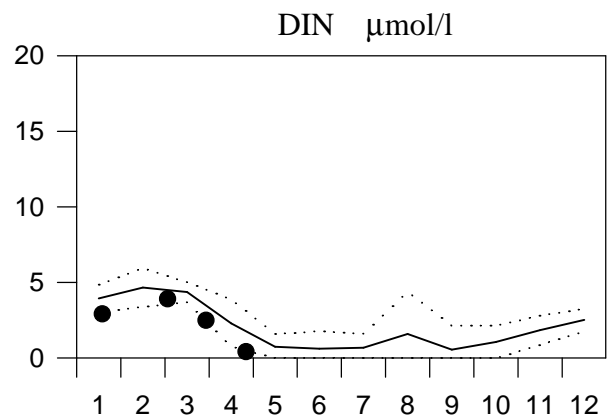
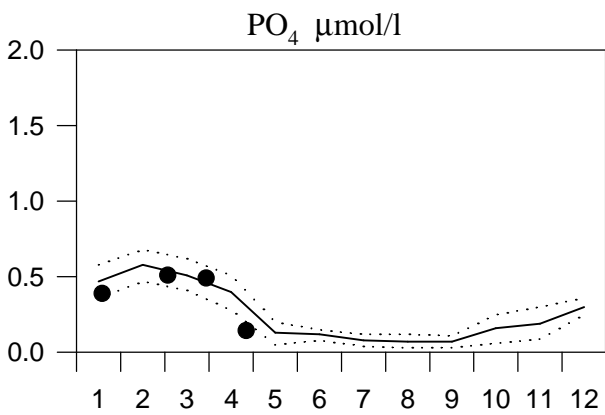
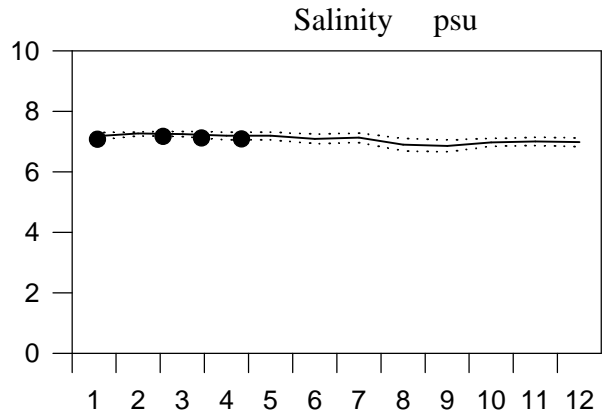
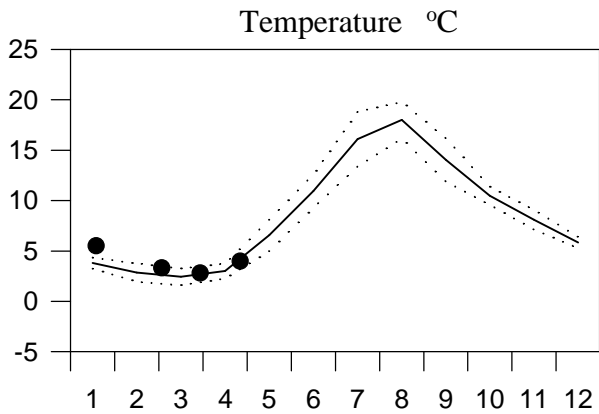
OXYGEN IN BOTTOM WATER



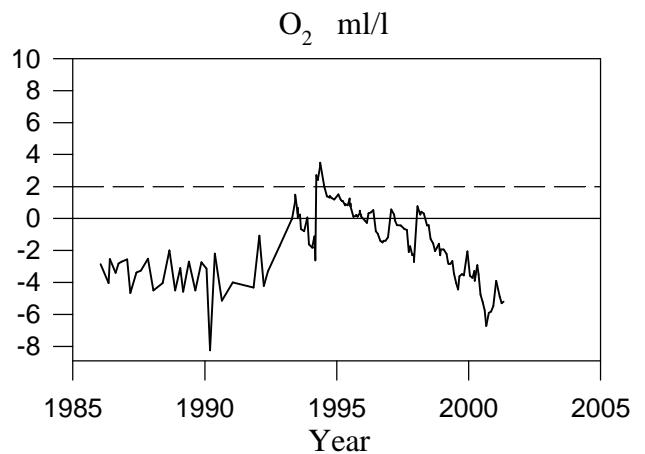
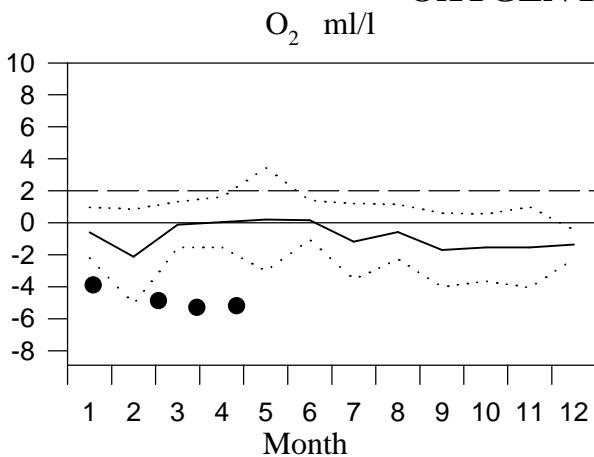
STATION BY15 SURFACE WATER

Annual Cycles

— Mean 1990-1999 ····· St.Dev. ● 2001



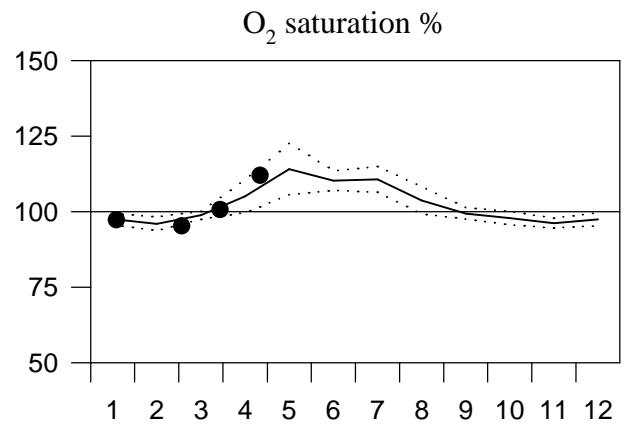
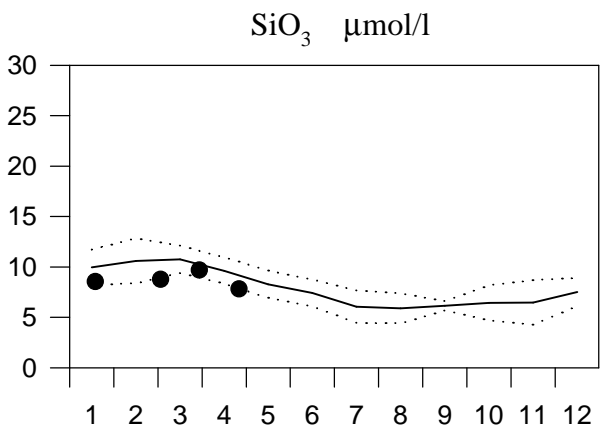
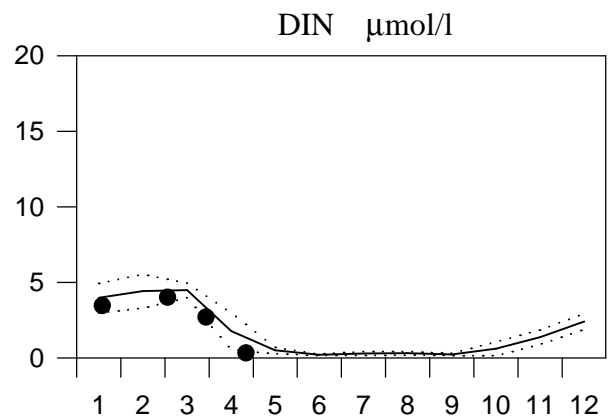
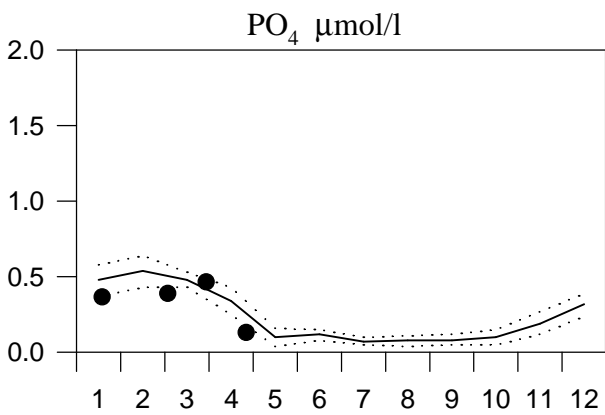
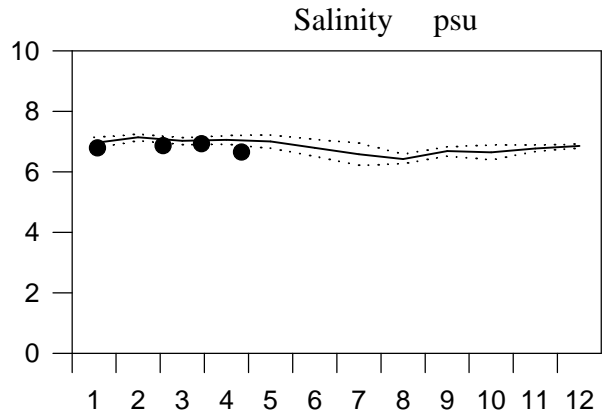
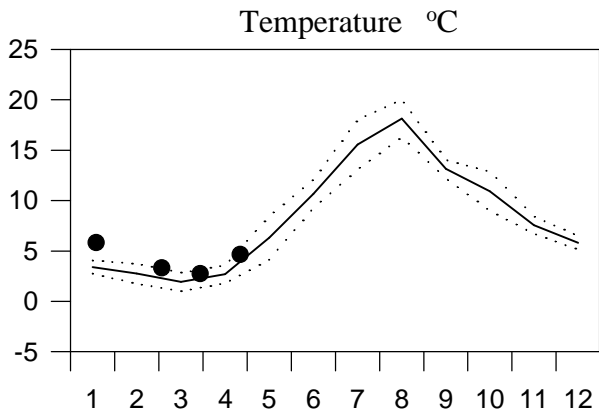
OXYGEN IN BOTTOM WATER



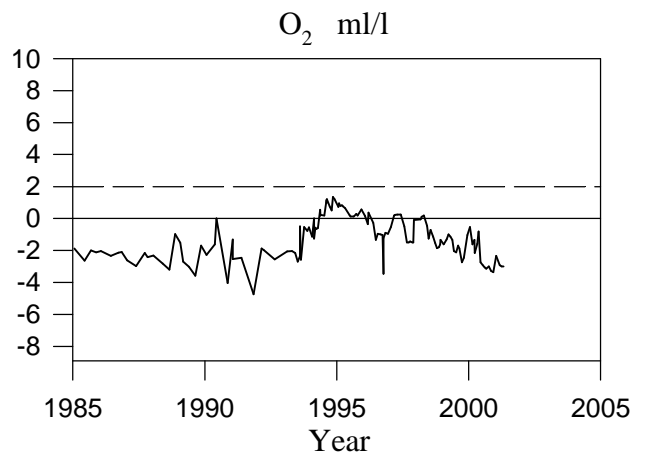
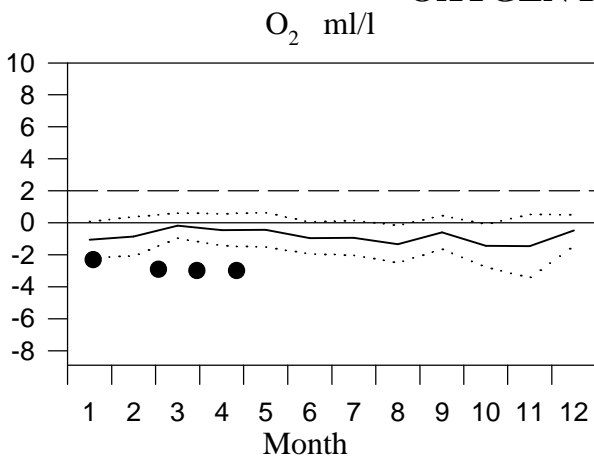
STATION BY20 SURFACE WATER

Annual Cycles

— Mean 1990-1999 ····· St.Dev. ● 2001



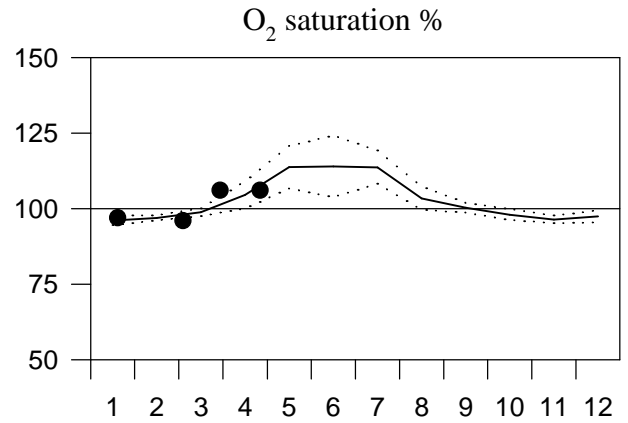
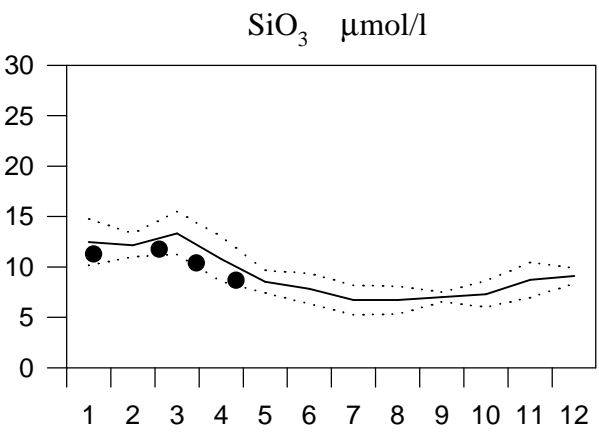
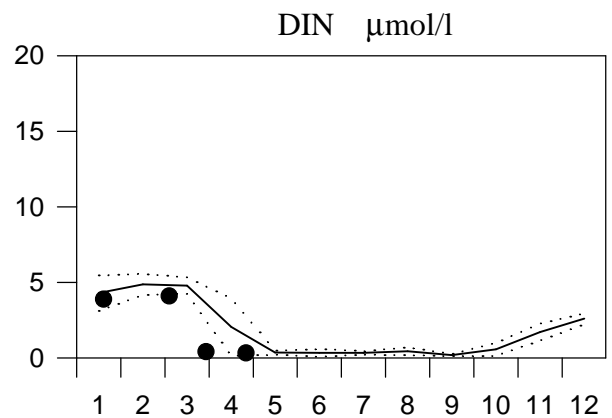
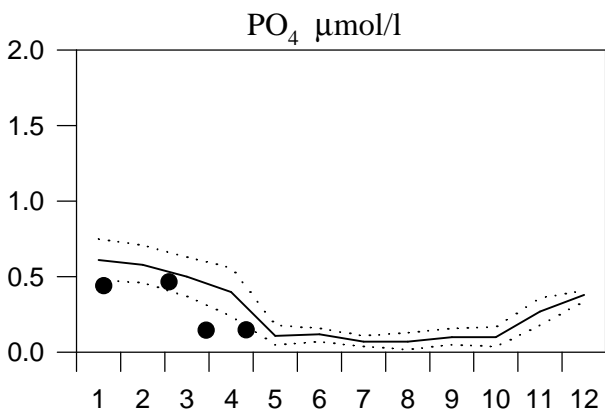
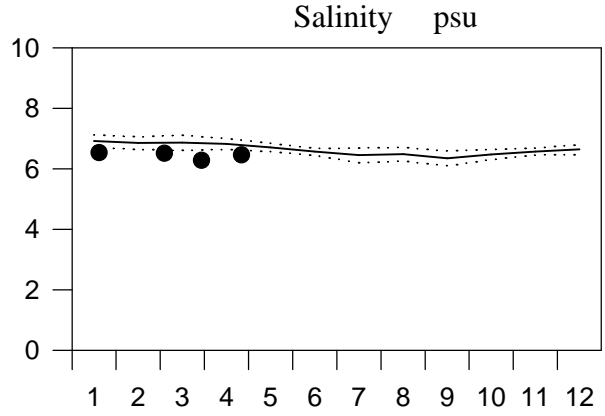
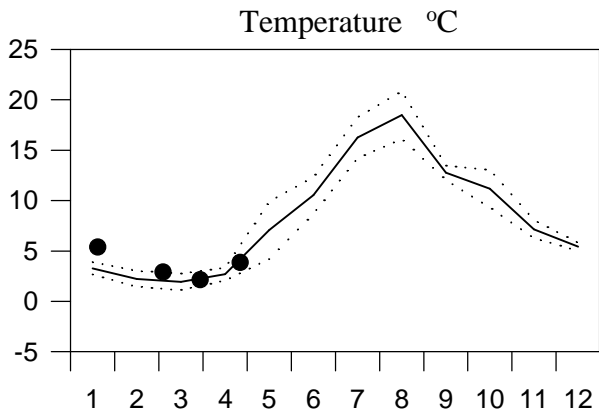
OXYGEN IN BOTTOM WATER



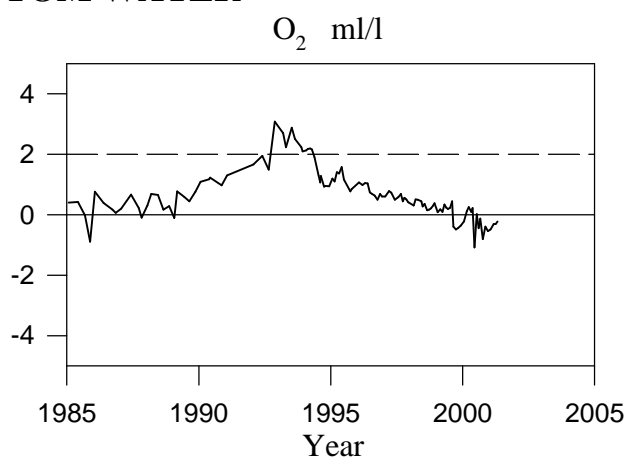
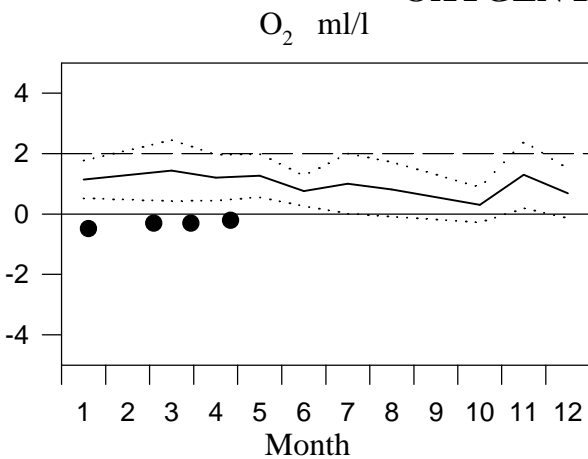
STATION BY32 SURFACE WATER

Annual Cycles

— Mean 1990-1999 ····· St.Dev. ● 2001



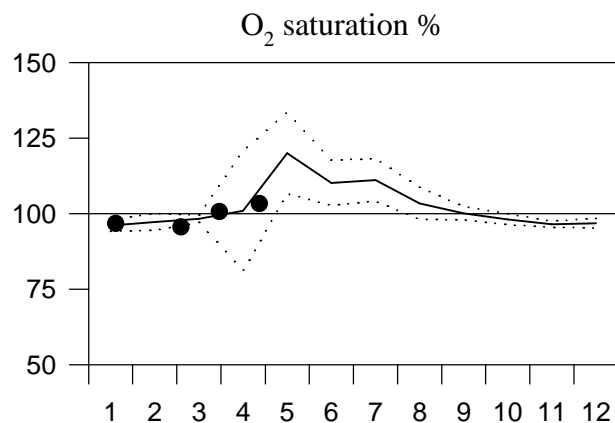
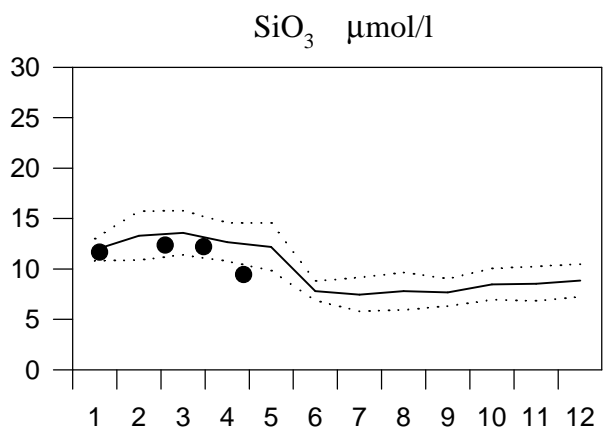
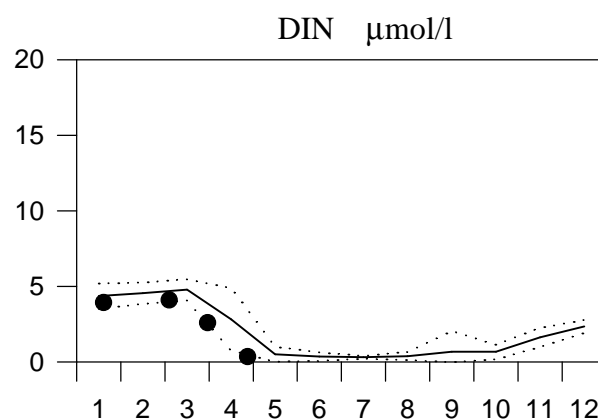
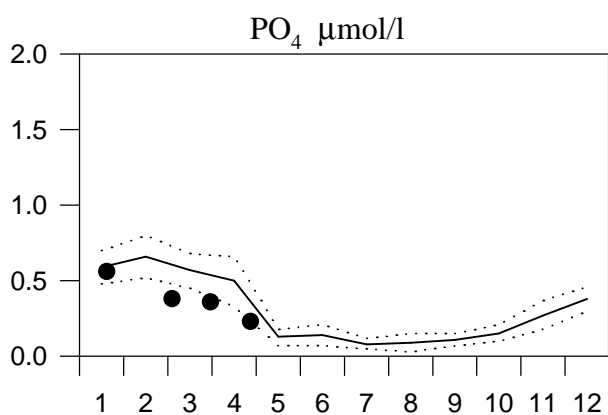
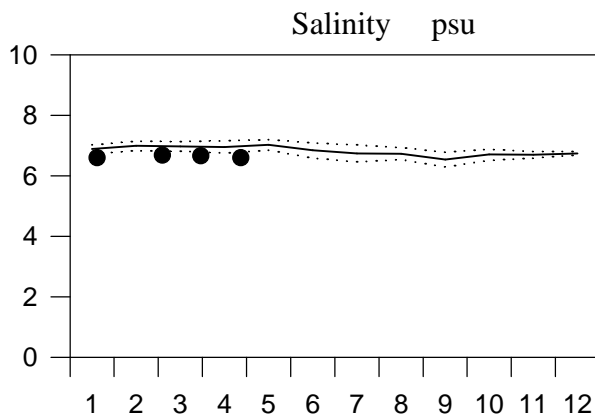
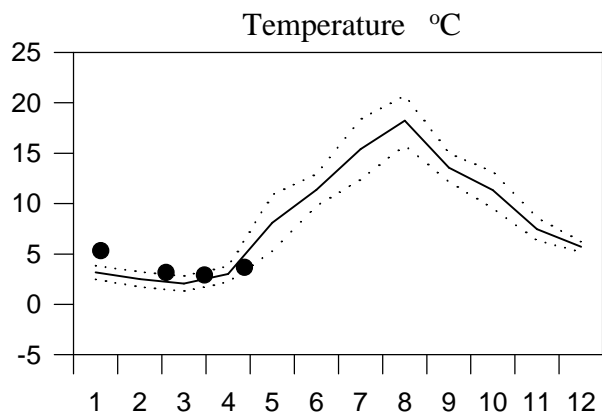
OXYGEN IN BOTTOM WATER



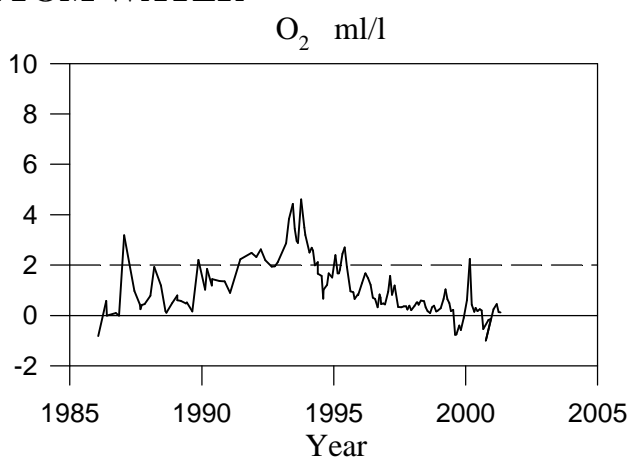
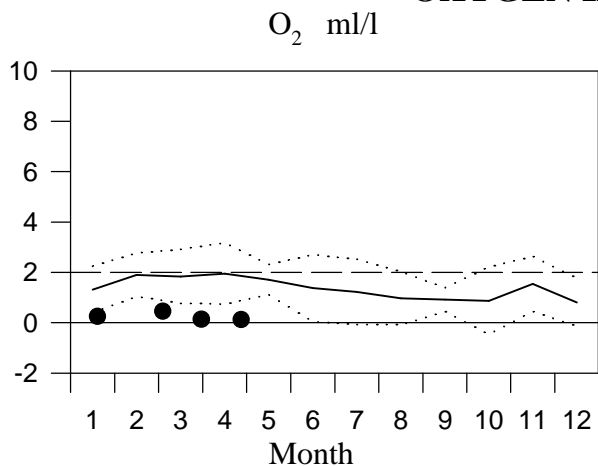
STATION BY38 SURFACE WATER

Annual Cycles

— Mean 1990-1999 ····· St.Dev. ● 2001



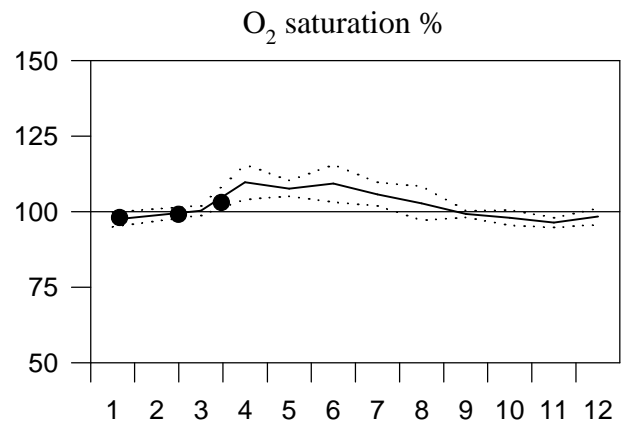
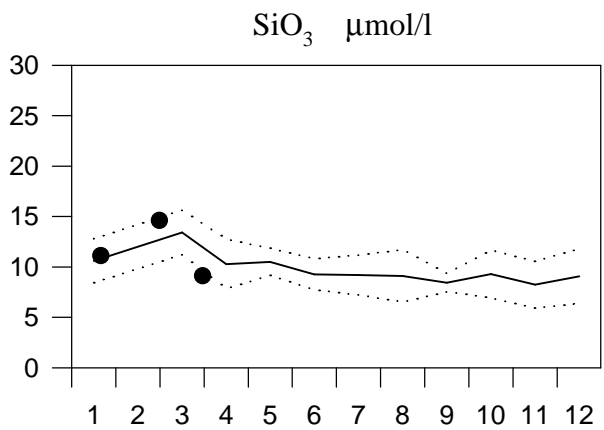
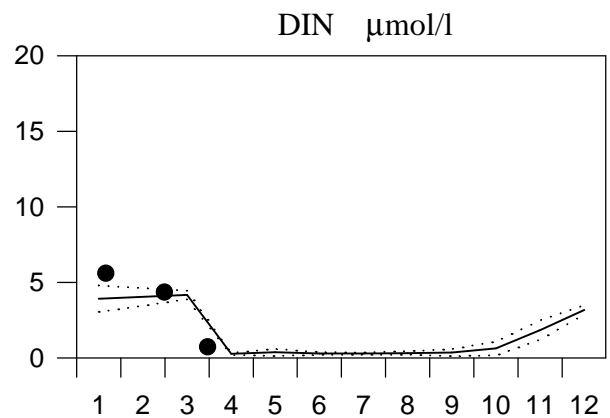
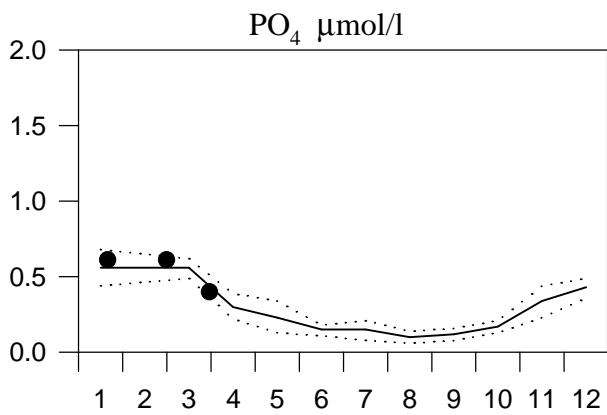
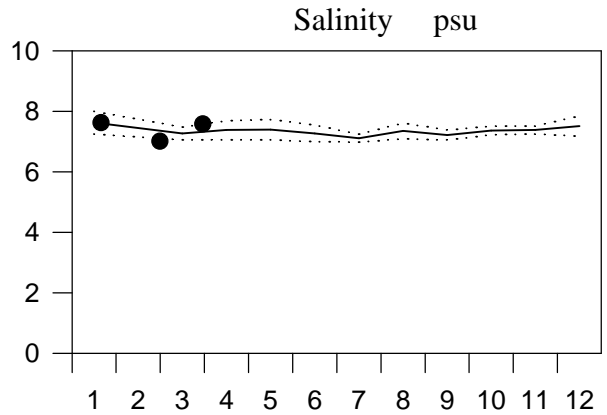
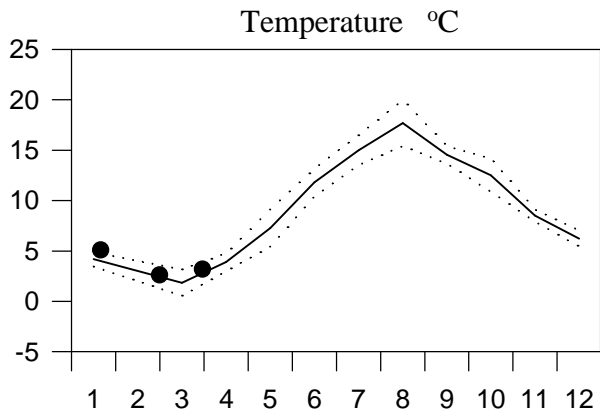
OXYGEN IN BOTTOM WATER



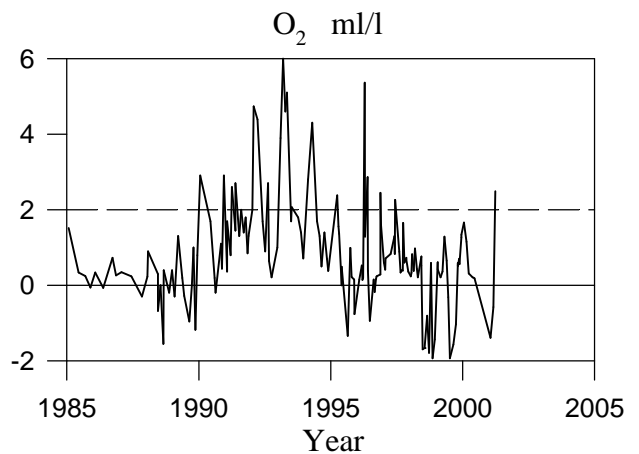
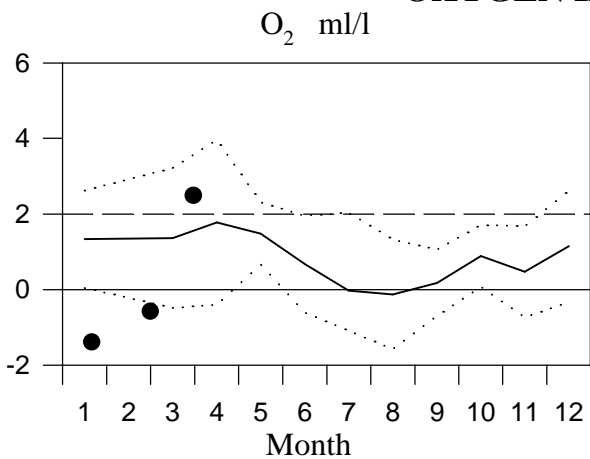
STATION HANÖBUKTEN SURFACE WATER

Annual Cycles

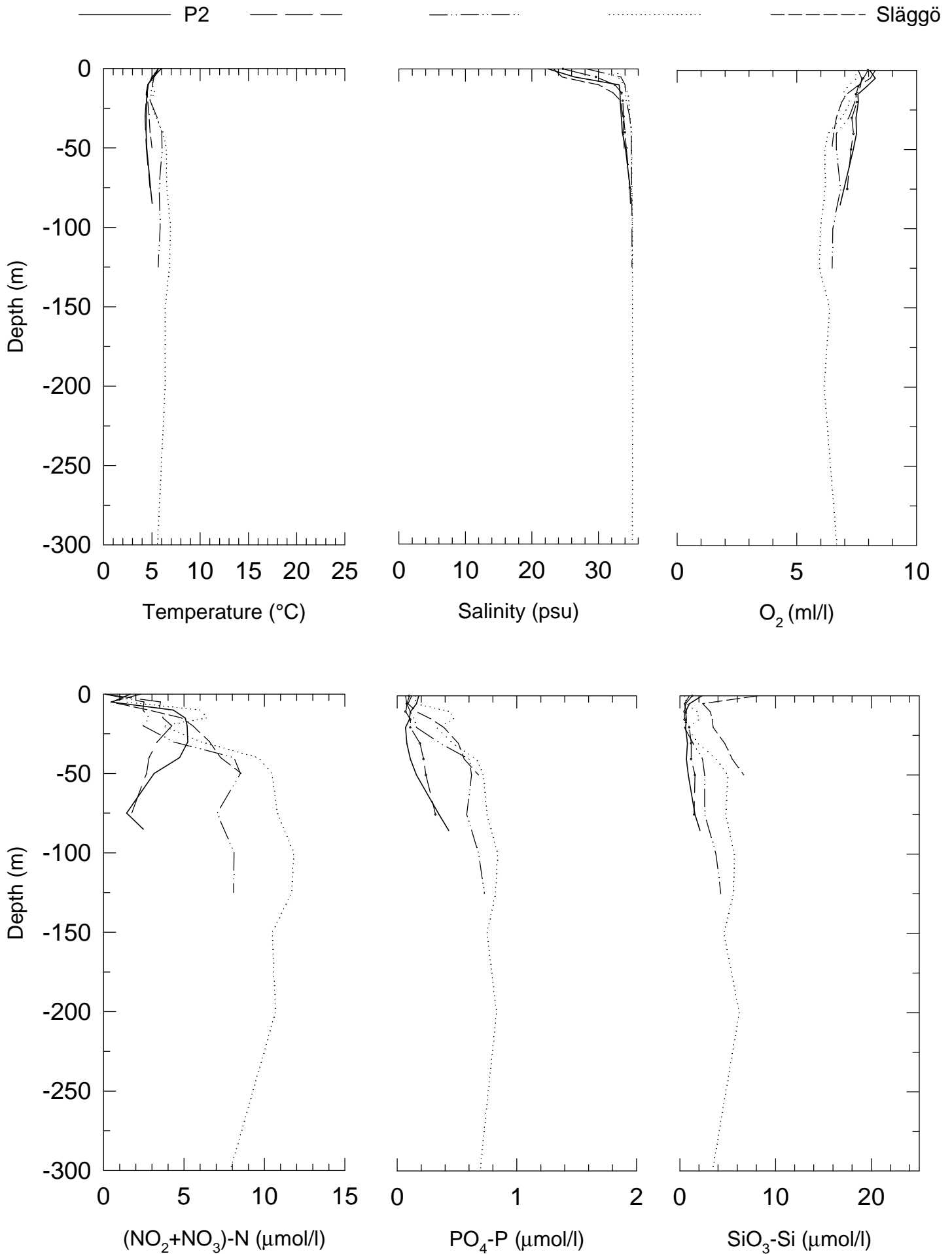
— Mean 1990-1999 ····· St.Dev. ● 2001



OXYGEN IN BOTTOM WATER

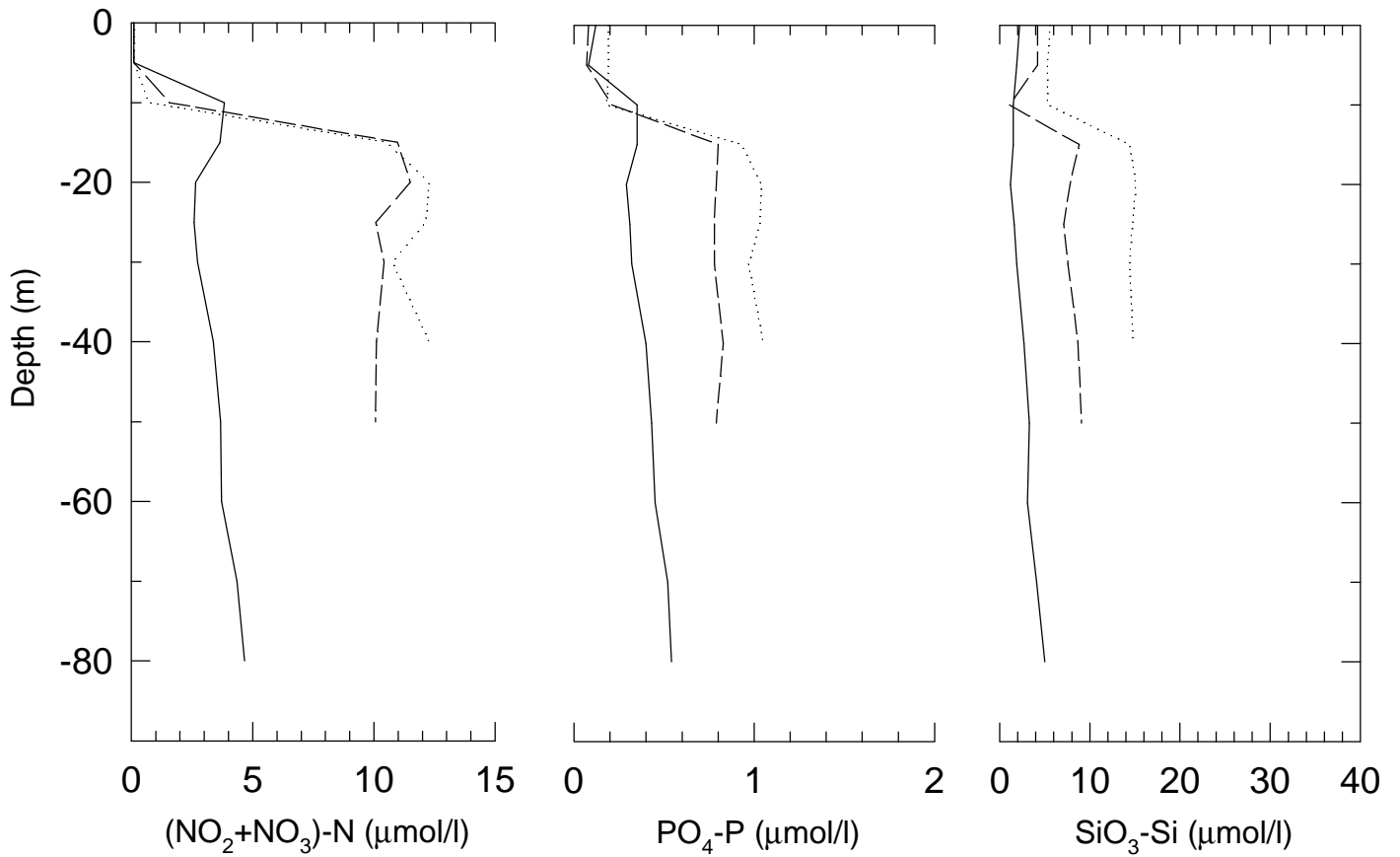
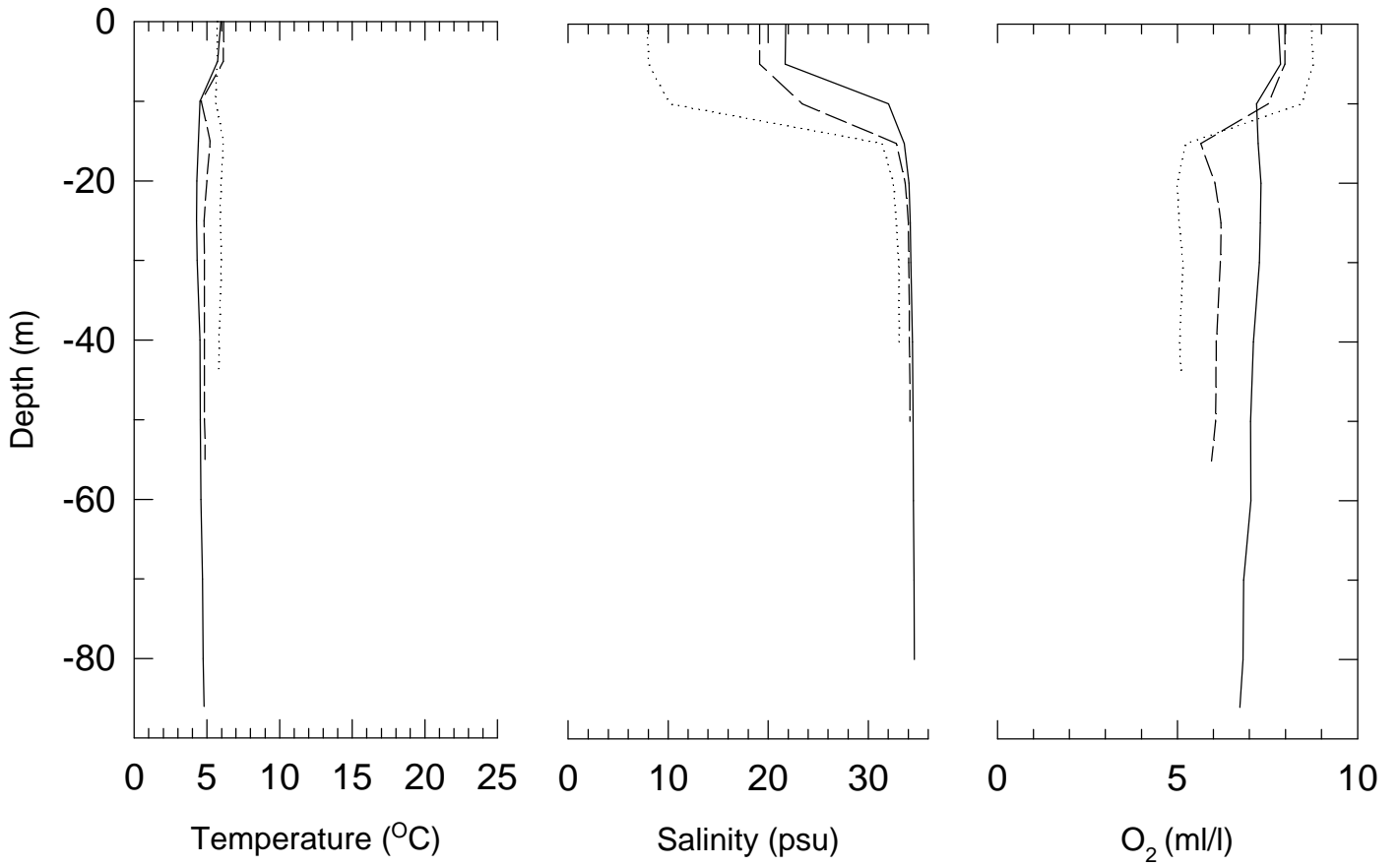


SKAGERRAK 010423-010423



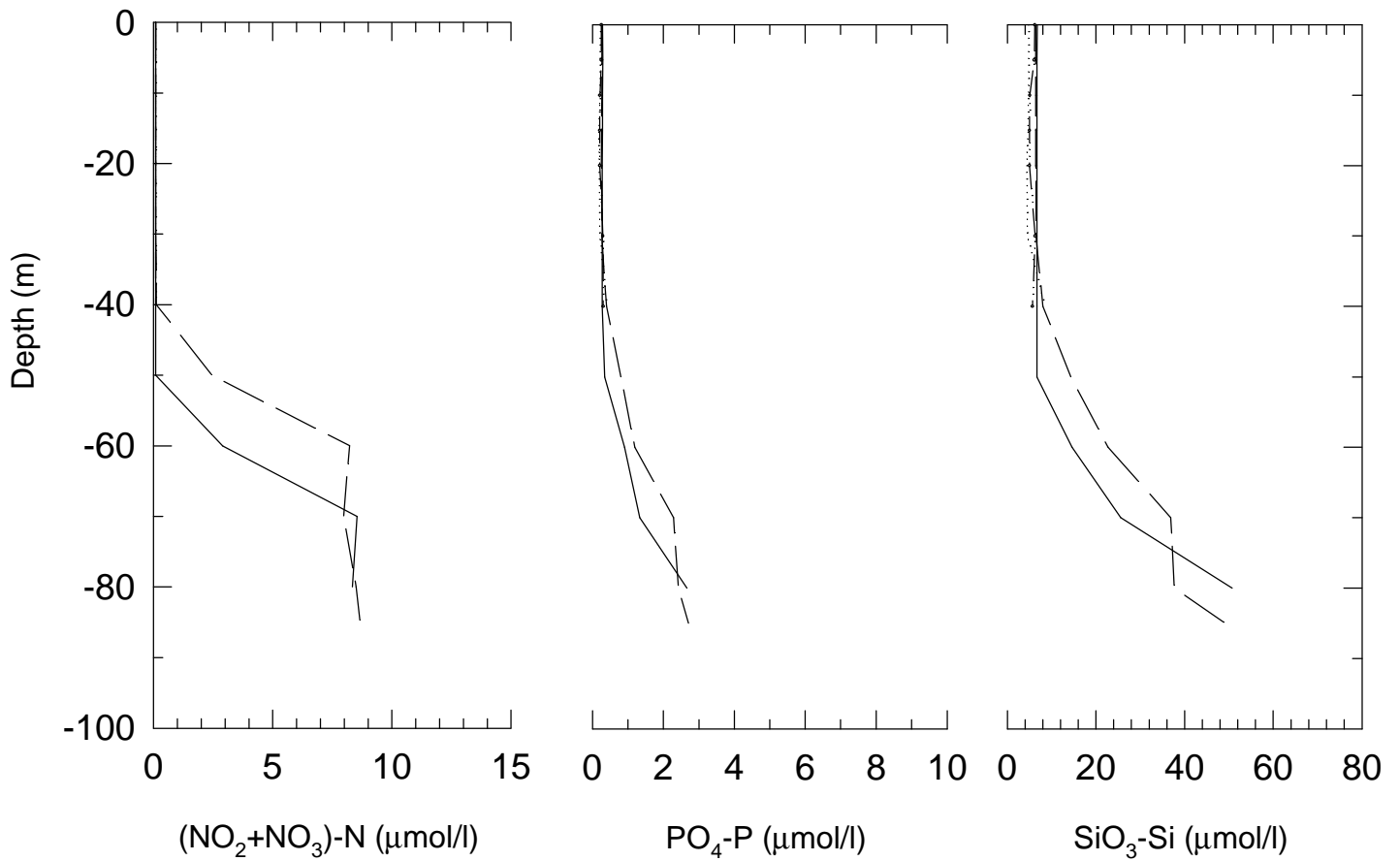
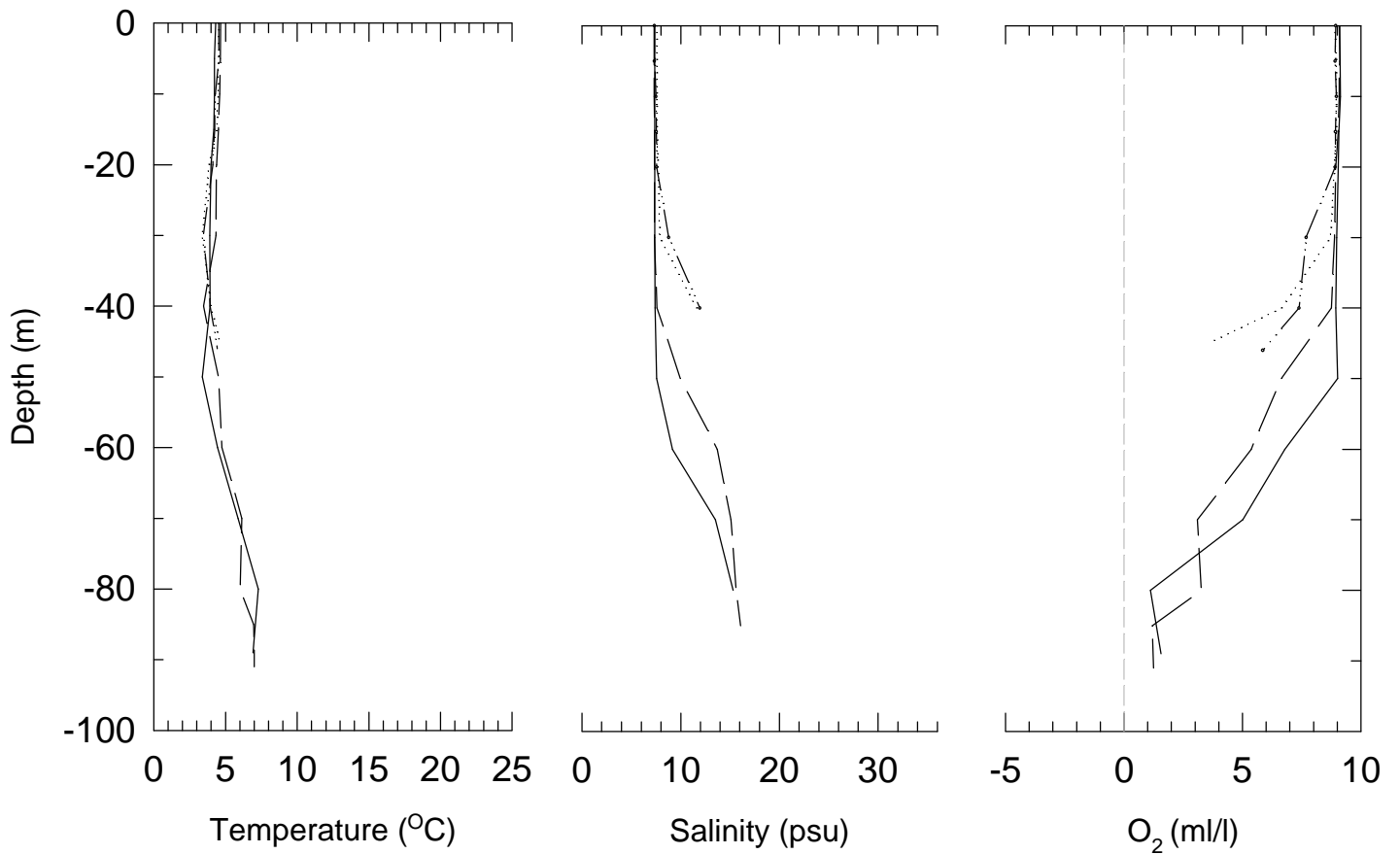
KATTEGAT and THE SOUND 010424-010424

— Fladen - - - Anholt E ····· Landskrona



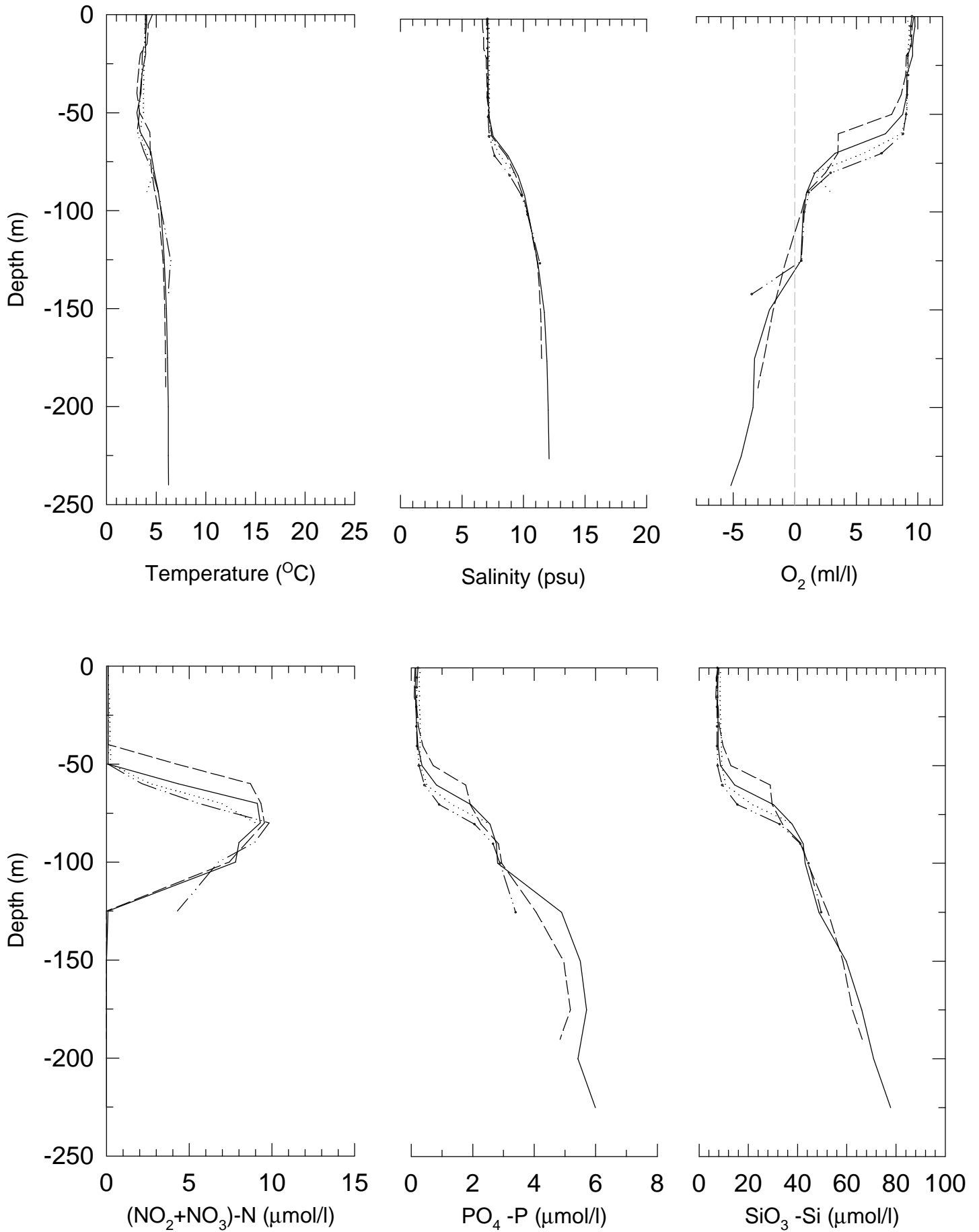
SOUTH BALTIC 010425-010425

— BY5 - - - BY4 - · - · - BY2 ····· BY1



EAST BALTIC 010425-010426

--- BY20 — BY15 -·-·- BY10 ····· BCS III-10



WEST BALTIC 010426-010427

—— BY32 BY38

