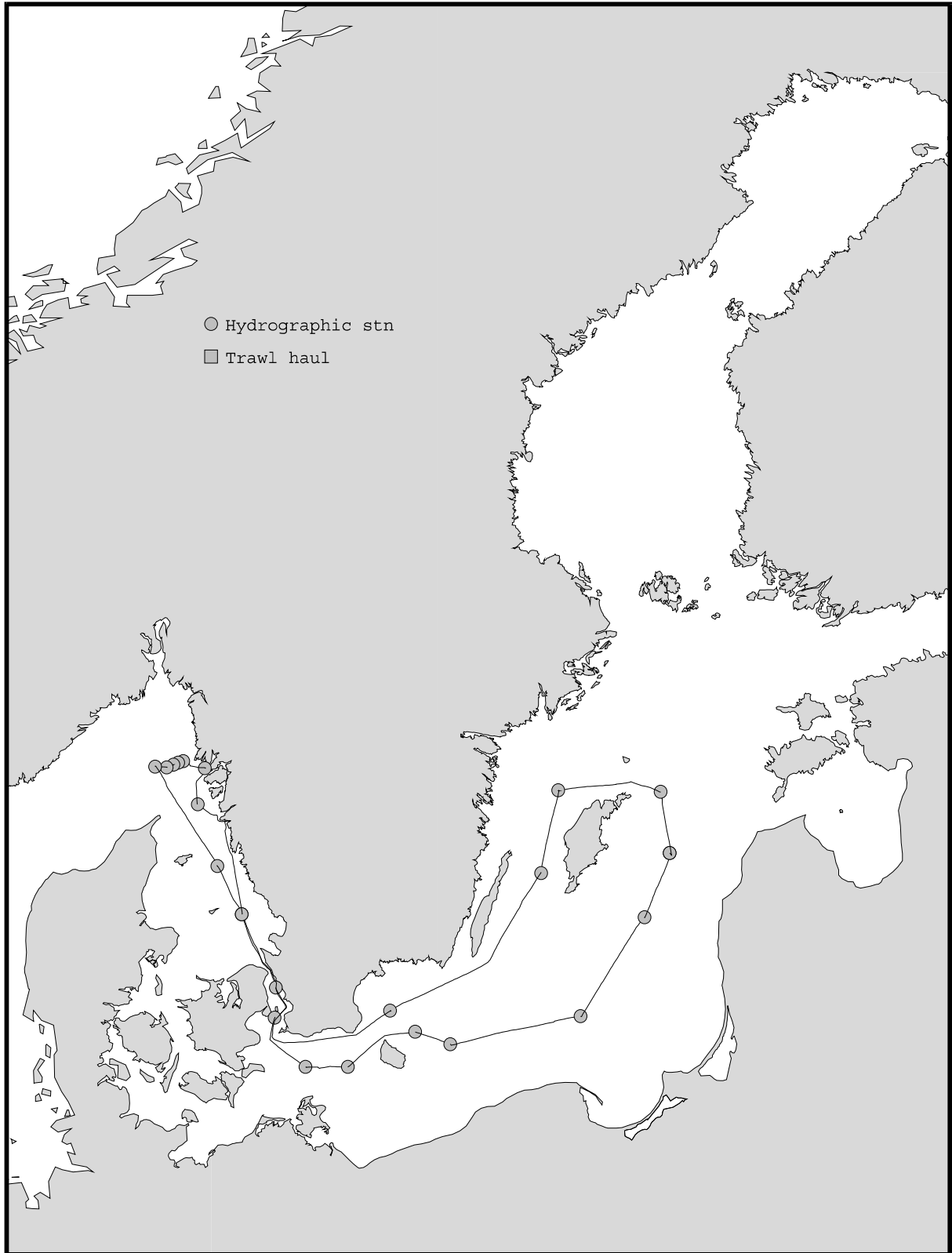


TRACK CHART

Country: Sweden
Ship : Argos
Date : 20010326-20010331
Series : 0254-0277



Bottom water oxygen concentration (ml/l)

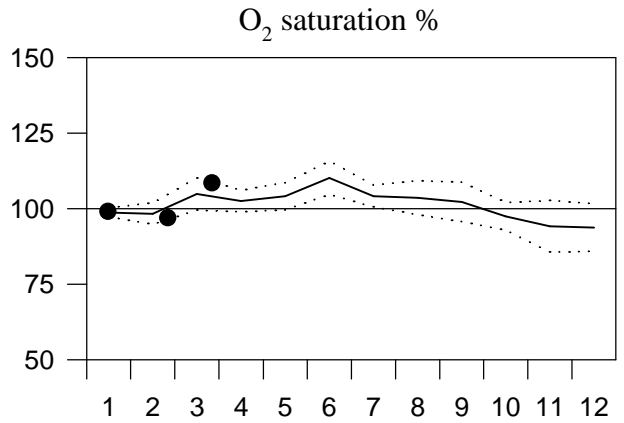
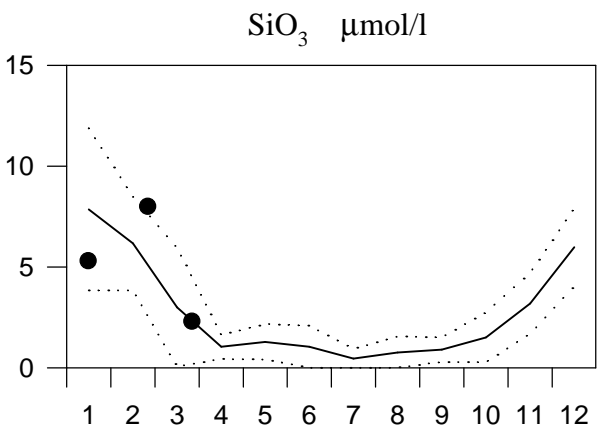
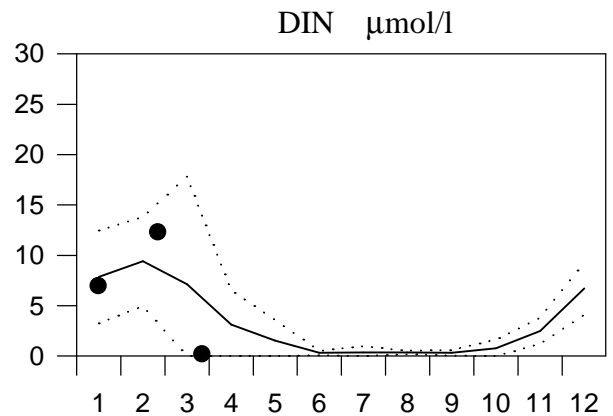
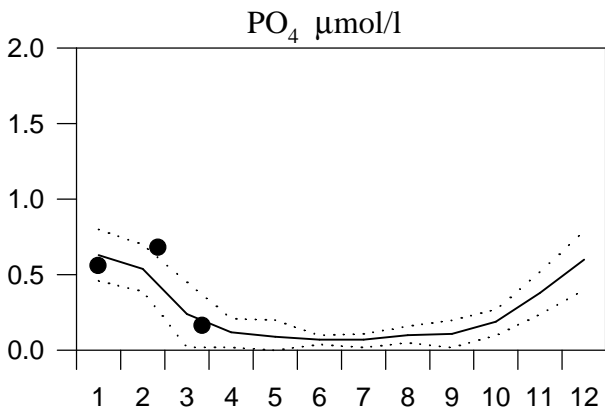
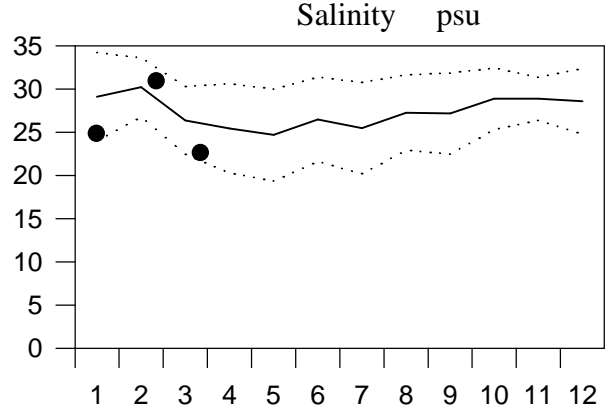
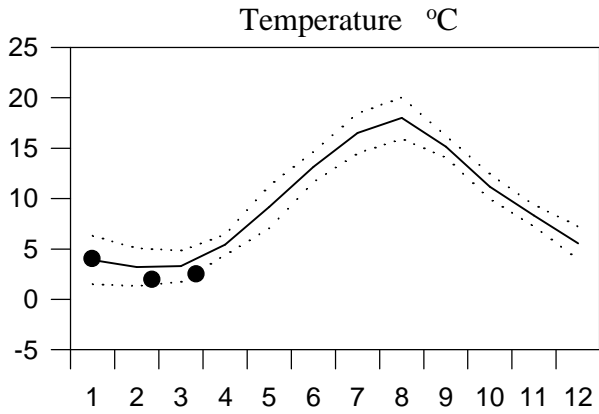
Country: Sweden
Ship : Argos
Date : 20010326-
Series : 0254-



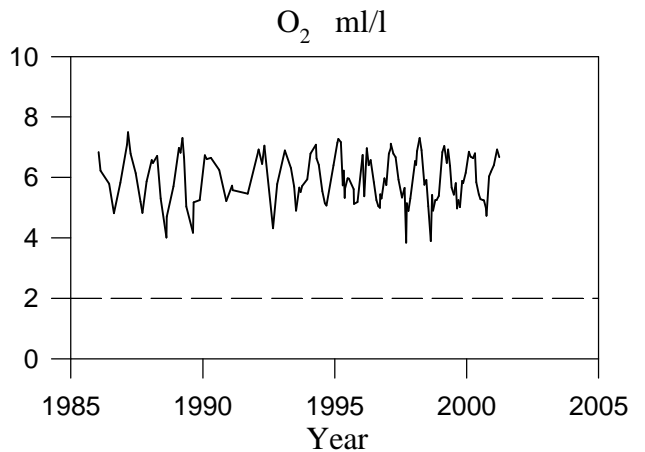
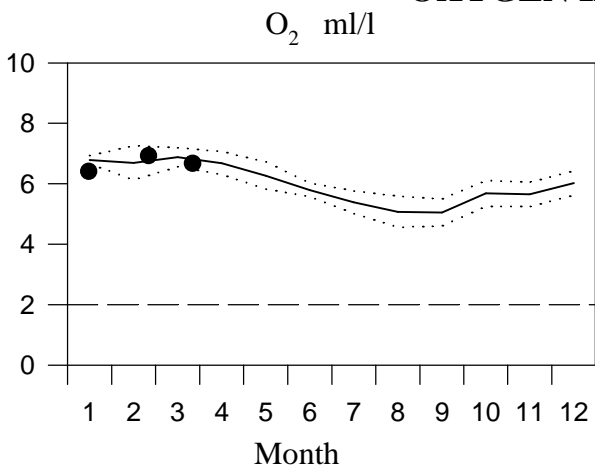
STATION P2 SURFACE WATER

Annual Cycles

— Mean 1990-1999 ····· St.Dev. ● 2001



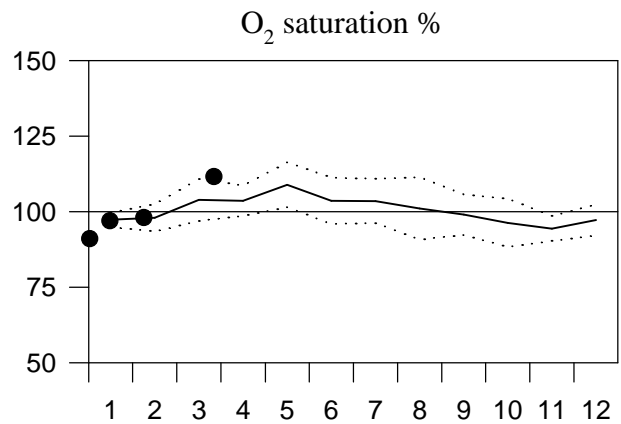
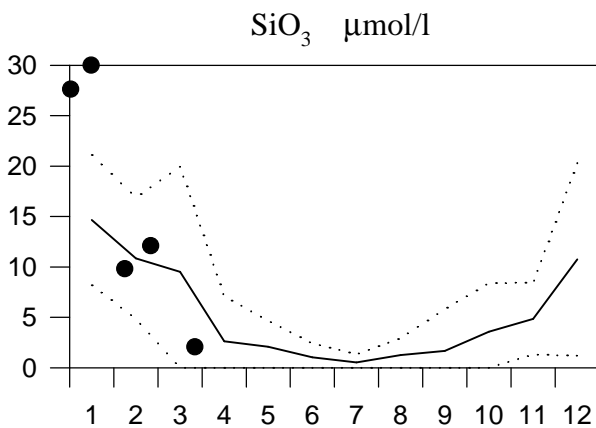
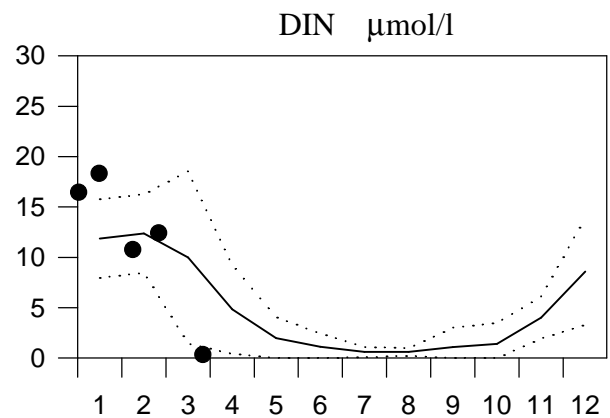
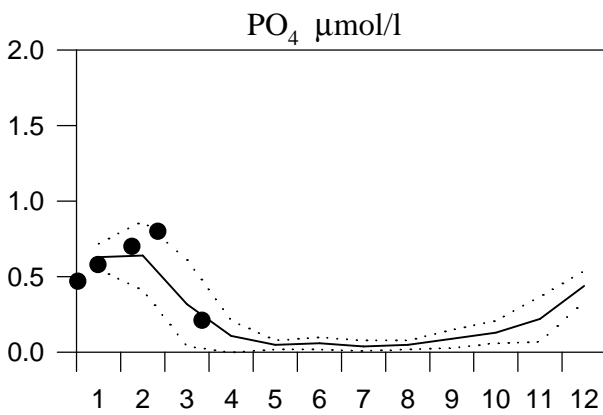
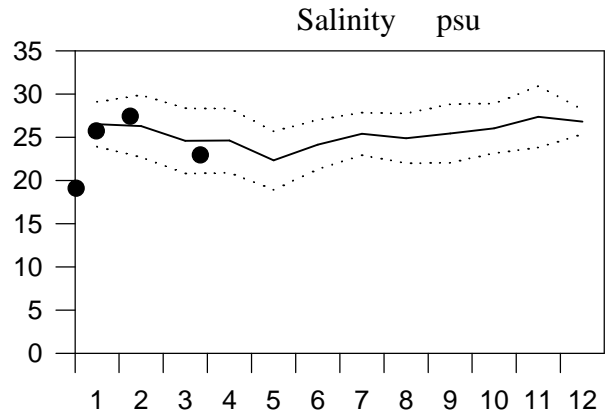
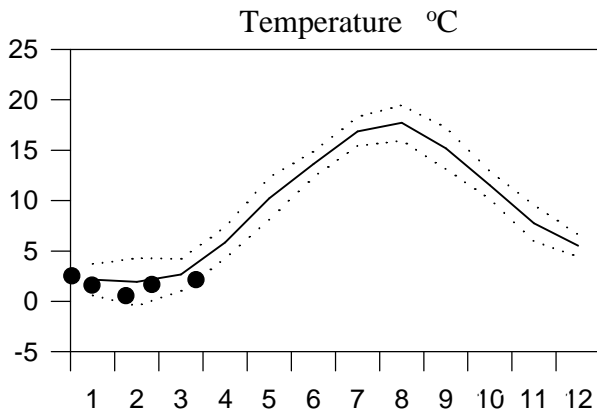
OXYGEN IN BOTTOM WATER



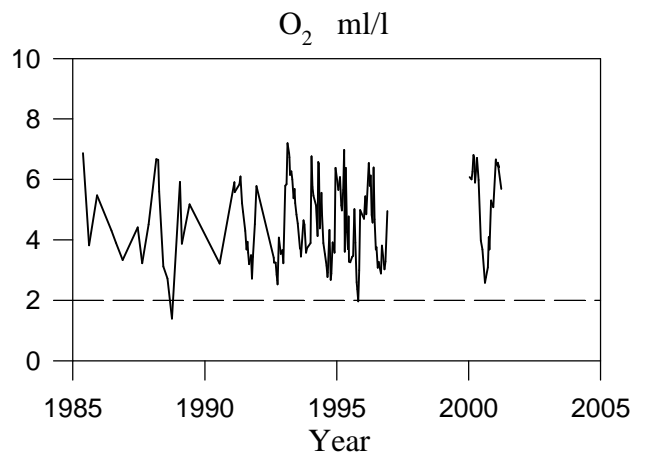
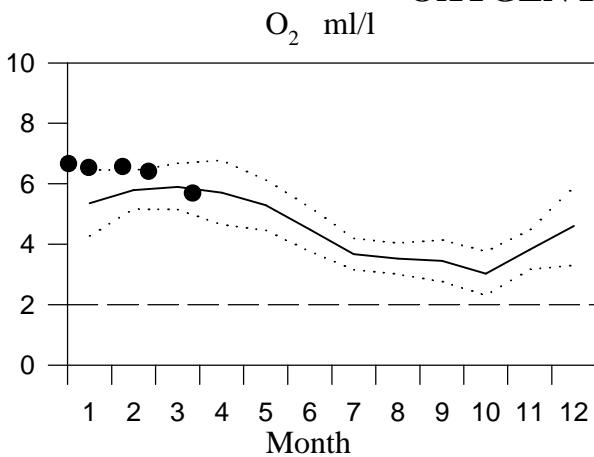
STATION SLÄGGÖ SURFACE WATER

Annual Cycles

— Mean 1990-1999 ····· St.Dev. ● 2001



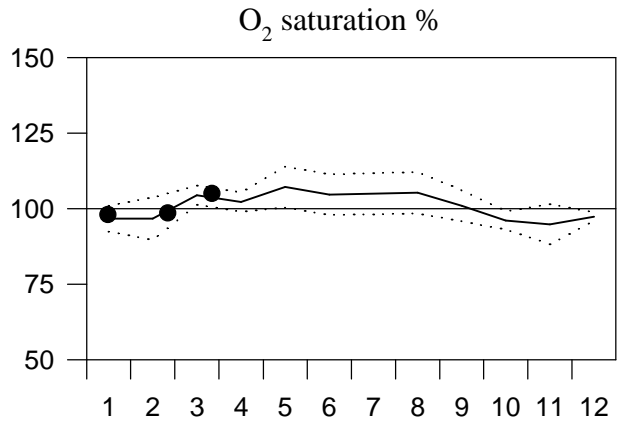
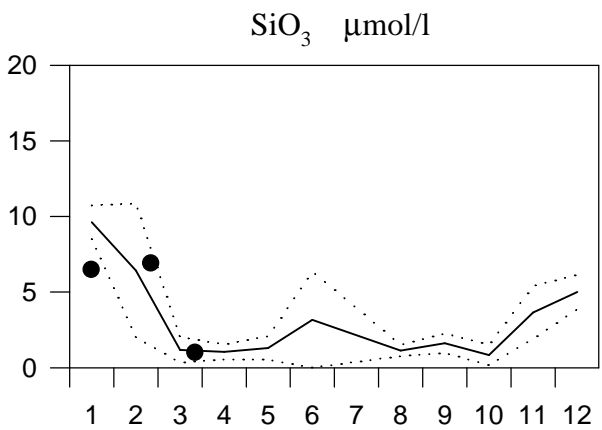
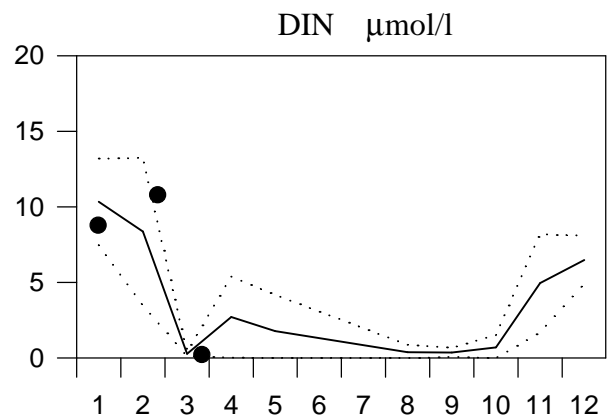
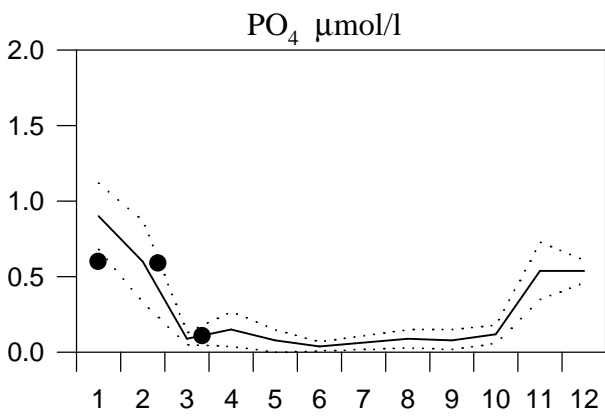
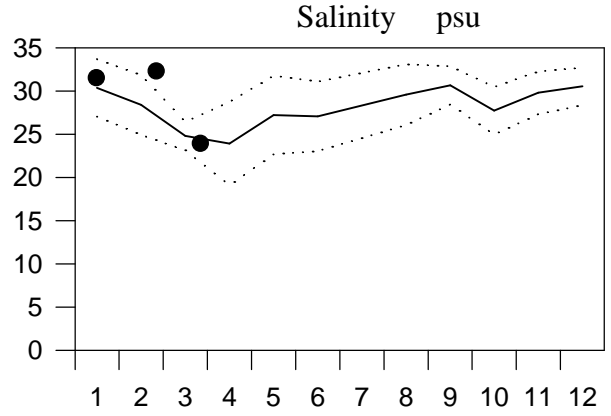
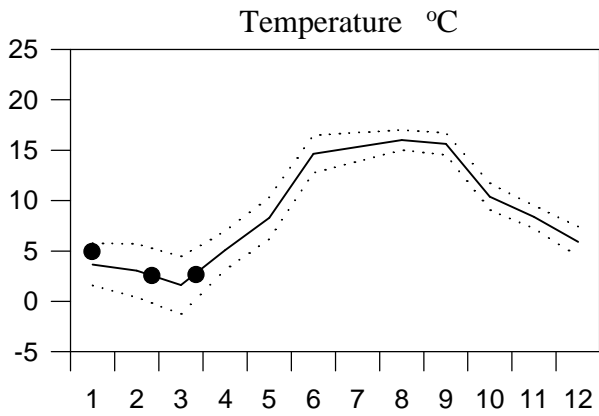
OXYGEN IN BOTTOM WATER



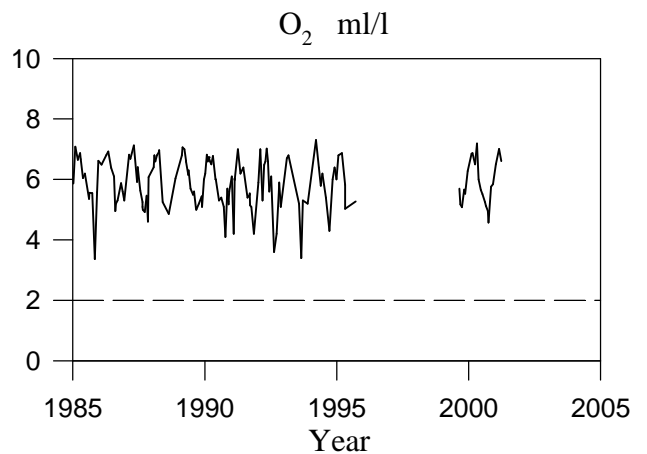
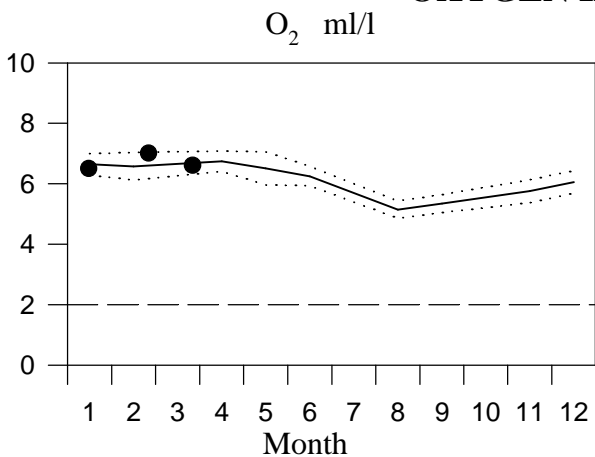
STATION Å13 SURFACE WATER

Annual Cycles

— Mean 1980-1999 ····· St.Dev. ● 2001



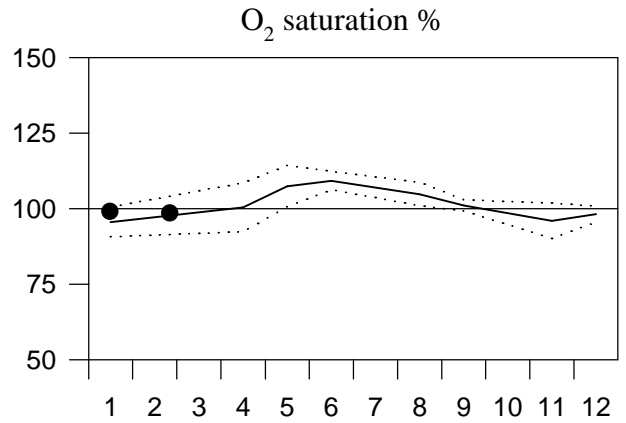
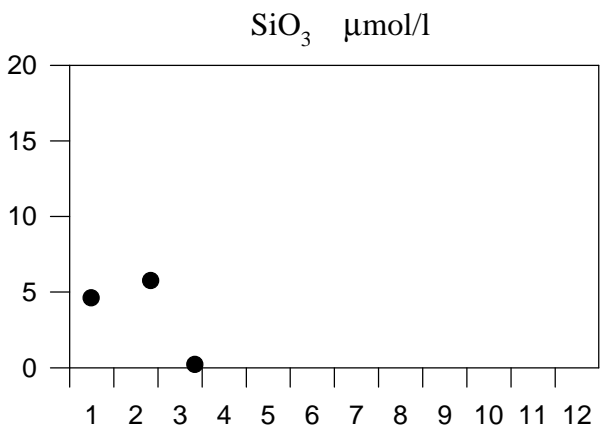
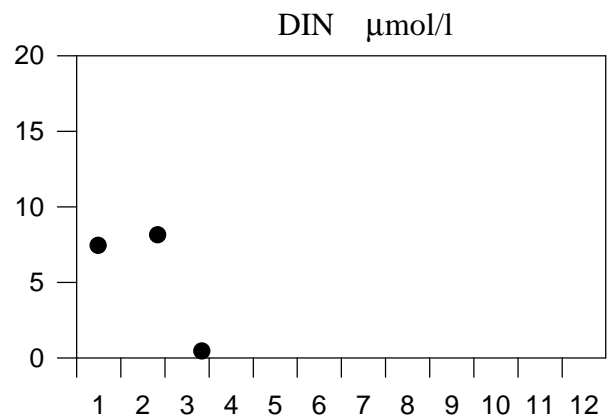
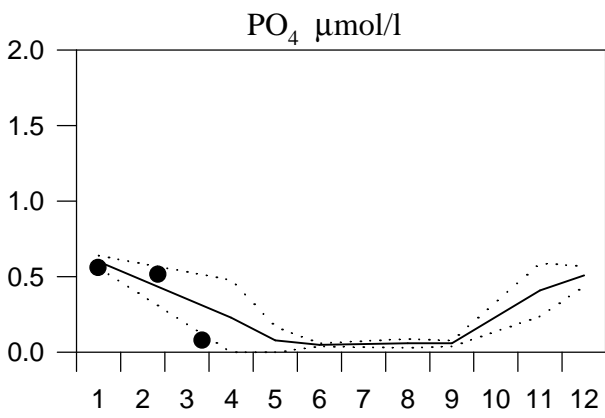
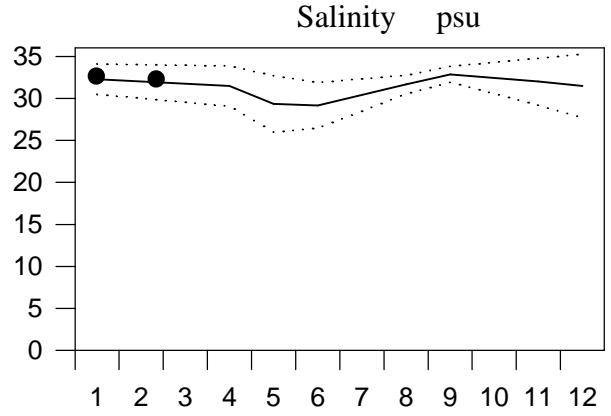
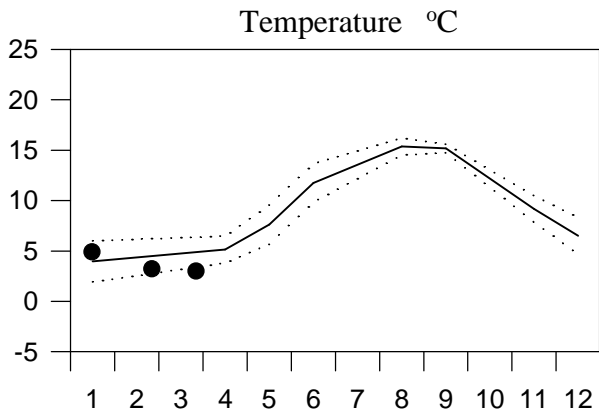
OXYGEN IN BOTTOM WATER



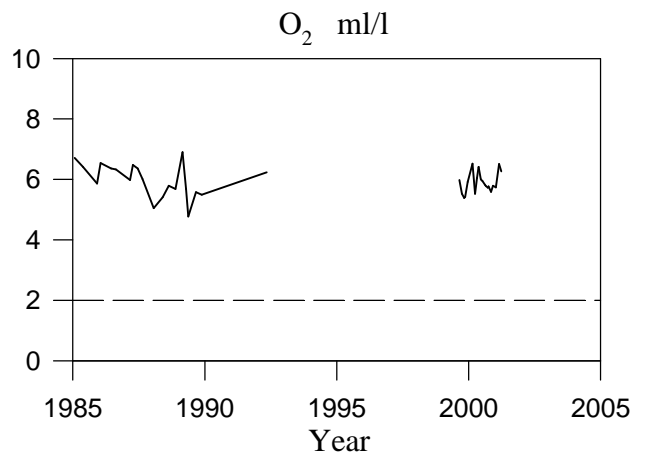
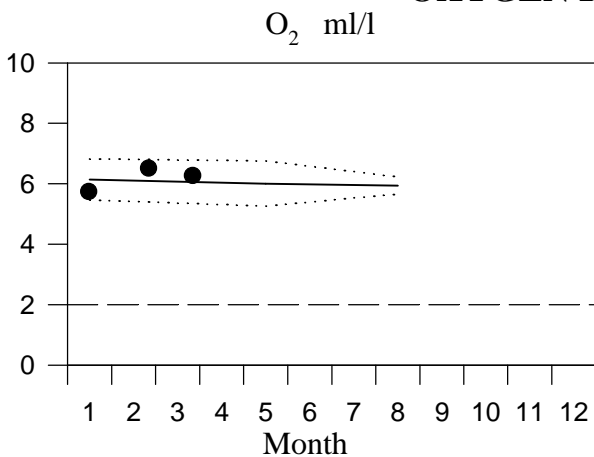
STATION Å17 SURFACE WATER

Annual Cycles

— Mean 1980-1999 ····· St.Dev. ● 2001



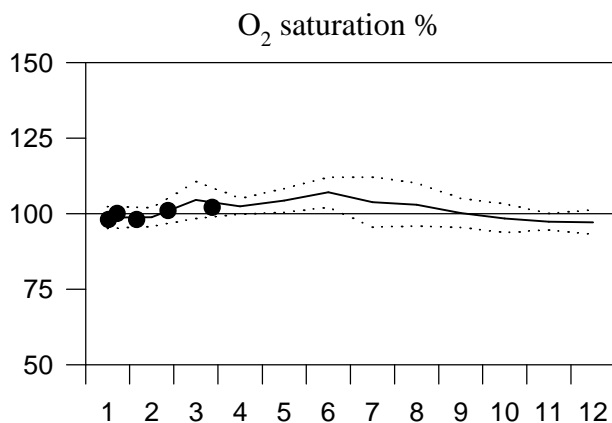
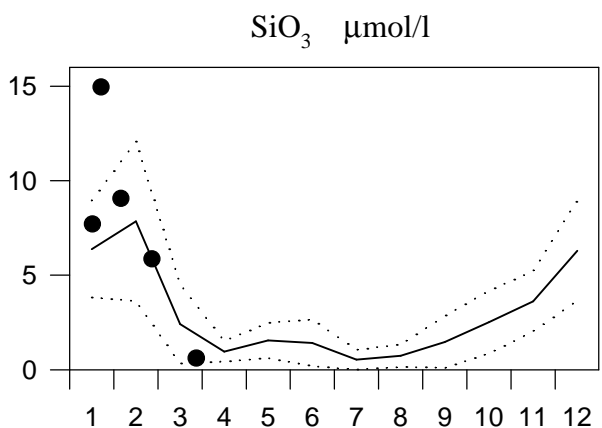
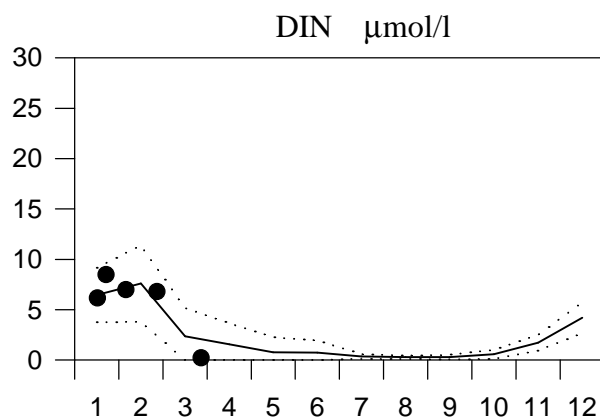
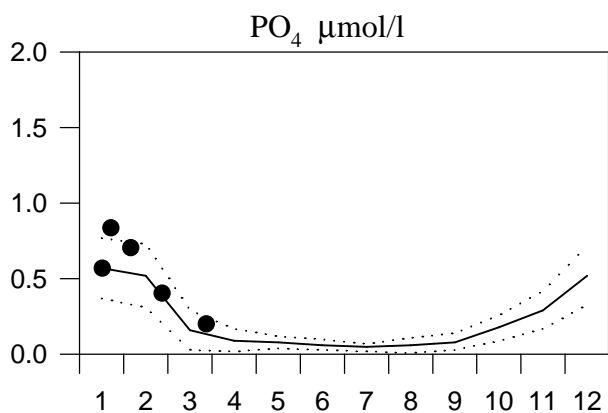
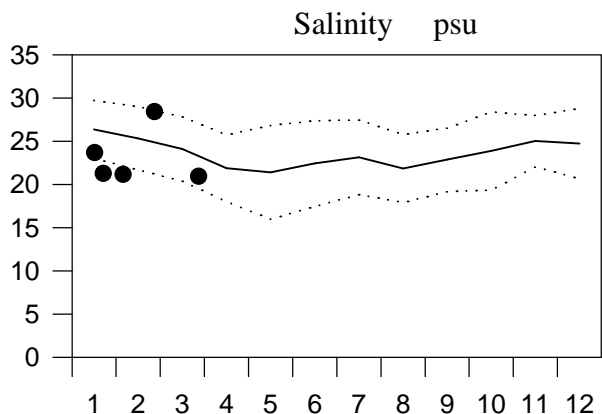
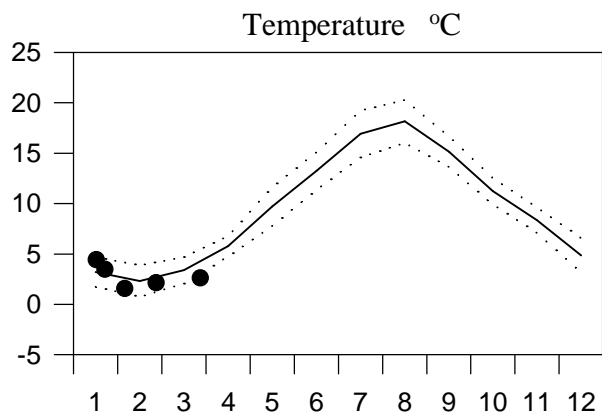
OXYGEN IN BOTTOM WATER



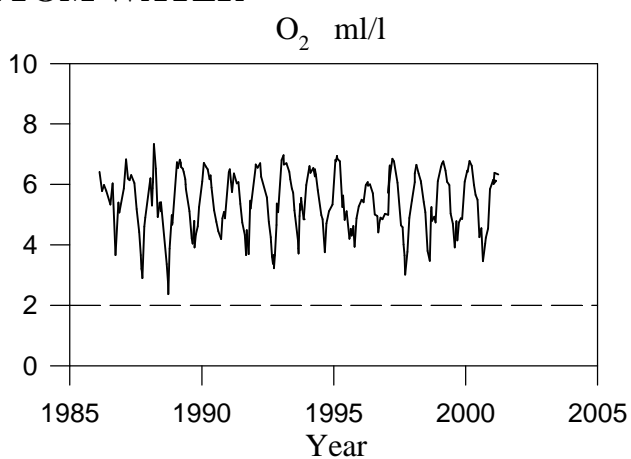
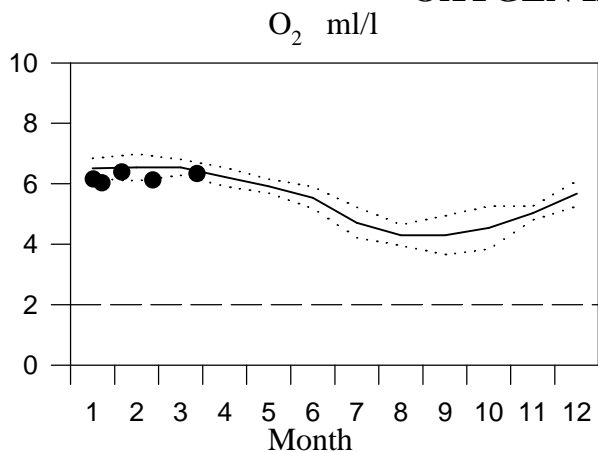
STATION FLADEN SURFACE WATER

Annual Cycles

— Mean 1990-1999 ····· St.Dev. ● 2001



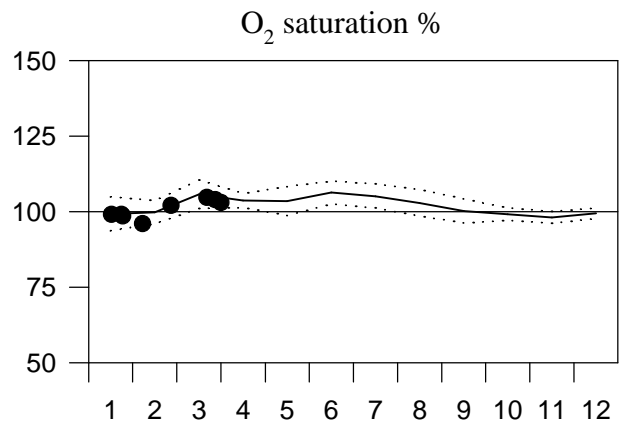
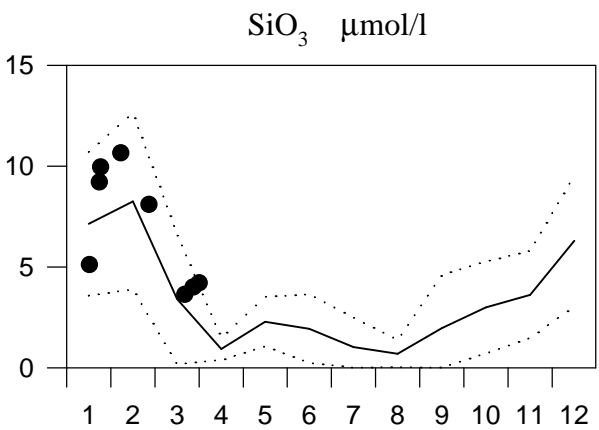
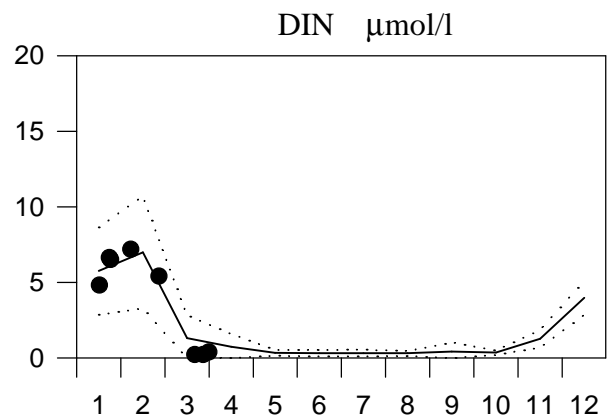
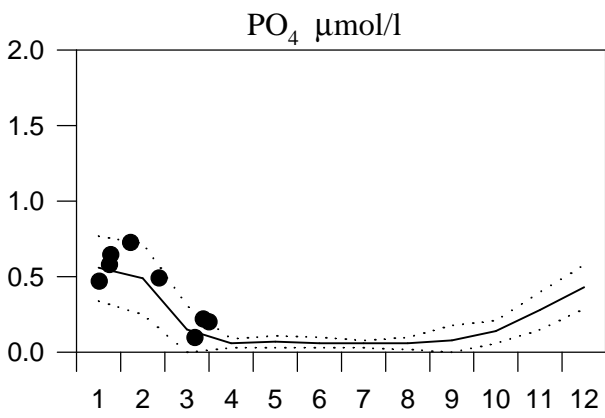
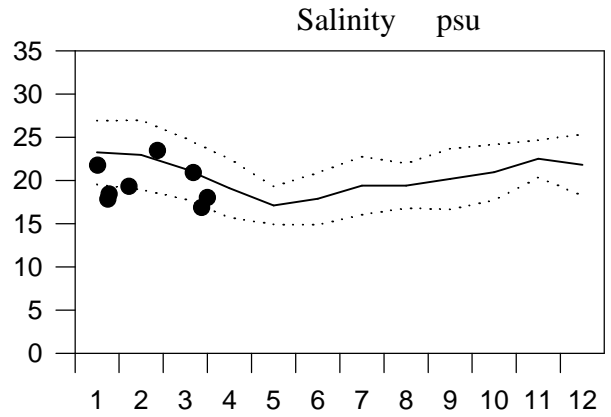
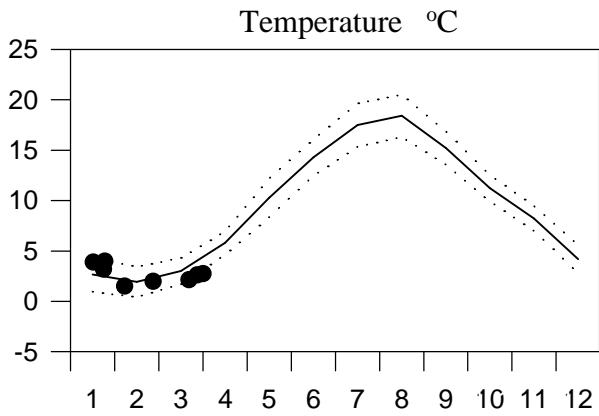
OXYGEN IN BOTTOM WATER



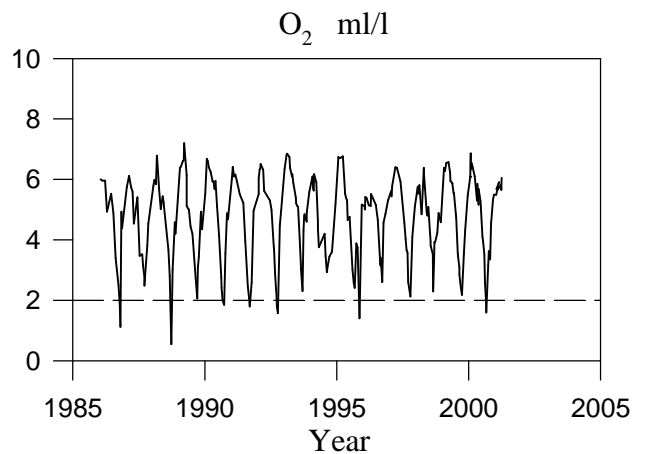
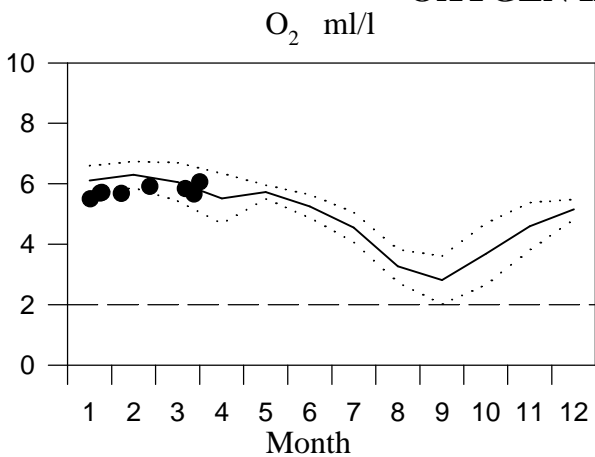
STATION ANHOLT E SURFACE WATER

Annual Cycles

— Mean 1990-1999 ····· St.Dev. ● 2001



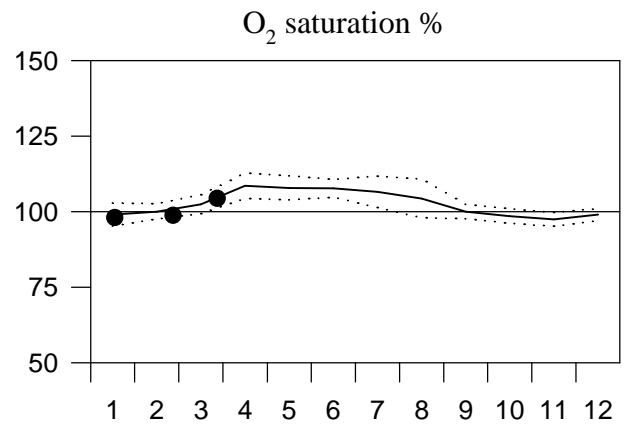
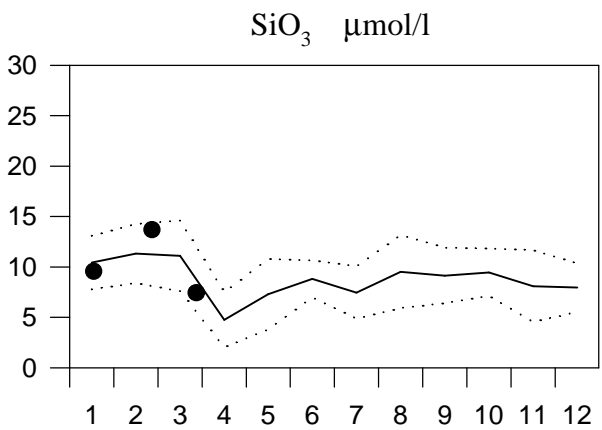
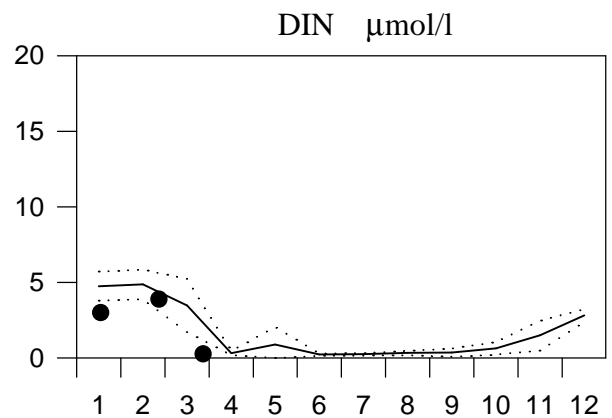
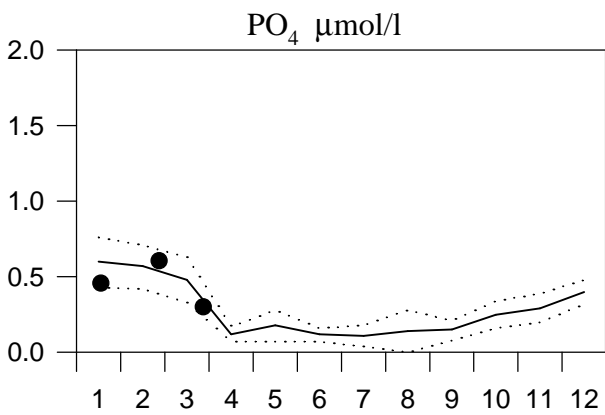
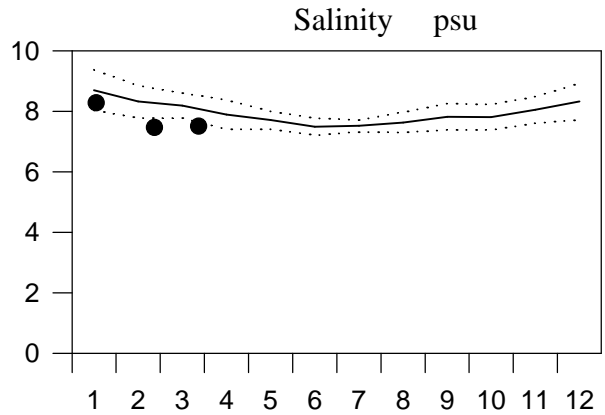
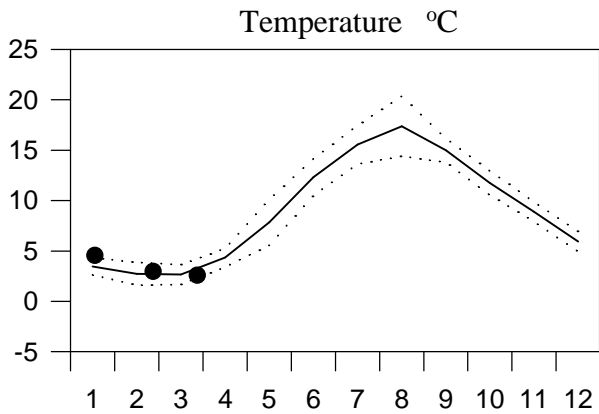
OXYGEN IN BOTTOM WATER



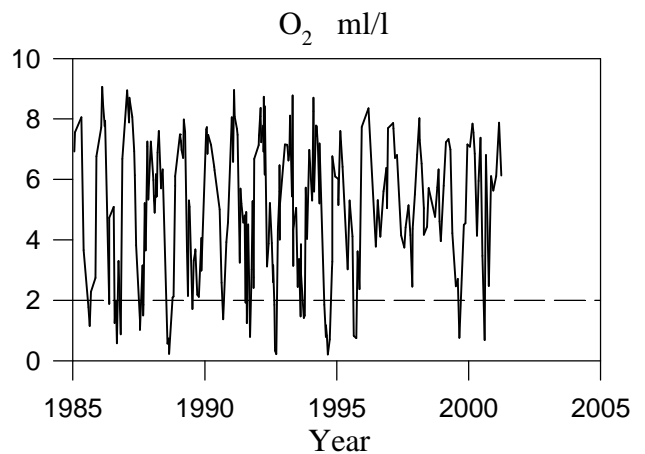
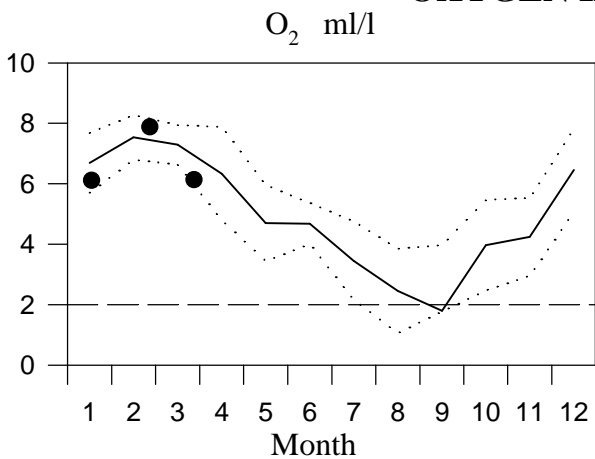
STATION BY1 SURFACE WATER

Annual Cycles

— Mean 1990-1999 ····· St.Dev. ● 2001



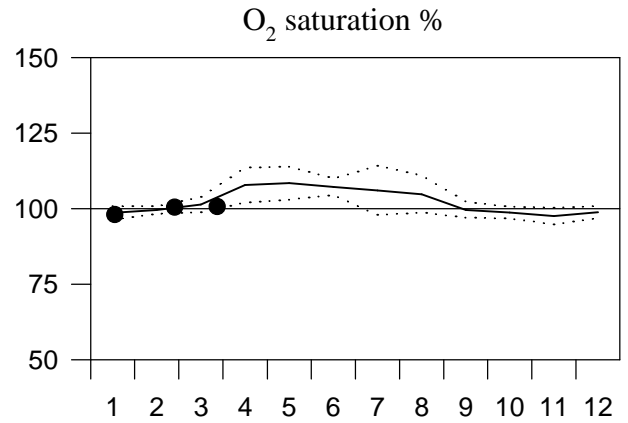
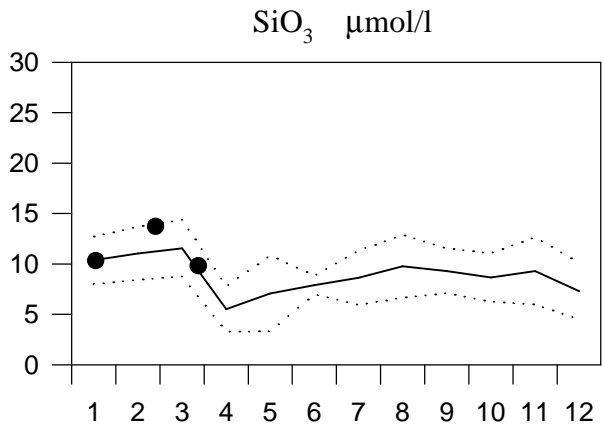
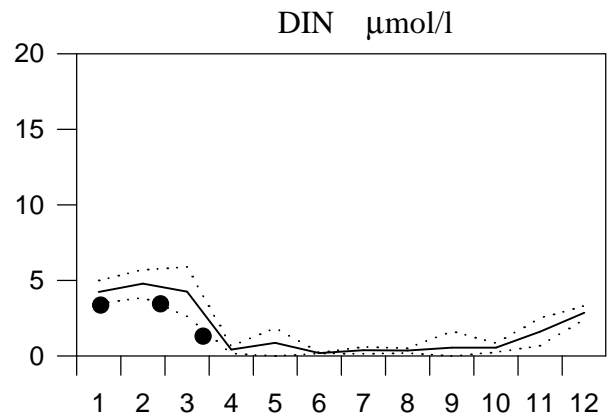
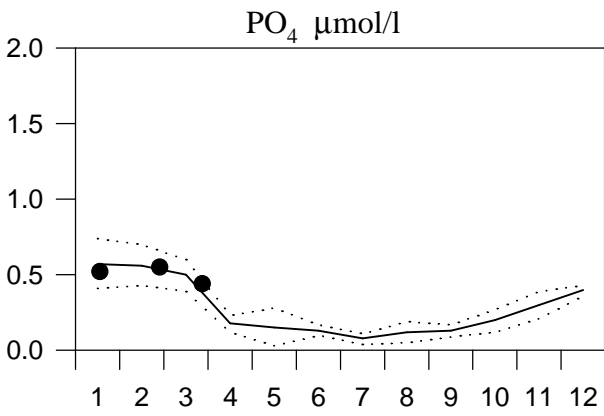
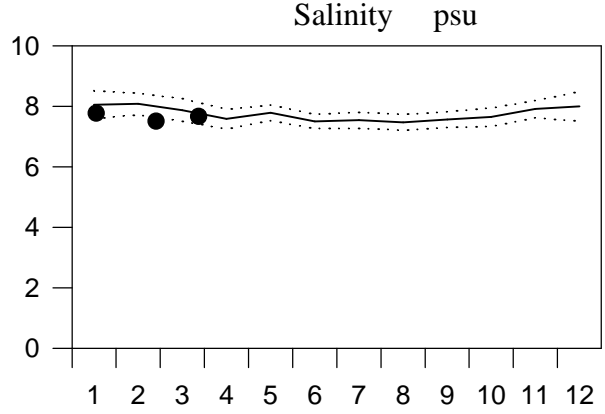
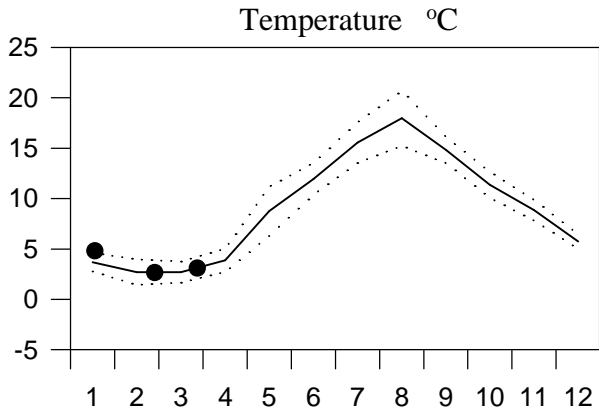
OXYGEN IN BOTTOM WATER



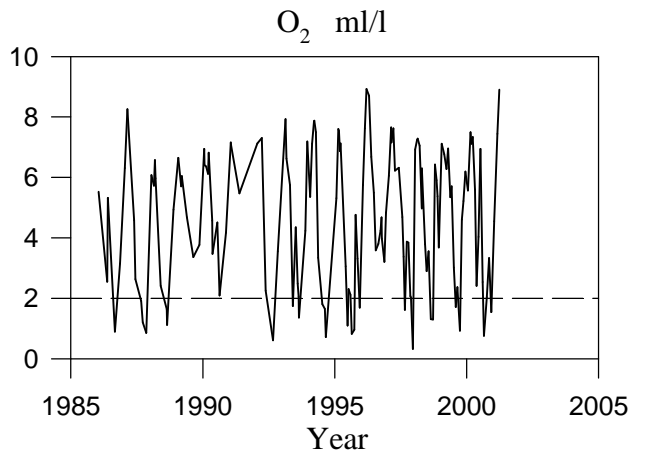
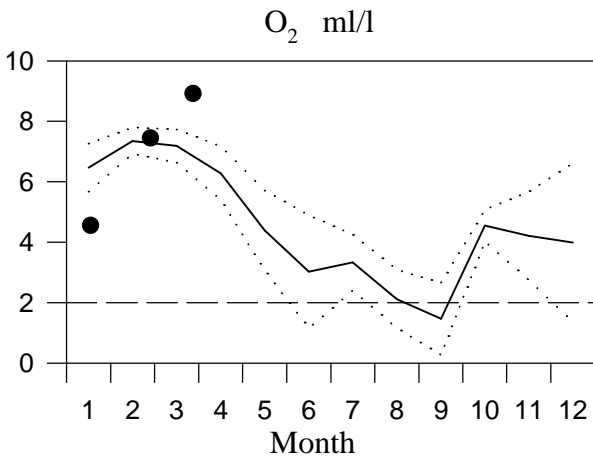
STATION BY2 SURFACE WATER

Annual Cycles

— Mean 1990-1999 ····· St.Dev. ● 2001



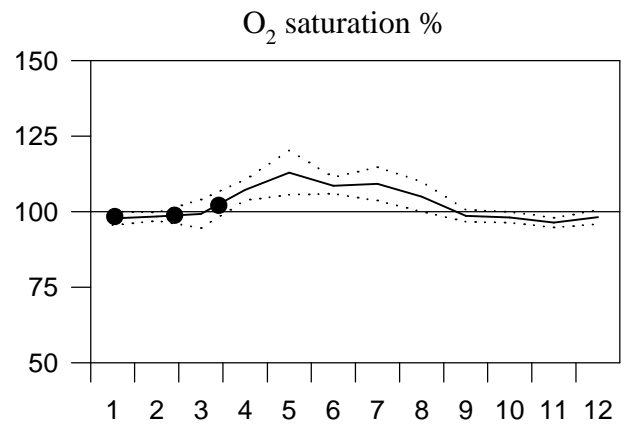
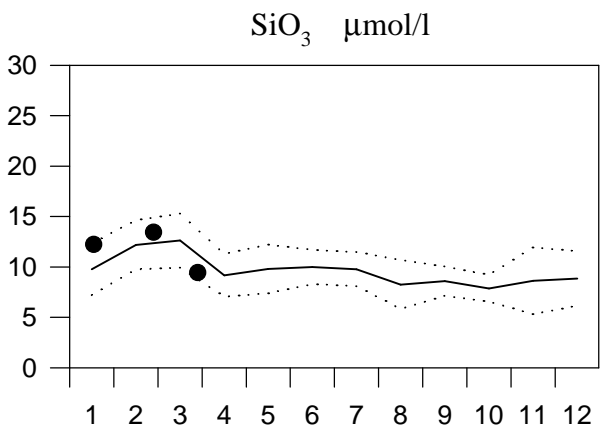
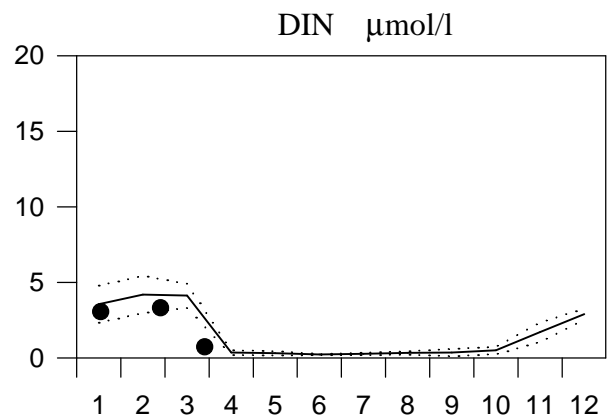
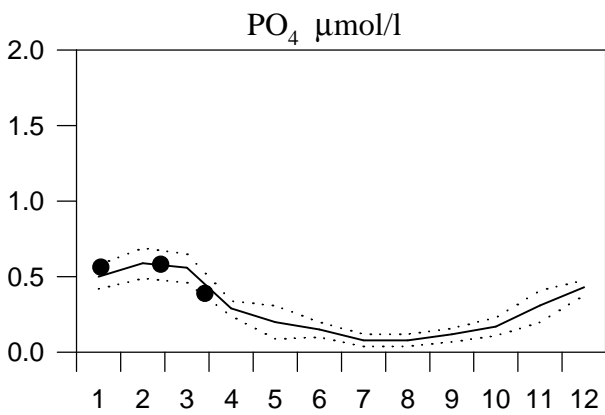
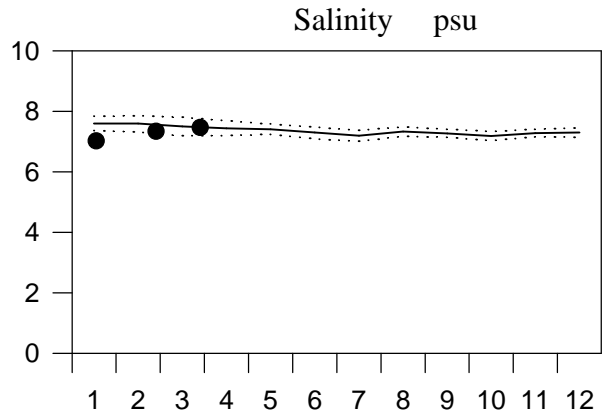
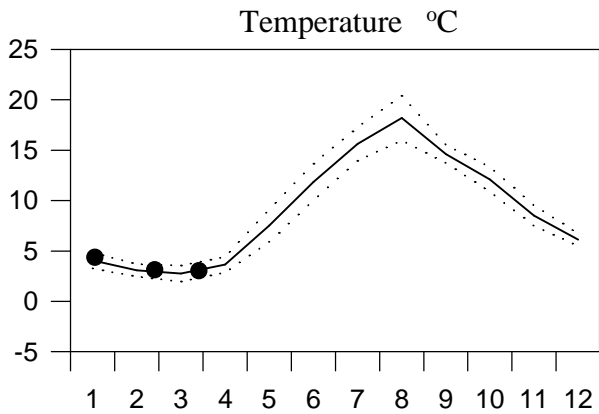
OXYGEN IN BOTTOM WATER



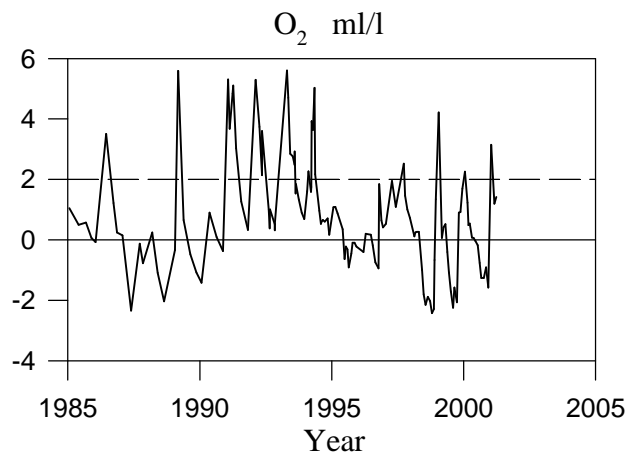
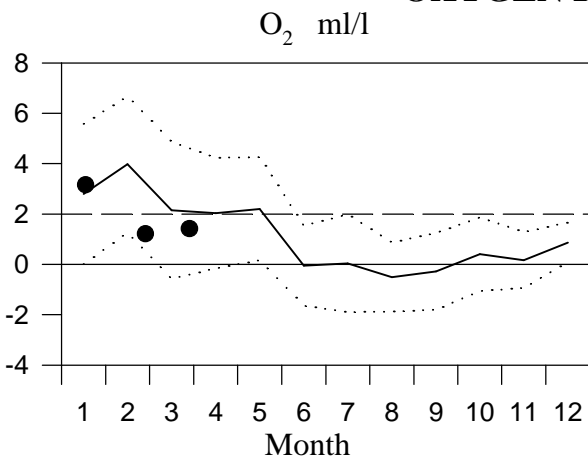
STATION BY4 SURFACE WATER

Annual Cycles

— Mean 1990-1999 ····· St.Dev. ● 2001



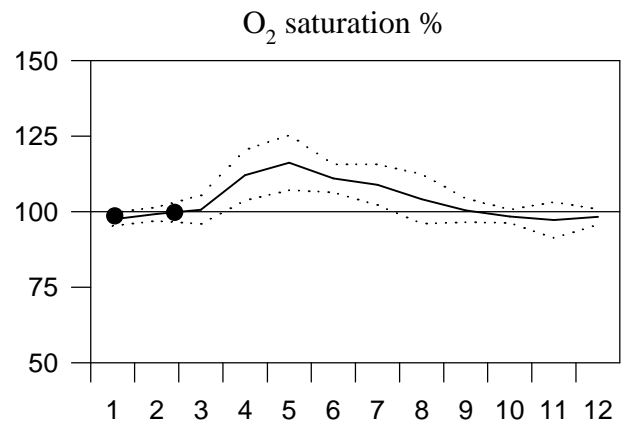
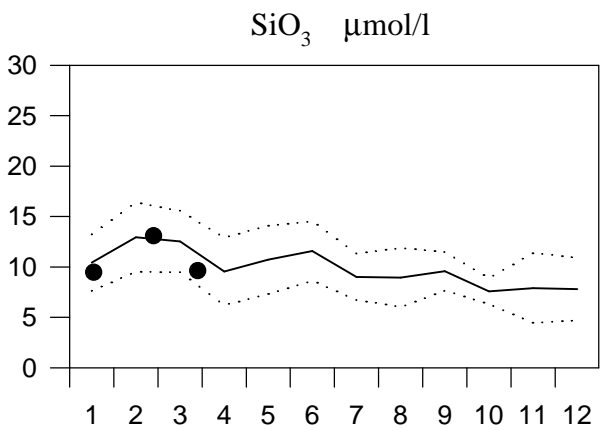
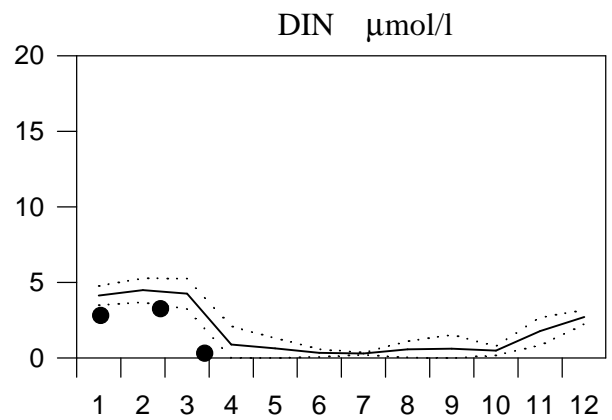
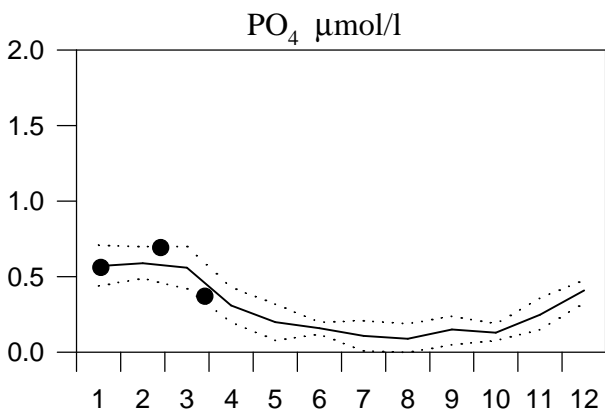
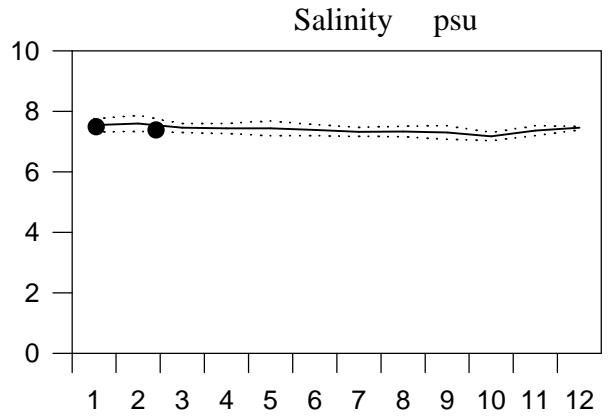
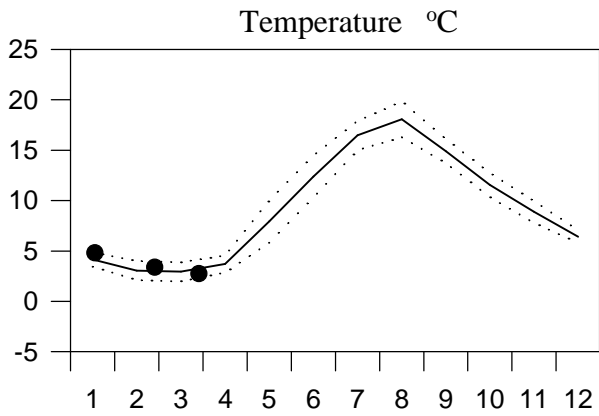
OXYGEN IN BOTTOM WATER



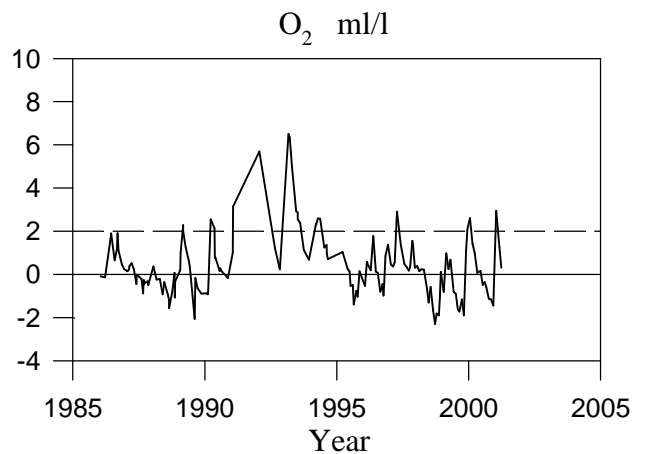
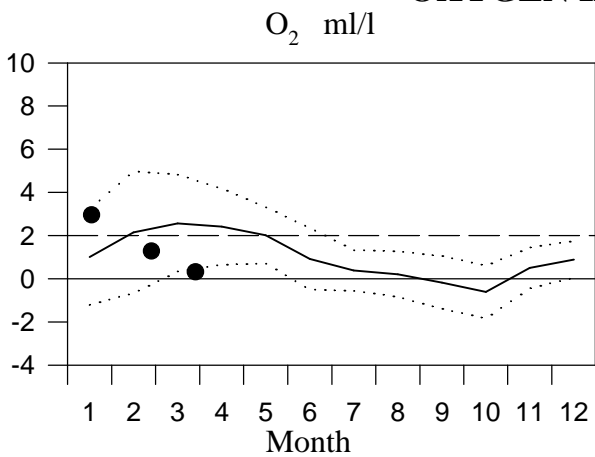
STATION BY5 SURFACE WATER

Annual Cycles

— Mean 1990-1999 ····· St.Dev. ● 2001



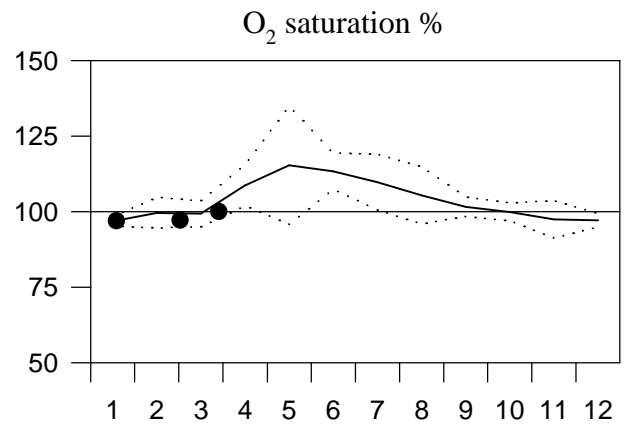
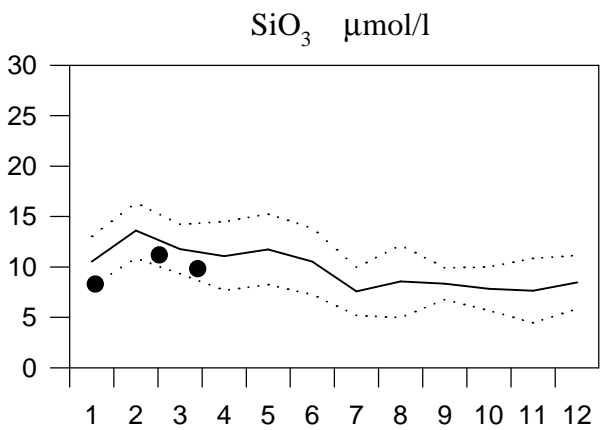
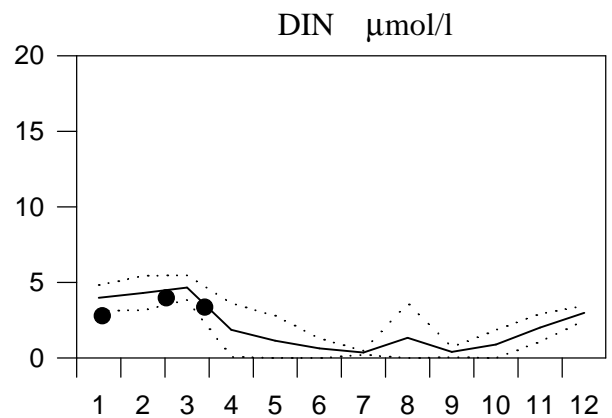
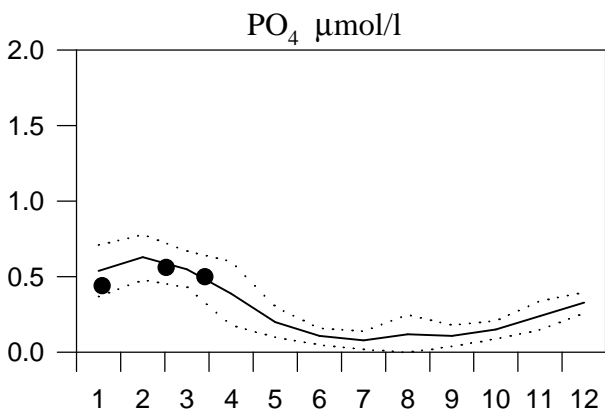
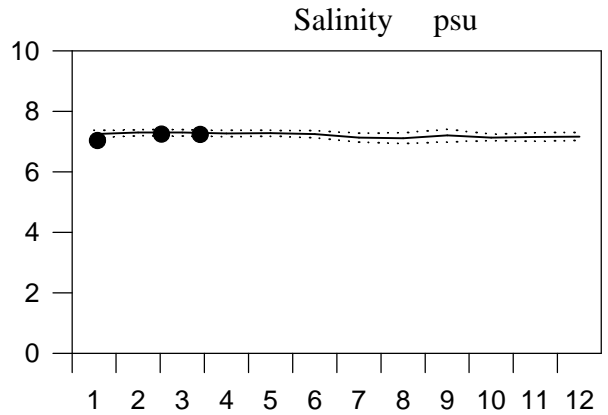
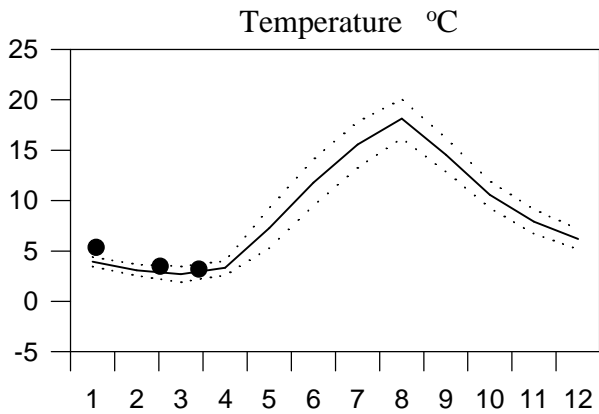
OXYGEN IN BOTTOM WATER



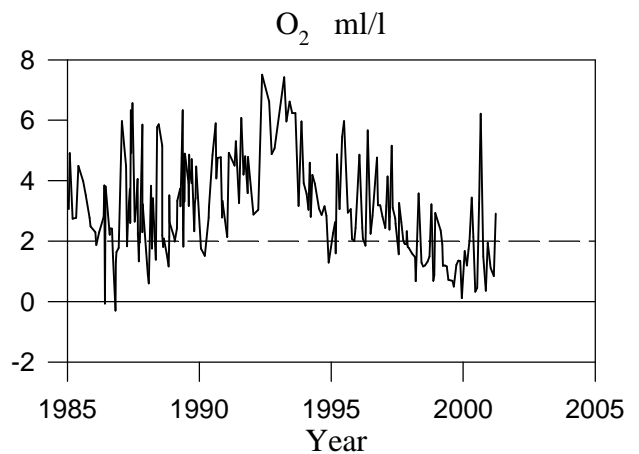
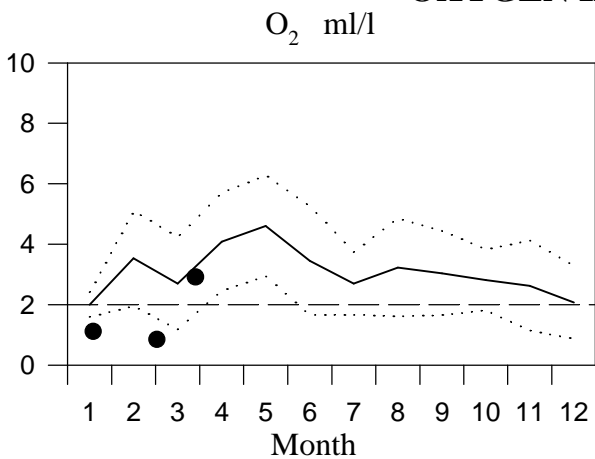
STATION BCS III-10 SURFACE WATER

Annual Cycles

— Mean 1990-1999 ····· St.Dev. ● 2001



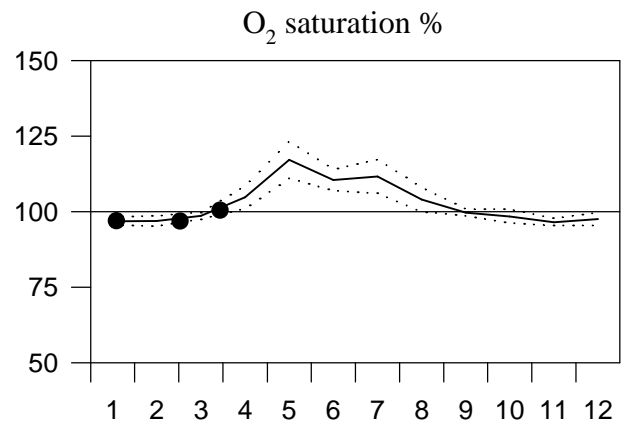
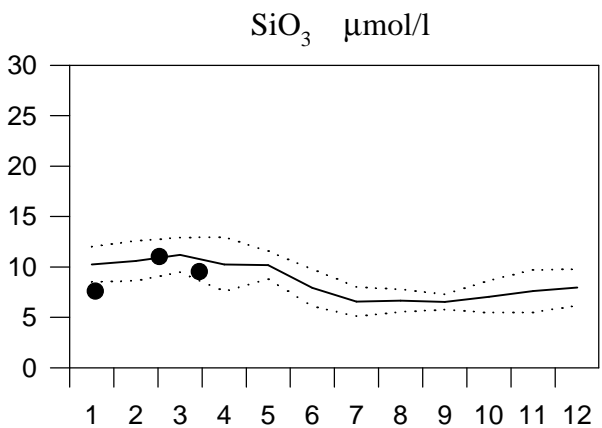
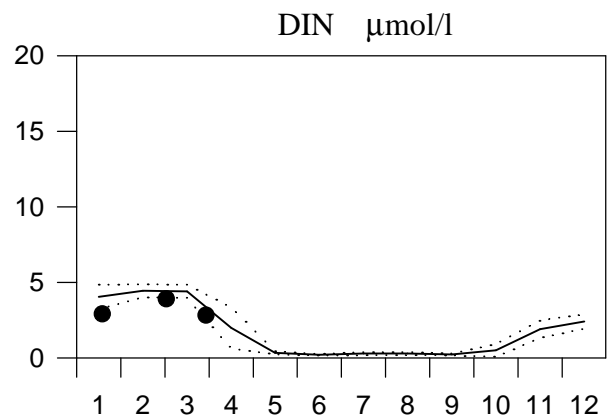
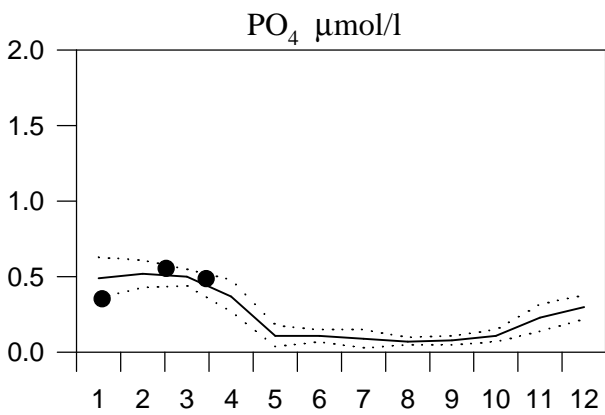
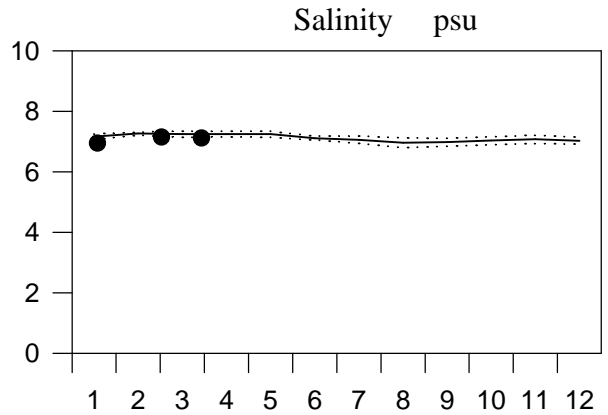
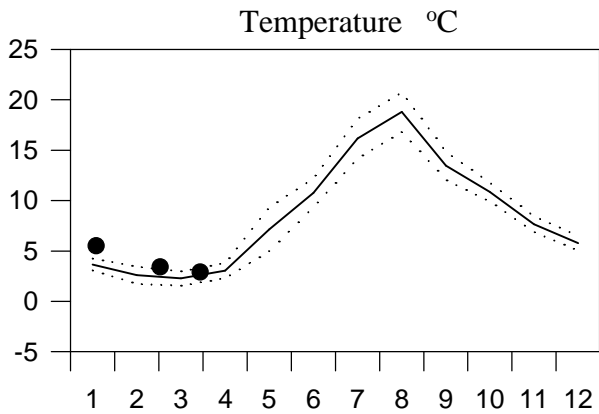
OXYGEN IN BOTTOM WATER



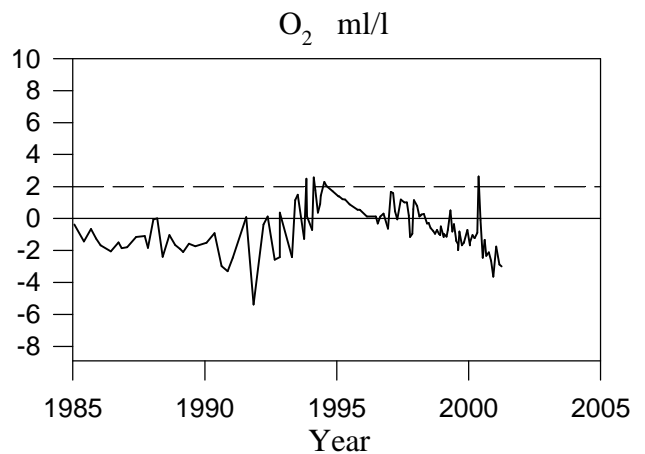
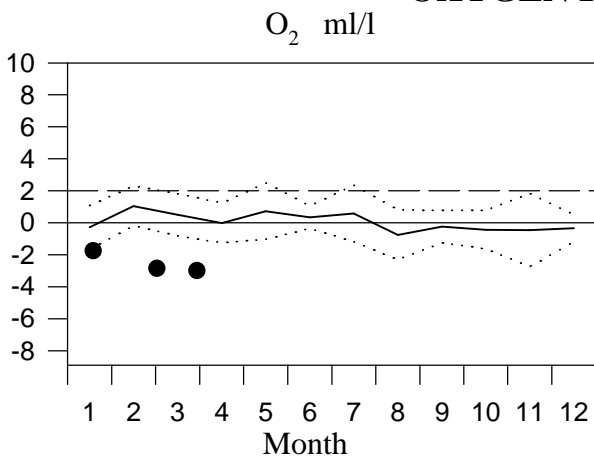
STATION BY10 SURFACE WATER

Annual Cycles

— Mean 1990-1999 ····· St.Dev. ● 2001



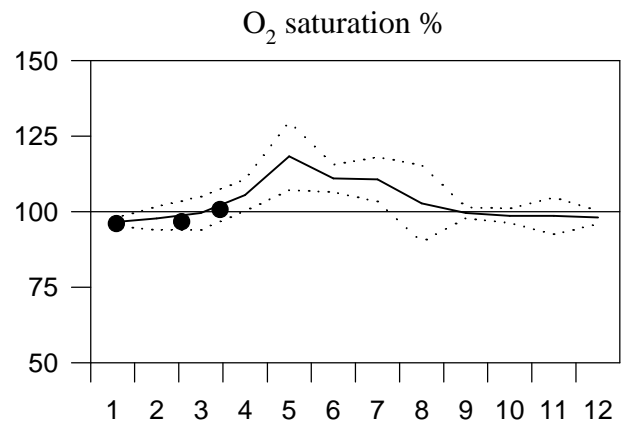
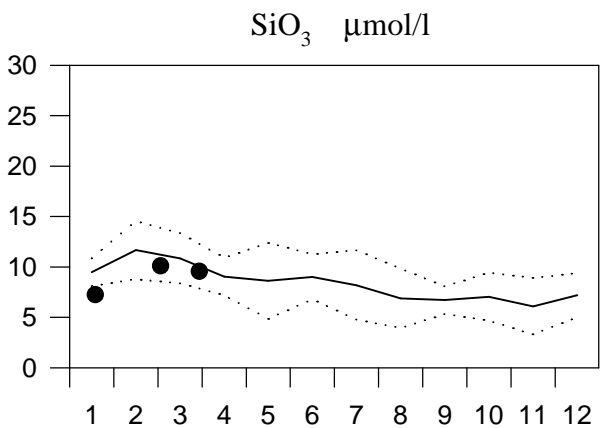
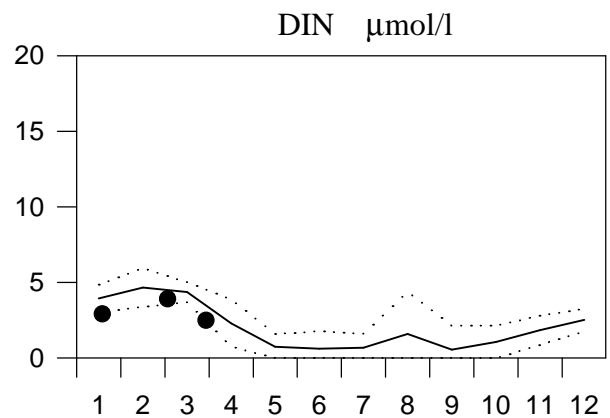
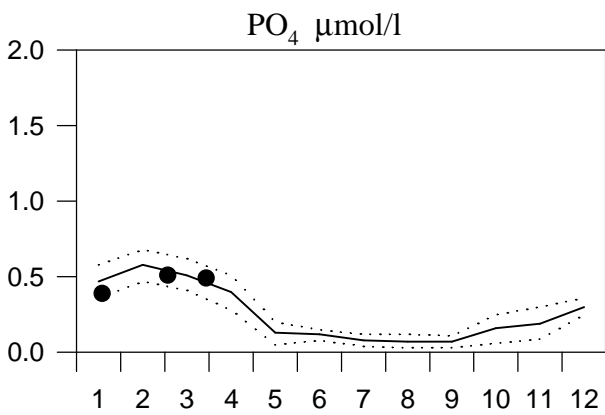
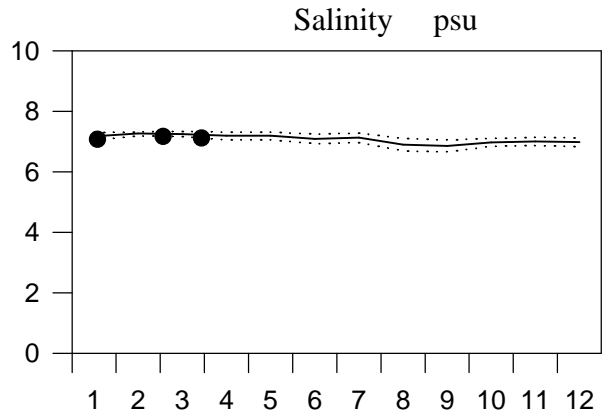
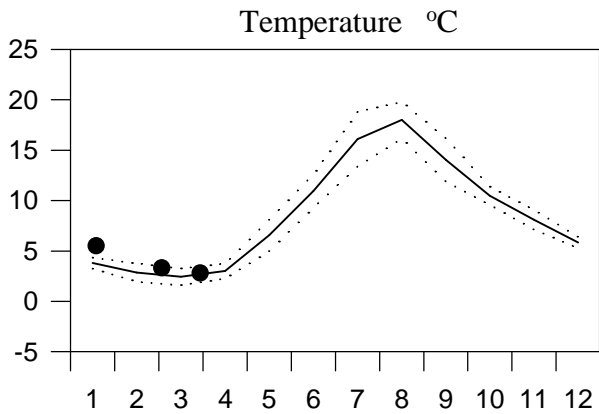
OXYGEN IN BOTTOM WATER



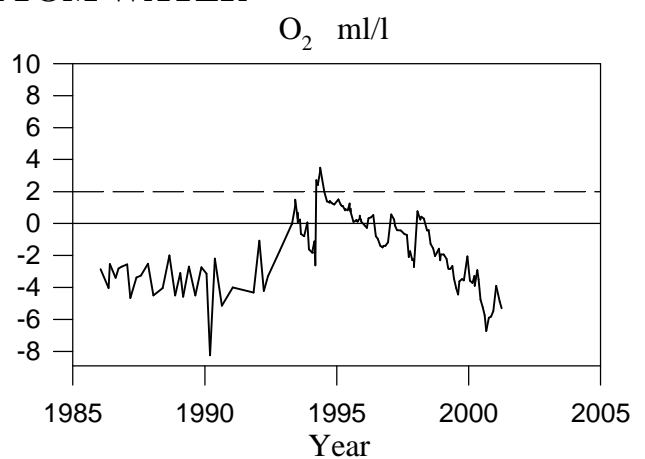
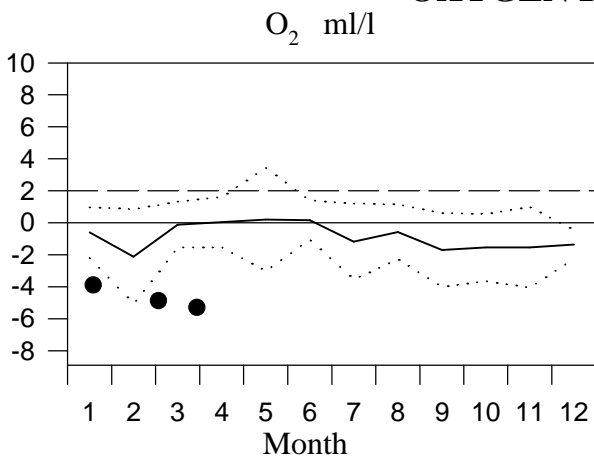
STATION BY15 SURFACE WATER

Annual Cycles

— Mean 1990-1999 ····· St.Dev. ● 2001



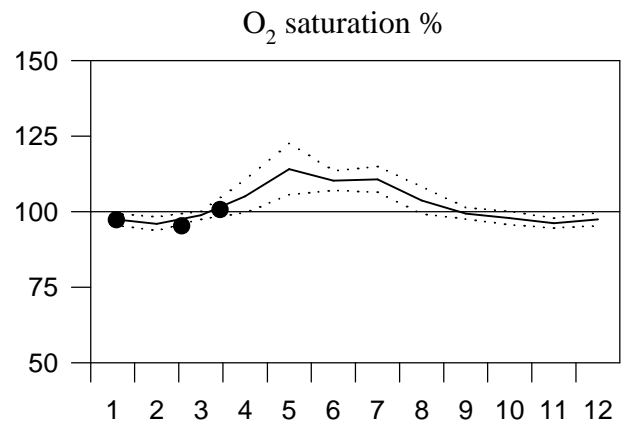
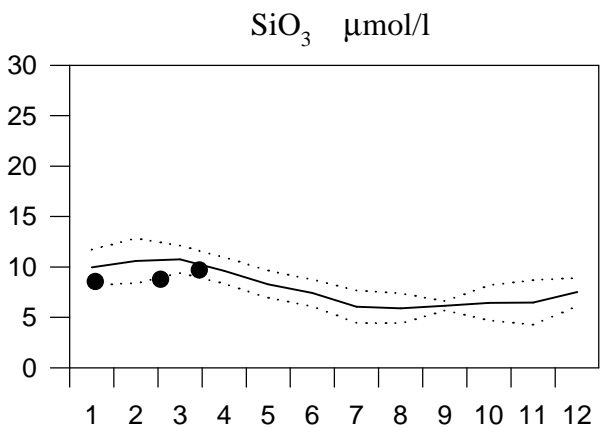
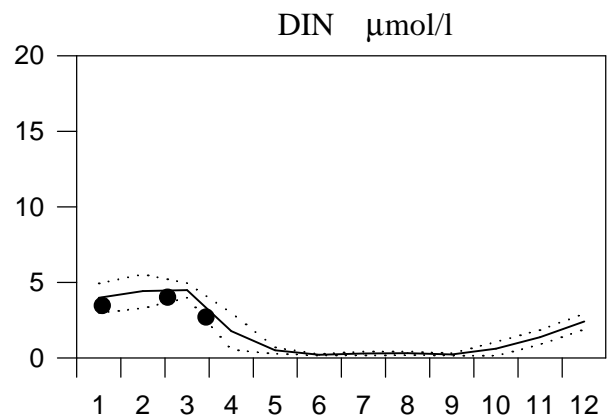
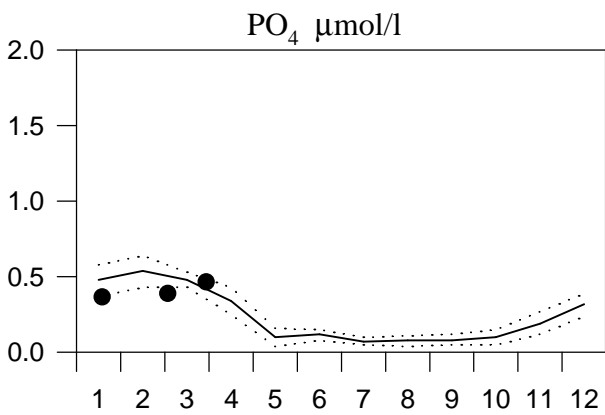
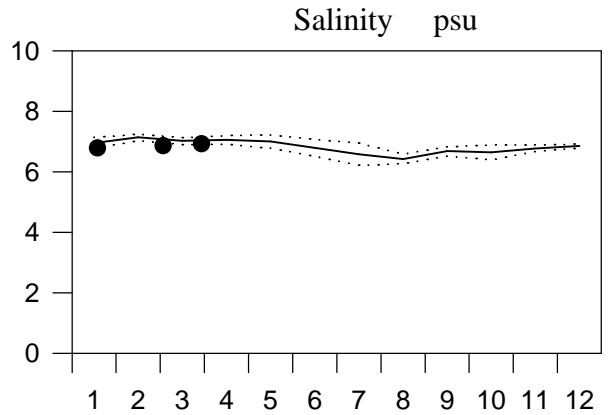
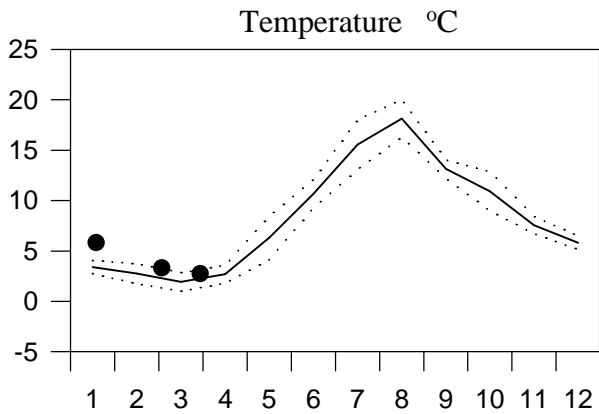
OXYGEN IN BOTTOM WATER



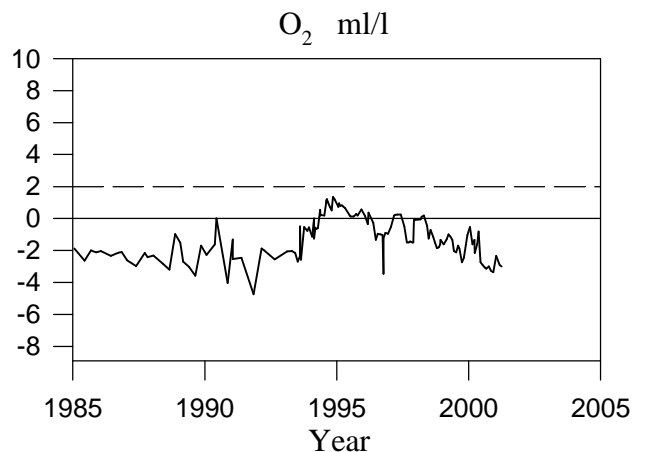
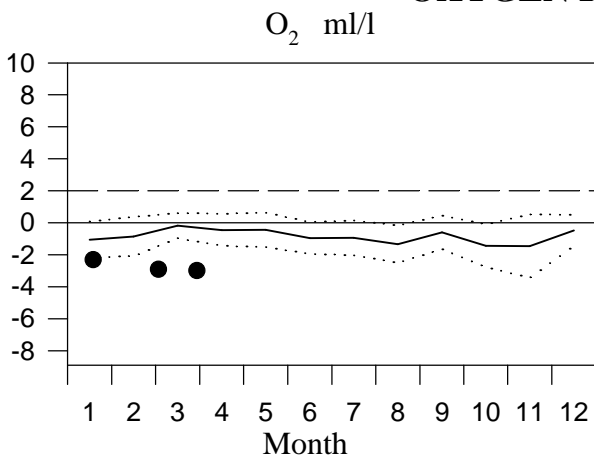
STATION BY20 SURFACE WATER

Annual Cycles

— Mean 1990-1999 ····· St.Dev. ● 2001



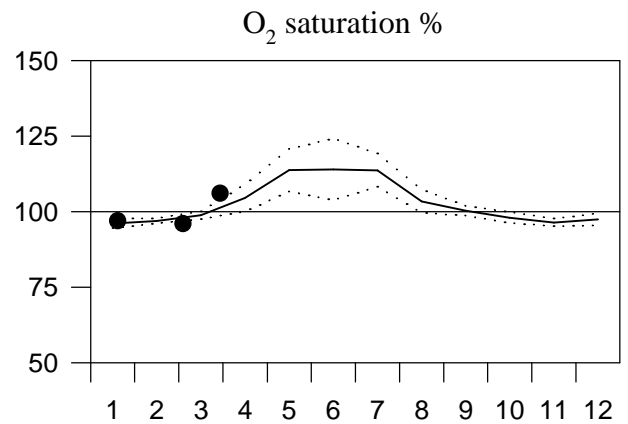
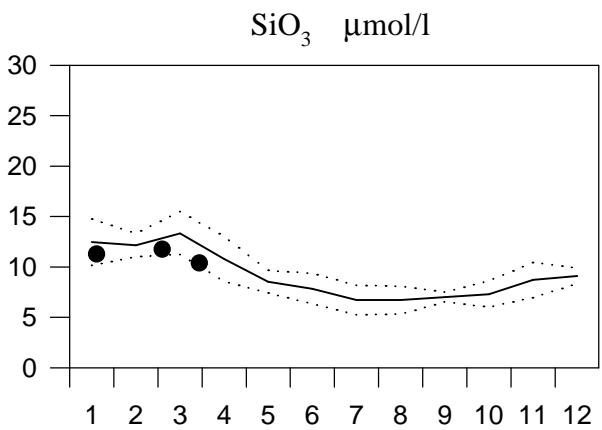
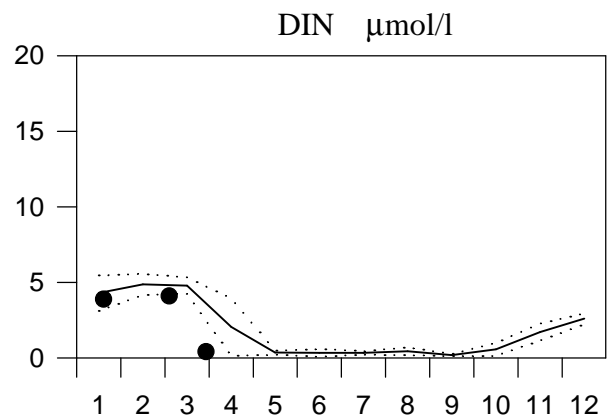
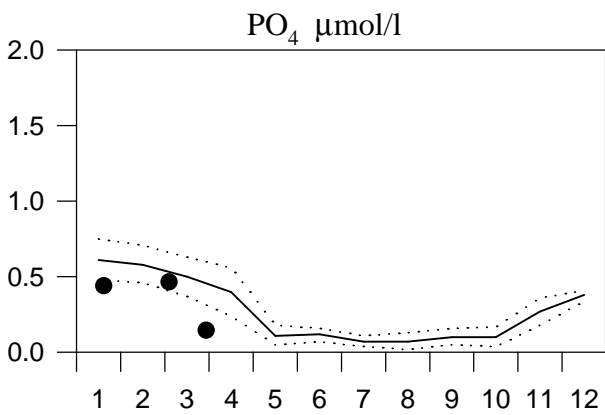
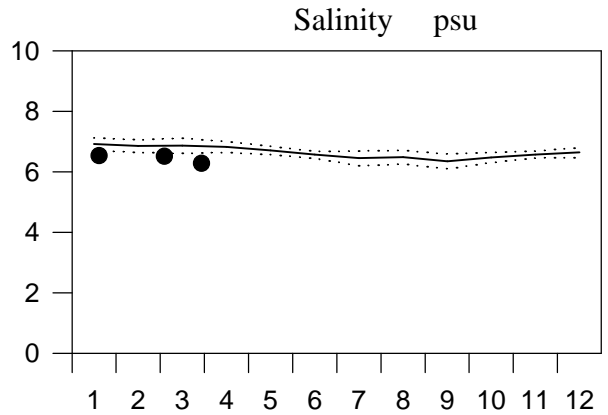
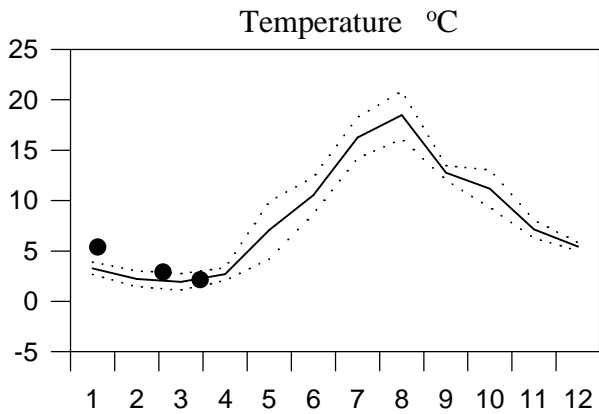
OXYGEN IN BOTTOM WATER



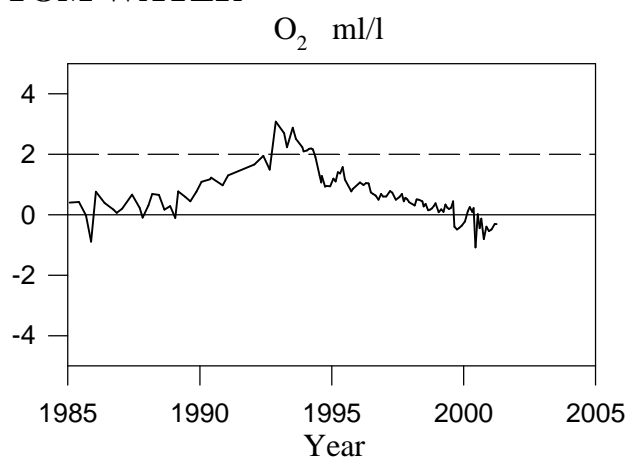
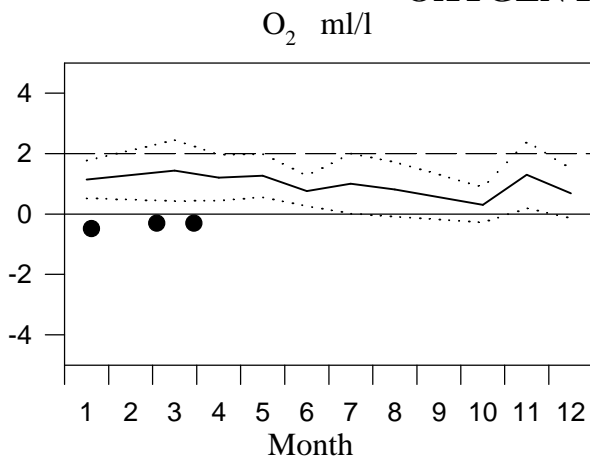
STATION BY32 SURFACE WATER

Annual Cycles

— Mean 1990-1999 ····· St.Dev. ● 2001



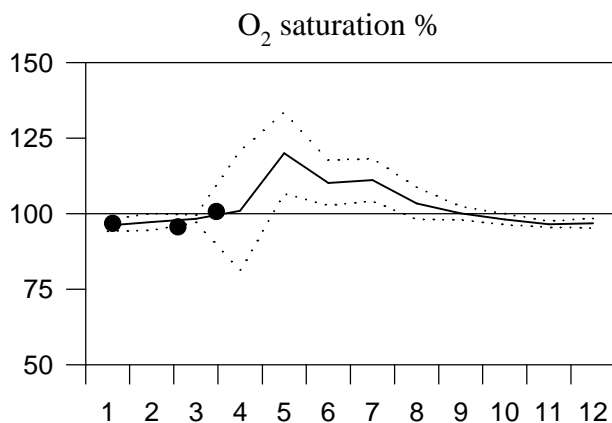
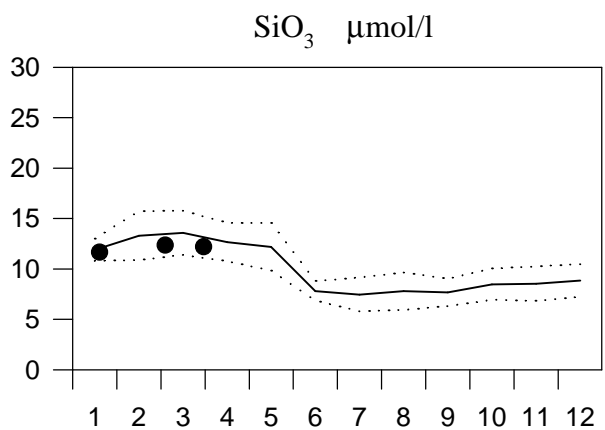
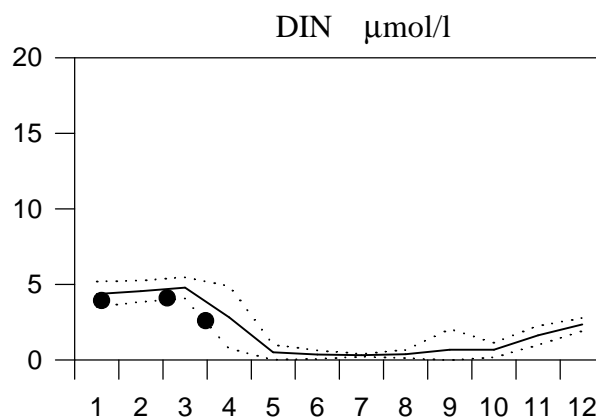
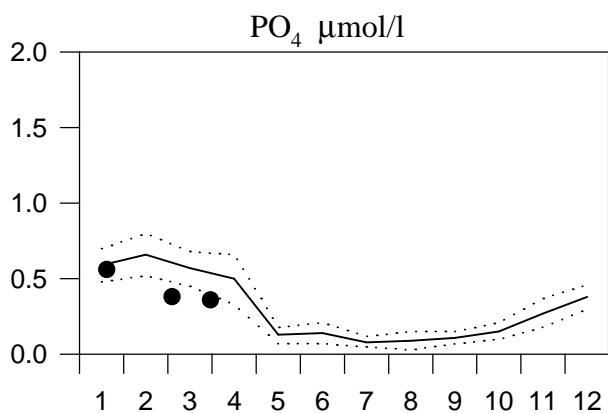
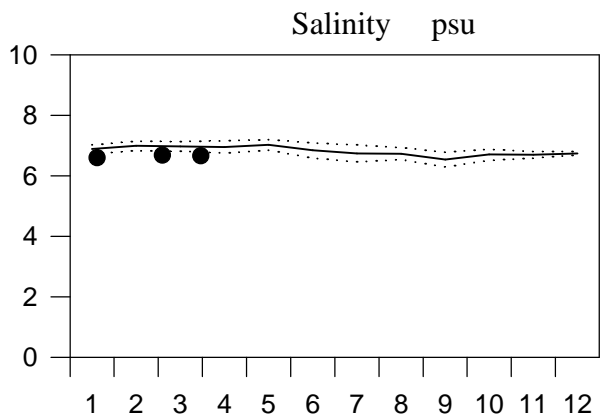
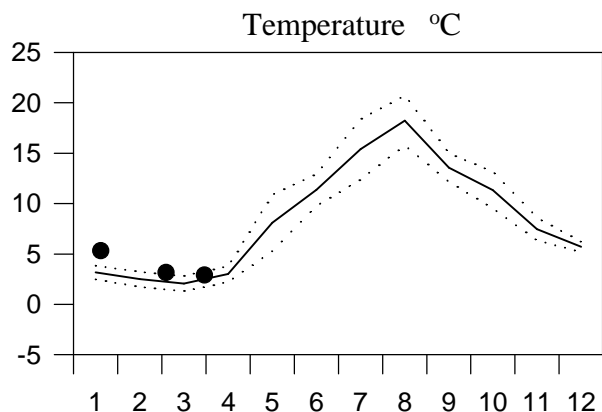
OXYGEN IN BOTTOM WATER



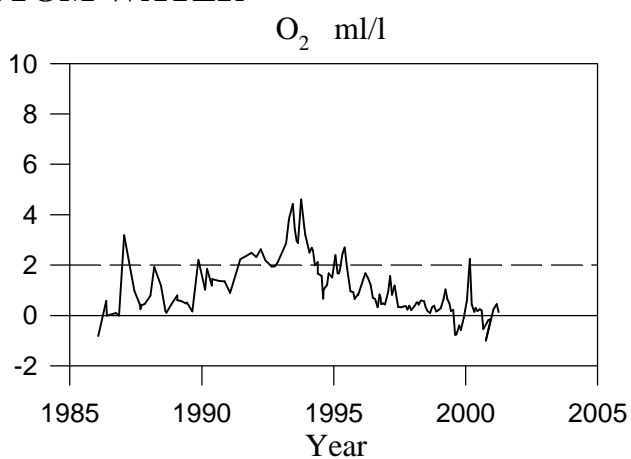
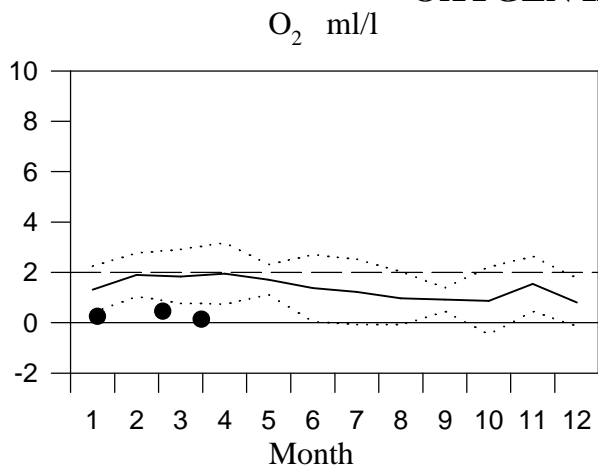
STATION BY38 SURFACE WATER

Annual Cycles

— Mean 1990-1999 ····· St.Dev. ● 2001



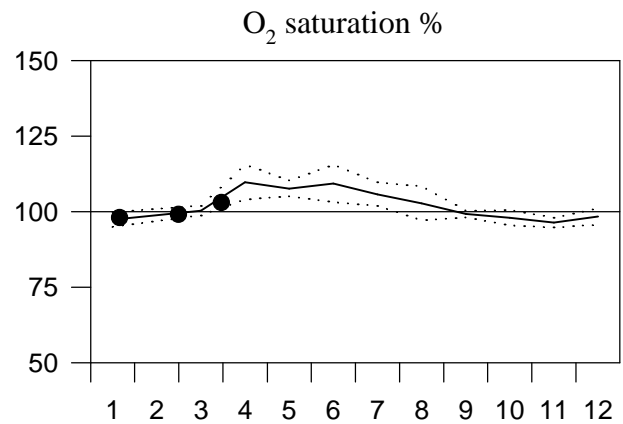
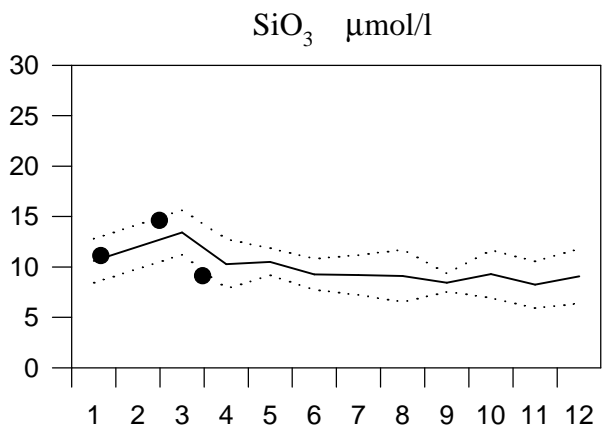
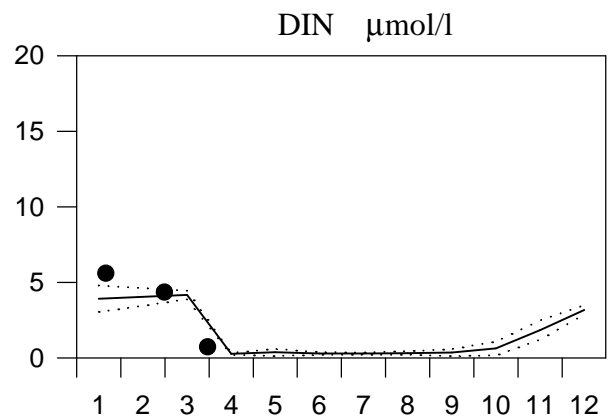
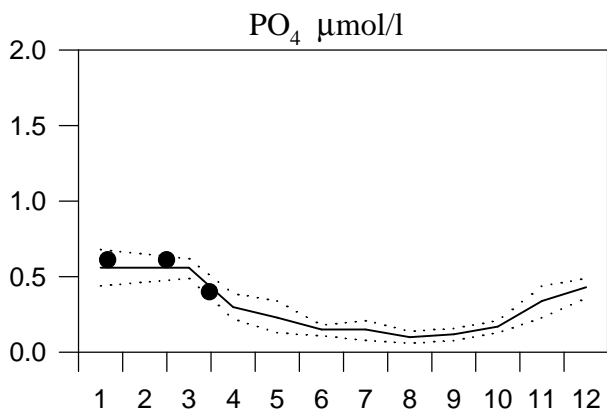
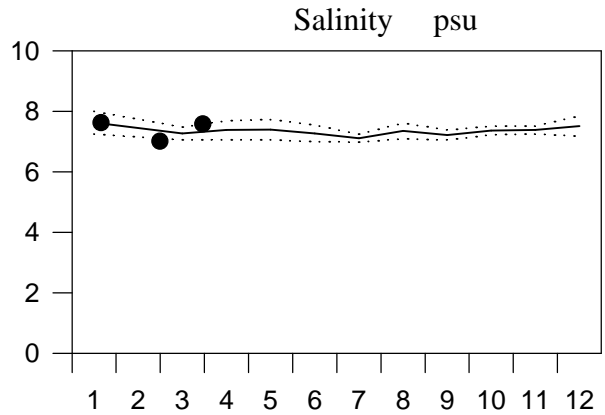
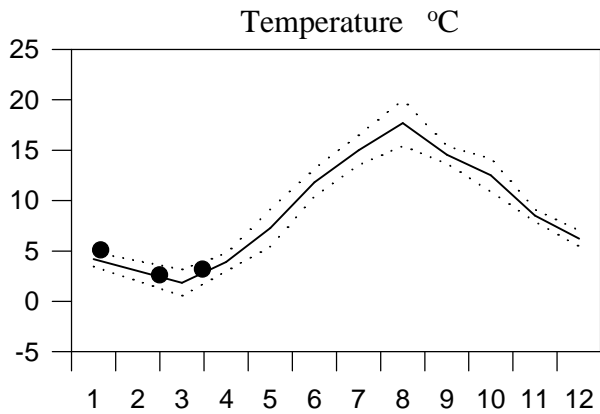
OXYGEN IN BOTTOM WATER



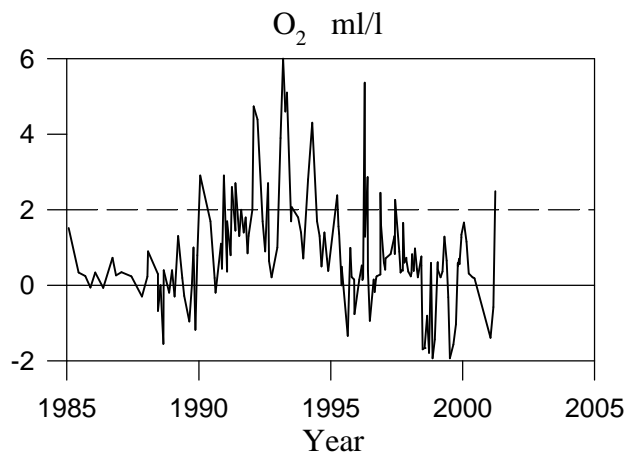
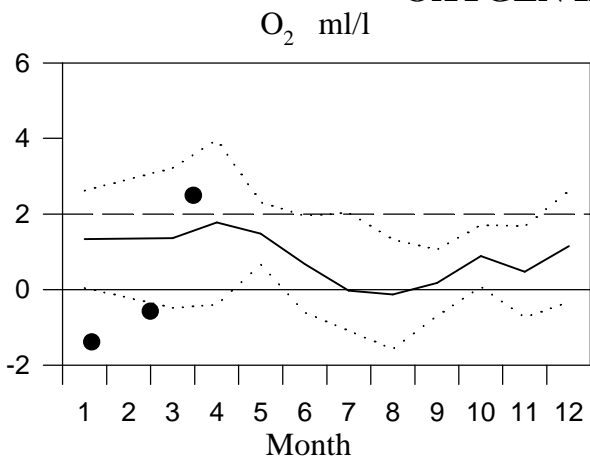
STATION HANÖBUKTEN SURFACE WATER

Annual Cycles

— Mean 1990-1999 ····· St.Dev. ● 2001

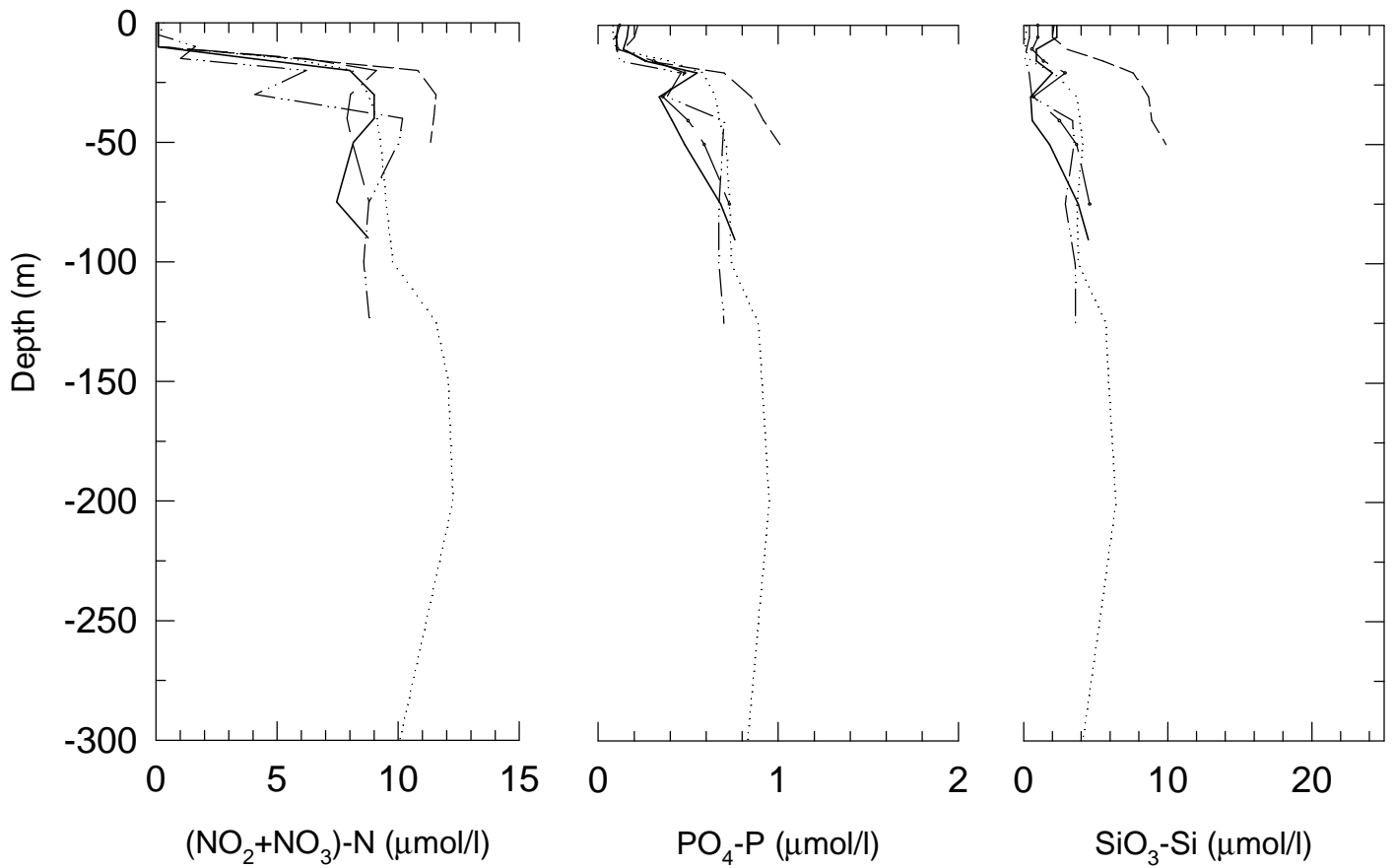
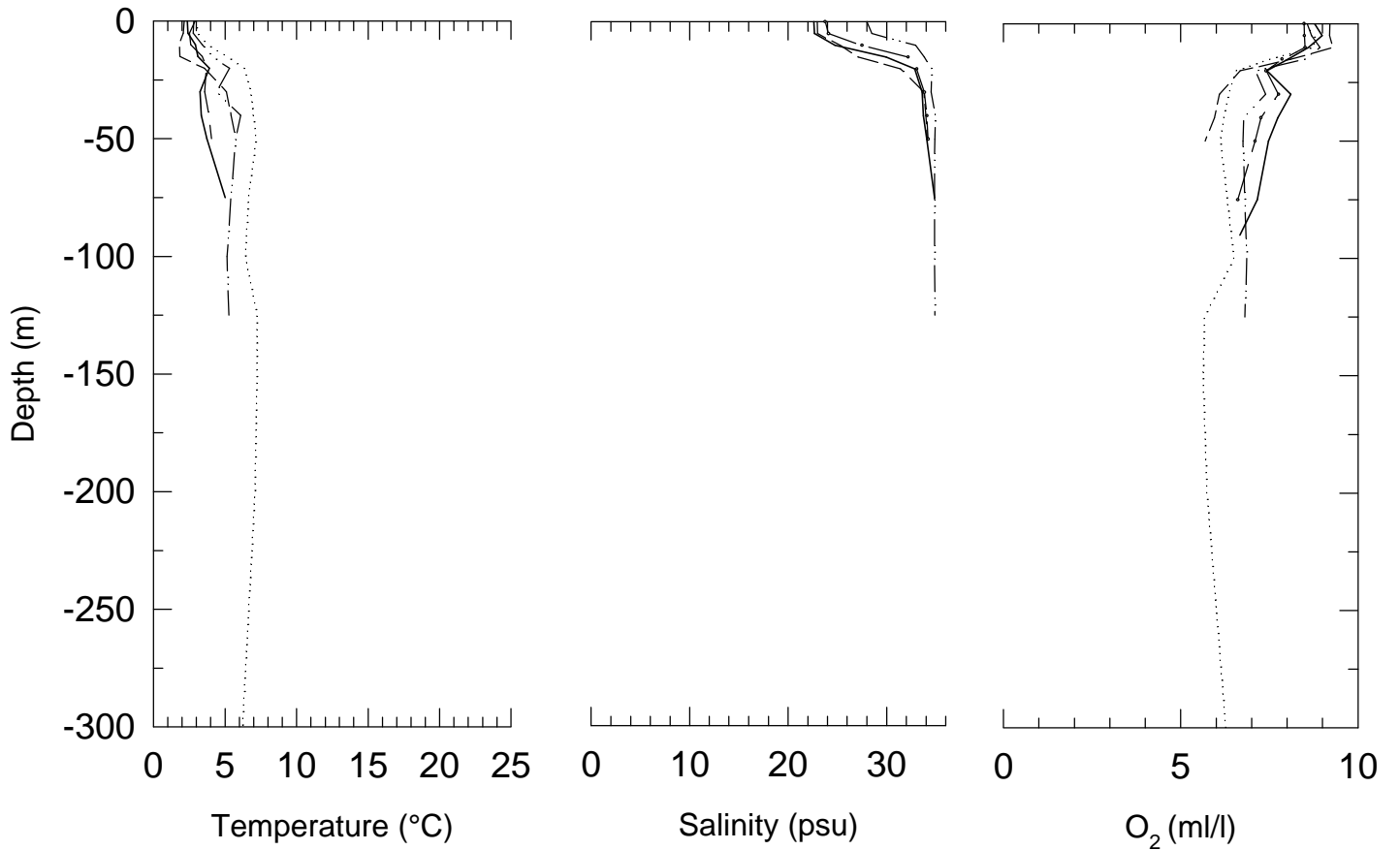


OXYGEN IN BOTTOM WATER



SKAGERRAK 010326-010326

— P2 - - - Å13 ····· Å15 ····· Å17 - - - Släggö

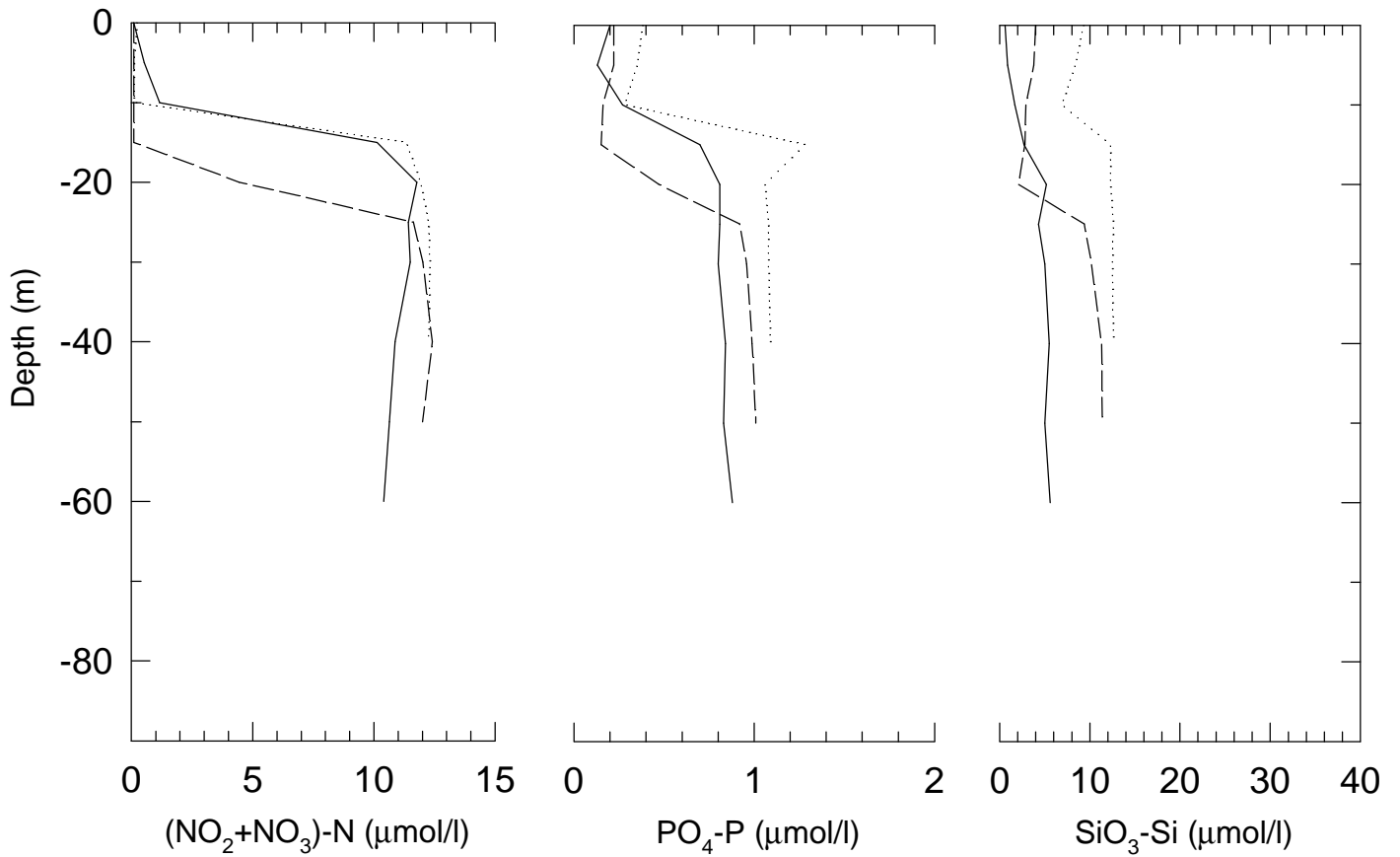
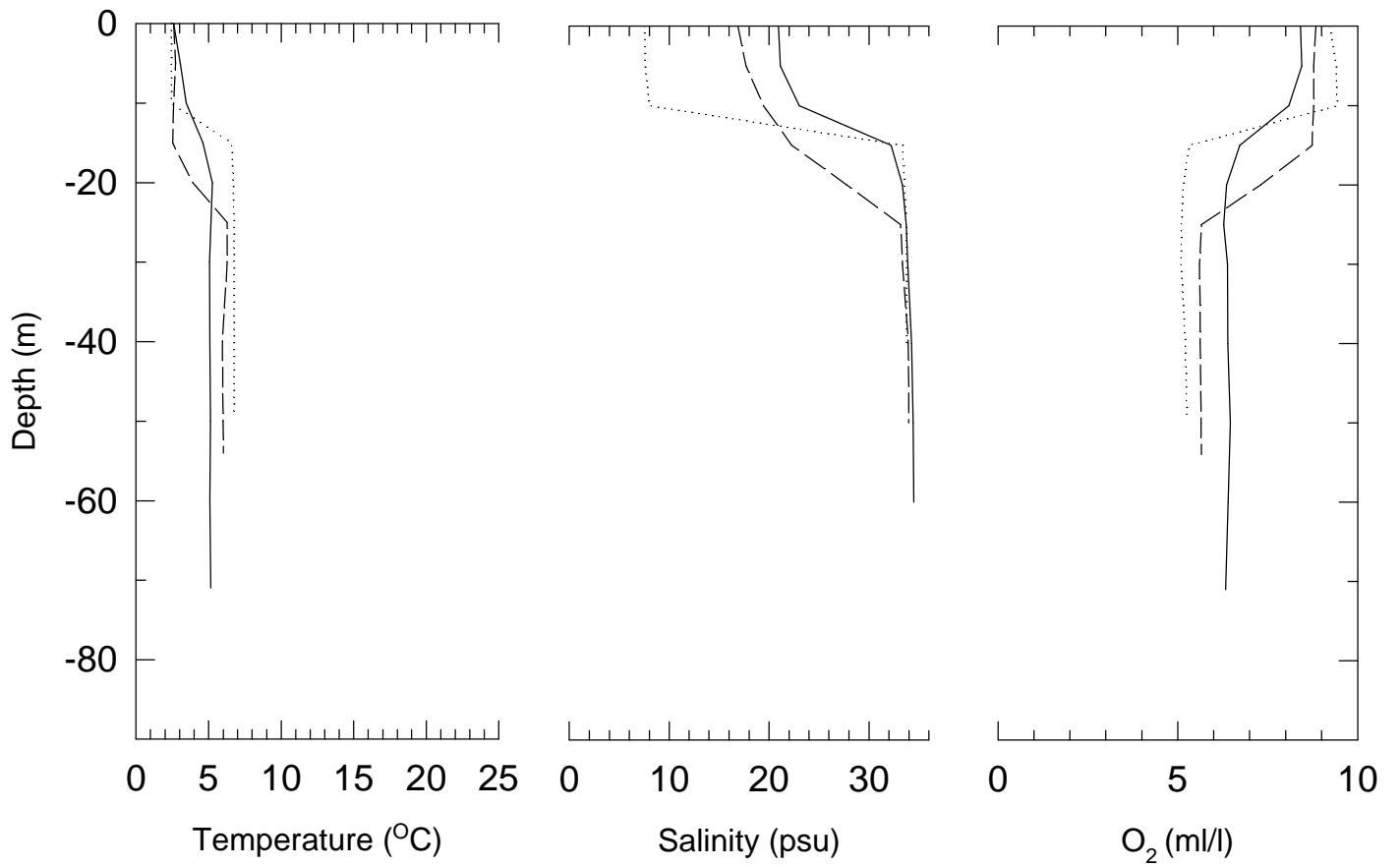


KATTEGAT and THE SOUND 010327-010327

———— Fladen

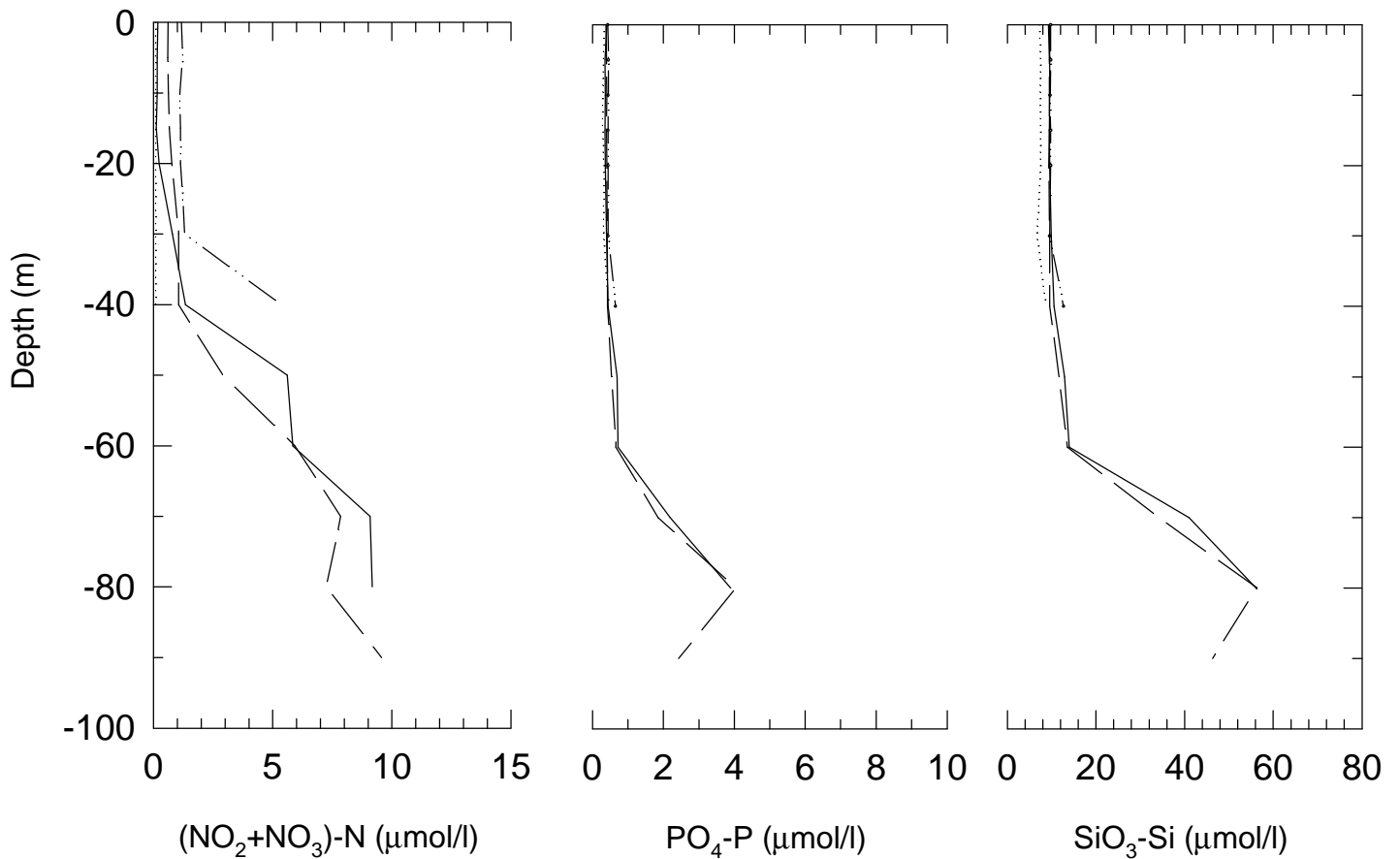
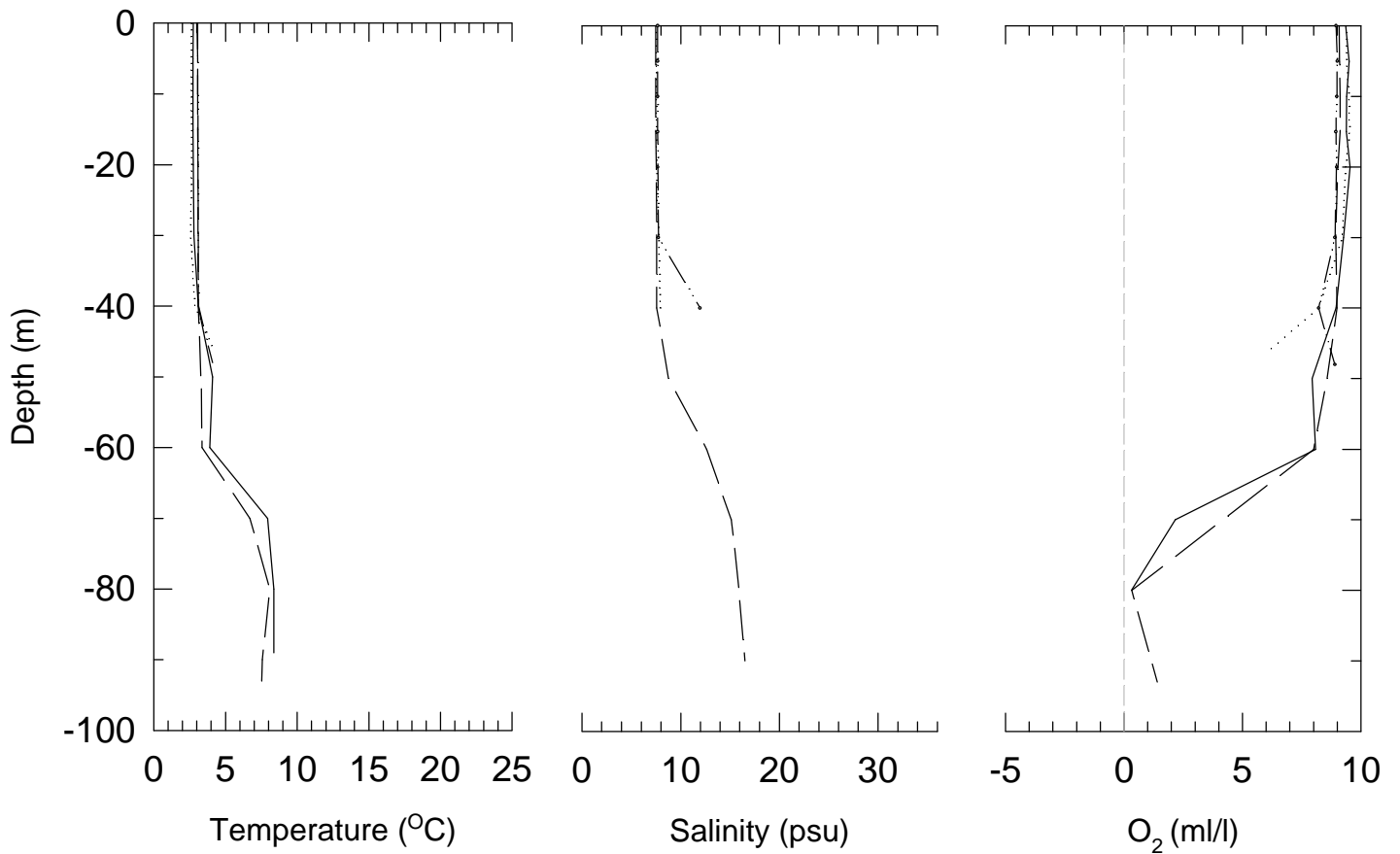
- - - - - Anholt E

..... Landskrona



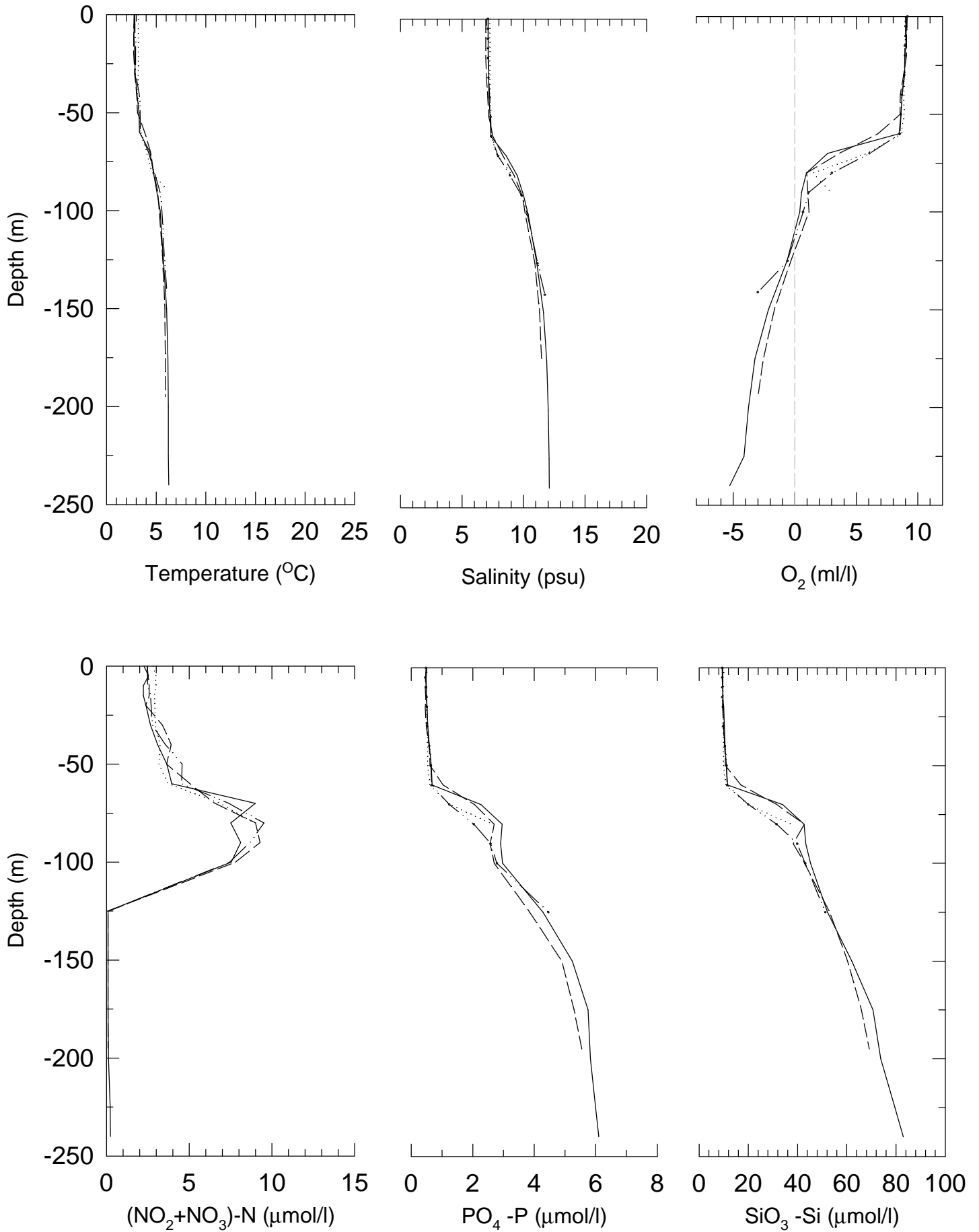
SOUTH BALTIC 010327-010328

— BY5 - - - BY4 - · - · - BY2 ····· BY1



EAST BALTIC 010329-010329

--- BY20 — BY15 -·-·- BY10 ····· BCS III-10



WEST BALTIC 010329-010330

— BY32 BY38

