

SMHI
Ocean lab

Hydrographic
series

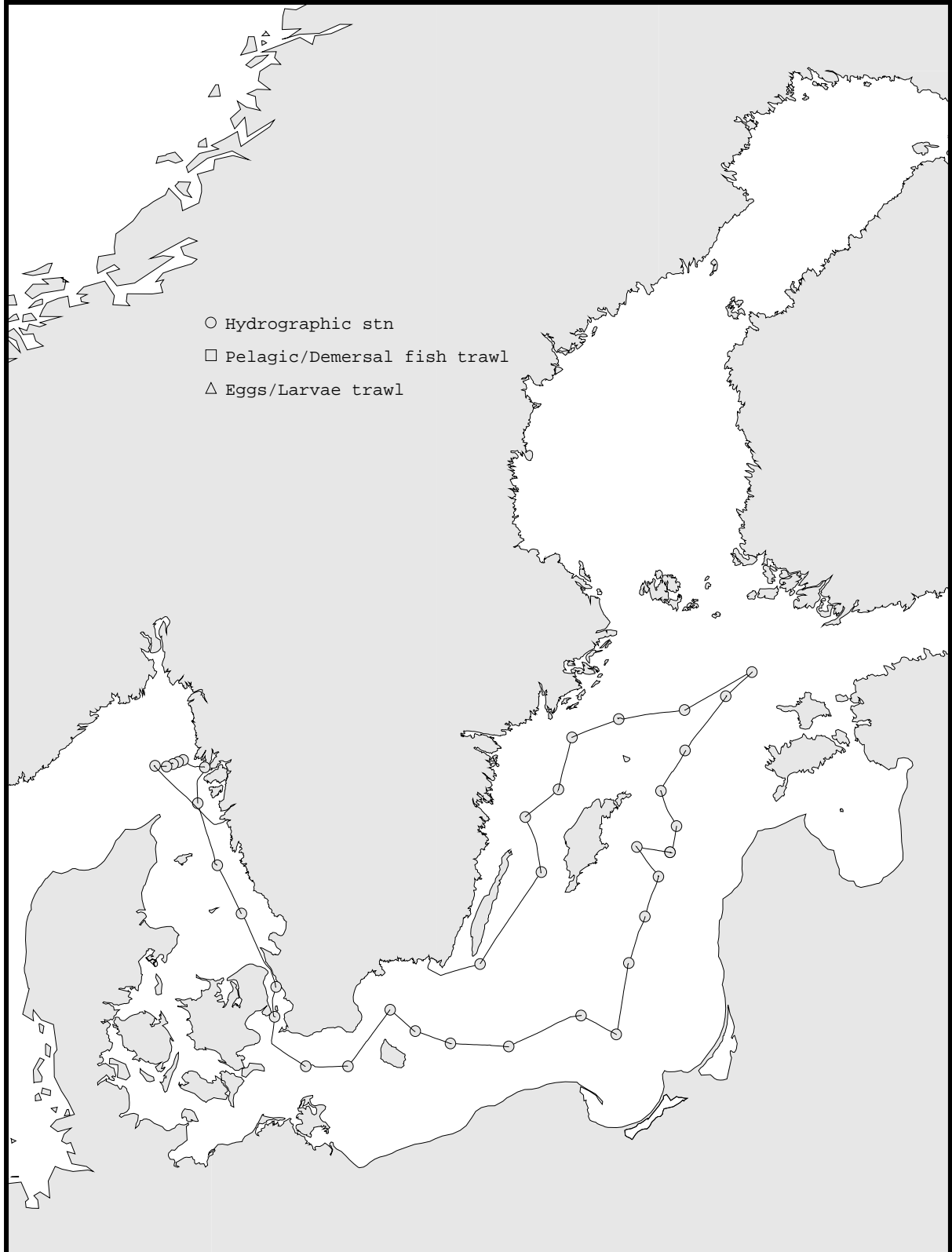
Ship: 14-Argos
Year: 2002

Date: 2002-03-26
Time: 08:10

Ser no	Stat code	P r o j	Station-----	Lat-----	Lon-----	Date yyyymmdd	Time hhmm utc	Bottom depth m	Secchi depth m	Wind di ve	Air temp C	Air pres hPa	WCSI elec tu	C P P C P Z Z T	No de	T e a h	S x 2	P x x	O x x	H x x	P x x	T x x	N x x	N x x	T x x	A x x	S x x	H x x	L x x	P x x	P x x	T x x	C x x		
0226	BPSE49BMP	BY39	ÖLANDS S UDDE	N5607	E1632	20020318	0200	52		14 3	4.1	1011	9920	x	8	x	x	-	x	-	x	x	x	x	x	x	x	-	x	-	-	-	-	-	-
0227	BPWX45PMK	BY38	KARLSÖDJ	N5707	E1740	20020318	0905	111	13	18 8	6.2	1006	2820	x	14	x	x	-	x	-	x	x	x	x	x	x	x	-	x	x	-	-	-	-	-
0228	BPWX42BMP	BY36		N5743	E1722	20020318	1325	144	9.0	18 6	5.1	1004	2820	x	15	x	x	-	x	-	x	x	x	x	x	x	-	x	-	-	-	-	-	-	
0229	BPWX38PMK	BY32	NORRKÖPINGSDJ	N5801	E1759	20020318	1635	205		18 5	7.1	1003	4920	x	17	x	x	-	x	-	x	x	x	x	x	x	-	x	-	-	-	-	-	x	
0230	BPNX37BMP	BY31	LANDSORTSDJ	N5835	E1814	20020318	2050	459		23 7	4.9	1001	9920	x	23	x	x	-	x	-	x	x	x	x	x	x	-	x	x	-	-	-	-	-	
0231	BPNX36BMP	BY30		N5847	E1906	20020319	0145	175		18 7	3.7	1000	4910	x	16	x	x	-	x	-	x	x	x	x	x	x	-	x	-	-	-	-	-	-	
0232	BPNX35BMP	BY29		N5853	E2019	20020319	0605	178	10	16 10	5.6	995	1330	x	16	x	x	-	x	-	x	x	x	x	x	x	-	x	-	-	-	-	-	-	
0233	BPNX33BMP	BY27		N5917.8	E2134	20020319	1120	160	8	16 12	6.9	994	1630	x	15	x	x	-	x	-	x	x	x	x	x	x	-	x	-	-	-	-	-	x	
0234	BPNX34BMP	BY28		N5902	E2105	20020319	1430	198	7	18 10	5.0	992	1630	x	17	x	x	-	x	-	x	x	x	x	x	x	-	x	-	-	-	-	-	-	
0235	BPNX27BMP	BY21		N5826.5	E2020	20020319	2035	122		16 11	4.5	991	7990	x	14	x	x	-	x	-	x	x	x	x	x	x	-	x	-	-	-	-	-	-	
0236	BPEX26BMP	BY20	FÅRÖDJ	N5800	E1953	20020320	0030	202		16 7	4.1	990	4930	x	17	x	x	-	x	-	x	x	x	x	x	x	-	x	-	-	-	-	-	-	
0237	BPEX25BMP	BY19		N5737	E2010	20020320	0400	146		21 7	4.5	990	4830	x	15	x	x	-	x	-	x	x	x	x	x	x	-	x	-	-	-	-	-	-	
0238	BPEX21BMP	BY15	GOTLANDSDJ	N5720	E2003	20020320	0635	247	9	23 11	4.2	991	1530	x	19	x	x	-	x	-	x	x	x	x	x	x	-	x	x	-	-	-	-	-	
0239	BPEX21BAS	BY15	GOTLANDSDJ	N5720	E2003	20020320	0750	247	9	23 11	4.2	991	1530	-	6	x	x	-	x	-	x	x	x	x	x	x	-	x	-	-	-	-	-	-	
0240	BPEX19BMP	BY13		N5723.5	E1926	20020320	1015	118	12.5	23 15	6.6	992	1640	x	14	x	x	-	x	-	x	x	x	x	x	x	-	x	-	-	-	-	-	-	
0241	BPEX14BMP	BY11		N5704	E1950	20020320	1245	220		21 13	3.8	994	2740	x	17	x	x	-	x	-	x	x	x	x	x	x	-	x	-	-	-	-	-	-	
0242	BPEX13BMP	BY10		N5638	E1935	20020320	1645	146		27 15	4.3	995	6840	x	15	x	x	-	x	-	x	x	x	x	x	x	-	x	-	-	-	-	-	-	
0243	BPSE12BMP	BY9	KLAIPEDA	N5607.5	E1917	20020320	2050	120		25 10	4.7	998	9930	x	14	x	x	-	x	-	x	x	x	x	x	x	-	x	-	-	-	-	-	-	
0244	BPSE70BMP	PL-P63		N5521	E1903.5	20020321	0140	85		27 13	3.9	1000	9990	x	12	x	x	-	x	-	x	x	x	x	x	x	-	x	-	-	-	-	-	x	
0245	BPSE11PMK	BCS III-10		N5533.3	E1824	20020321	0525	89		30 14	3.1	1000	1240	x	12	x	x	-	x	-	x	x	x	x	x	x	-	x	-	-	-	-	-	-	
0246	BPSE09BMP	BY7	STOLPE RÄNNA	N5513	E1704	20020321	1125	90	7	27 14	6.1	1004	1040	x	12	x	x	-	x	-	x	x	x	x	x	x	-	x	-	-	-	-	-	-	
0247	BPSB07BMP	BY5	BORNHOLMSDJ	N5515	E1559	20020321	1545	89	9	27 10	5.8	1004	2730	x	12	x	x	-	x	-	x	x	x	x	x	x	-	x	x	-	-	-	-	-	
0248	BPSB06PMK	BY4	CHRISTIANSÖ	N5523	E1520	20020321	1830	92		27 9	5.1	1004	9990	x	12	x	x	-	x	-	x	x	x	x	x	x	-	x	-	-	-	-	-	-	
0249	BPSH05BAS	HANÖBUKTEN		N5537	E1452	20020321	2050	79		30 7	4.2	1005	9990	x	11	x	x	-	x	-	x	x	x	x	x	x	-	x	-	-	-	-	-	-	
0250	BPSA03BMP	BY2	ARKONA	N5500	E1405	20020322	0115	49		30 9	3.9	1007	9930	x	8	x	x	-	x	-	x	x	x	x	x	x	-	x	x	-	-	-	-	-	
0251	BPSA02PMK	BY1		N5500	E1318	20020322	0355	47		30 13	4.1	1008	9930	x	8	x	x	-	x	-	x	x	x	x	x	x	-	x	-	-	-	-	-	-	
0252	SOSX48BAS	DROGDEN E		N5532.40	E1243.75	20020322	0740	11		27 7	4.4	1010	6810	x	5	-	-	-	-	-	-	-	-	-	-	-	-	-	-	-	-	-	-	-	
0253	SOCX39PMK	W LANDSKRONA		N5552.0	E1245.0	20020322	1005	50	7	36 7	6.0	1012	2720	x	9	x	x	-	x	-	x	x	x	x	x	x	-	x	-	-	-	-	-	-	
0254	KAEX29BMP	ANHOLT E		N5640.0	E1207.0	20020322	1525	56	5	36 7	6.0	1016	1520	x	10	x	x	-	x	-	x	x	x	x	x	x	-	x	x	-	-	-	-	-	
0255	KANX25PMK	FLADEN		N5711.5	E1140	20020322	1850	81		34 8	5.5	1020	9920	x	12	x	x	-	x	-	x	x	x	x	x	x	-	x	-	-	-	-	-	x	
0256	SKEX23PMK	P2		N5752	E1118	20020322	2310	92		02 8	5.1	1024	9920	x	10	x	x	-	x	-	x	x	x	x	x	x	-	x	-	-	-	-	-	-	
0257	FIBG27PMK	SLÄGGÖ		N5815.5	E1126.0	20020323	0150	65		36 3	4.8	1026	9910	x	9	x	x	-	x	-	x	x	x	x	x	x	-	x	-	-	-	-	-	x	
0258	SKEX14PMK	Å13		N5820.2	E1102	20020323	0330	84		36 8	4.5	1027	9910	x	9	x	x	-	x	-	x	x	x	x	x	x	-	x	-	-	-	-	-	-	
0259	SKEX15PMK	Å14		N5819	E1056.5	20020323	0400	116		36 8	4.5	1028	9990	x	10	-	-	-	-	-	-	-	-	-	-	-	-	-	-	-	-	-	-	-	
0260	SKEX16PMK	Å15		N5817.7	E1051	20020323	0450	134		36 9	4.4	1029	1630	x	11	x	x	-	x	-	x	x	x	x	x	x	-	x	-	-	-	-	-	x	
0261	SKEX17PMK	Å16		N5816	E1043.5	20020323	0525	201		36 9	4.8	1029	1630	x	13	-	-	-	-	-	-	-	-	-	-	-	-	-	-	-	-	-	-	-	
0262	SKEX18PMK	Å17		N5816.5	E1030.8	20020323	0650	324	6	02 10	5.1	1027	1630	x	14	x	x	-	x	-	x	x	x	x	x	x	-	x	-	-	-	-	-	-	

TRACK CHART

Country: Sweden
Ship : Argos
Date : 20020317-20020323
Series : 0226-0262



Bottom water oxygen concentration (ml/l)

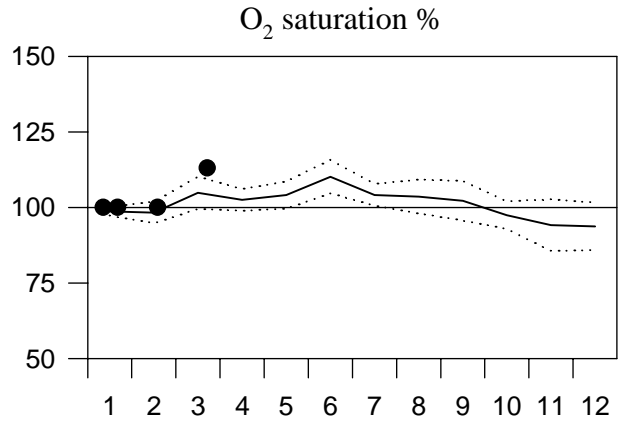
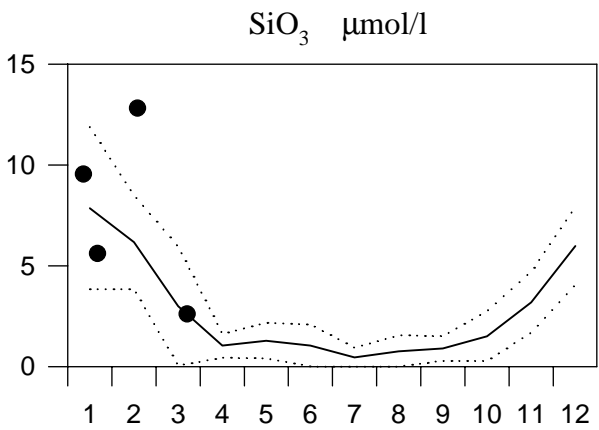
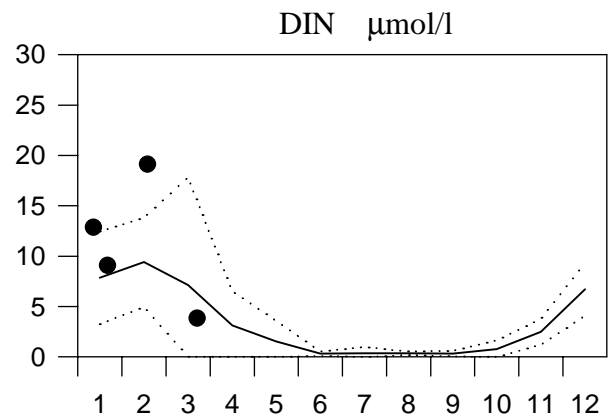
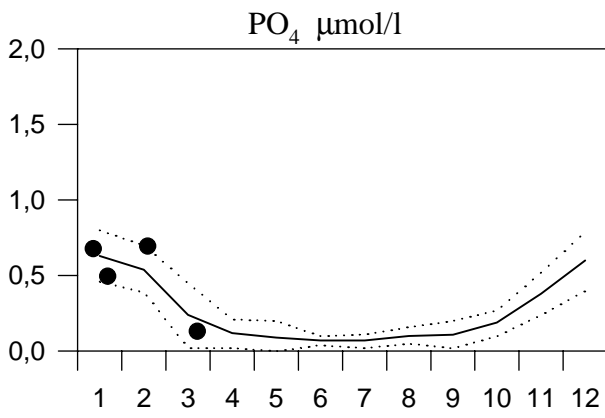
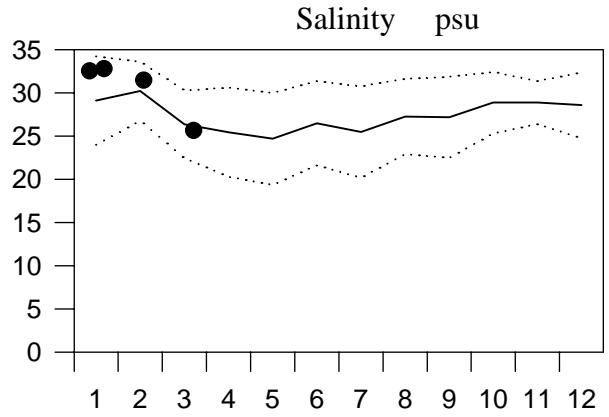
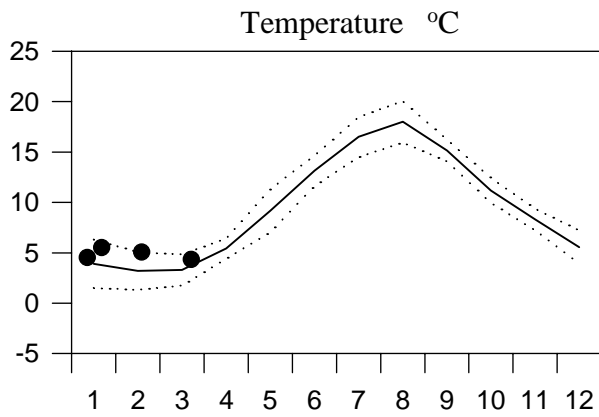
Country: Sweden
Ship : Argos
Date : 20020318-20020323
Series : 0226-0262



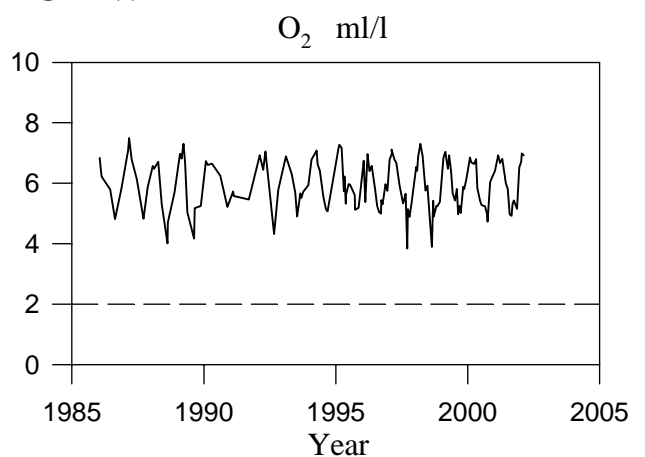
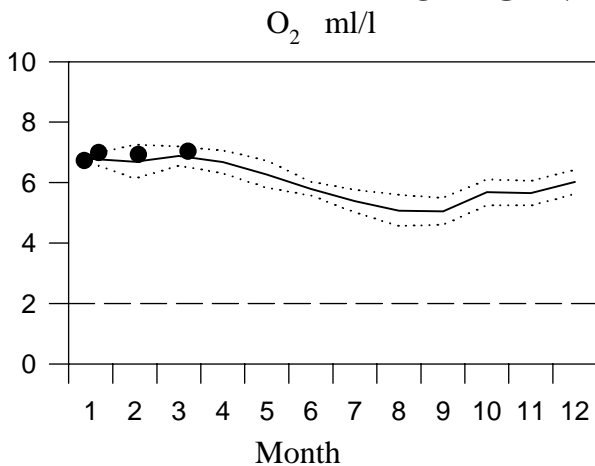
STATION P2 SURFACE WATER

Annual Cycles

— Mean 1990-1999 St.Dev. ● 2002



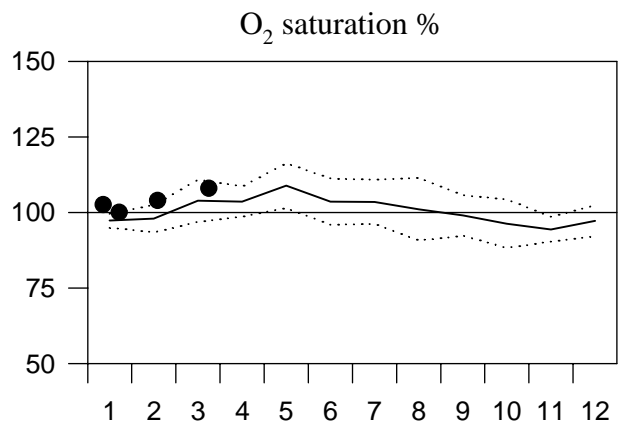
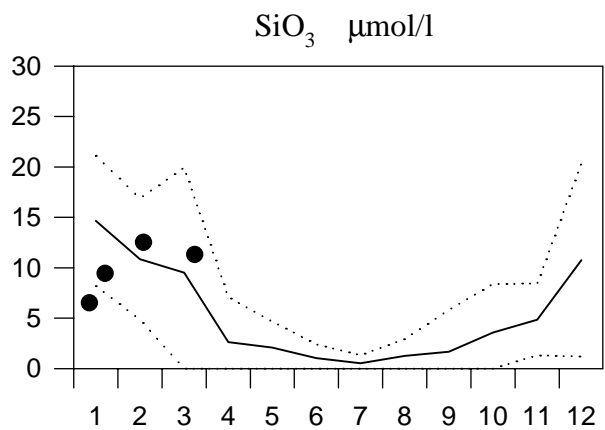
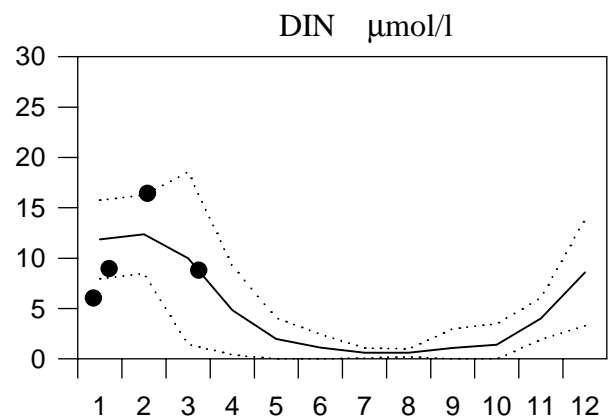
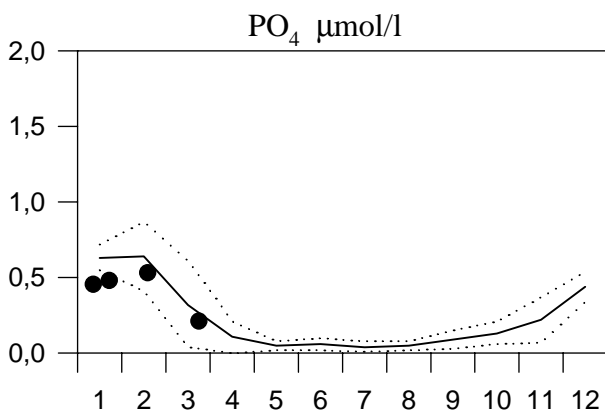
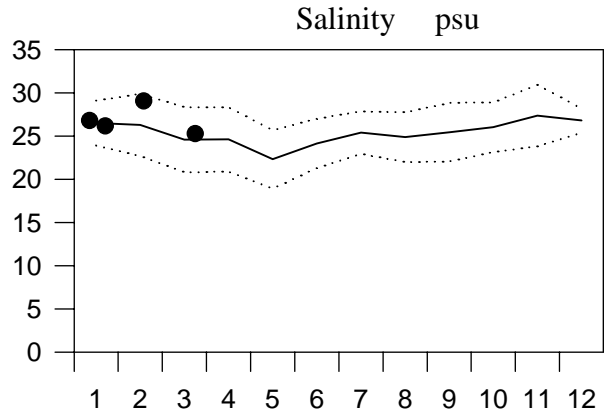
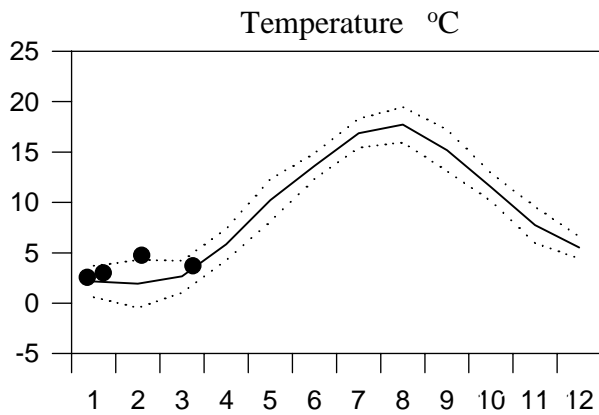
OXYGEN IN BOTTOM WATER



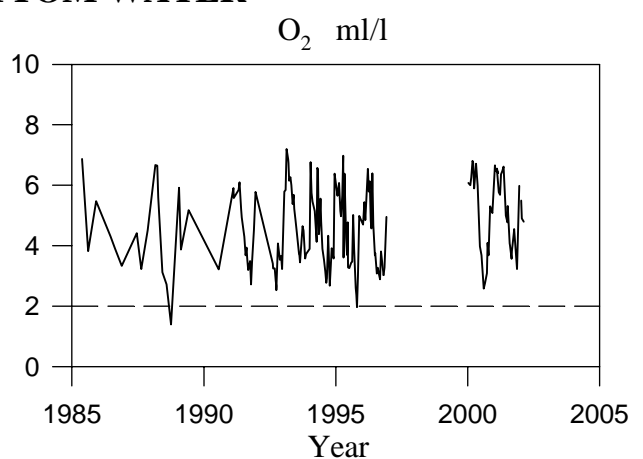
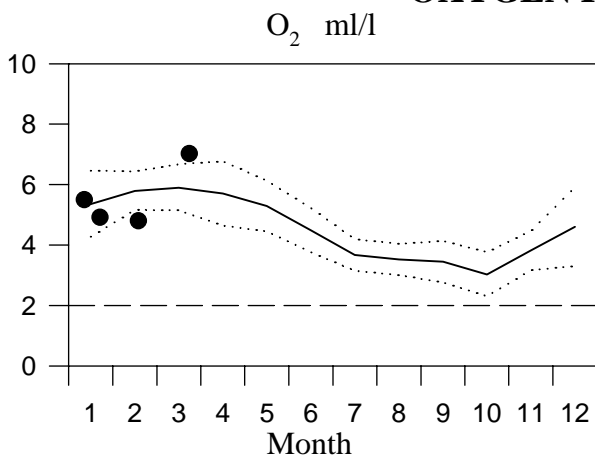
STATION SLÄGGÖ SURFACE WATER

Annual Cycles

— Mean 1990-1999 St.Dev. ● 2002



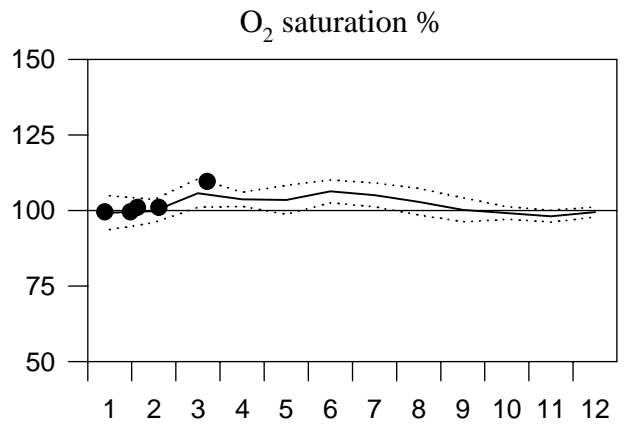
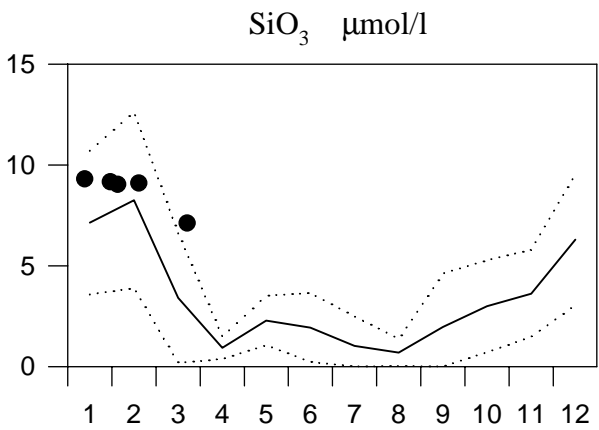
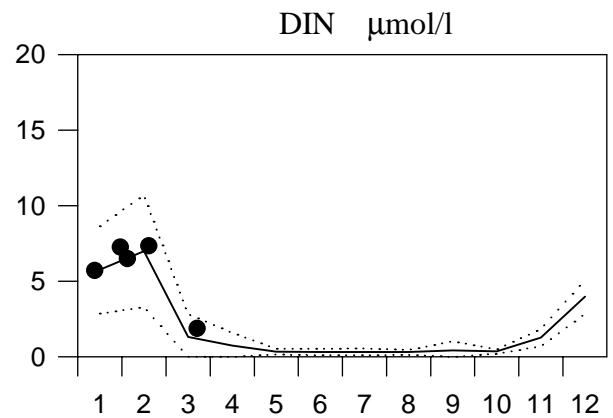
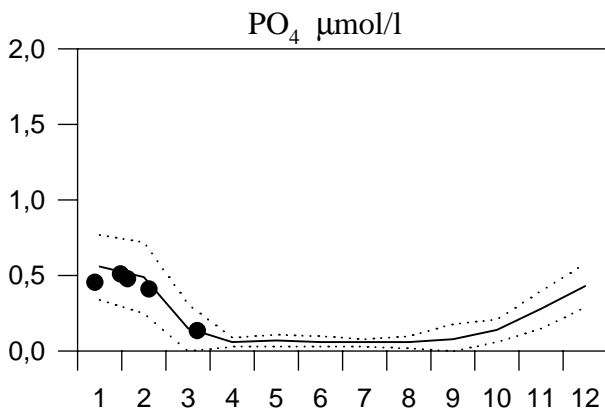
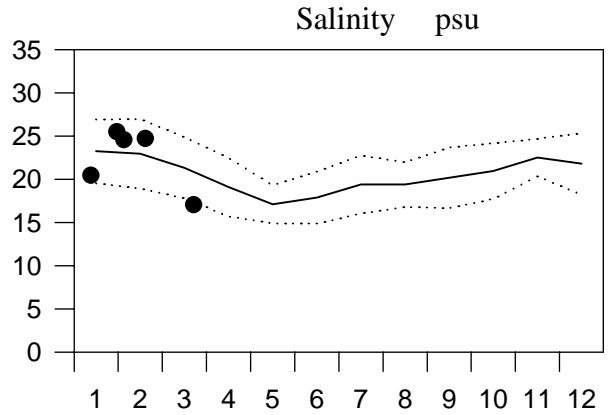
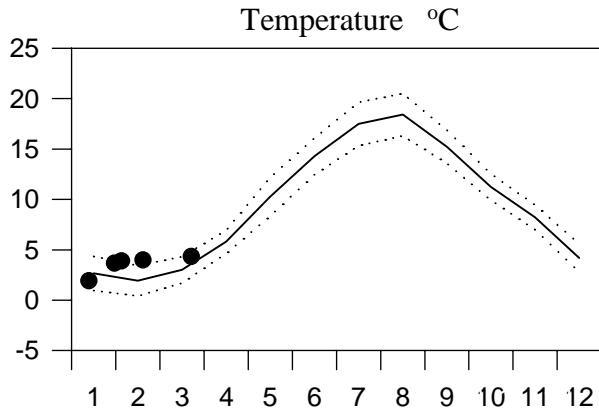
OXYGEN IN BOTTOM WATER



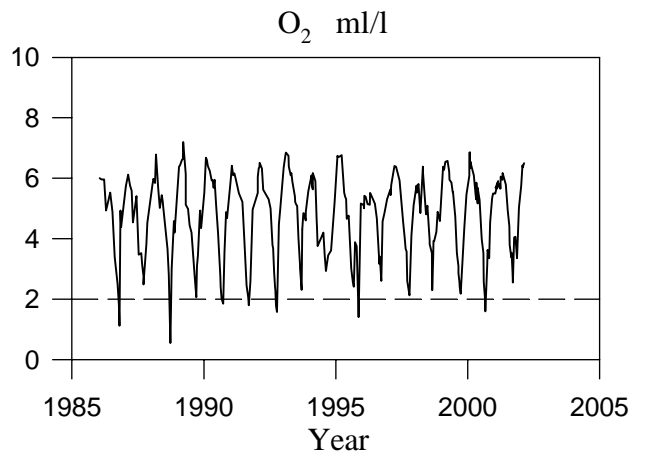
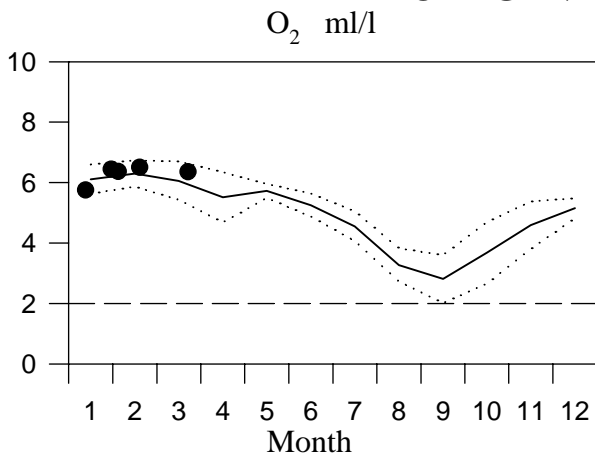
STATION ANHOLT E SURFACE WATER

Annual Cycles

— Mean 1990-1999 ····· St.Dev. ● 2002



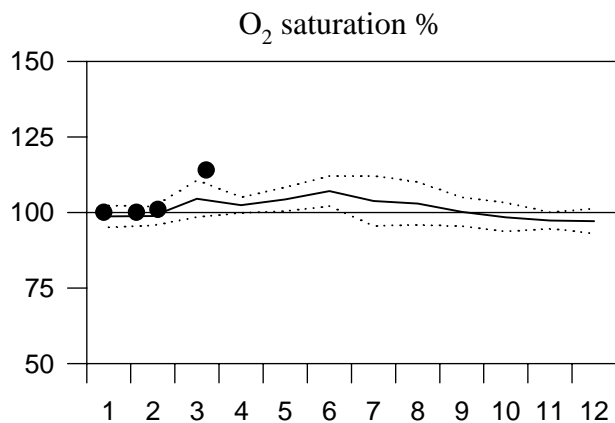
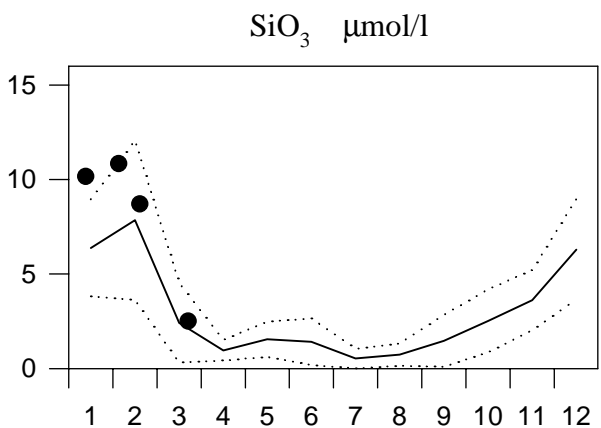
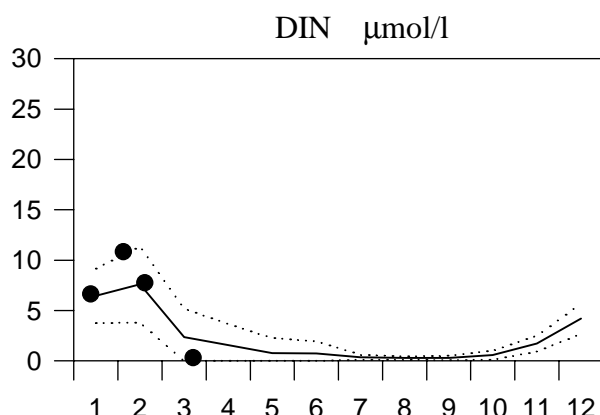
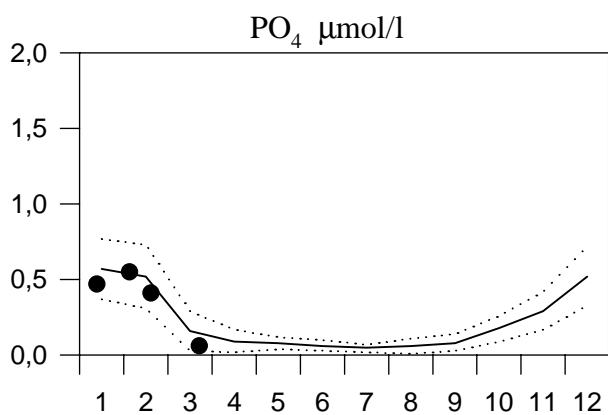
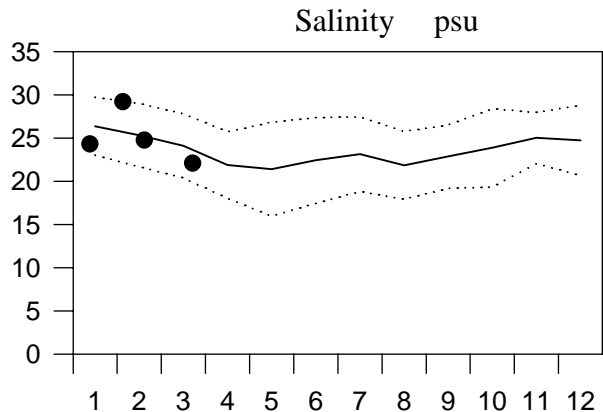
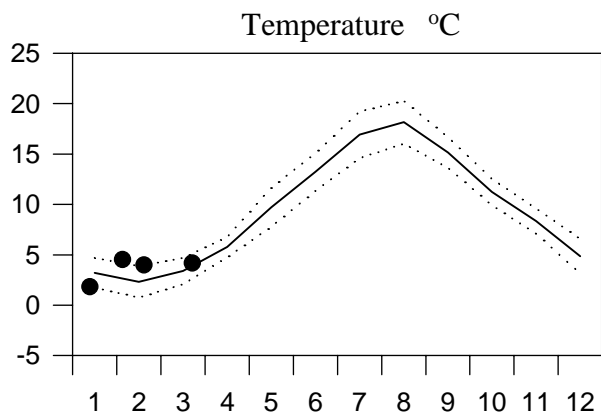
OXYGEN IN BOTTOM WATER



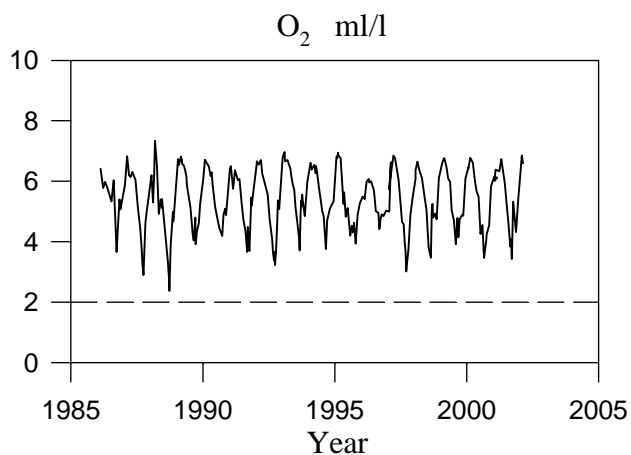
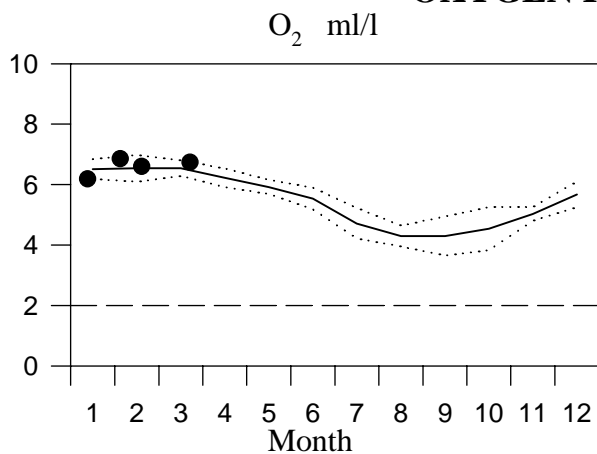
STATION FLADEN SURFACE WATER

Annual Cycles

— Mean 1990-1999 St.Dev. ● 2002



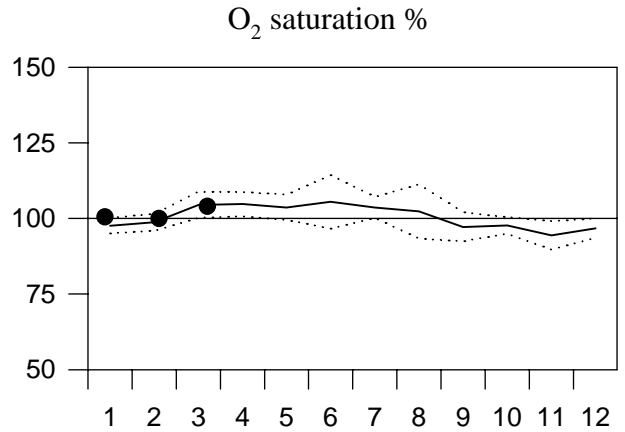
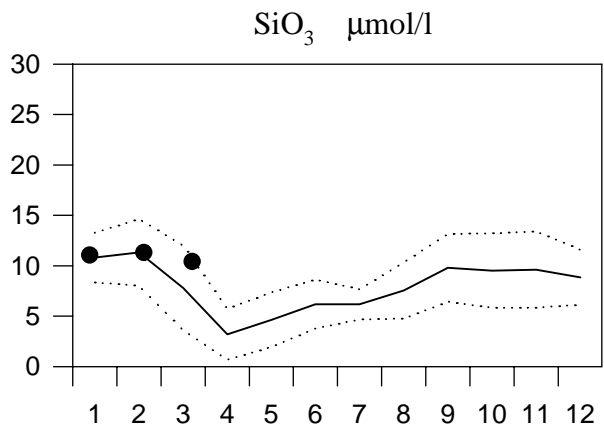
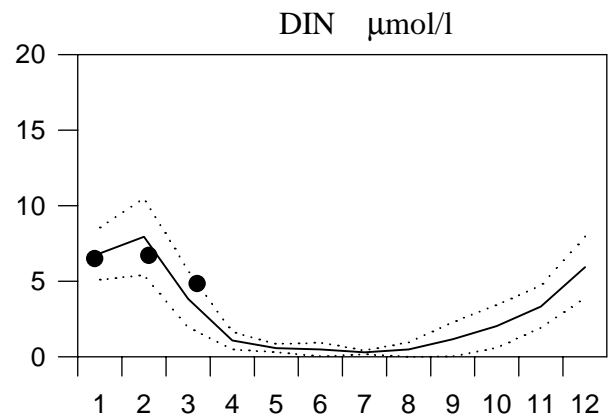
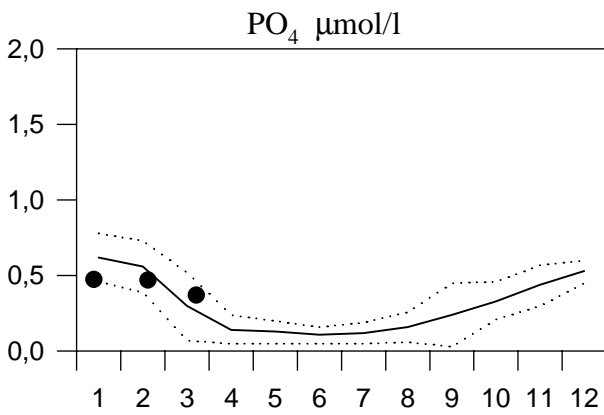
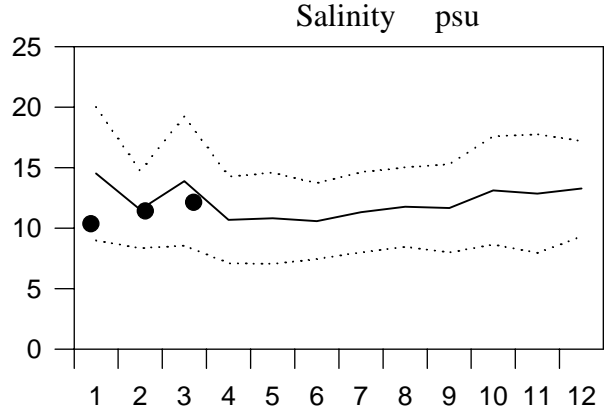
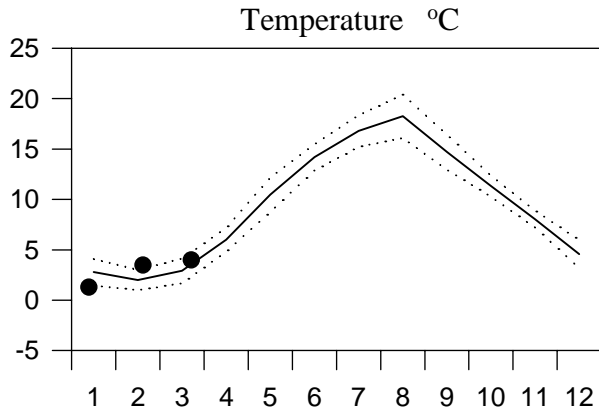
OXYGEN IN BOTTOM WATER



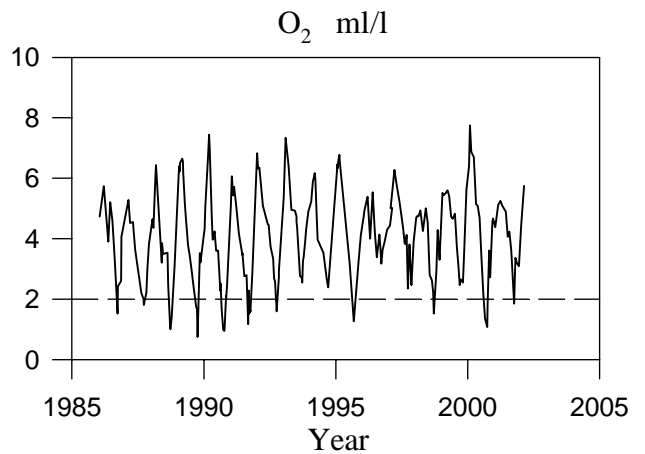
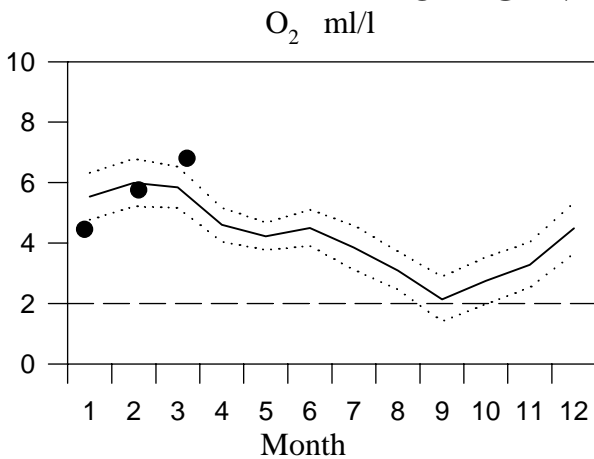
STATION W LANDSKRONA SURFACE WATER

Annual Cycles

— Mean 1990-1999 St.Dev. ● 2002



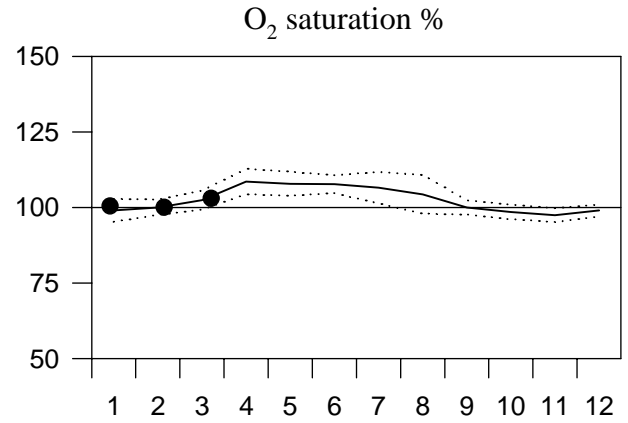
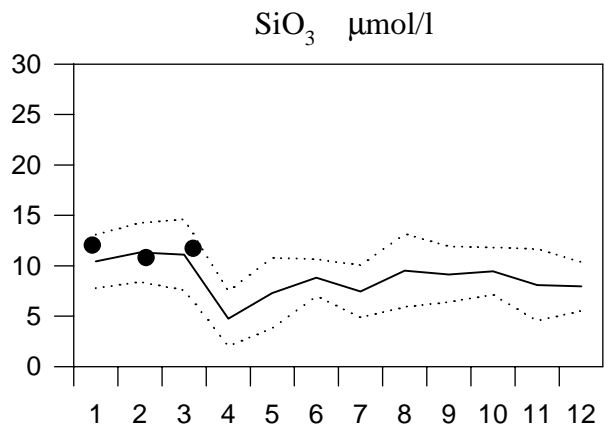
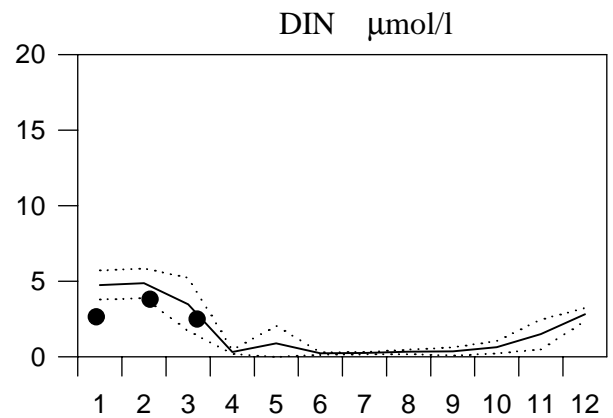
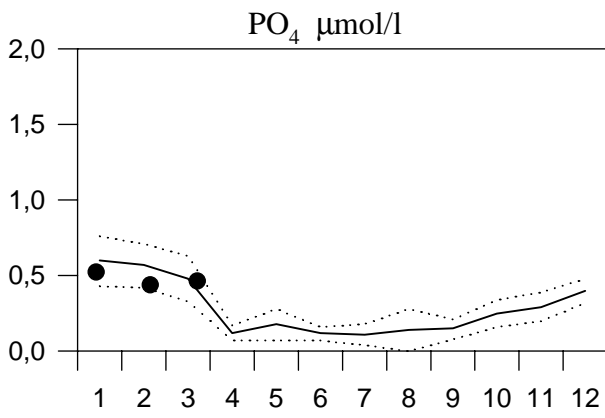
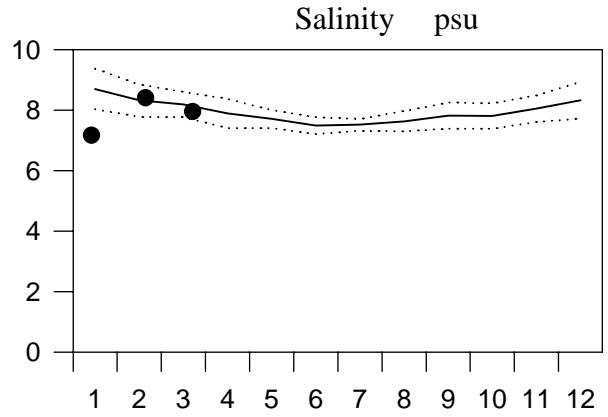
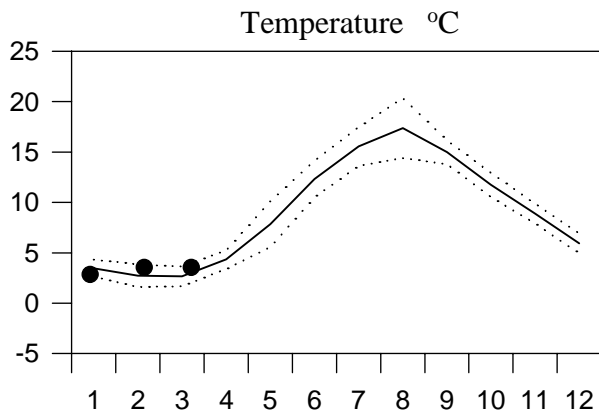
OXYGEN IN BOTTOM WATER



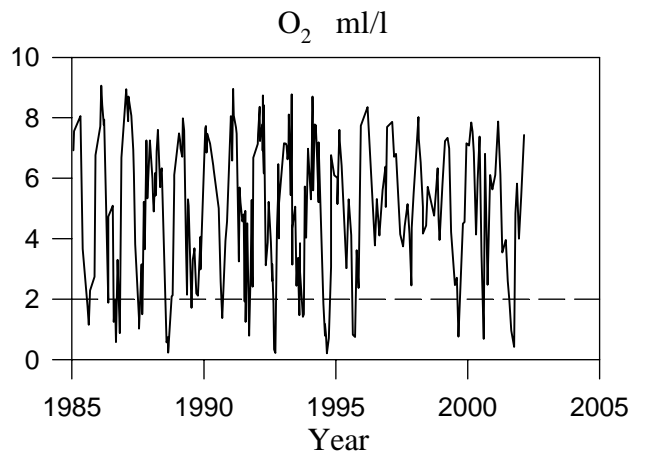
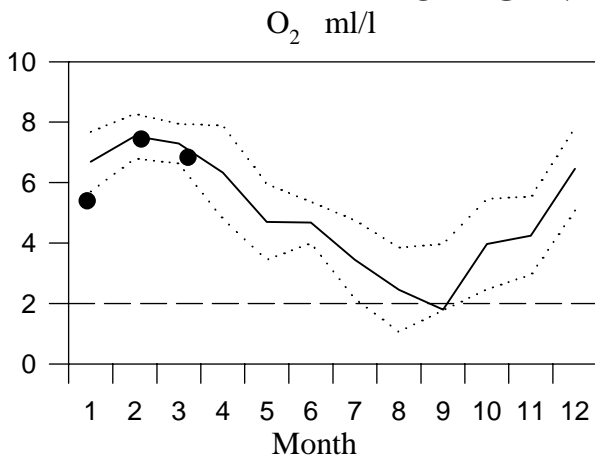
STATION BY1 SURFACE WATER

Annual Cycles

— Mean 1990-1999 St.Dev. ● 2002



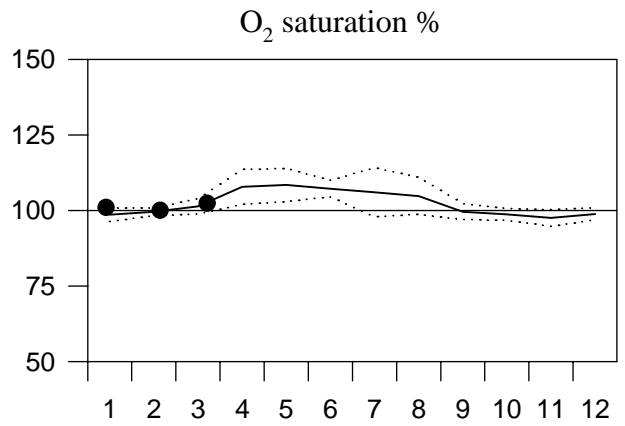
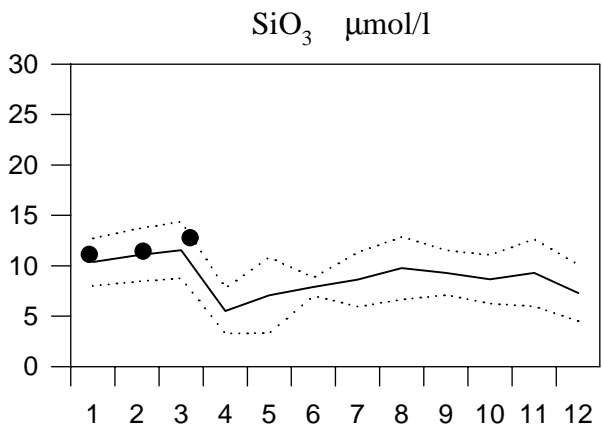
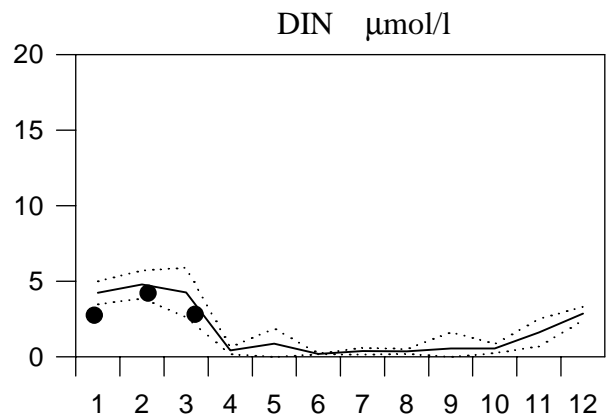
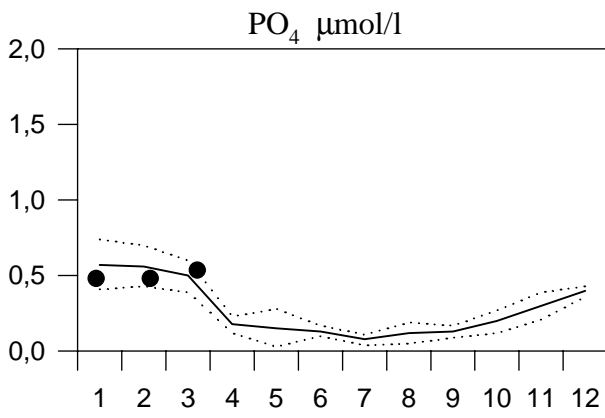
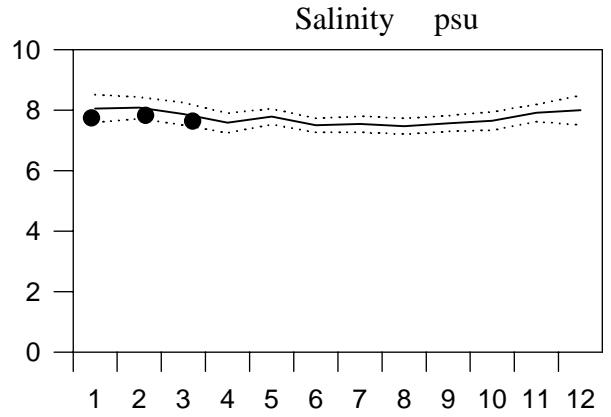
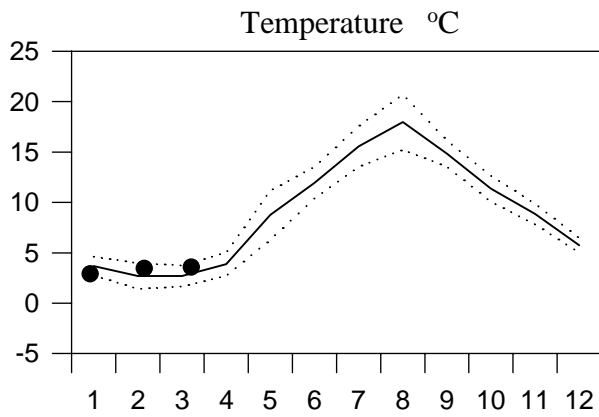
OXYGEN IN BOTTOM WATER



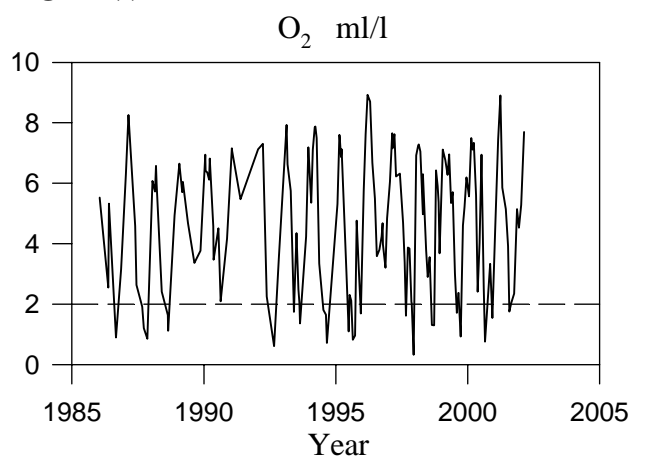
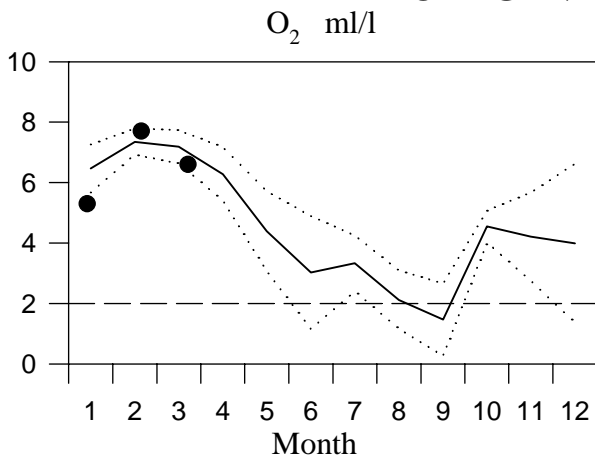
STATION BY2 SURFACE WATER

Annual Cycles

— Mean 1990-1999 St.Dev. ● 2002



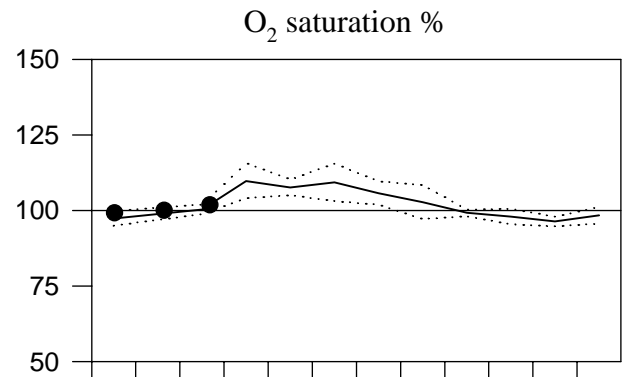
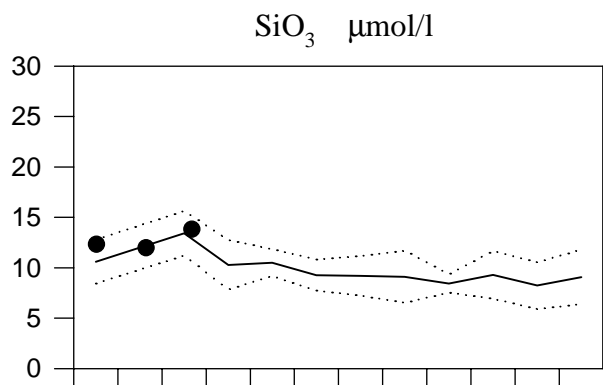
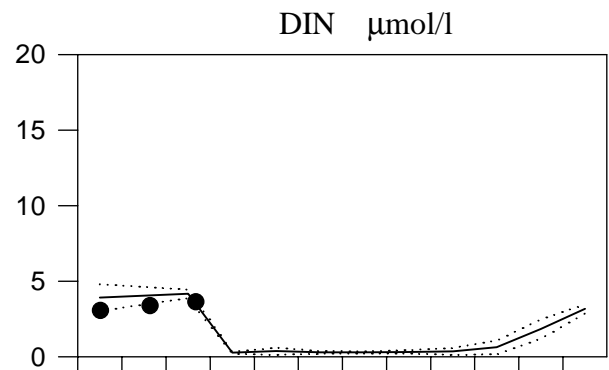
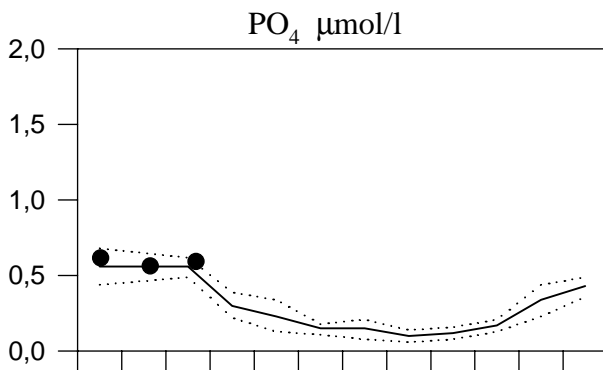
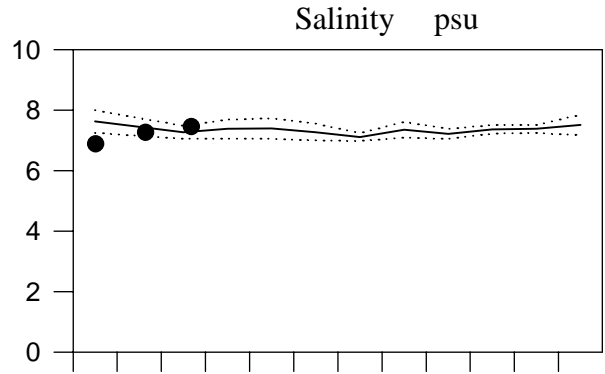
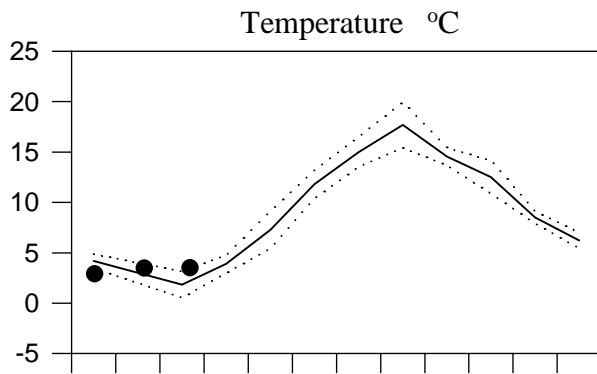
OXYGEN IN BOTTOM WATER



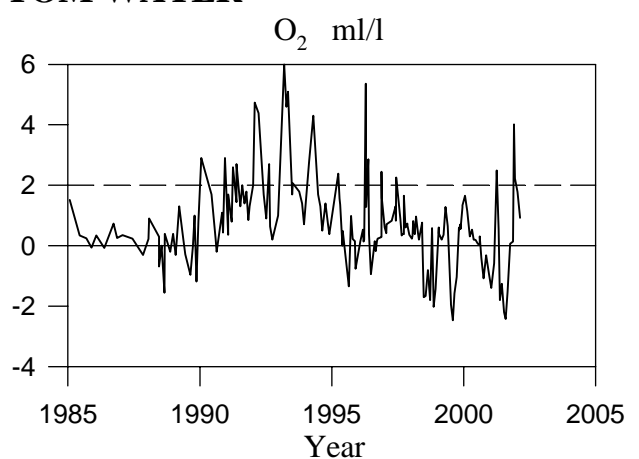
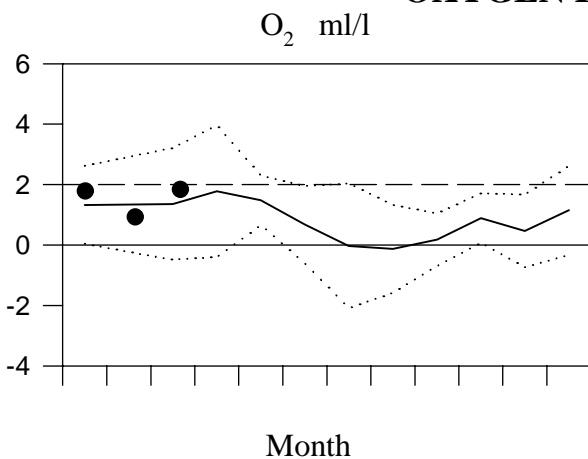
STATION HANÖBUKTEN SURFACE WATER

Annual Cycles

— Mean 1990-1999 St.Dev. ● 2002



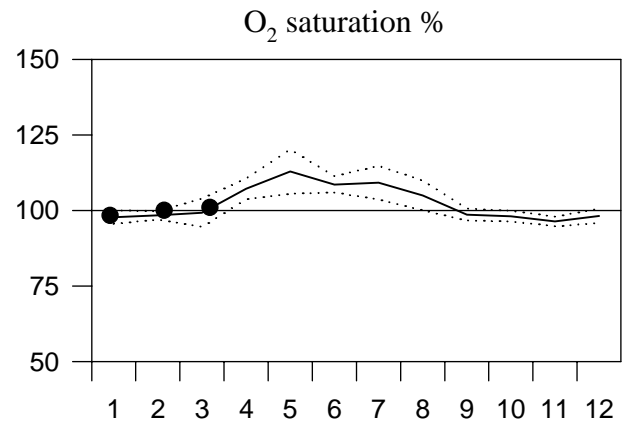
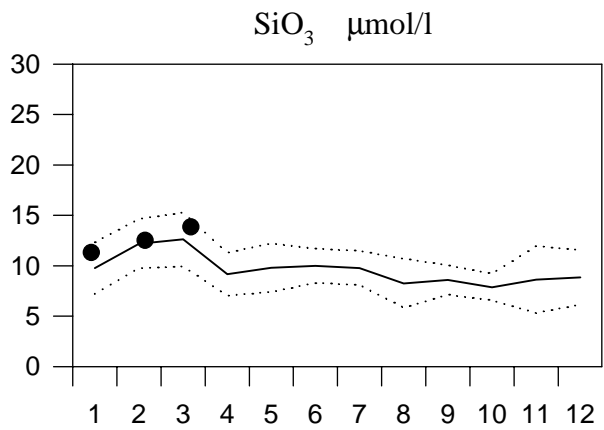
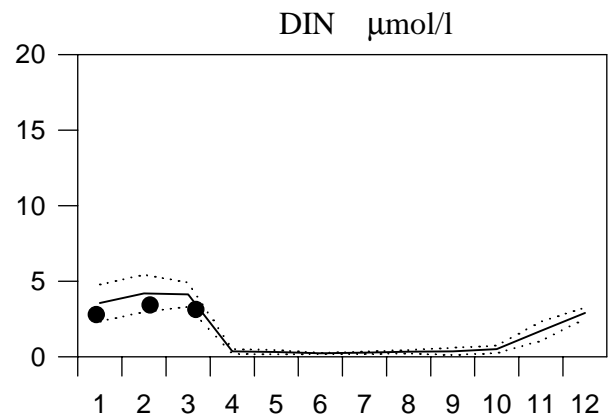
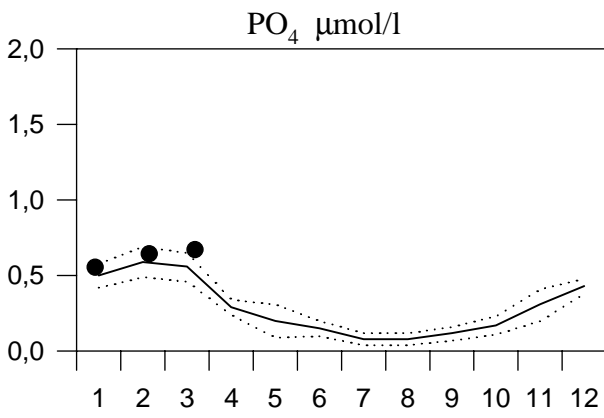
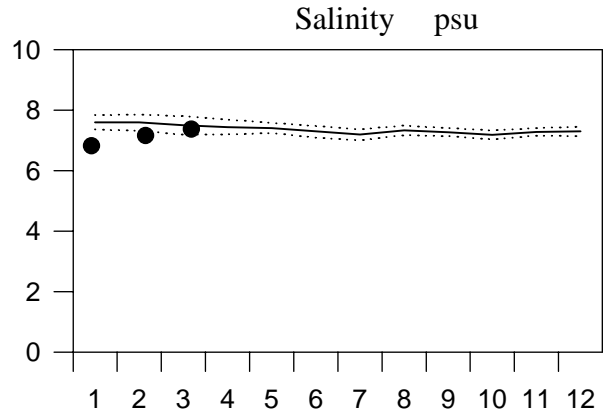
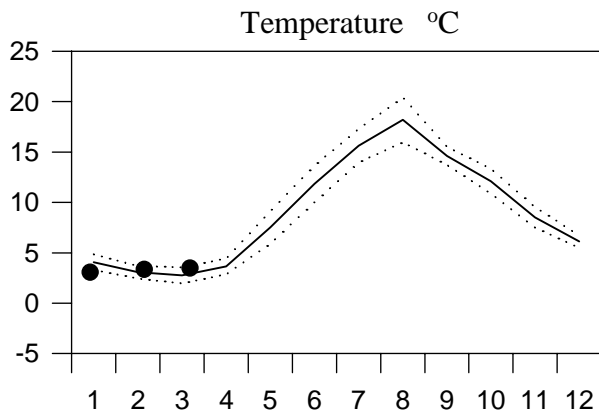
OXYGEN IN BOTTOM WATER



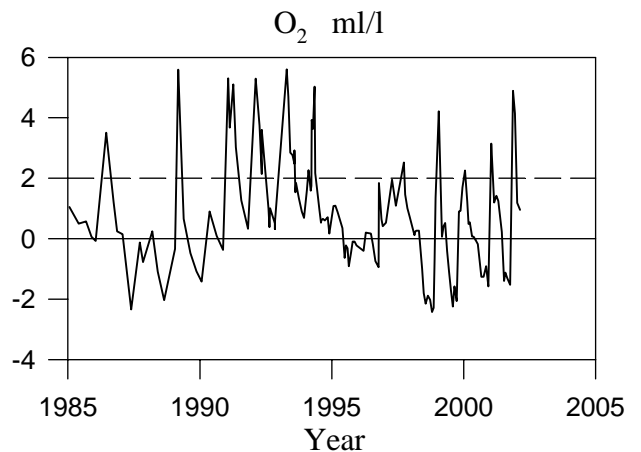
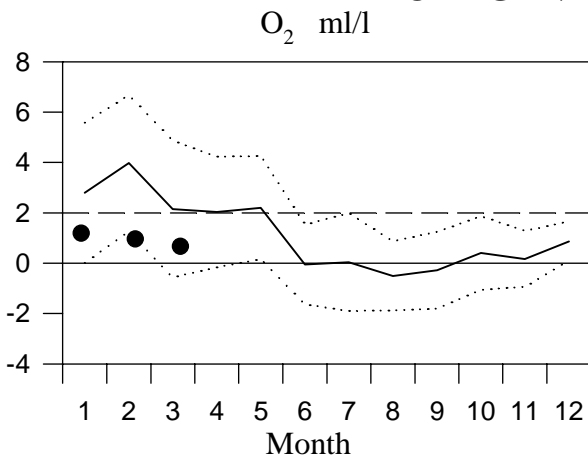
STATION BY4 SURFACE WATER

Annual Cycles

— Mean 1990-1999 St.Dev. ● 2002



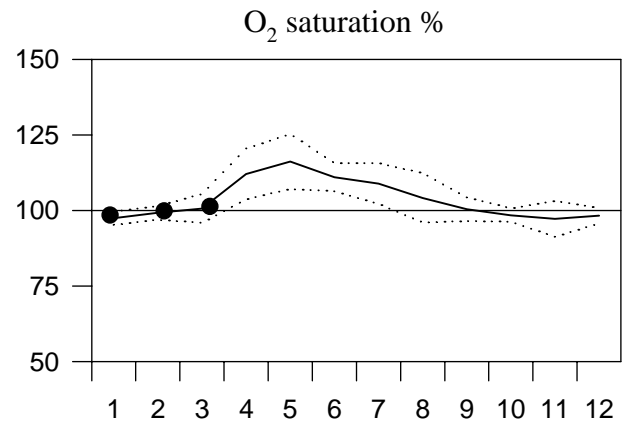
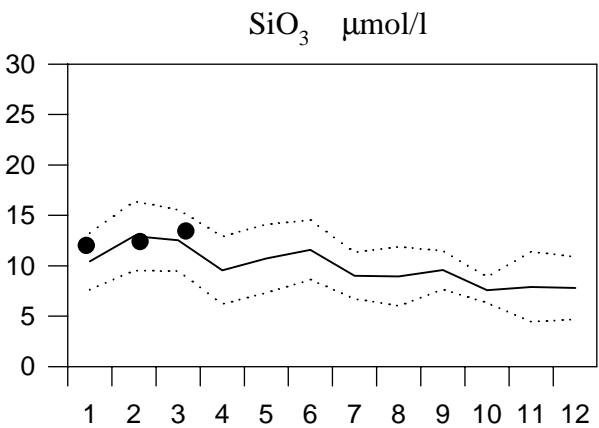
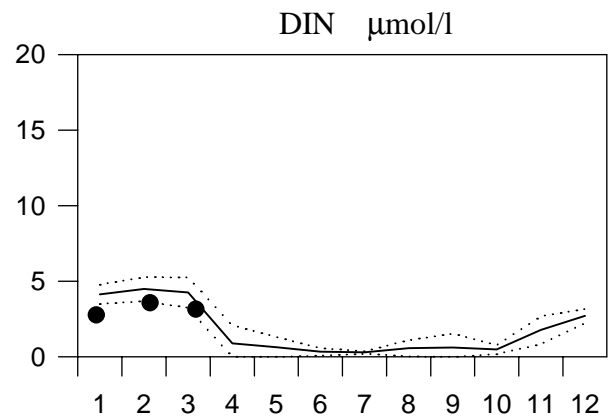
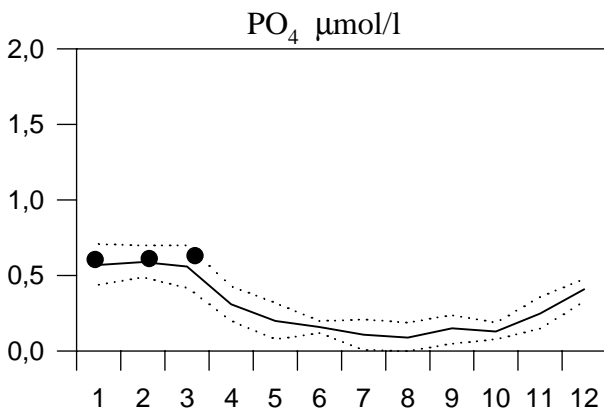
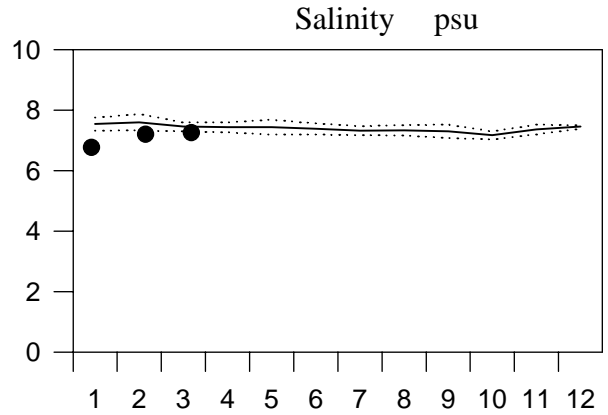
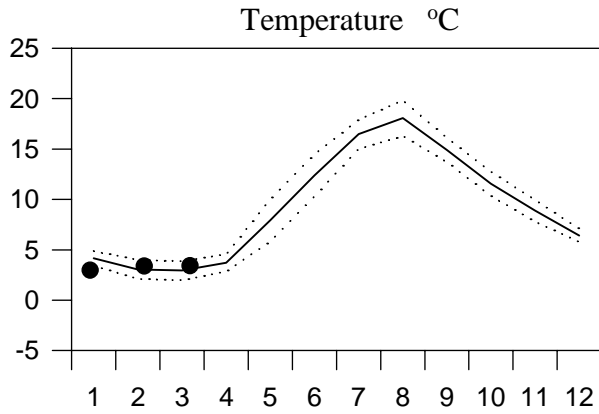
OXYGEN IN BOTTOM WATER



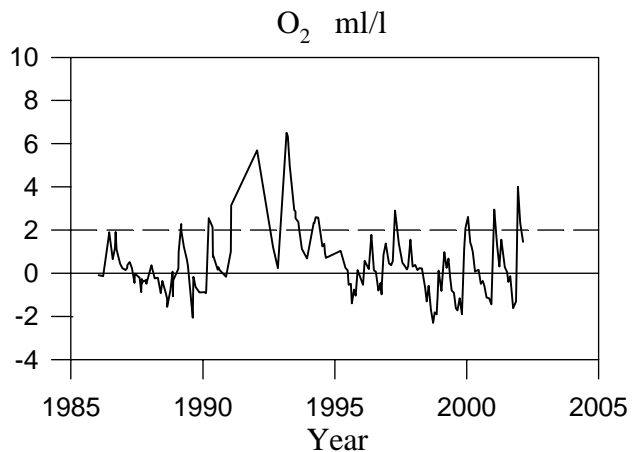
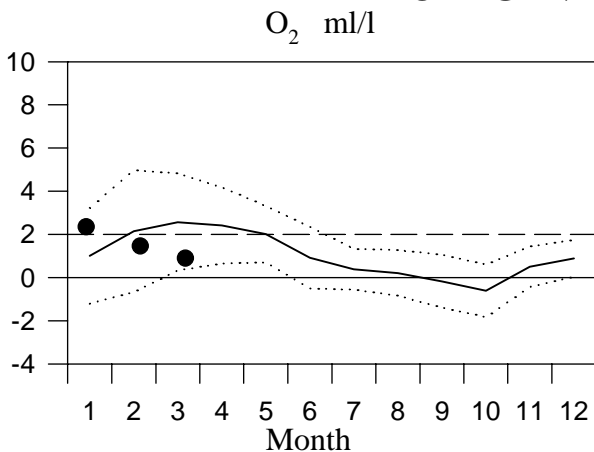
STATION BY5 SURFACE WATER

Annual Cycles

— Mean 1990-1999 St.Dev. ● 2002



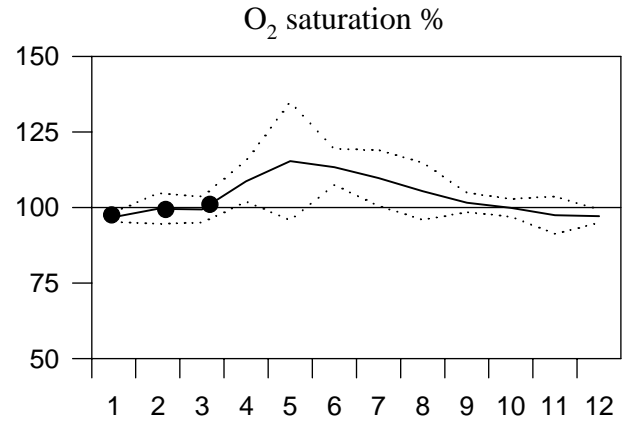
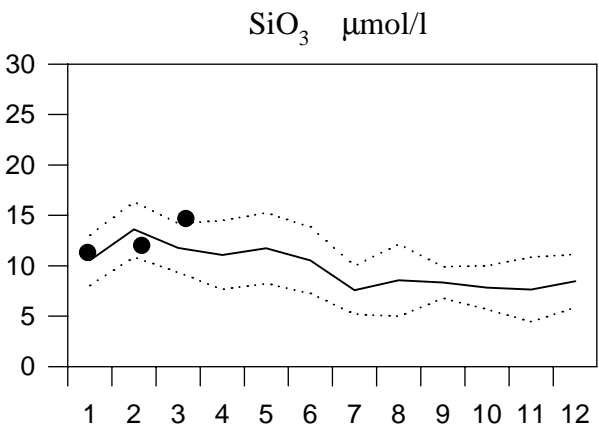
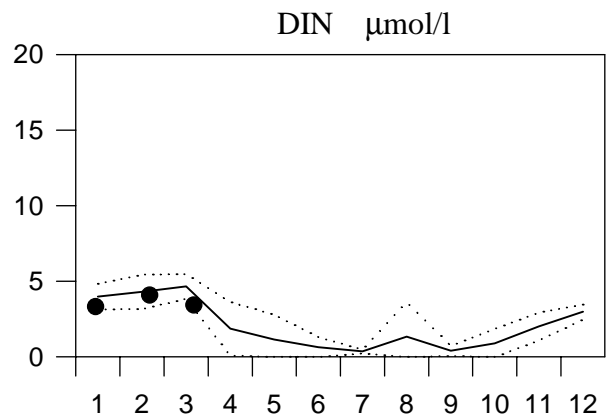
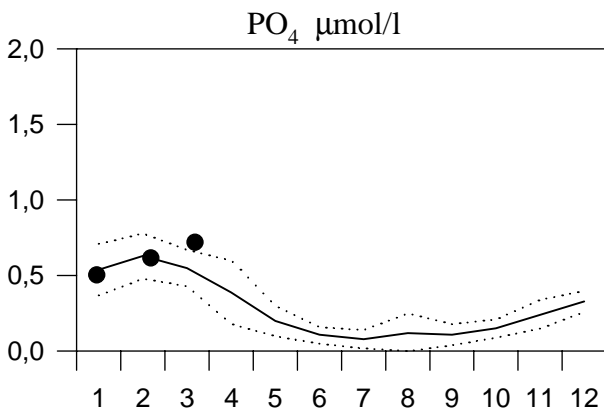
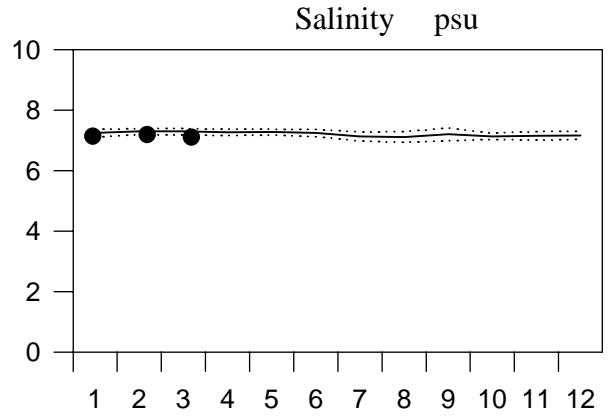
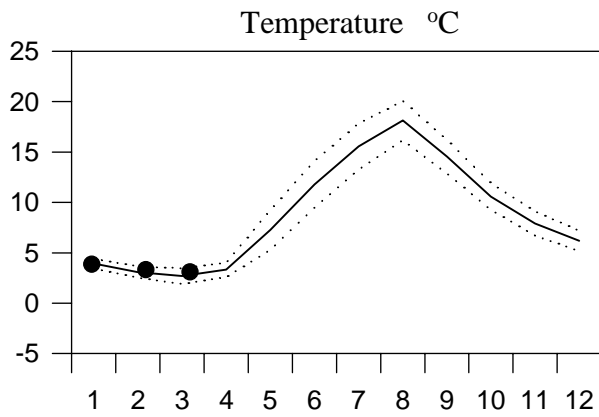
OXYGEN IN BOTTOM WATER



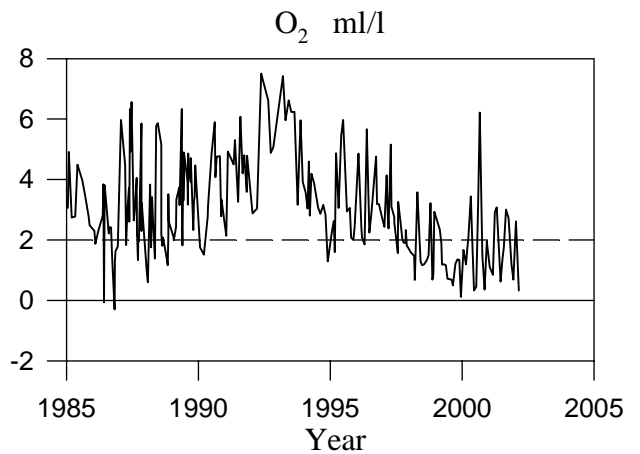
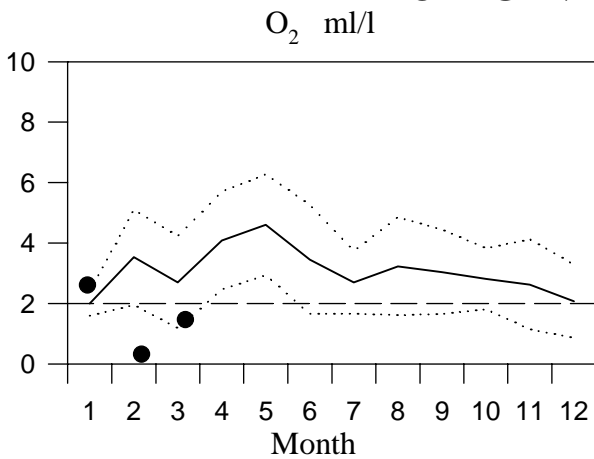
STATION BCS III-10 SURFACE WATER

Annual Cycles

— Mean 1990-1999 St.Dev. ● 2002



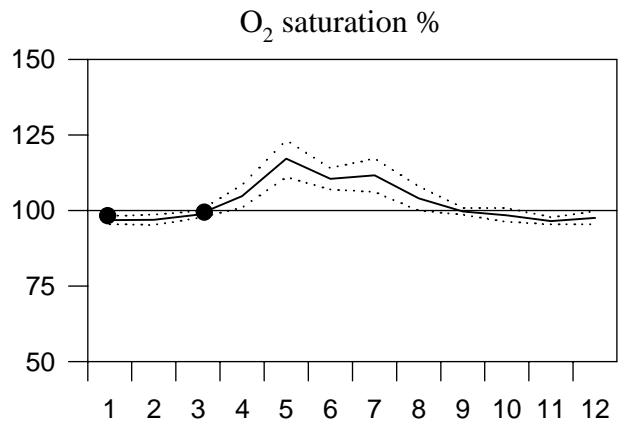
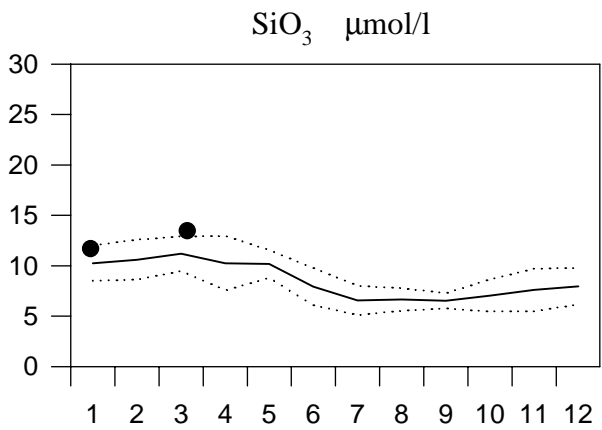
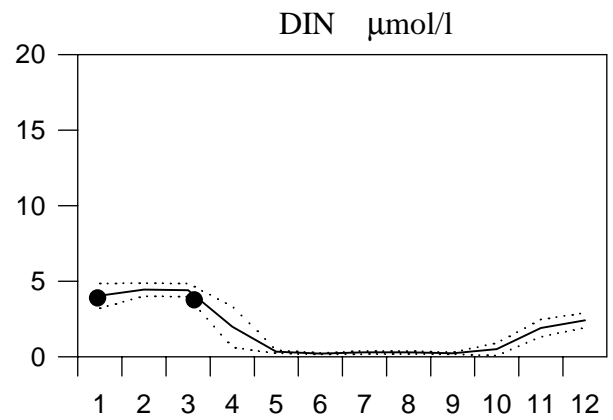
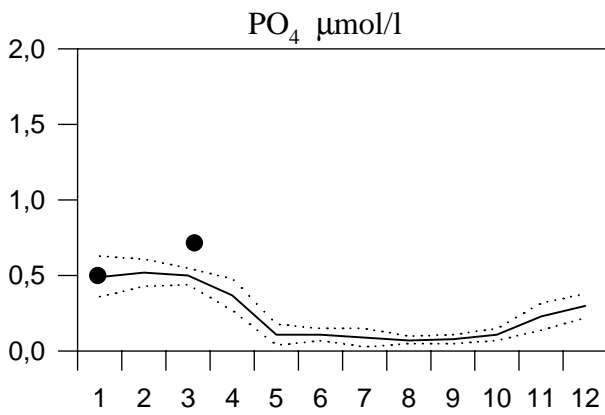
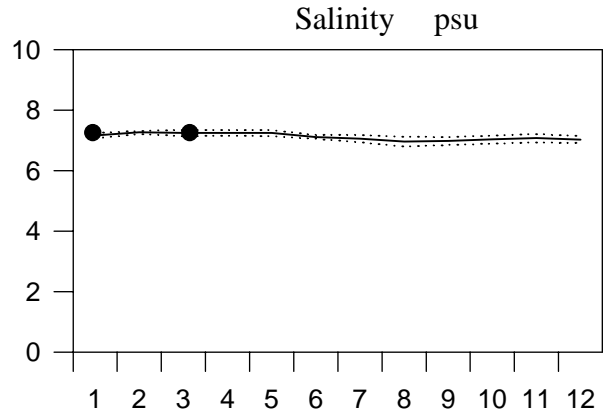
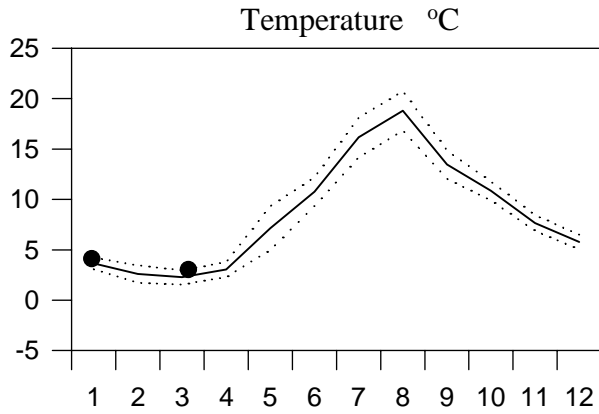
OXYGEN IN BOTTOM WATER



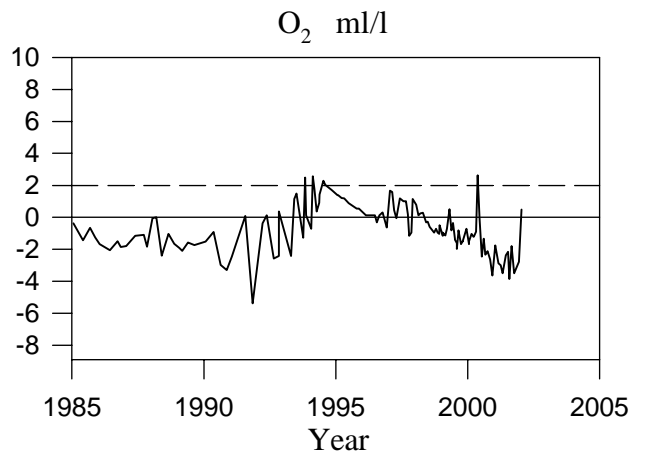
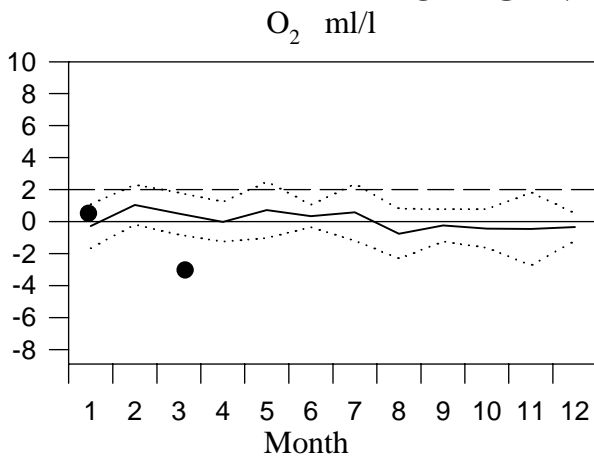
STATION BY10 SURFACE WATER

Annual Cycles

— Mean 1990-1999 St.Dev. ● 2002



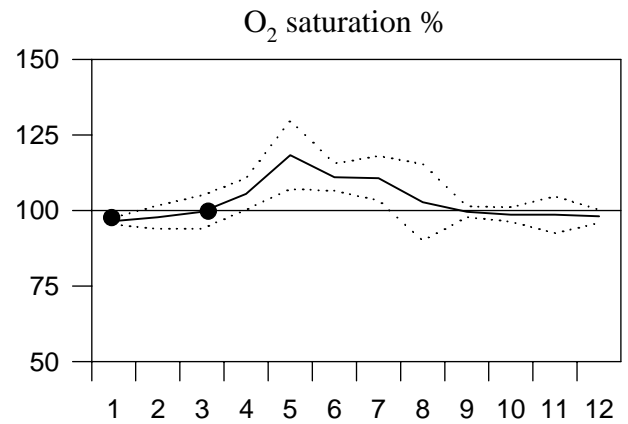
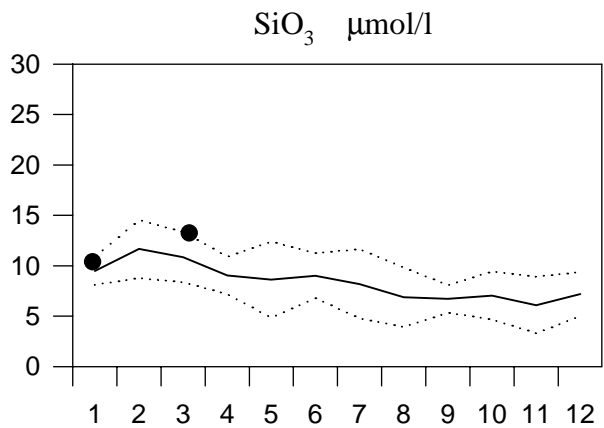
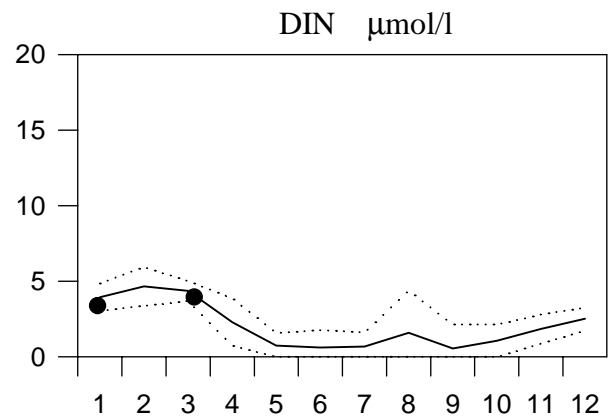
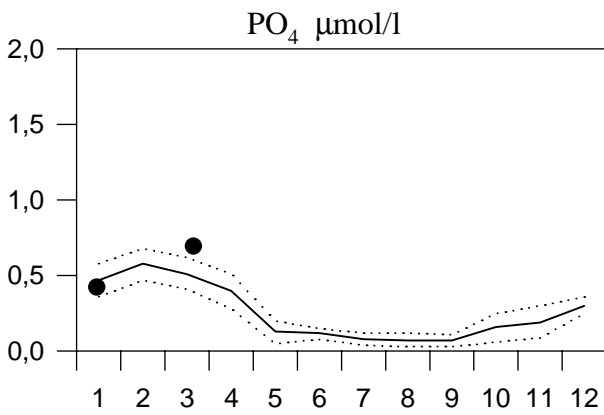
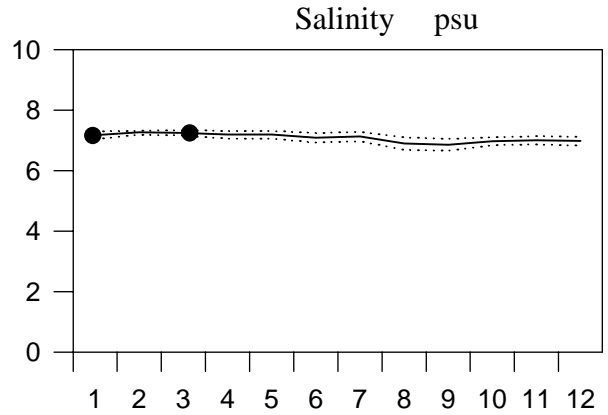
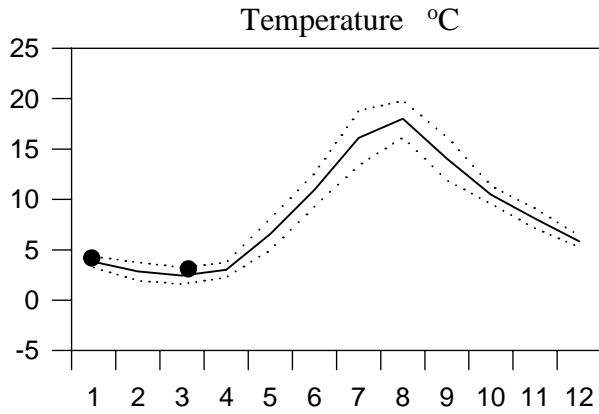
OXYGEN IN BOTTOM WATER



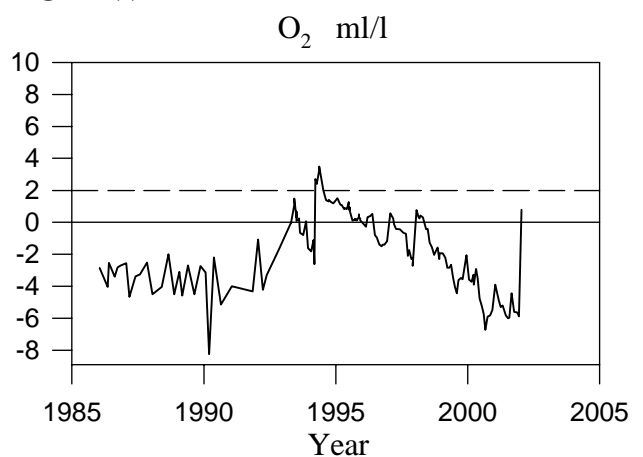
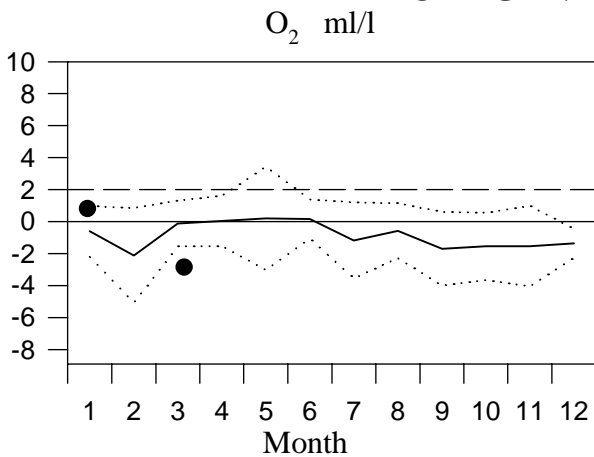
STATION BY15 SURFACE WATER

Annual Cycles

— Mean 1990-1999 St.Dev. ● 2002



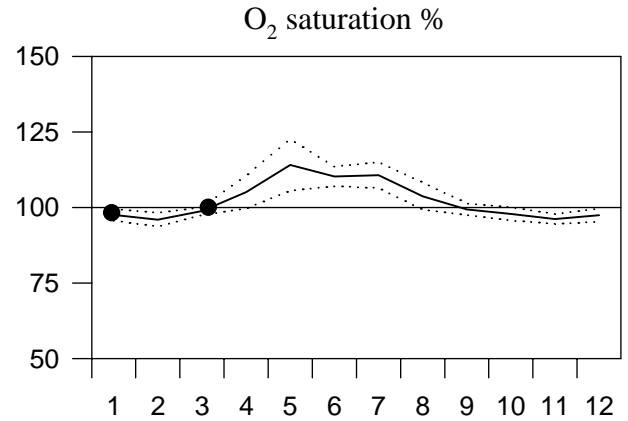
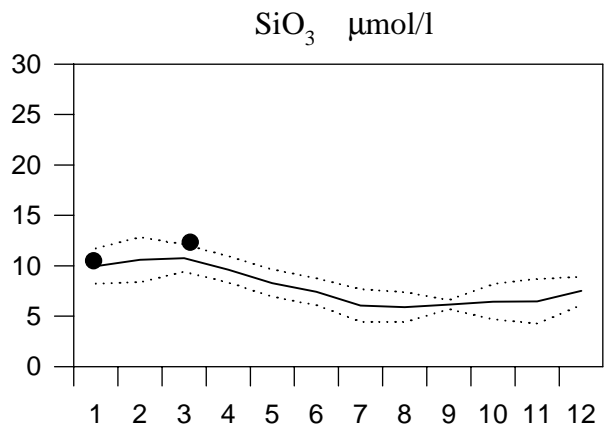
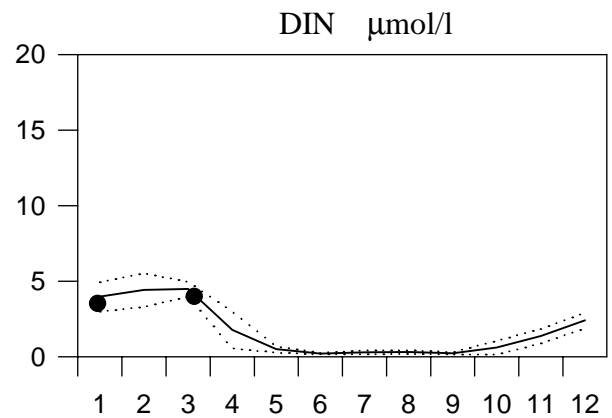
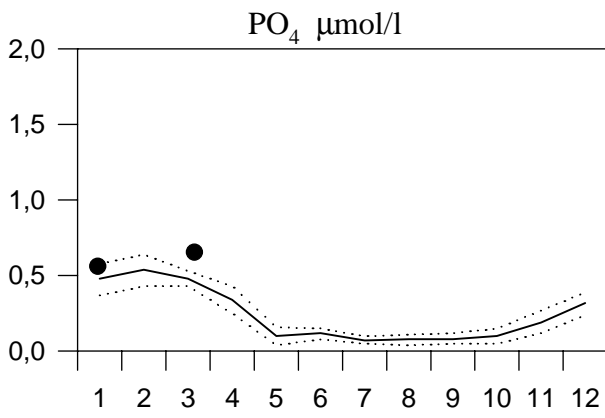
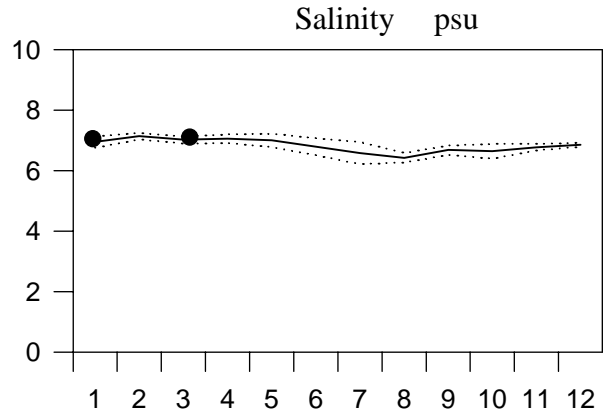
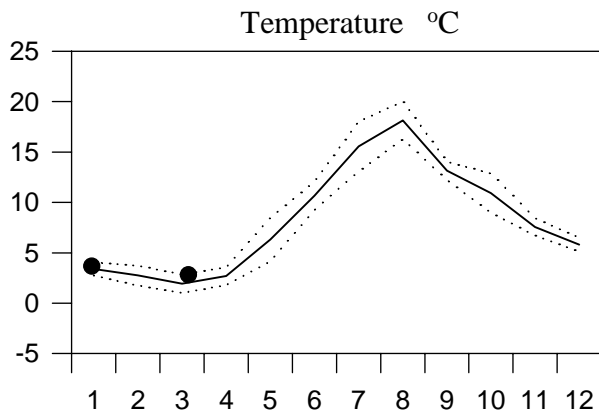
OXYGEN IN BOTTOM WATER



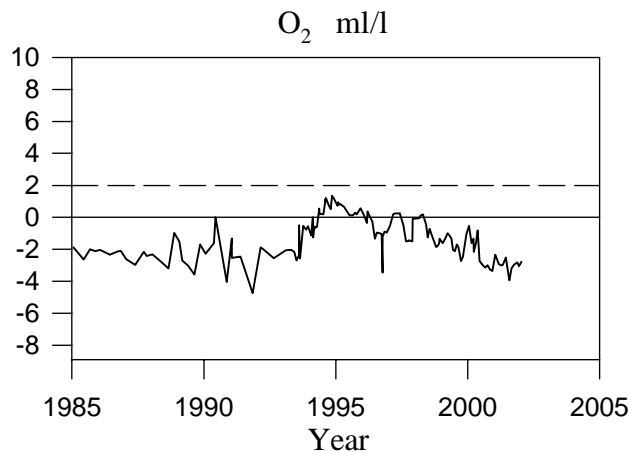
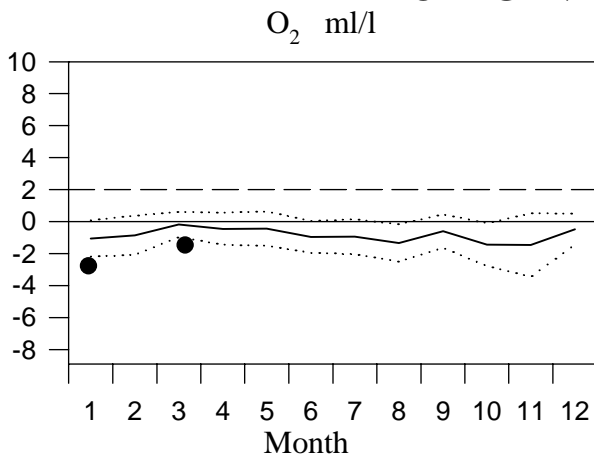
STATION BY20 SURFACE WATER

Annual Cycles

— Mean 1990-1999 St.Dev. ● 2002



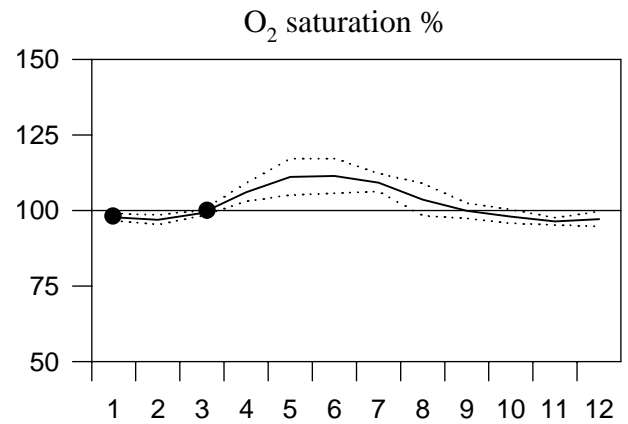
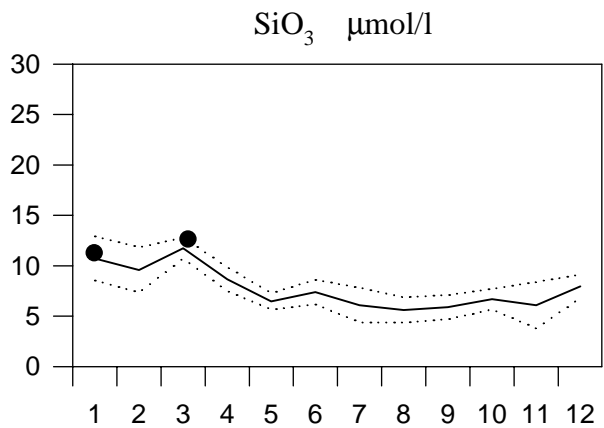
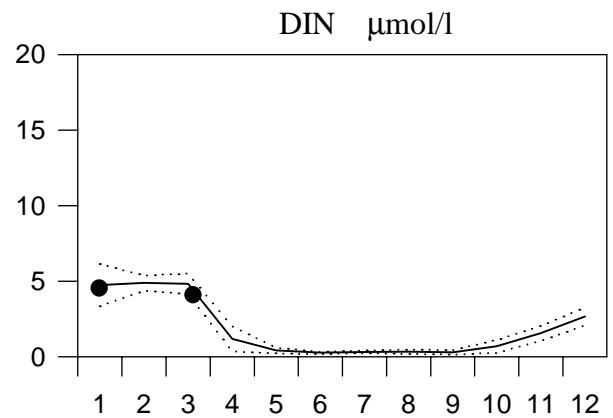
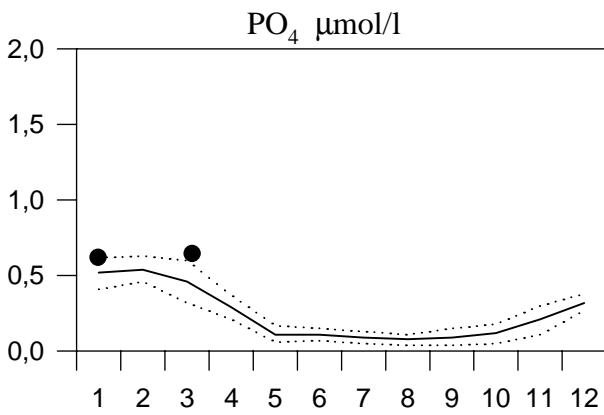
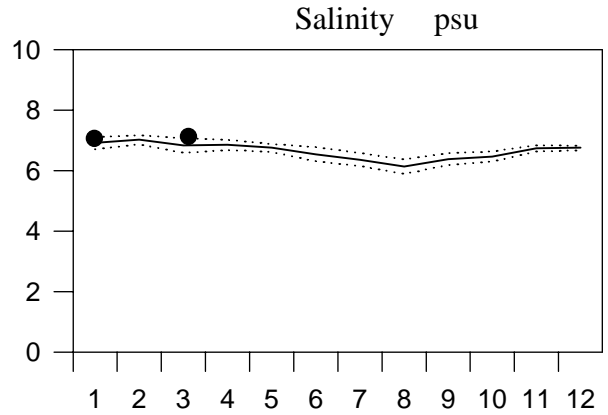
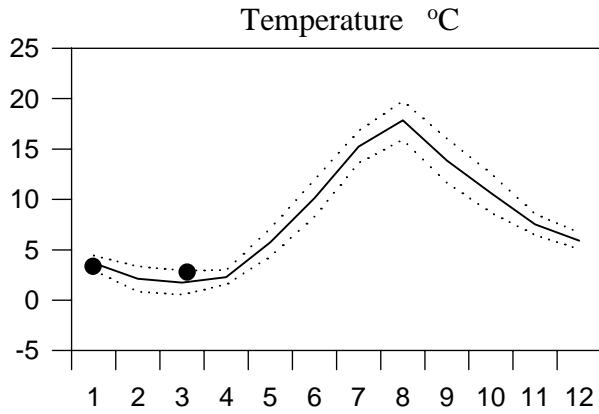
OXYGEN IN BOTTOM WATER



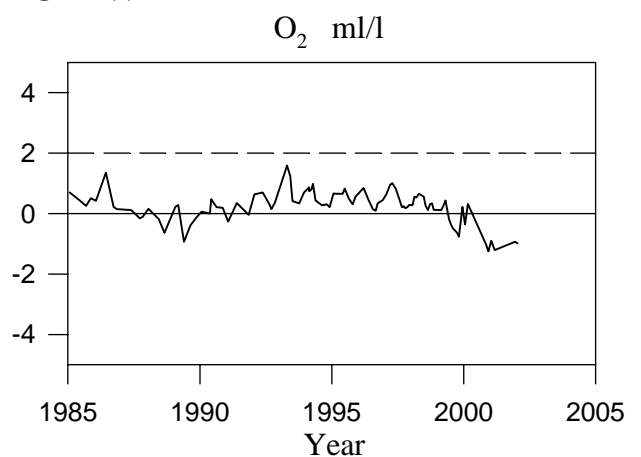
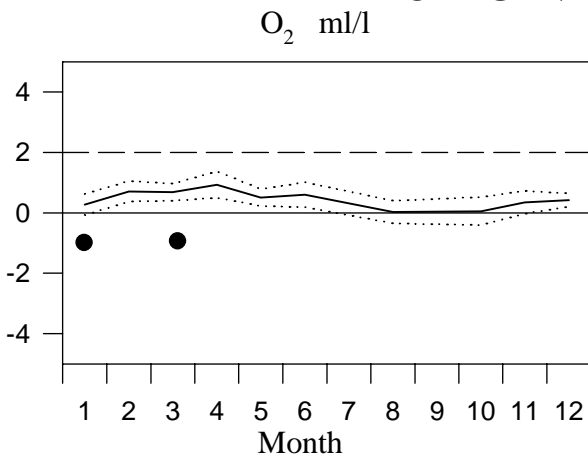
STATION BY29 SURFACE WATER

Annual Cycles

— Mean 1990-1999 St.Dev. ● 2002



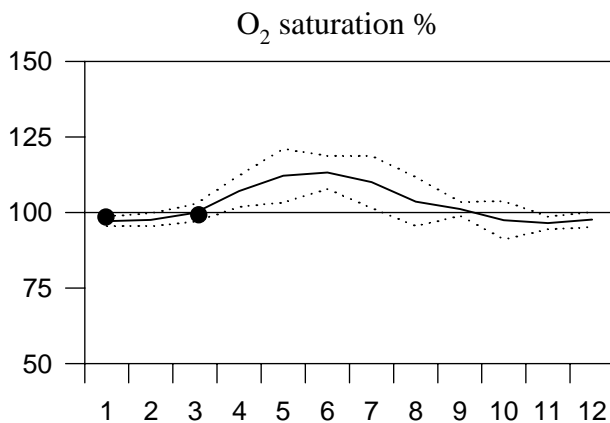
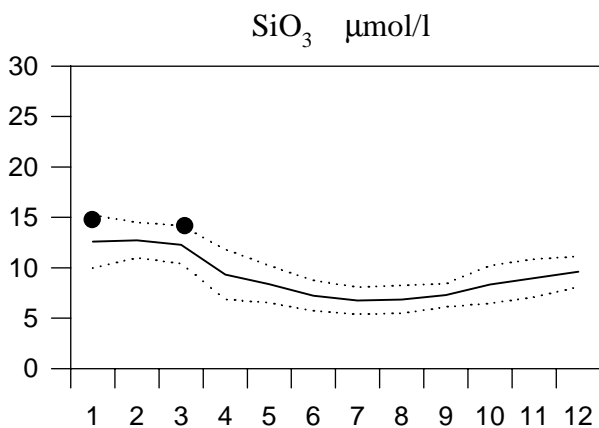
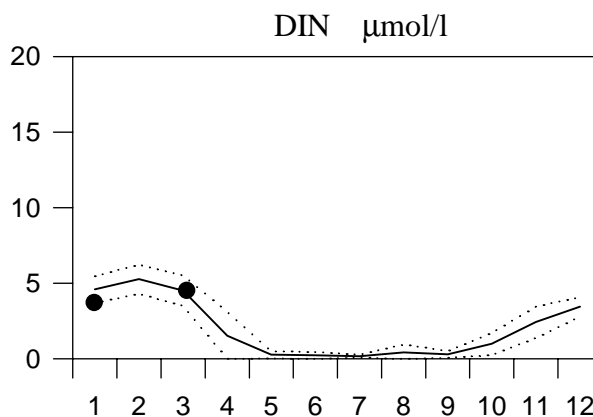
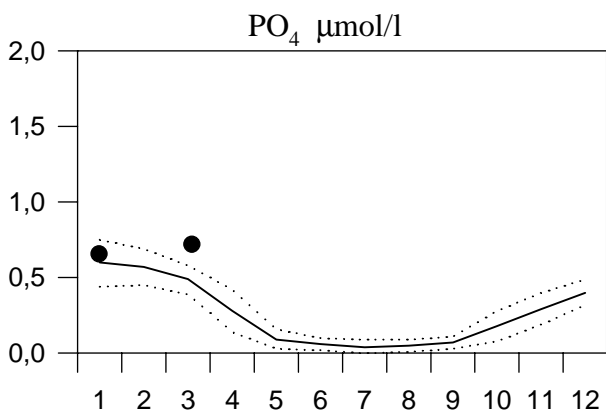
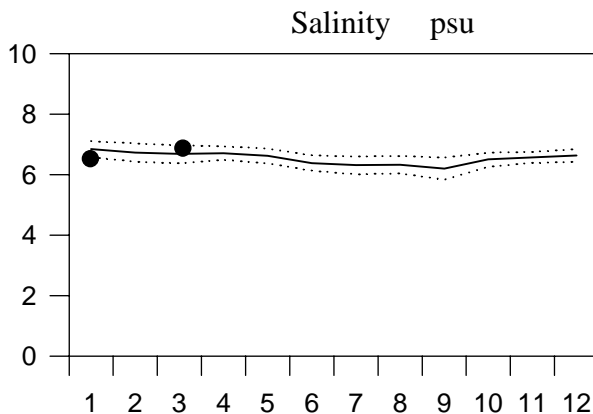
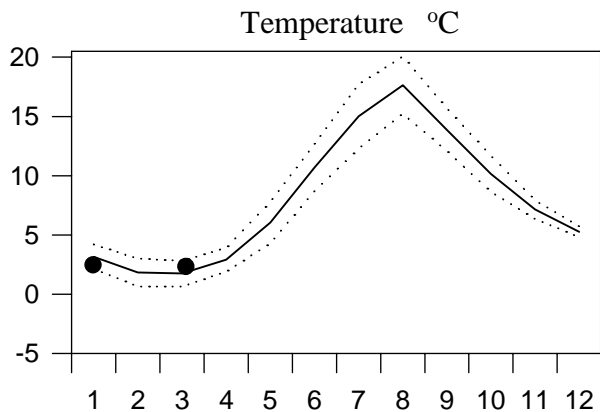
OXYGEN IN BOTTOM WATER



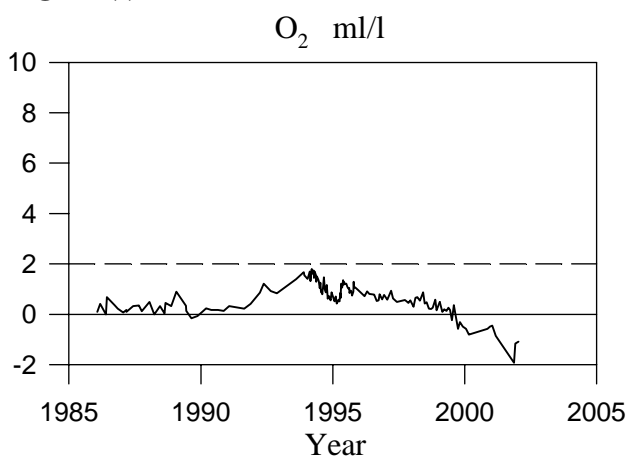
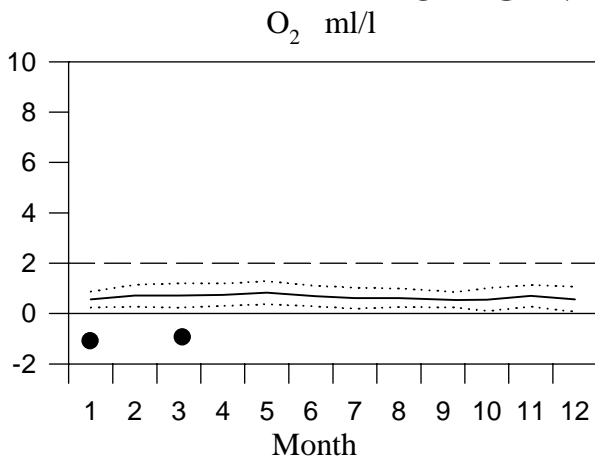
STATION BY31 SURFACE WATER

Annual Cycles

— Mean 1990-1999 ····· St.Dev. ● 2002



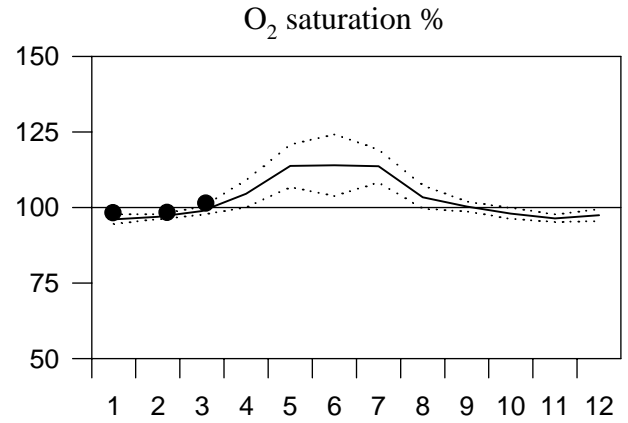
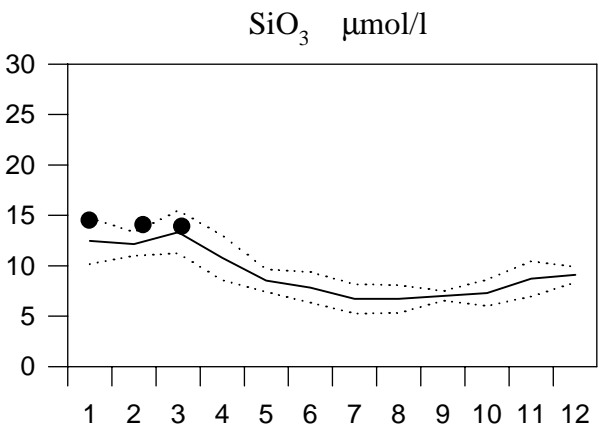
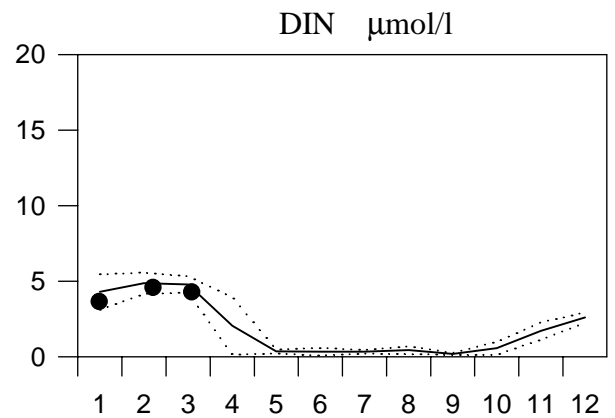
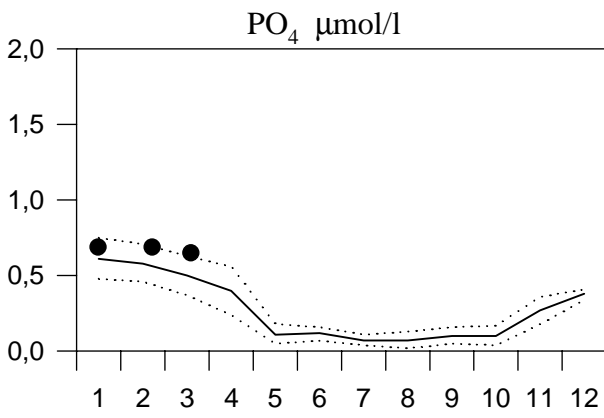
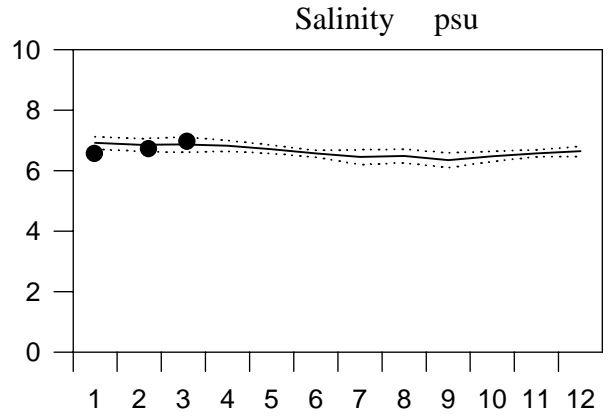
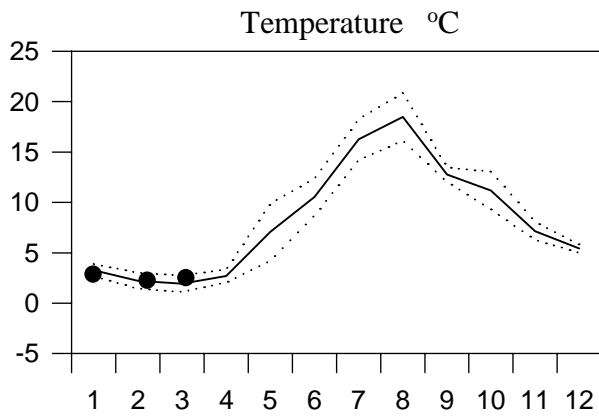
OXYGEN IN BOTTOM WATER



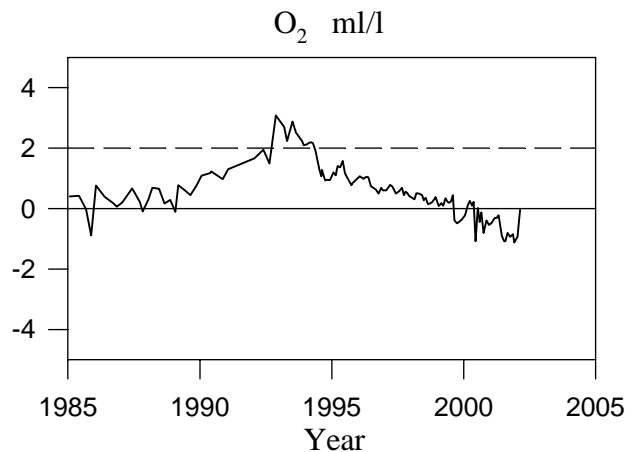
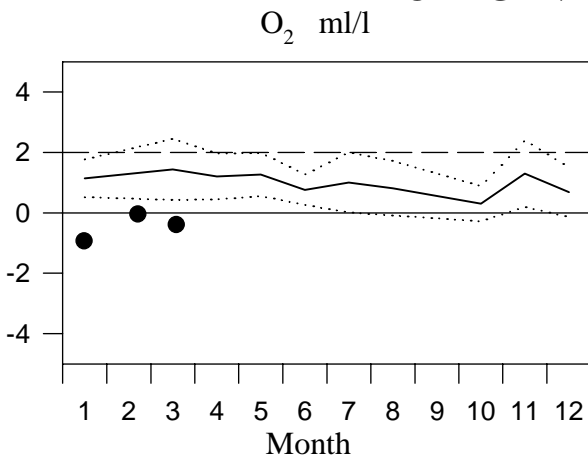
STATION BY32 SURFACE WATER

Annual Cycles

— Mean 1990-1999 St.Dev. ● 2002



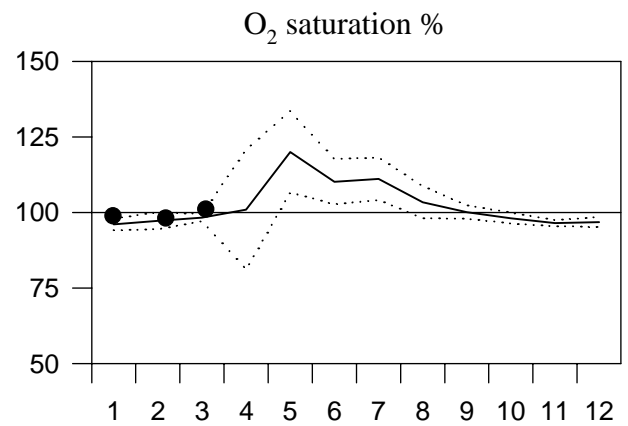
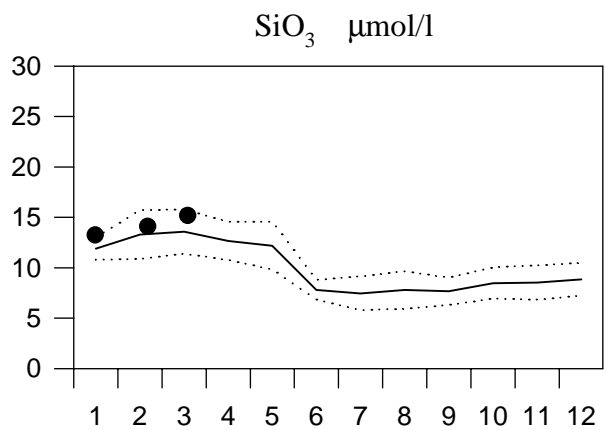
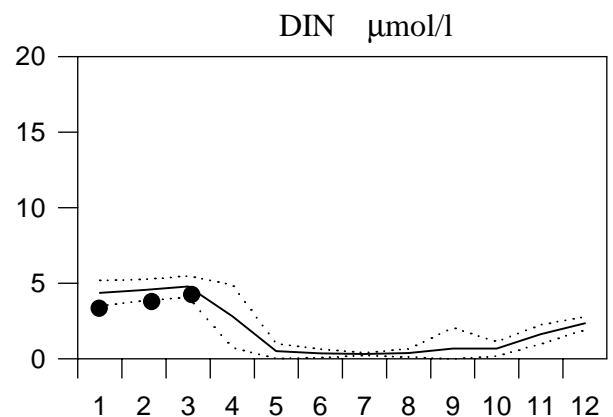
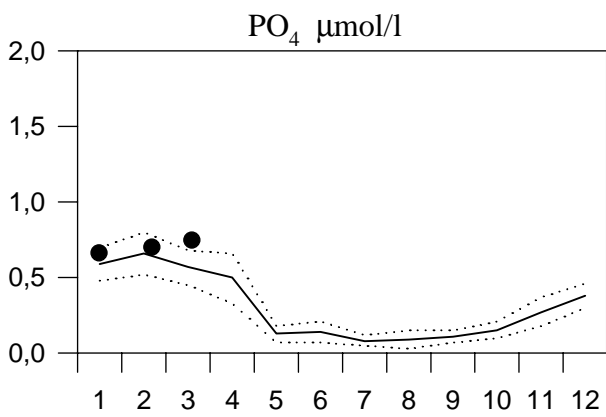
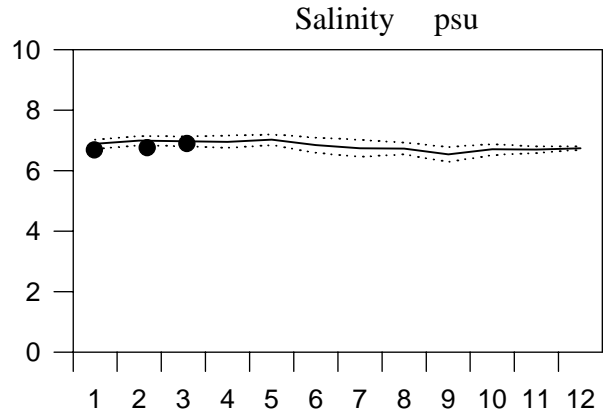
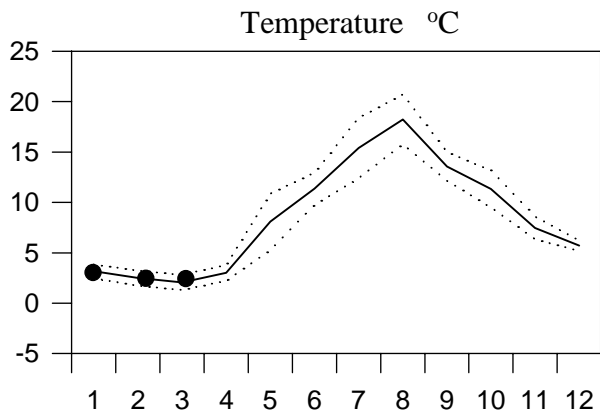
OXYGEN IN BOTTOM WATER



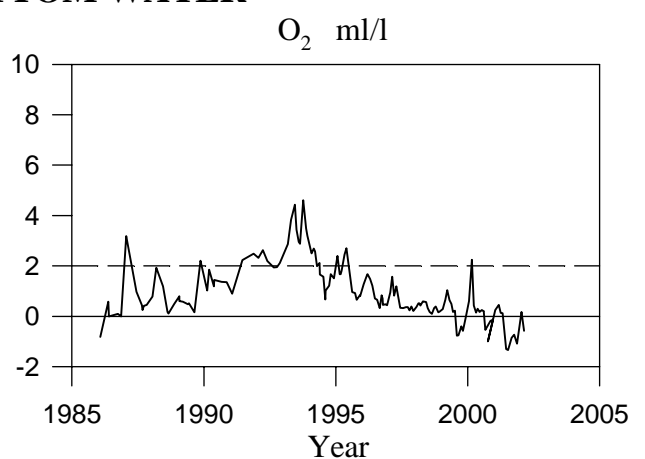
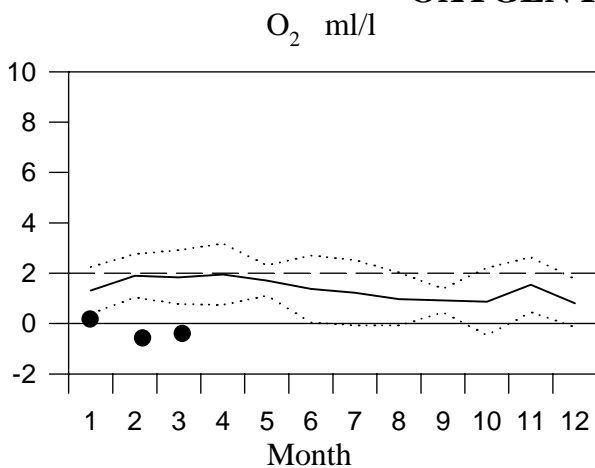
STATION BY38 SURFACE WATER

Annual Cycles

— Mean 1990-1999 St.Dev. ● 2002

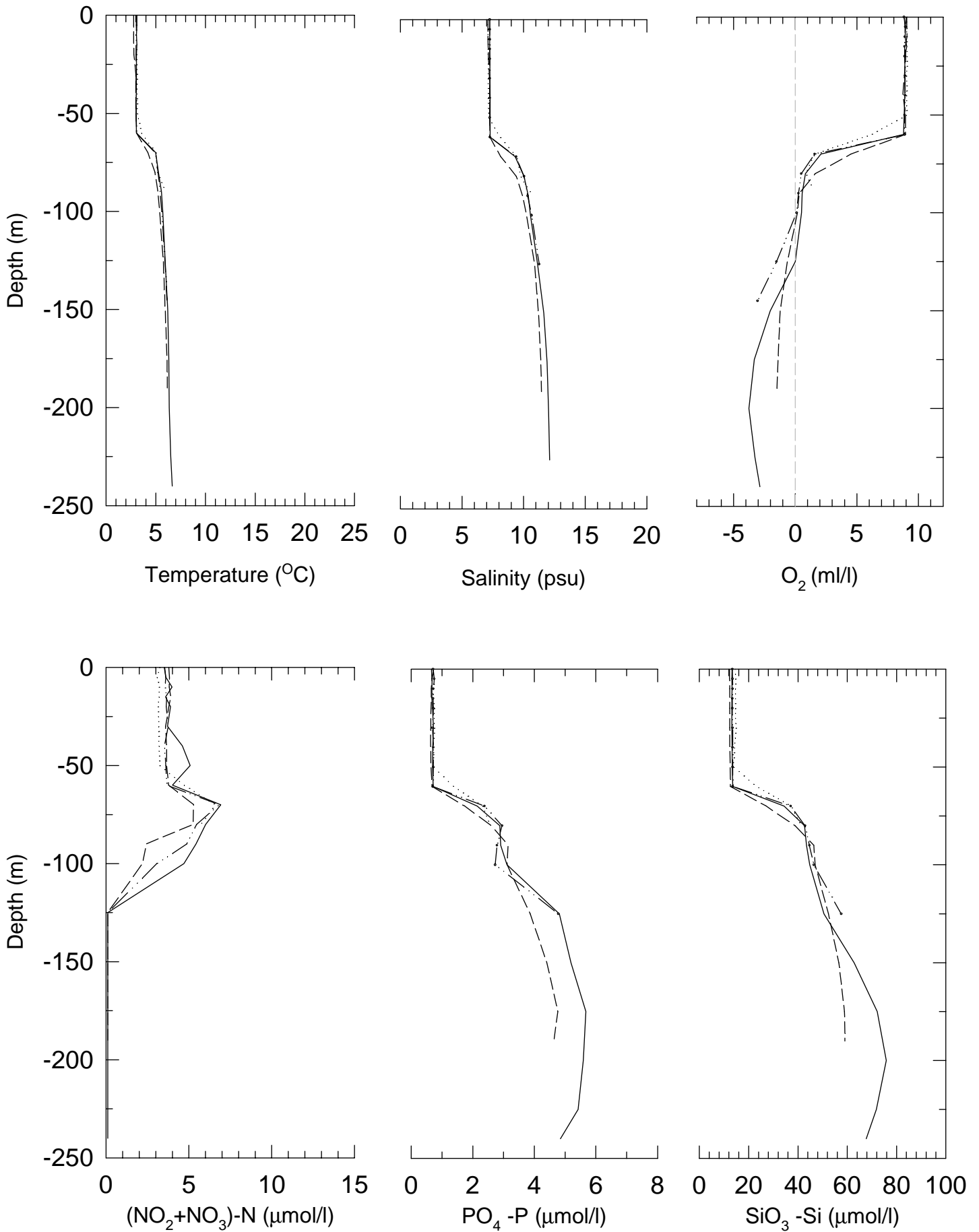


OXYGEN IN BOTTOM WATER



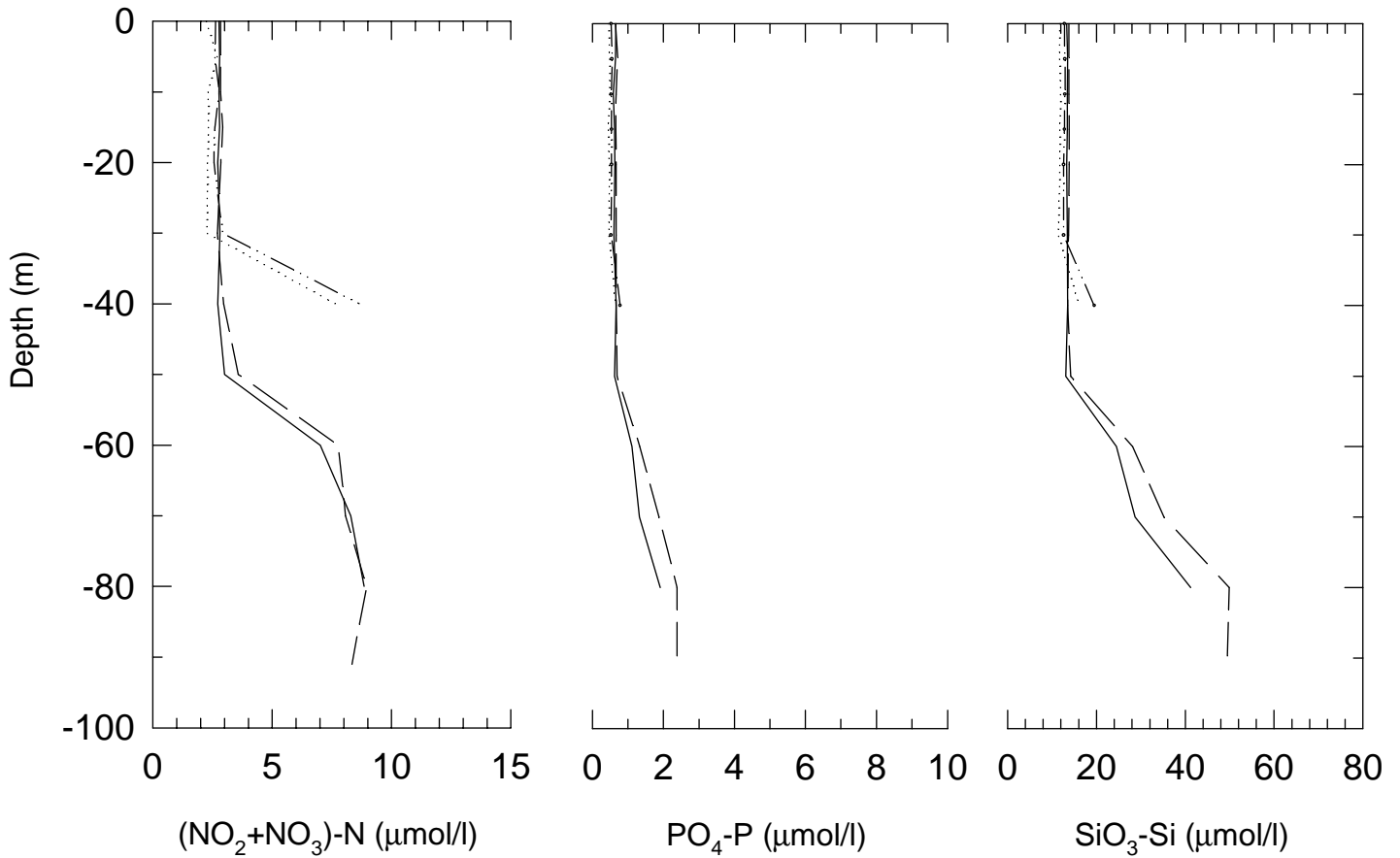
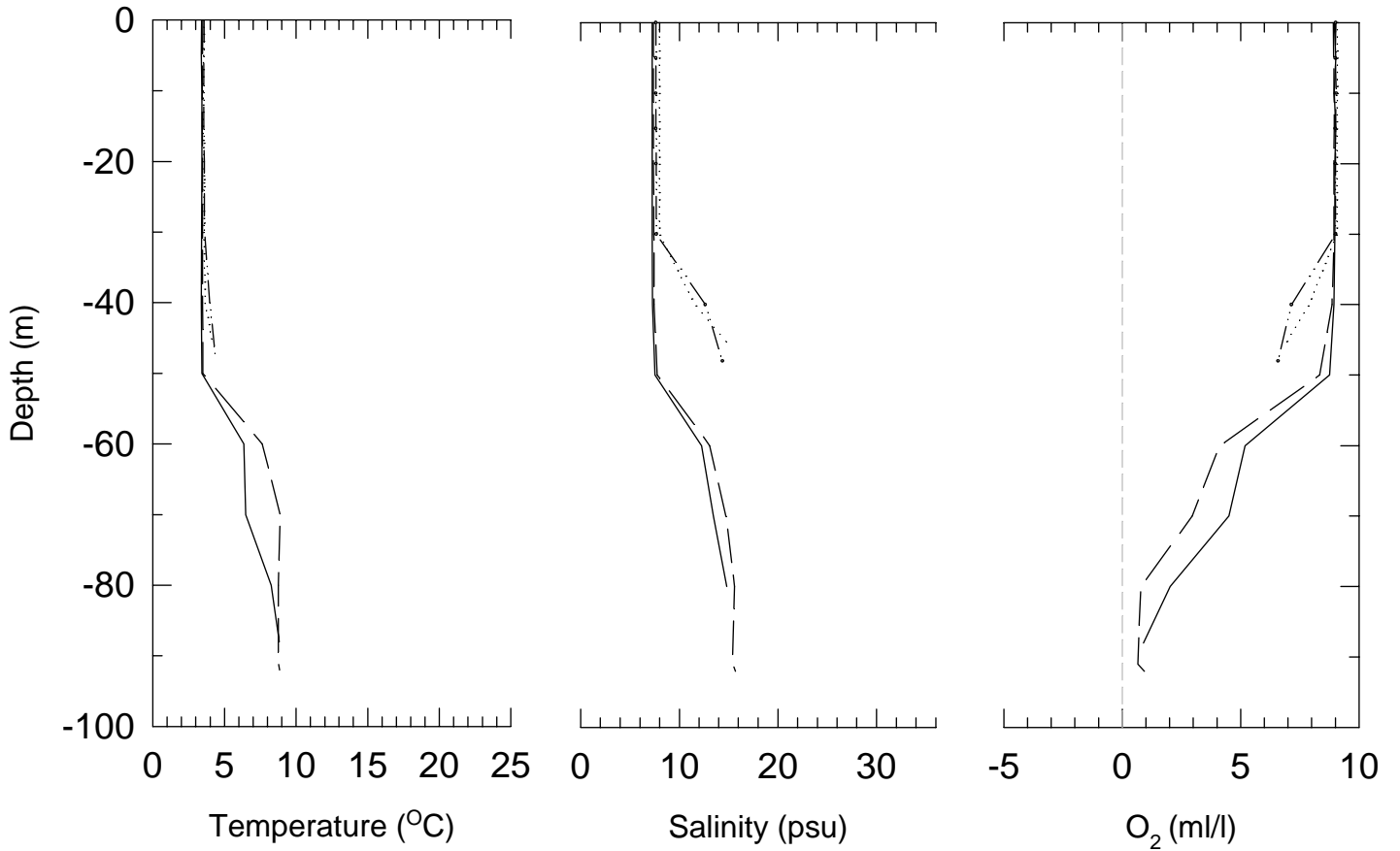
EAST BALTIC 020317-020323

--- BY20 — BY15 -·-·-·-·- BY10 ······ BCS III-10



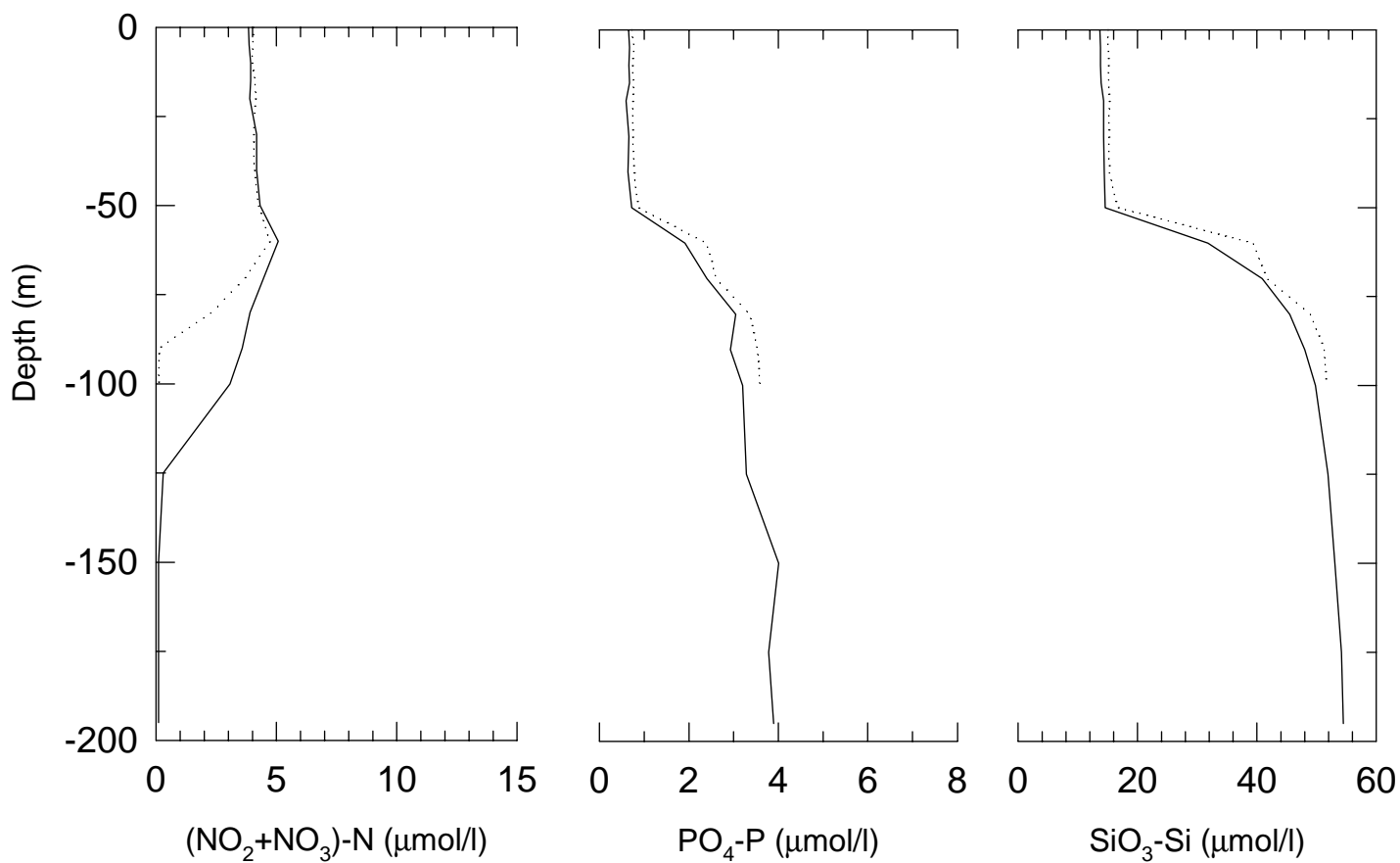
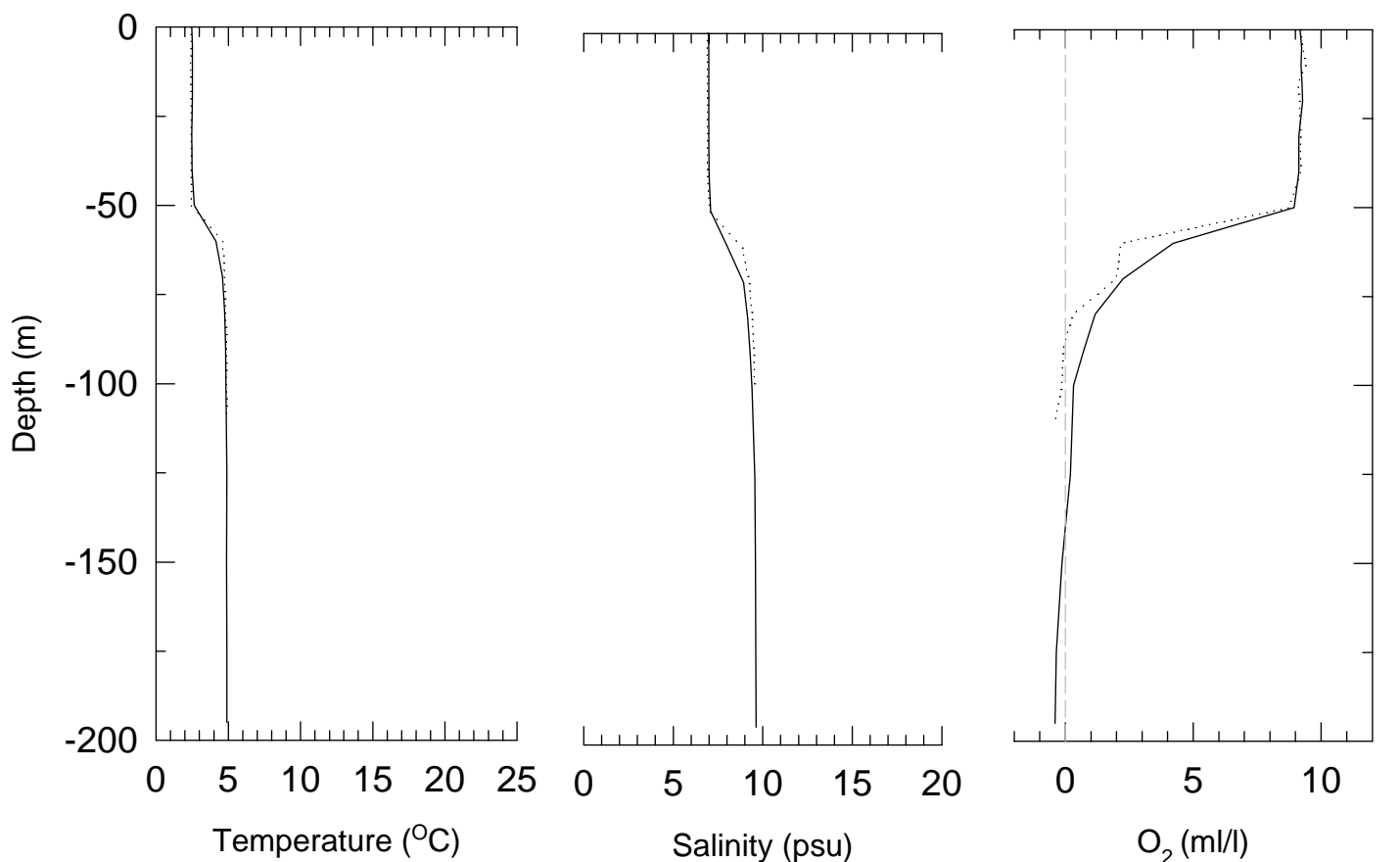
SOUTH BALTIC 020317-020323

— BY5 - - - BY4 - · - · - BY2 ····· BY1



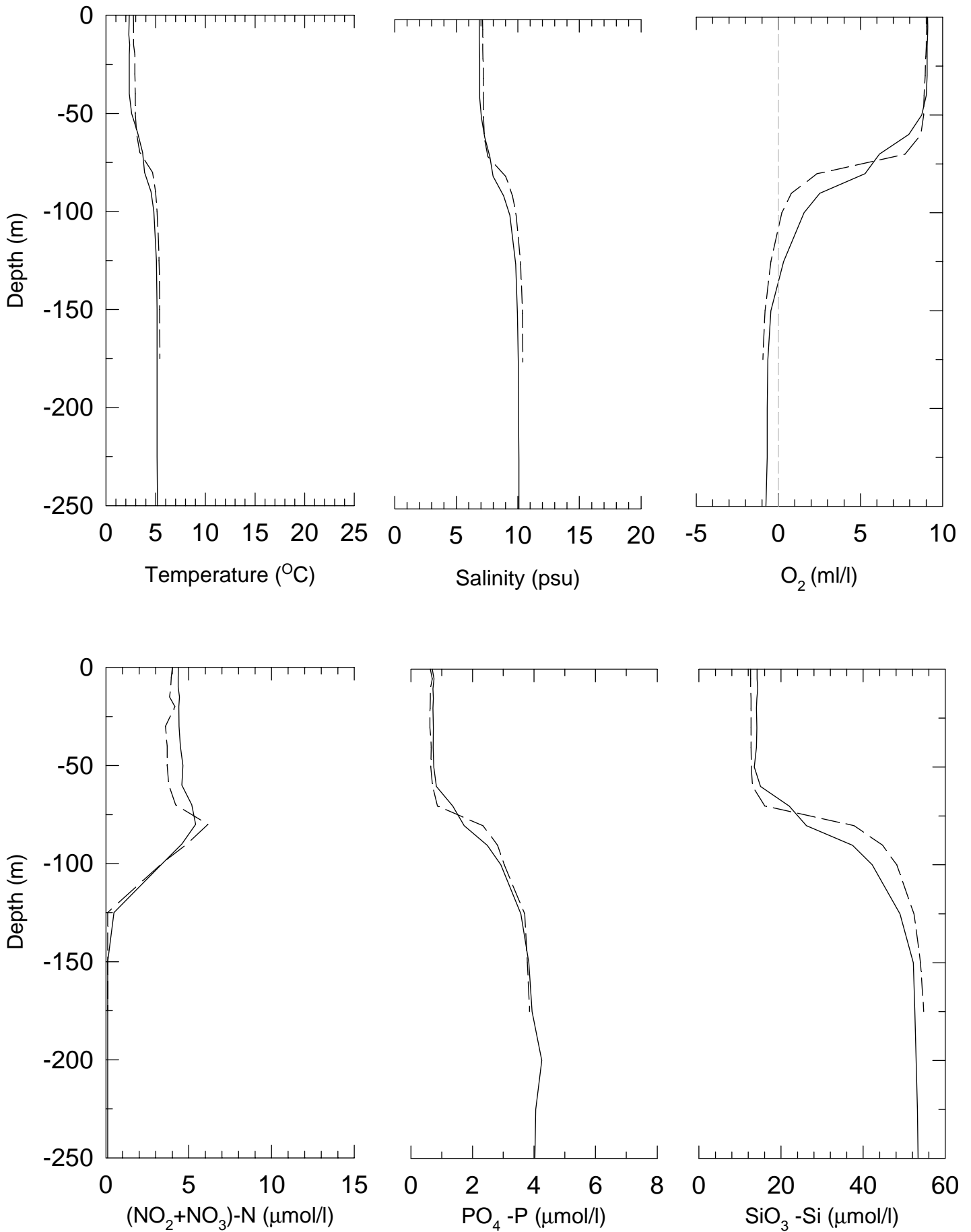
WEST BALTIC 020317-020323

— BY32 ····· BY38



NORTH BALTIC 020317, 020323

--- BY29 — BY31



SKAGERRAK 020218-020218

