STATION BY39 ÖLANDS S UDDE SURFACE WATER (0-10 m)

Annual Cycles

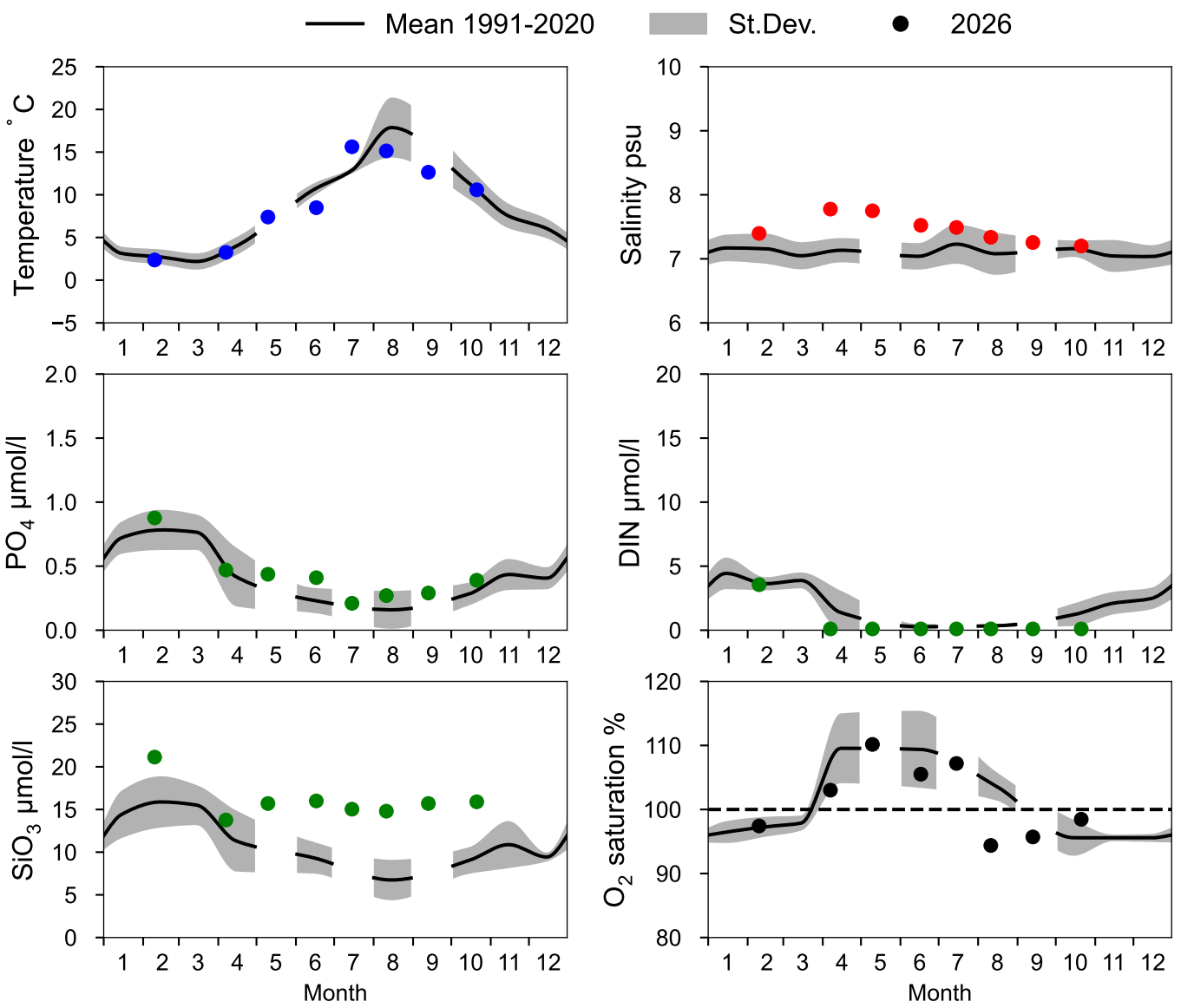

OXYGEN IN BOTTOM WATER (depth >= 40 m)

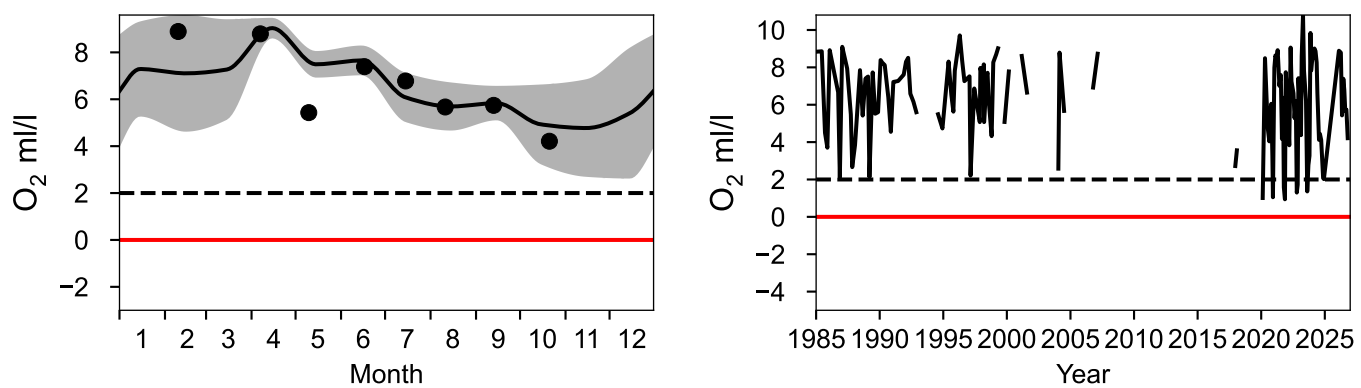

Vertical profiles BY39 ÖLANDS S UDDE
October

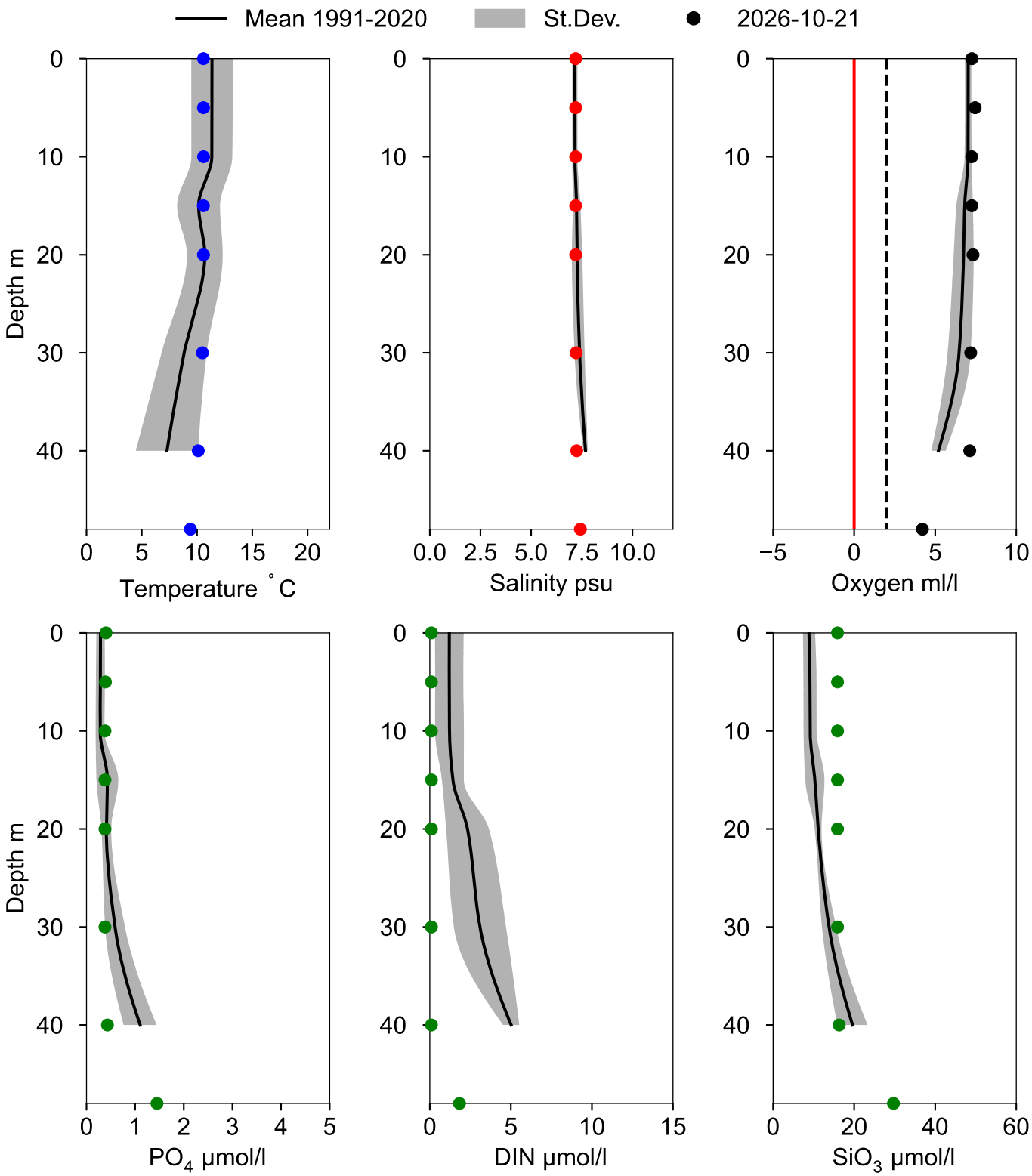

STATION BY38 KARLSÖDJ SURFACE WATER (0-10 m)

Annual Cycles

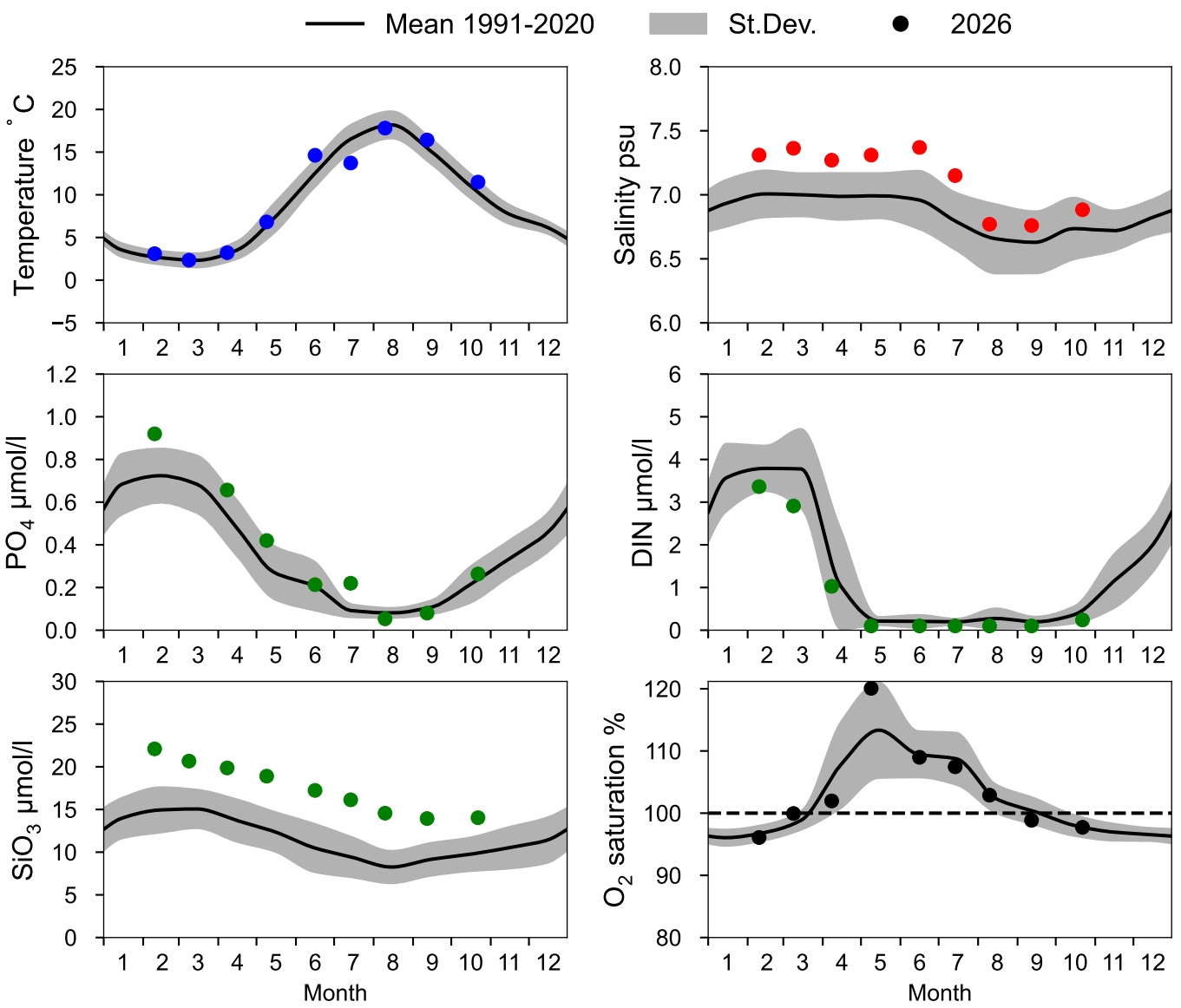

OXYGEN IN BOTTOM WATER (depth >= 100 m)

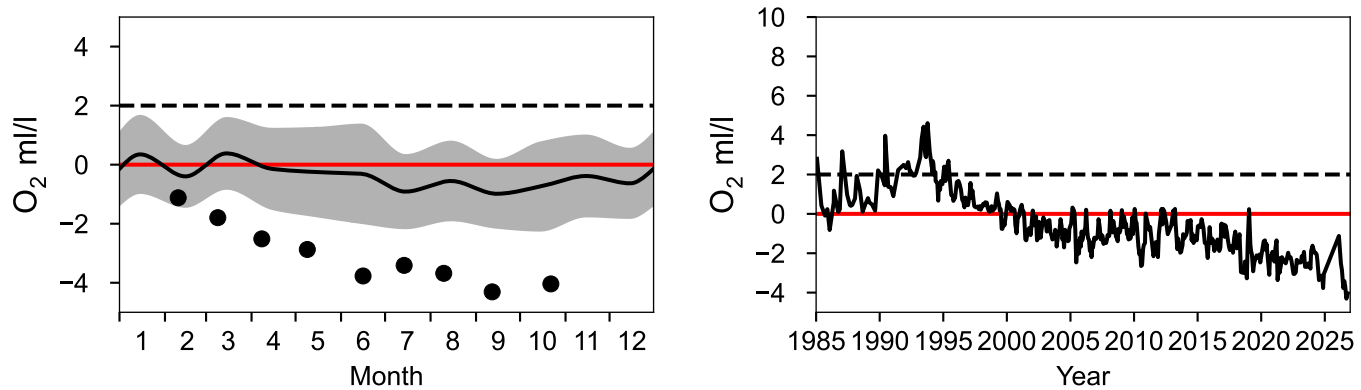

Vertical profiles BY38 KARLSÖDJ
October

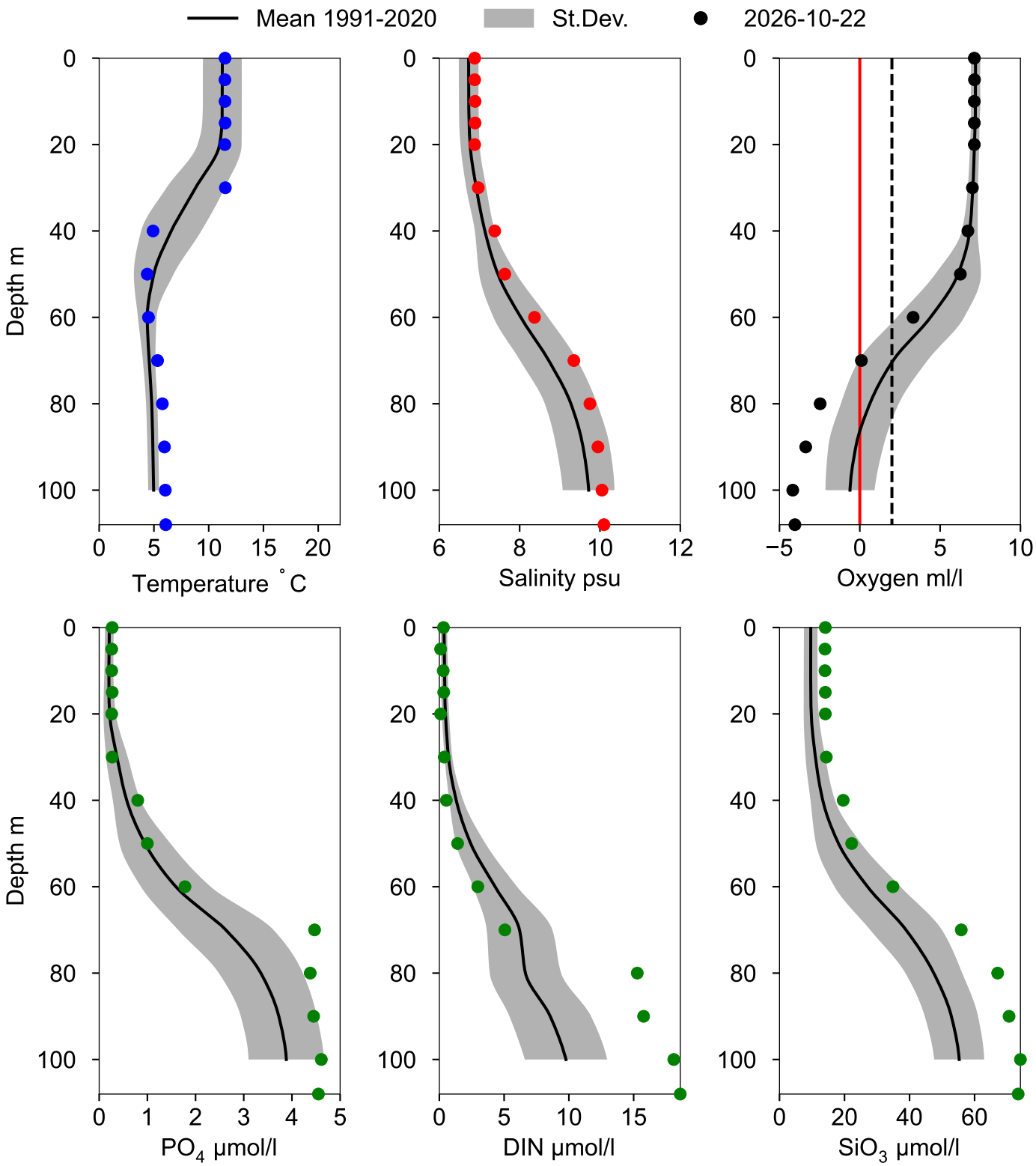

STATION BY32 NORRKÖPINGSDJ SURFACE WATER (0-10 m)

Annual Cycles

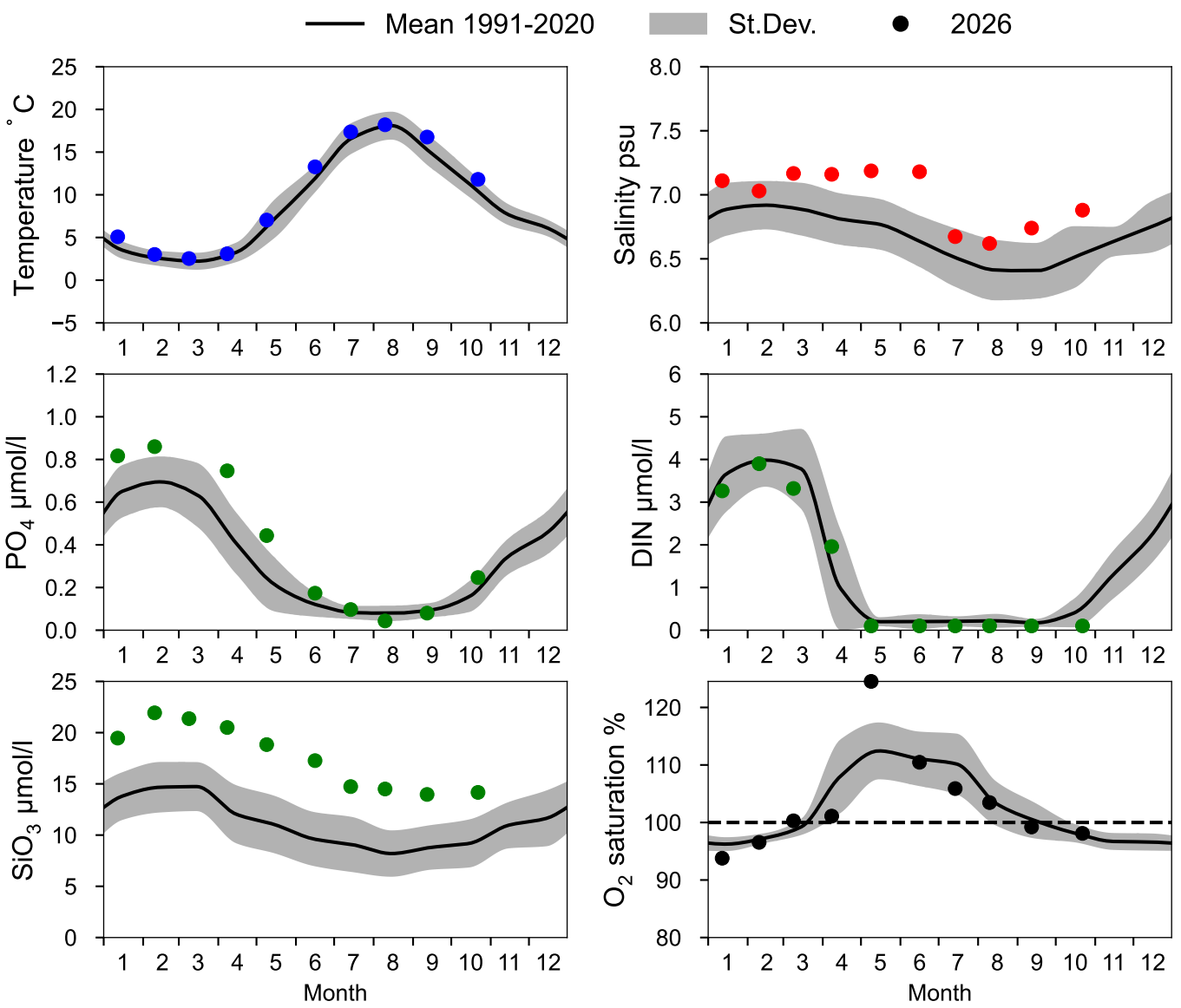

OXYGEN IN BOTTOM WATER (depth >= 175 m)

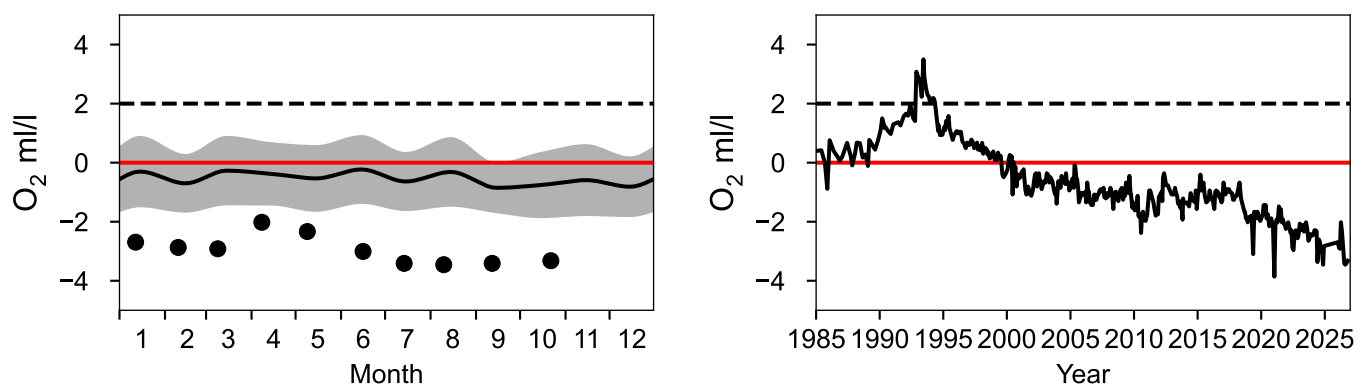

Vertical profiles BY32 NORRKÖPINGSDJ
October

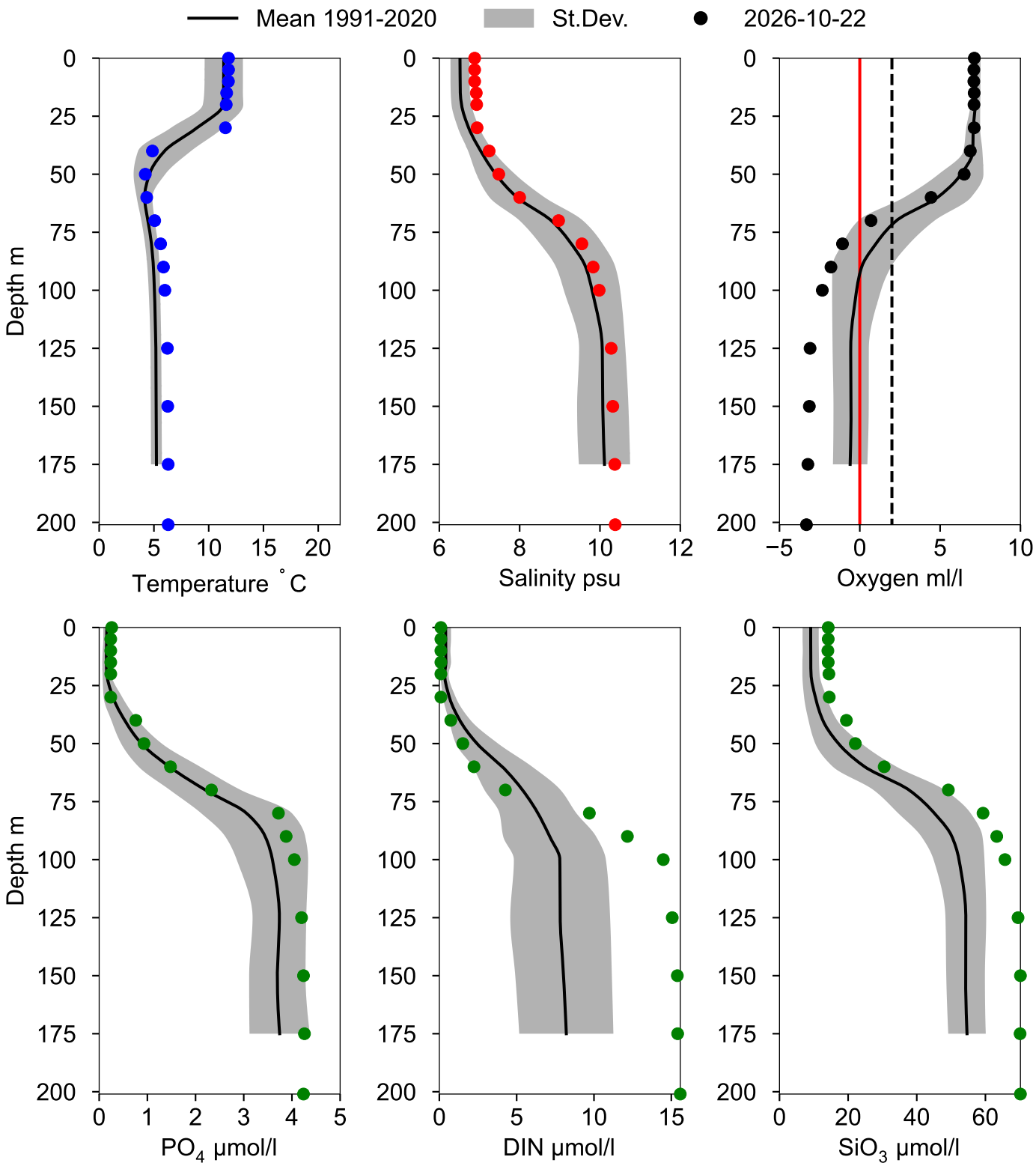

STATION BY31 LANDSORTSDJ SURFACE WATER (0-10 m)

Annual Cycles

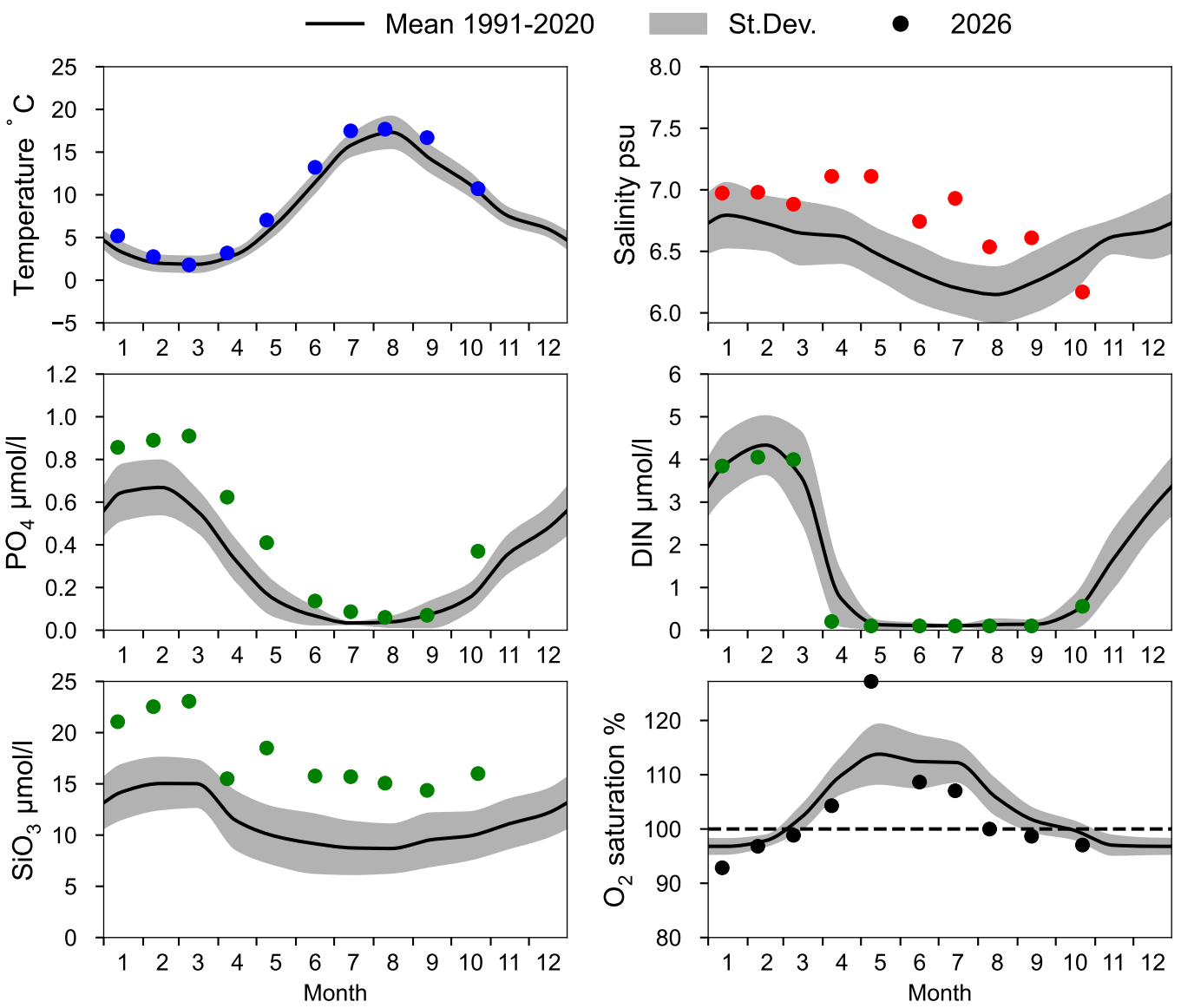

OXYGEN IN BOTTOM WATER (depth >= 419 m)

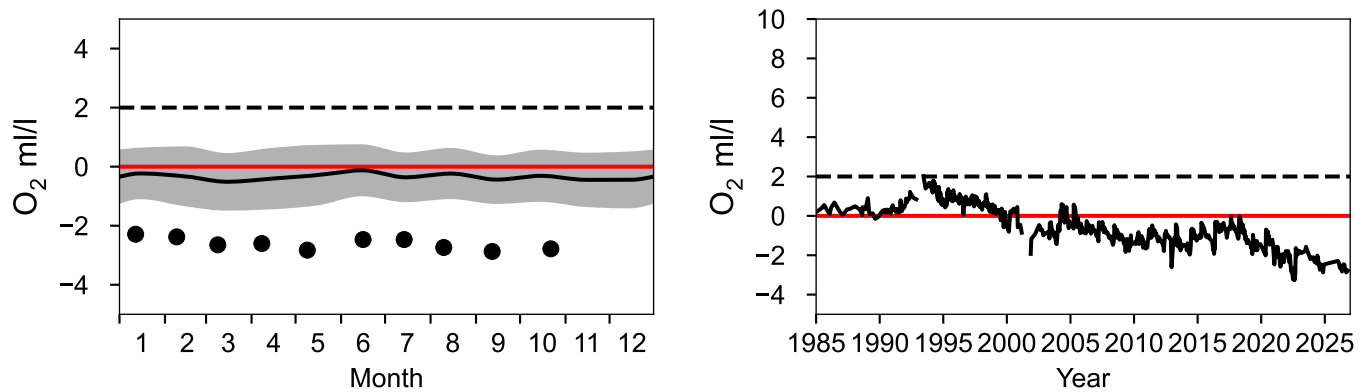

Vertical profiles BY31 LANDSORTSDJ
October

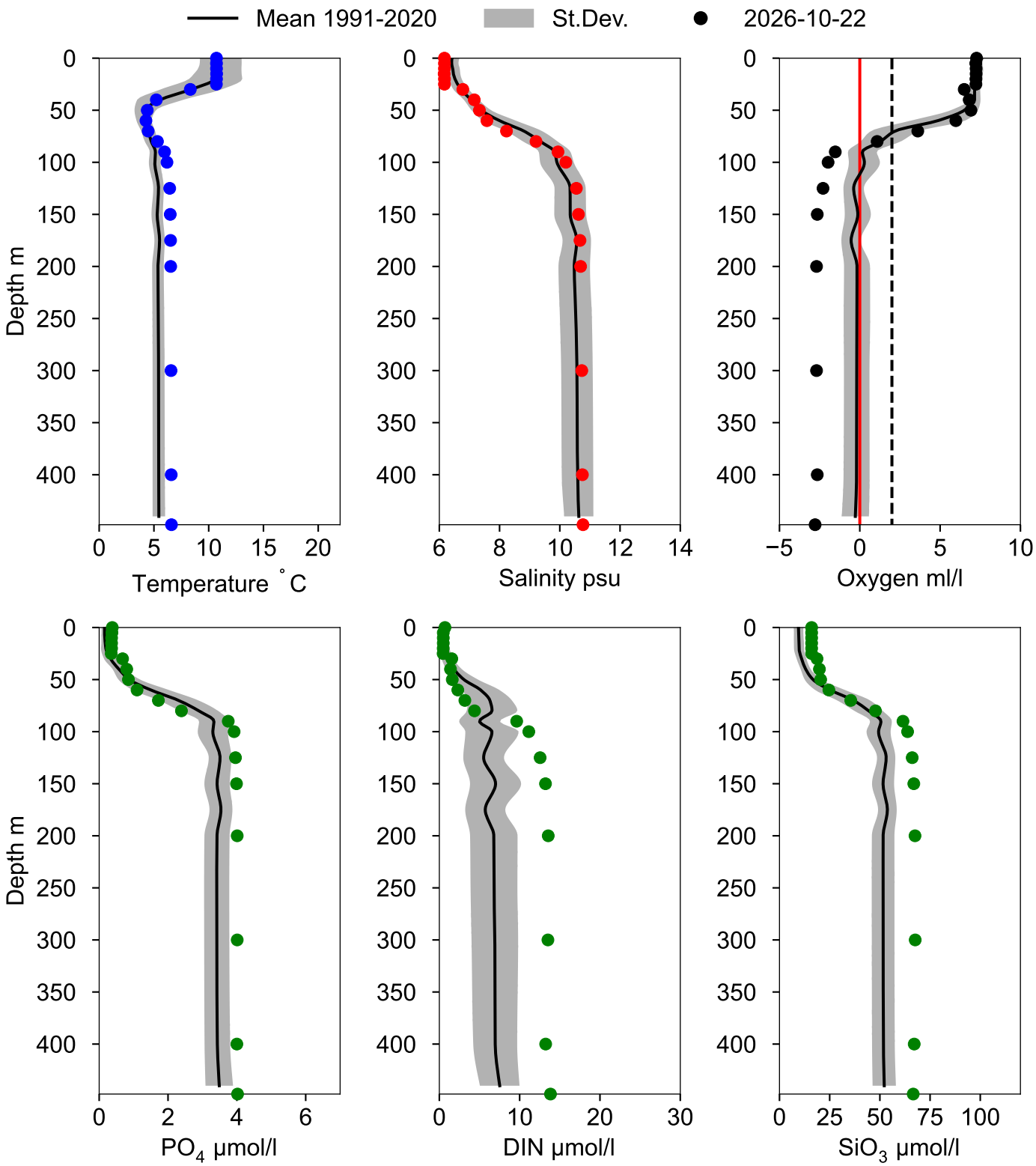

STATION BY30 SURFACE WATER (0-10 m)

Annual Cycles

Statistics based on data from: Västra Gotlandshavet

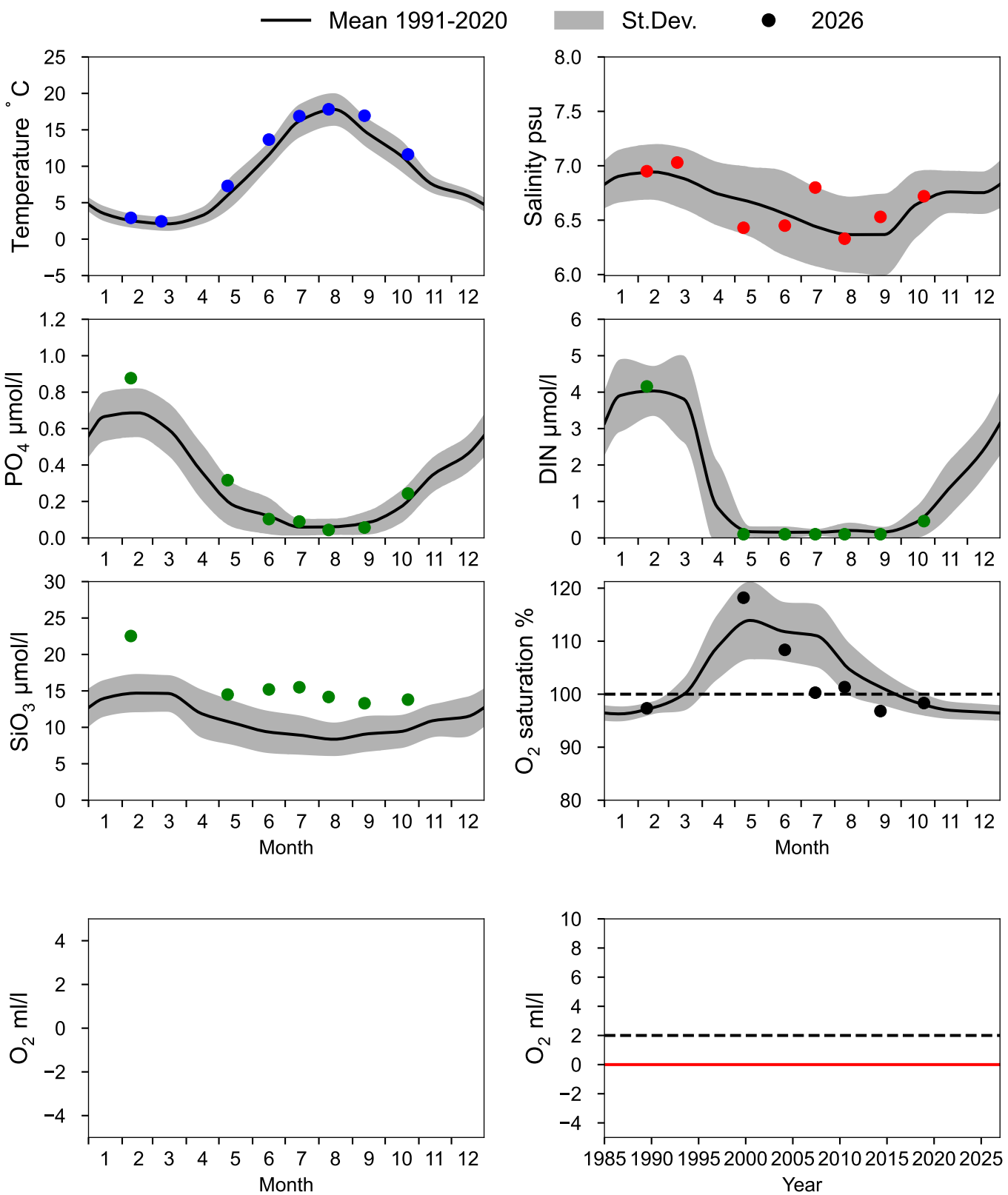

Vertical profiles BY30
October

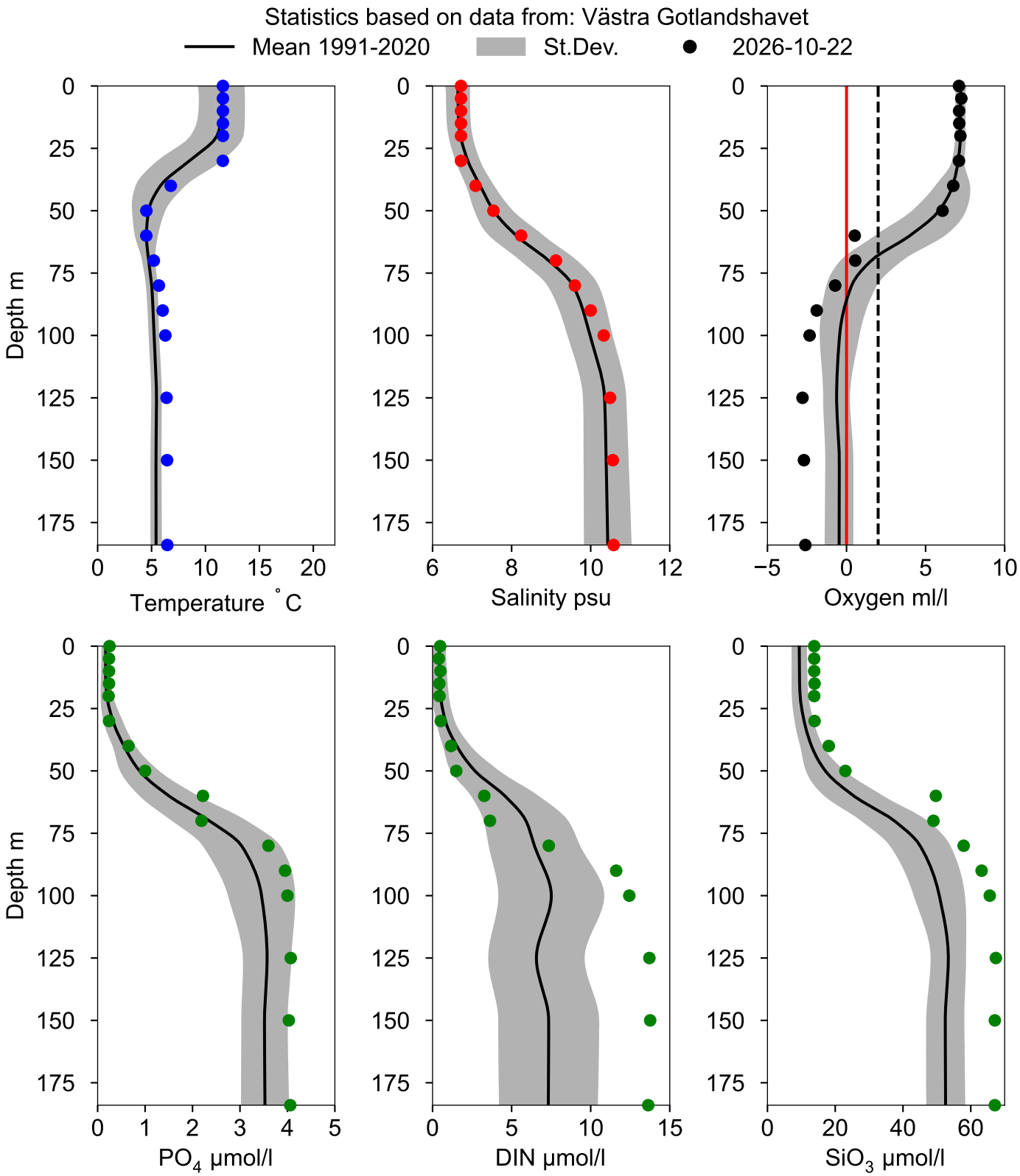

Vertical profiles HUVUDSKÄR
October

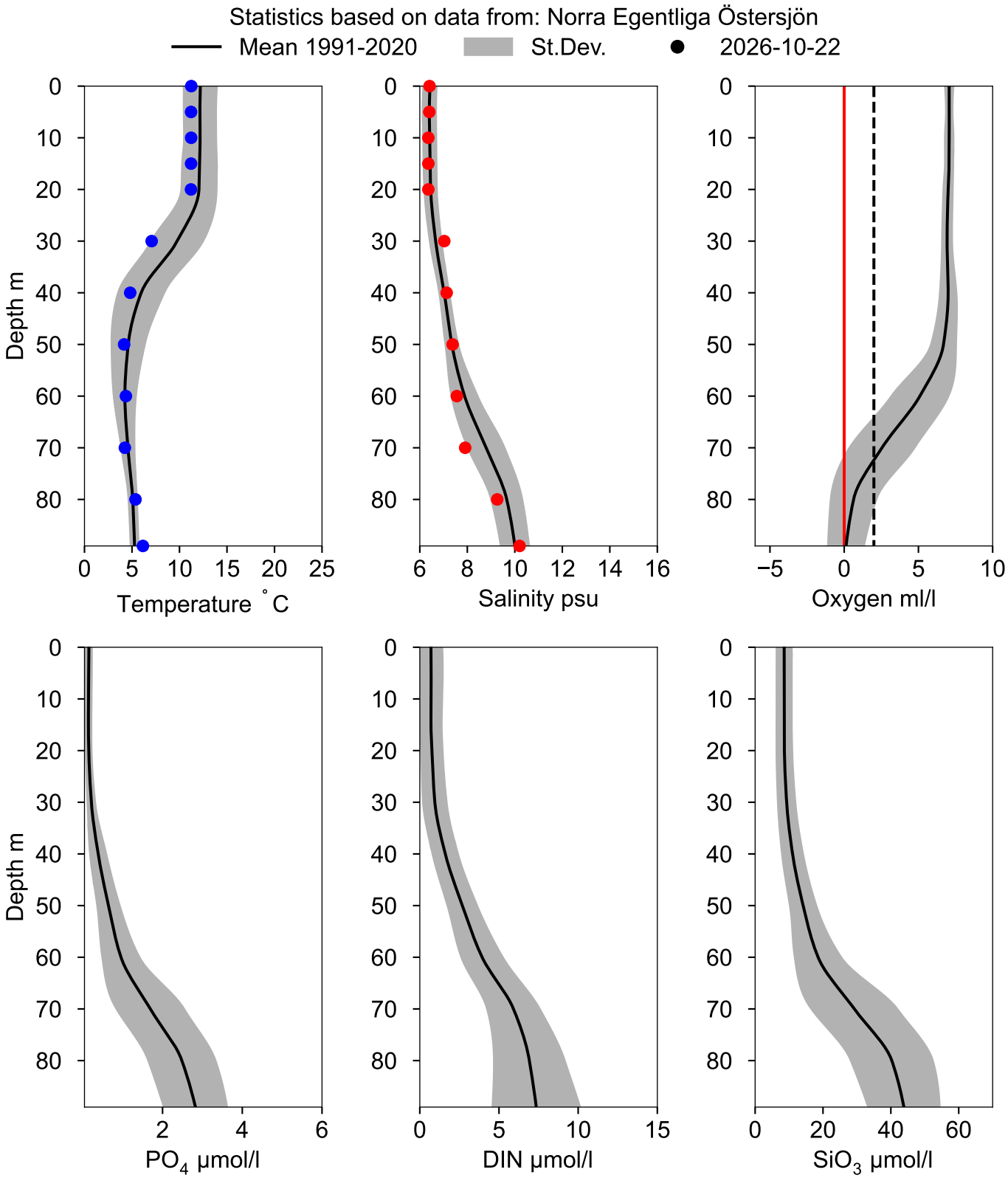

STATION BY29 / LL19 SURFACE WATER (0-10 m)

Annual Cycles

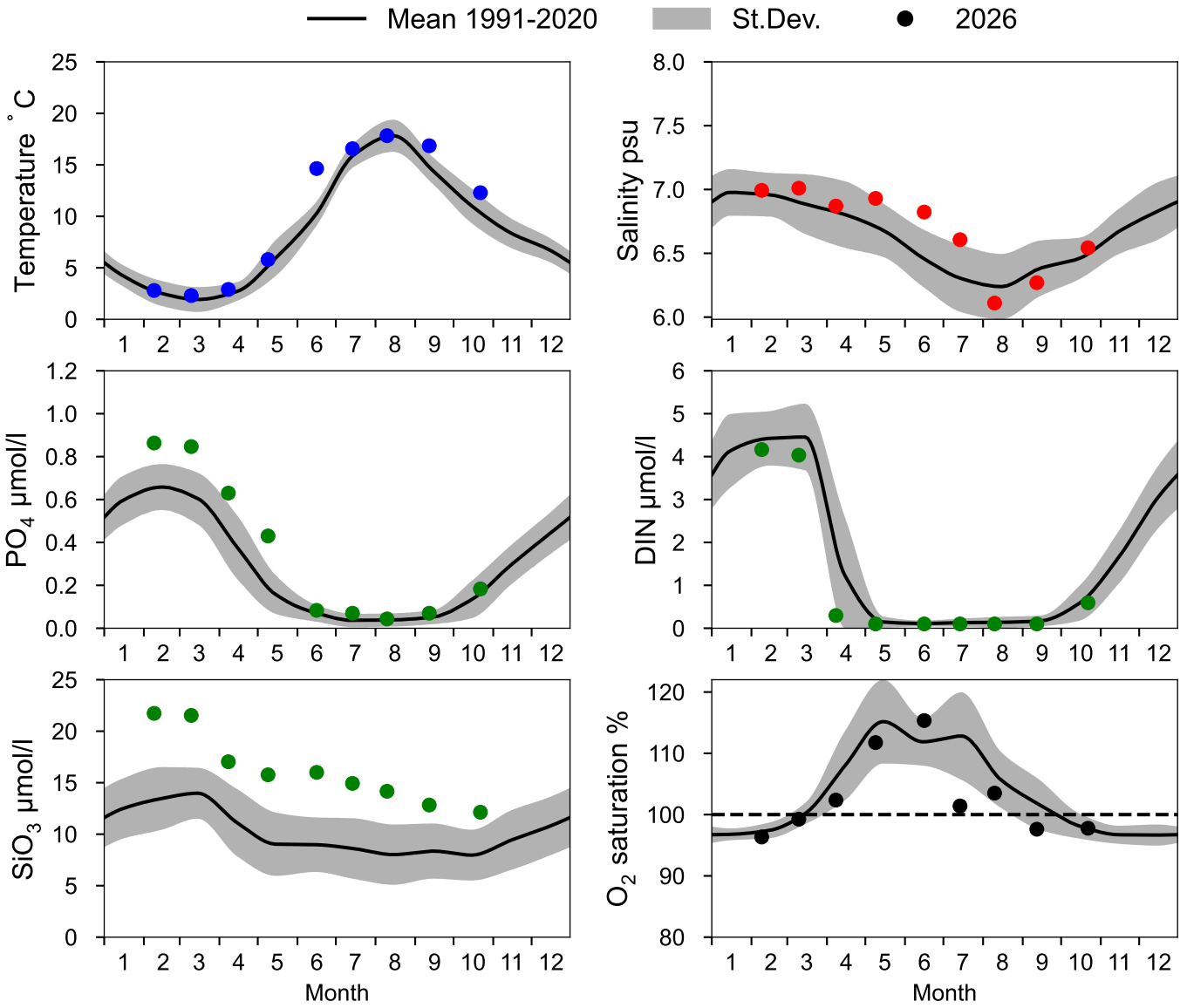

OXYGEN IN BOTTOM WATER (depth >= 150 m)

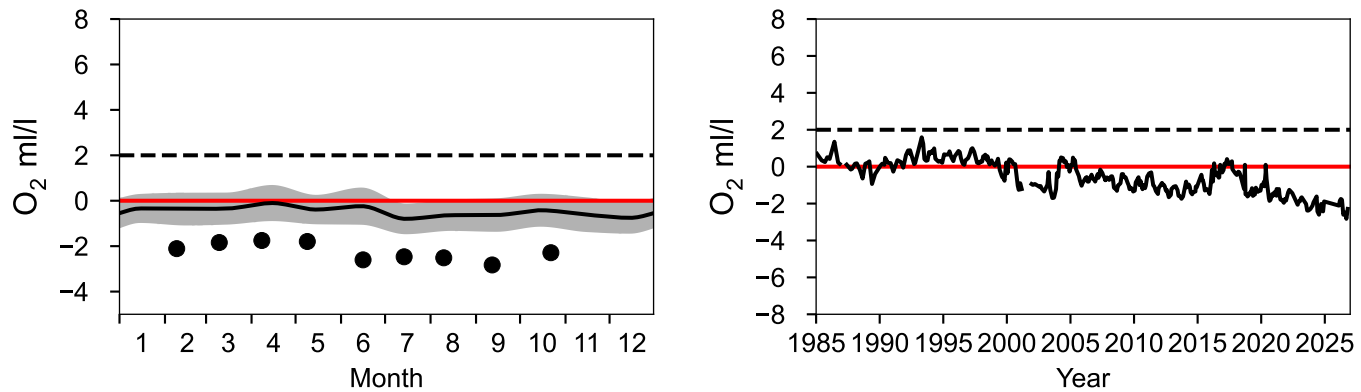

Vertical profiles BY29 / LL19
October

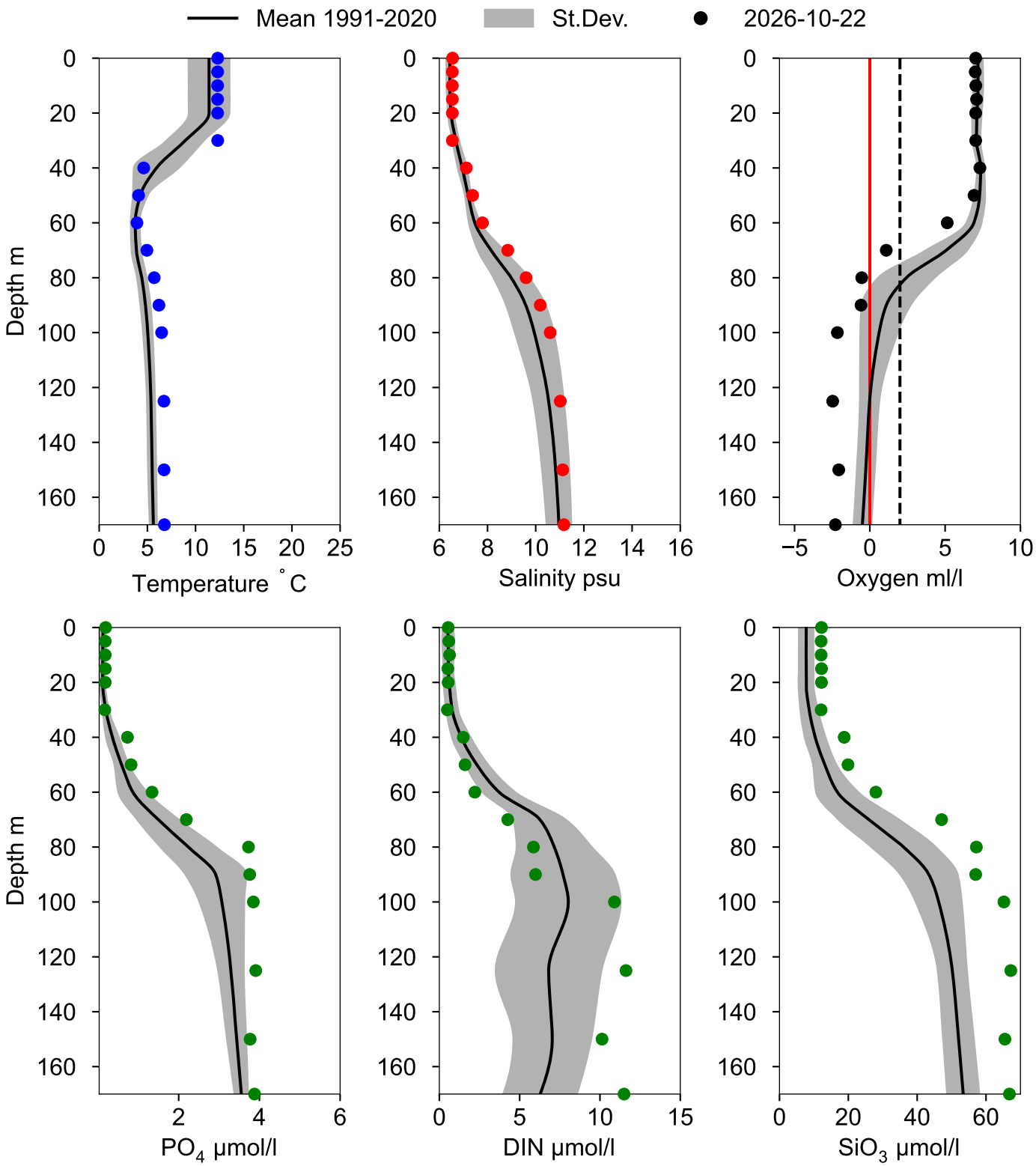

STATION BY20 FÅRÖDJ SURFACE WATER (0-10 m)

Annual Cycles

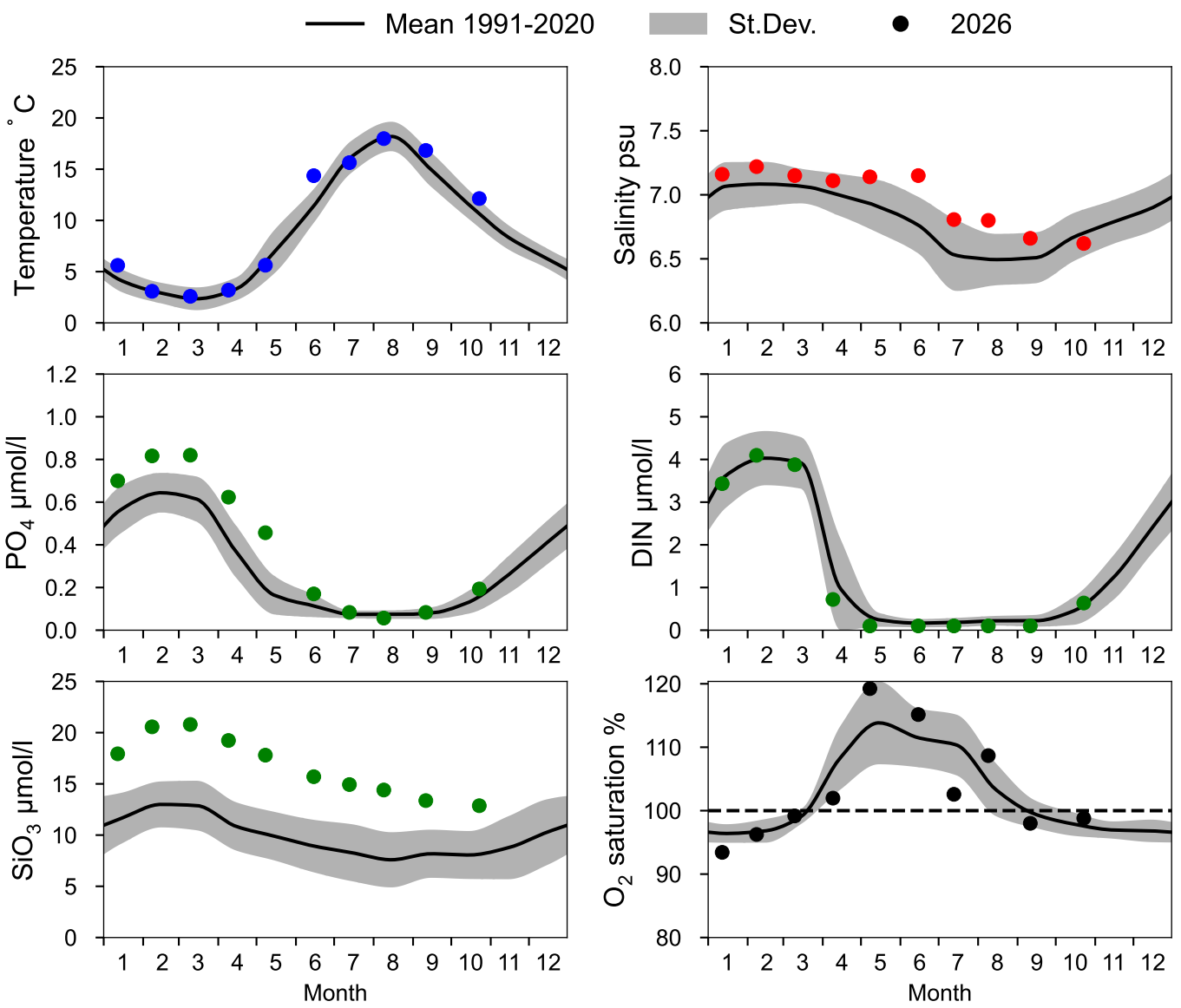

OXYGEN IN BOTTOM WATER (depth >= 175 m)

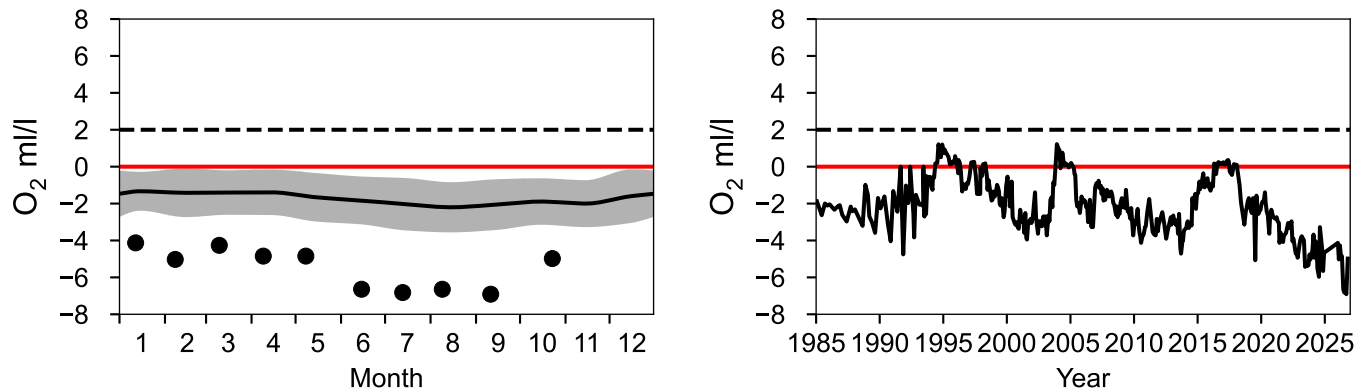

Vertical profiles BY20 FÅRÖDJ
October

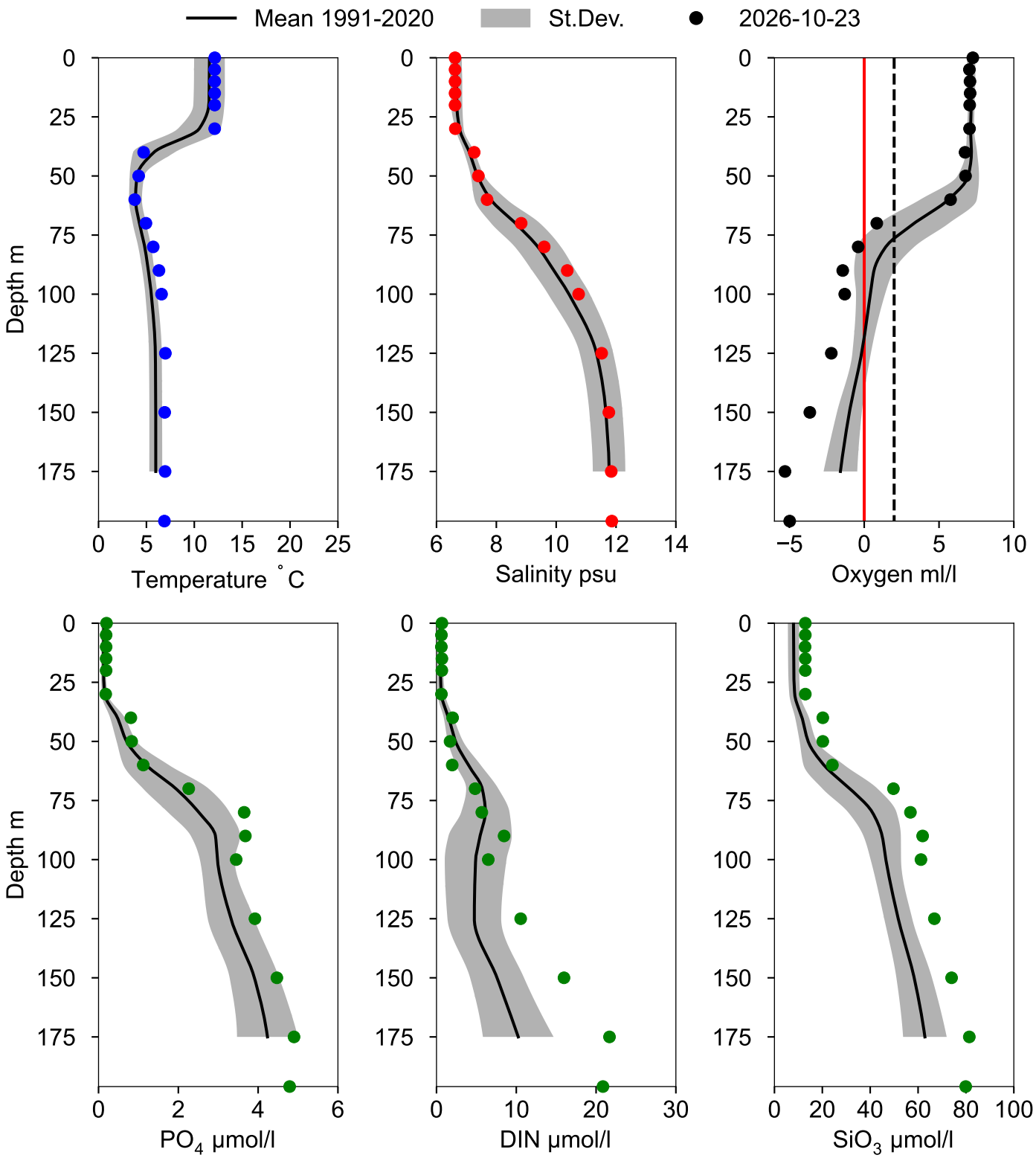

Vertical profiles ÖSTERGARNSHOLM
October

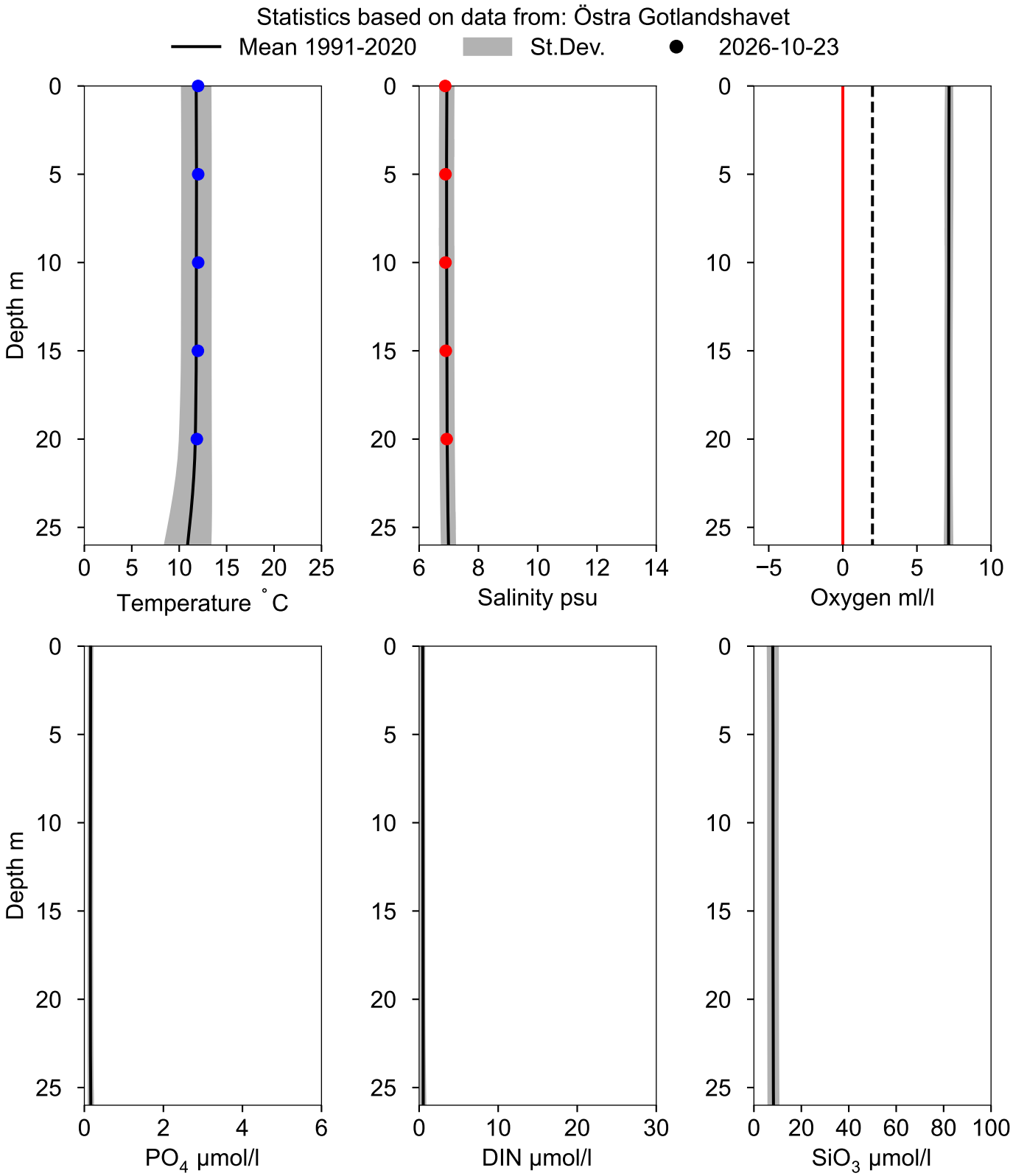

STATION BY15 GOTLANDSDJ SURFACE WATER (0-10 m)

Annual Cycles

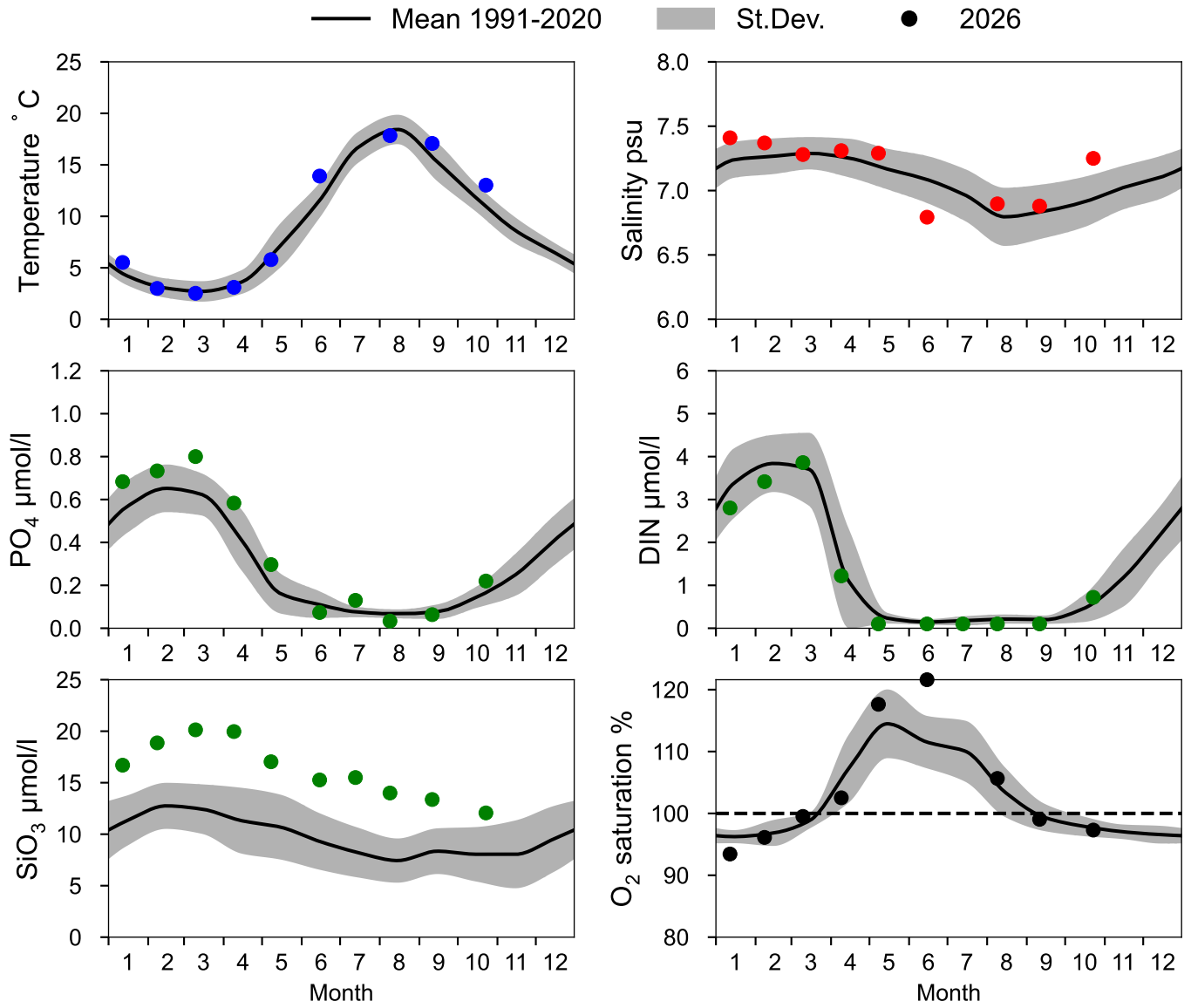

OXYGEN IN BOTTOM WATER (depth >= 225 m)

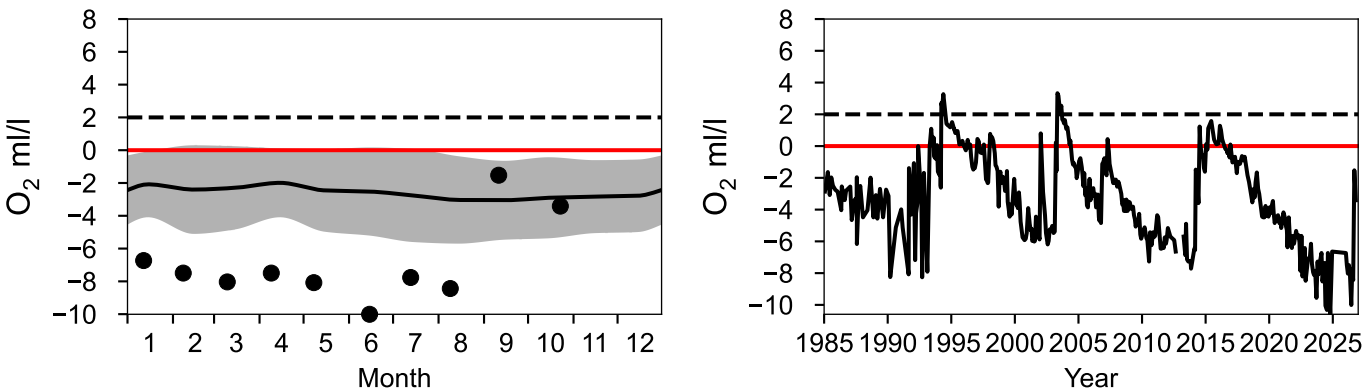

Vertical profiles BY15 GOTLANDSDJ
October

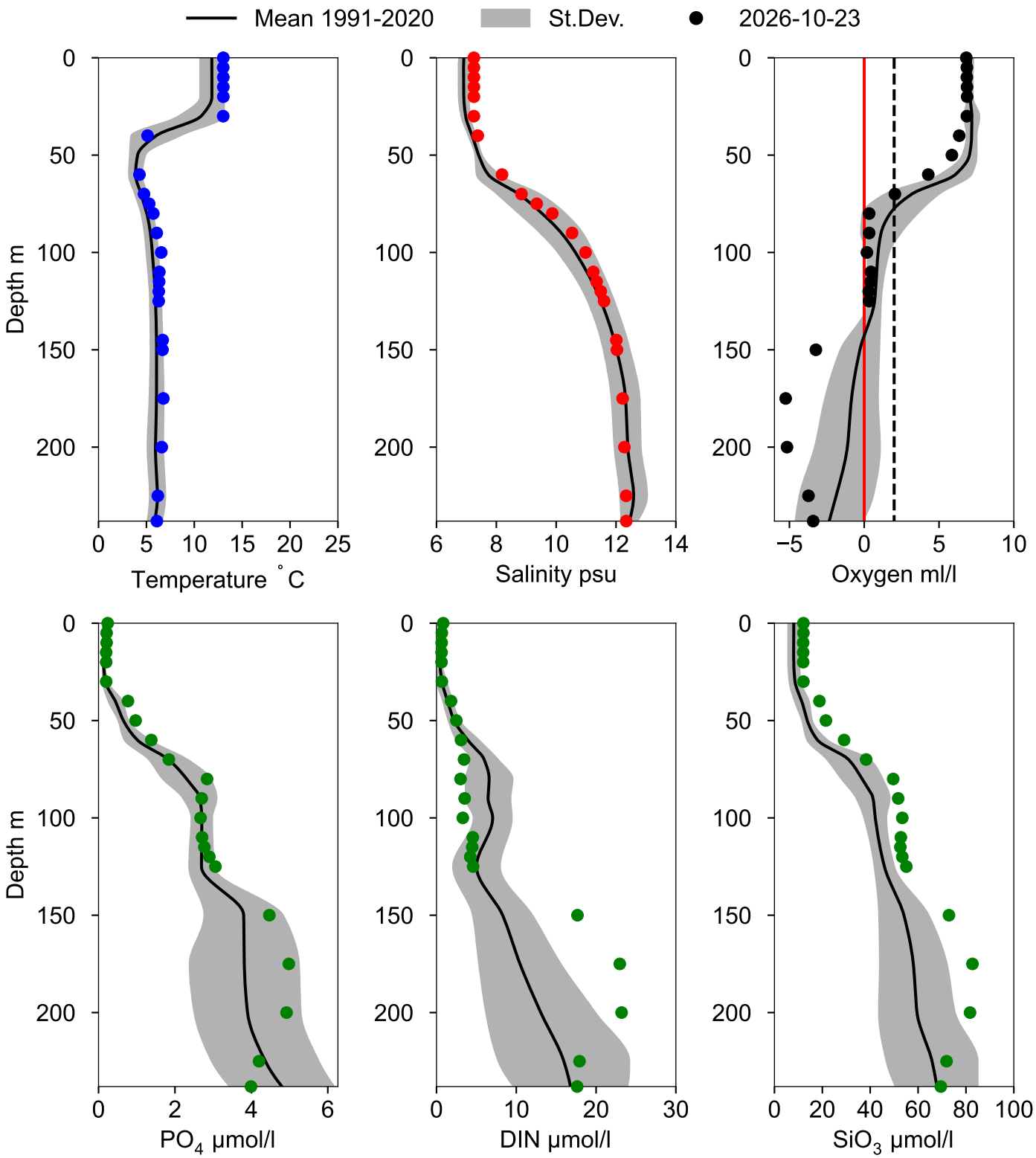

STATION BY10 SURFACE WATER (0-10 m)

Annual Cycles

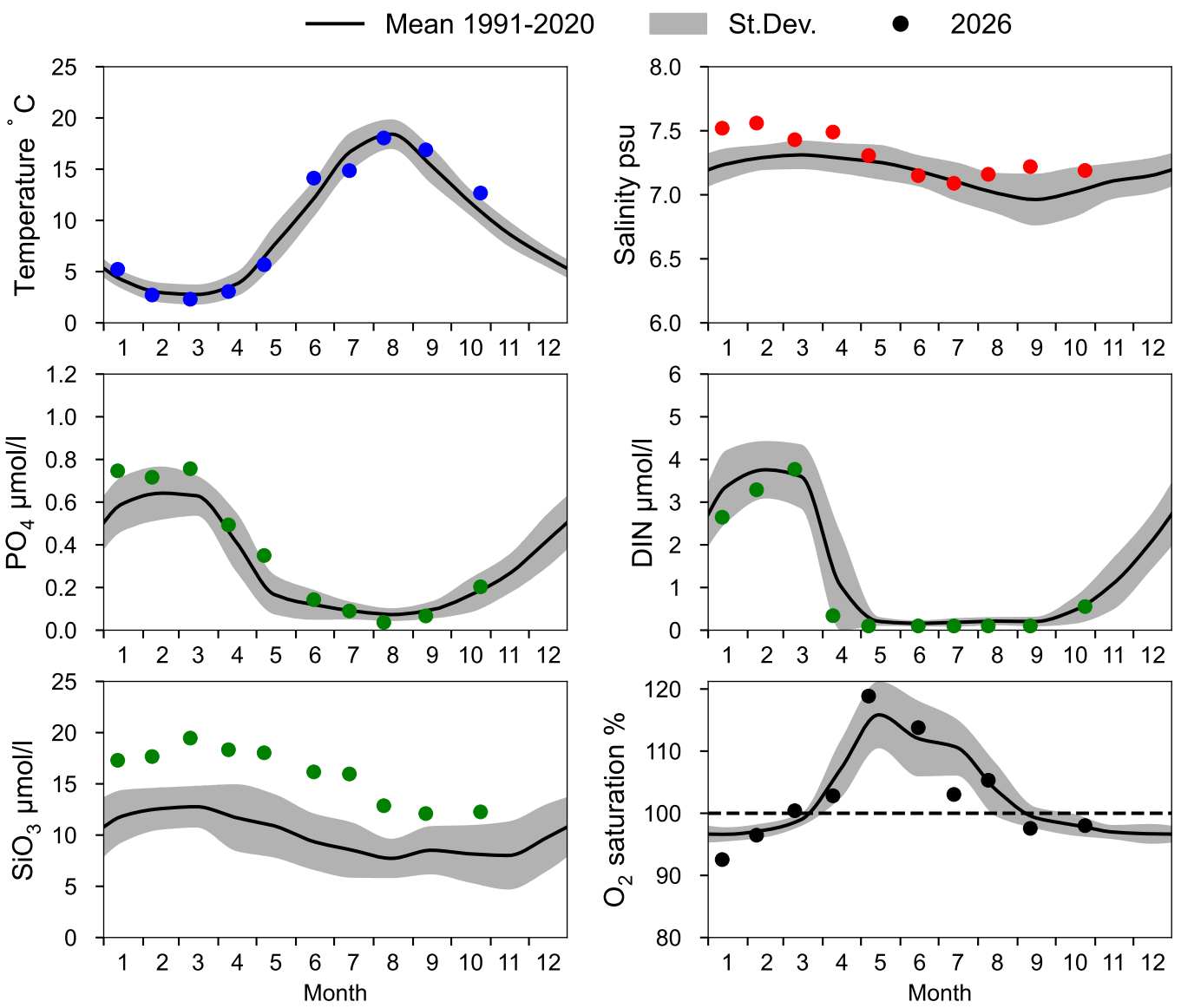

OXYGEN IN BOTTOM WATER (depth >= 125 m)

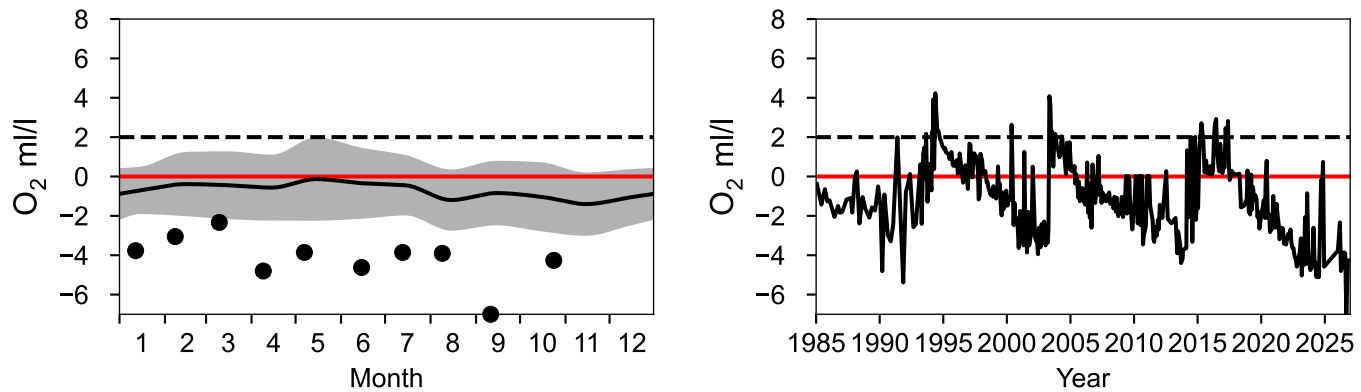

Vertical profiles BY10
October

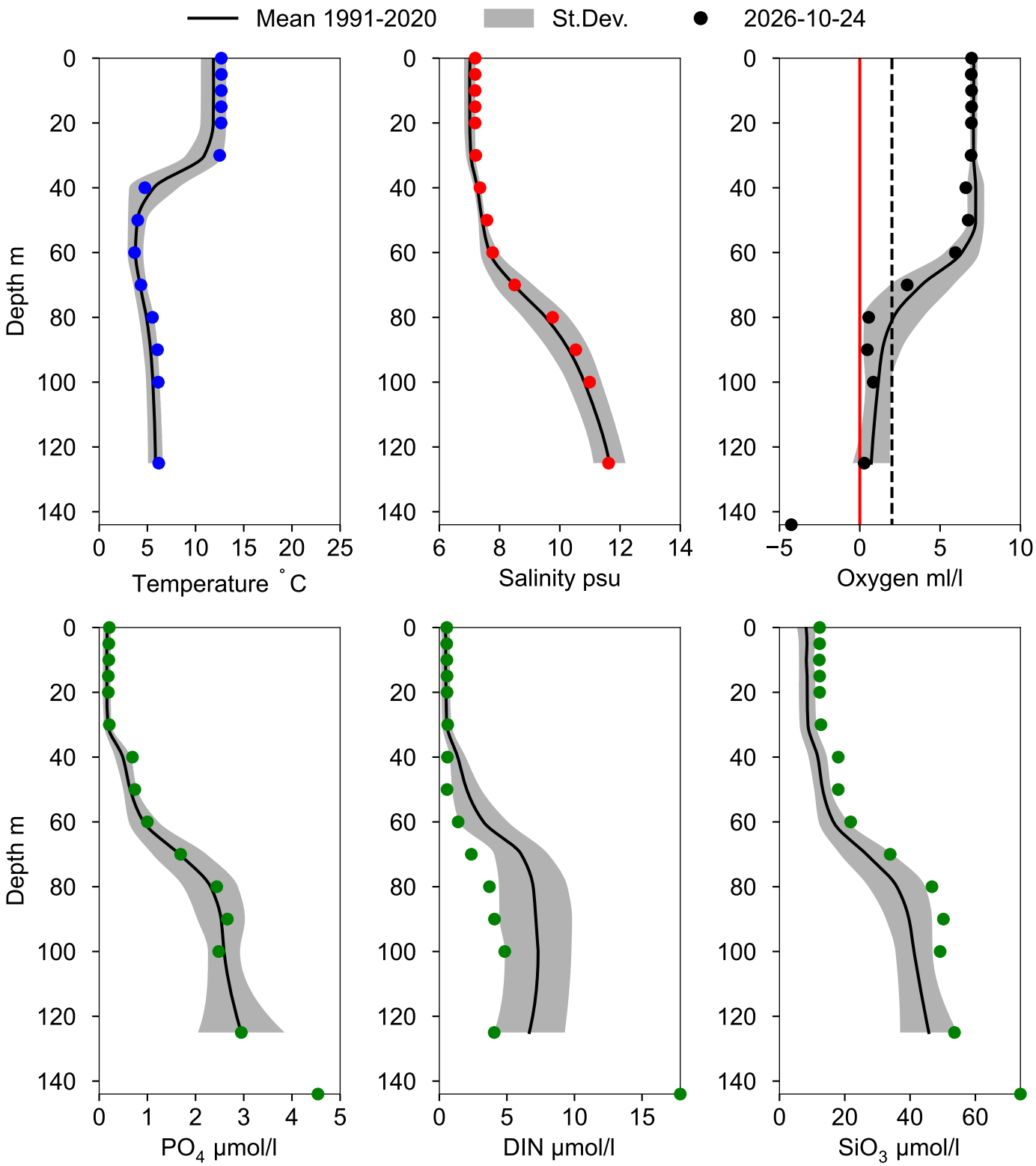

STATION BCS III-10 SURFACE WATER (0-10 m)

Annual Cycles

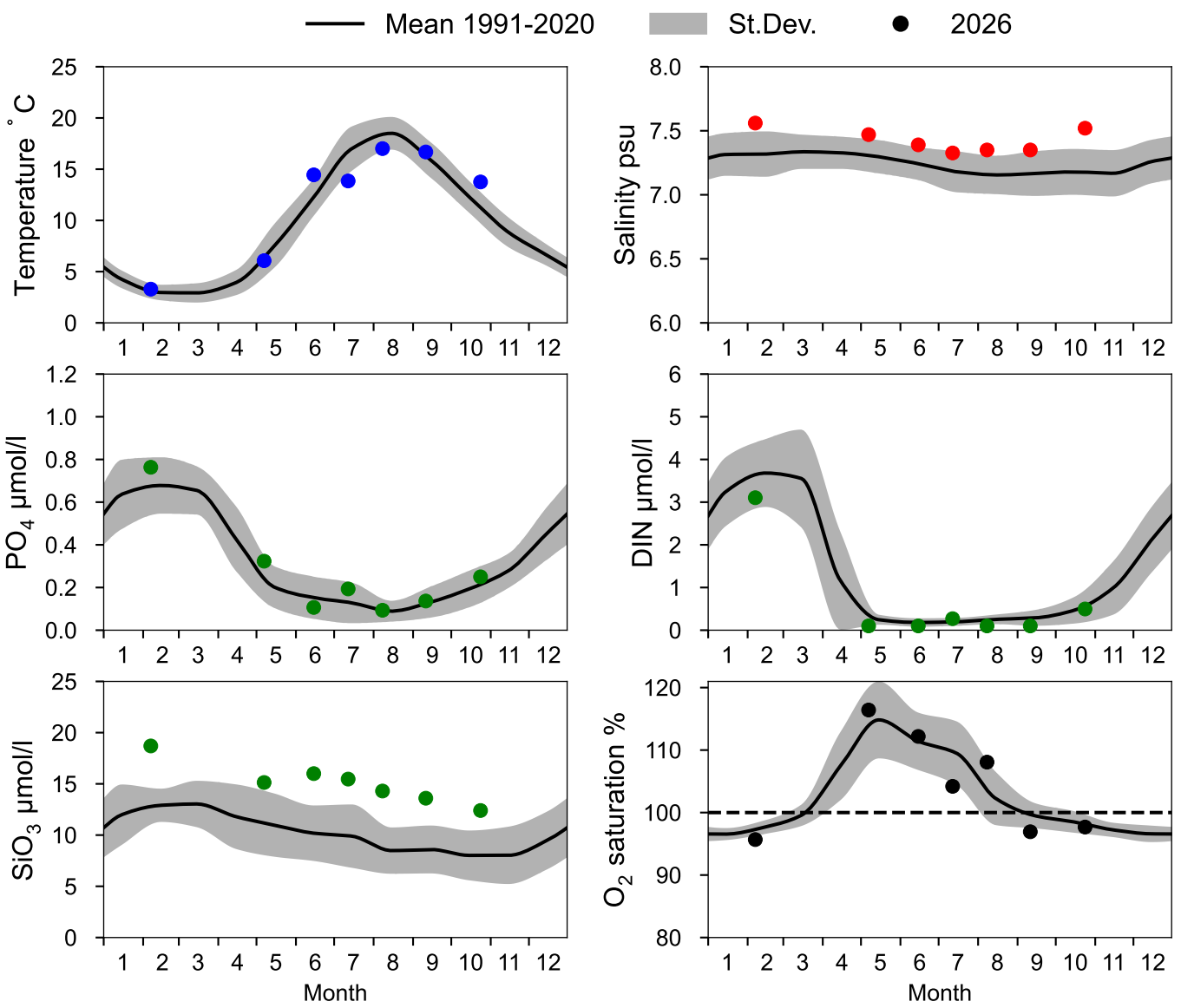

OXYGEN IN BOTTOM WATER (depth >= 80 m)

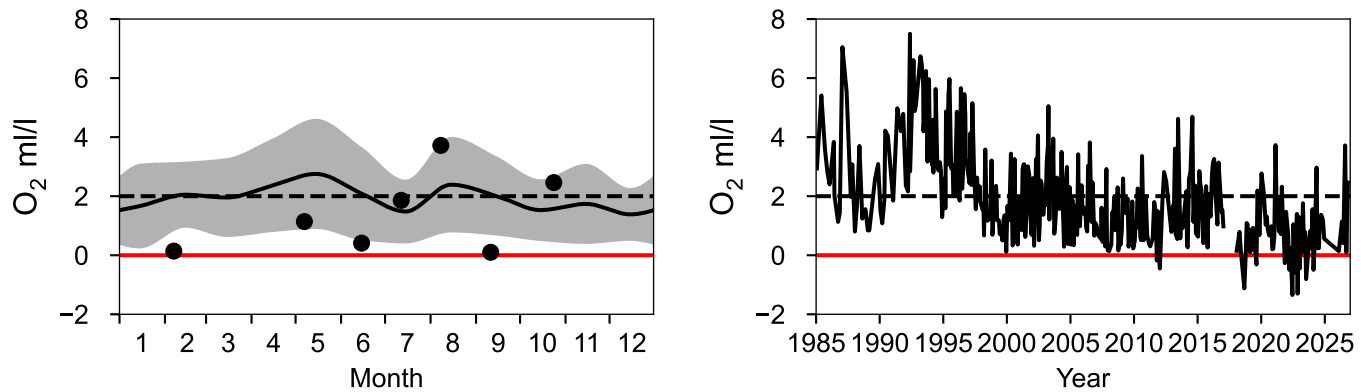

Vertical profiles BCS III-10
October

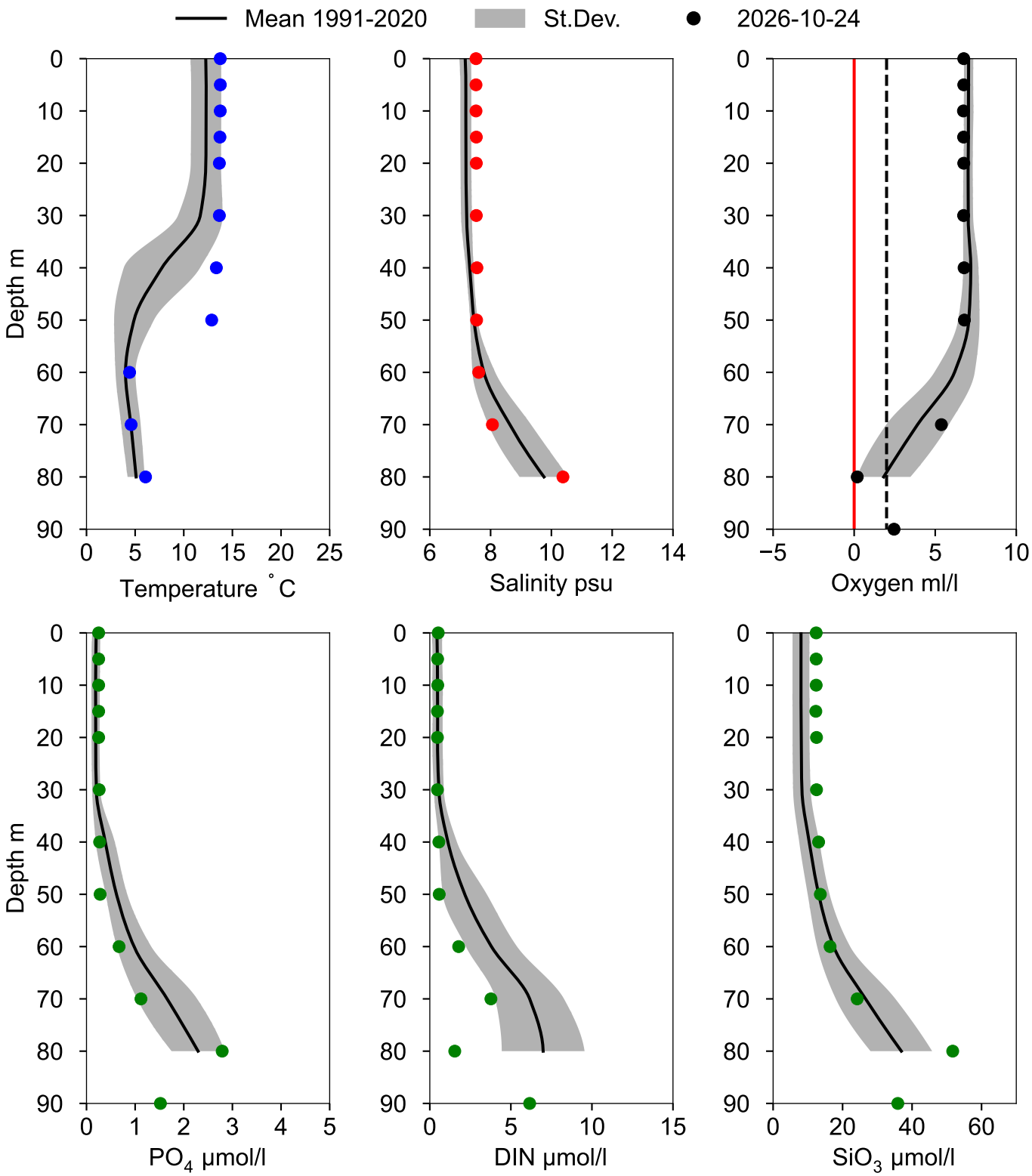

STATION BY5 BORNHOLMSDJ SURFACE WATER (0-10 m)

Annual Cycles

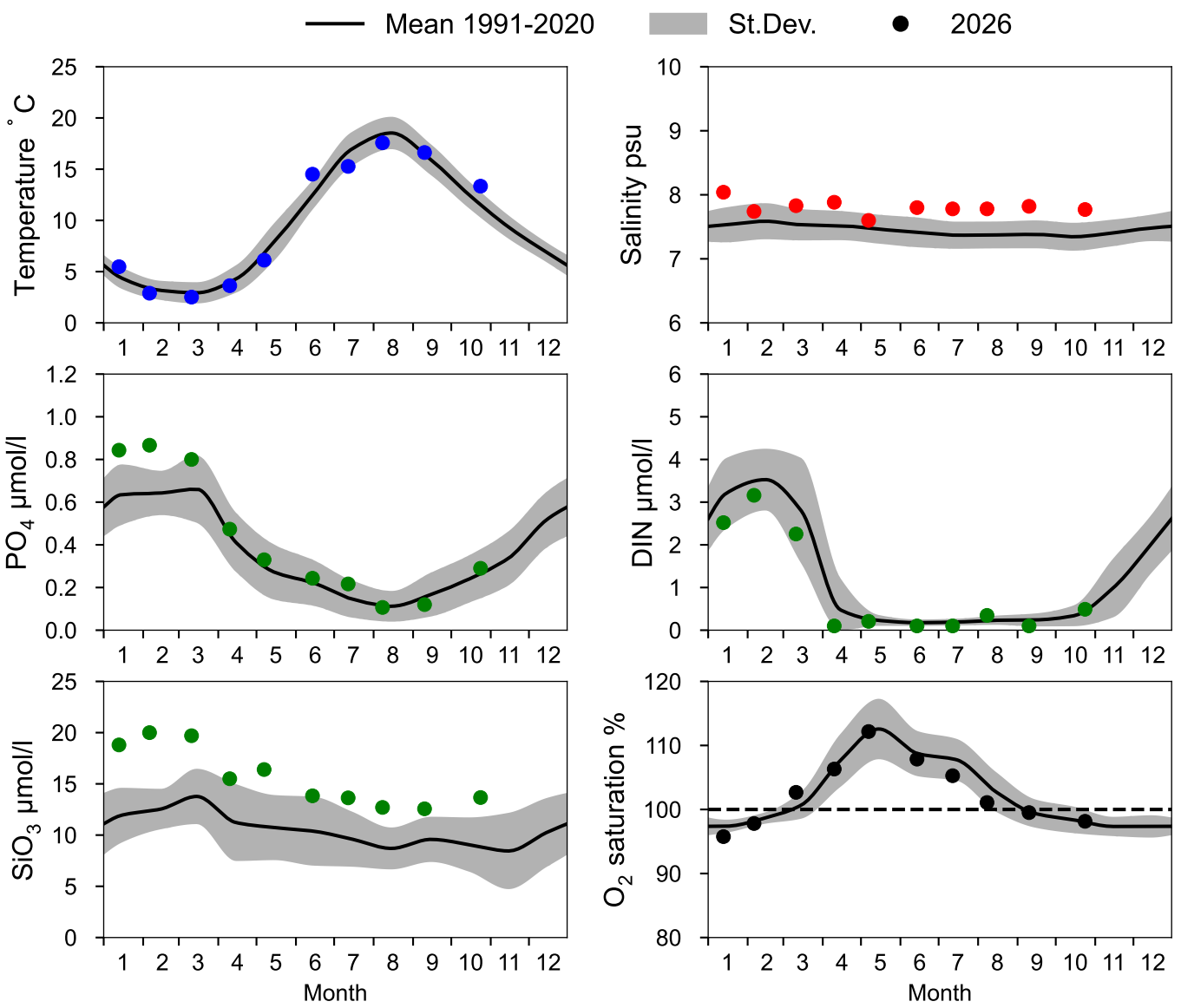

OXYGEN IN BOTTOM WATER (depth >= 80 m)

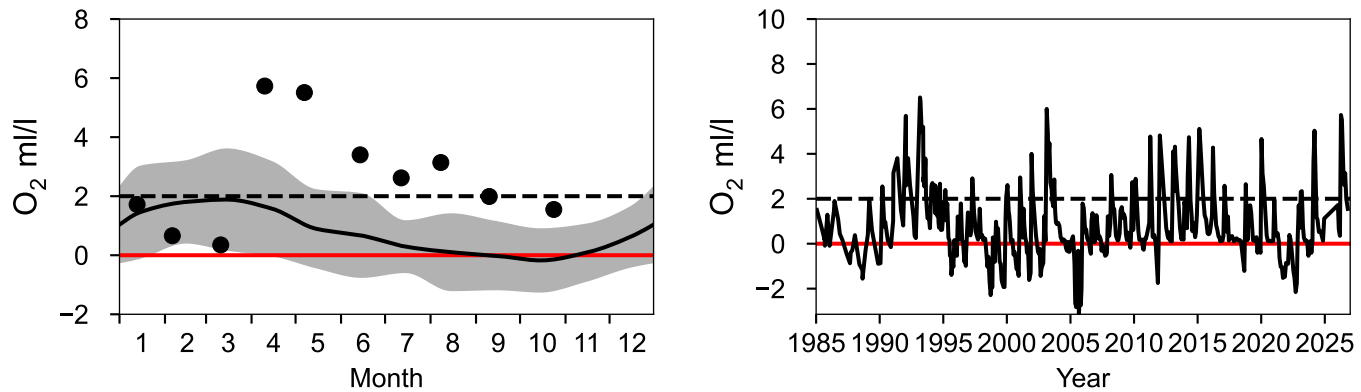

Vertical profiles BY5 BORNHOLMSDJ
October

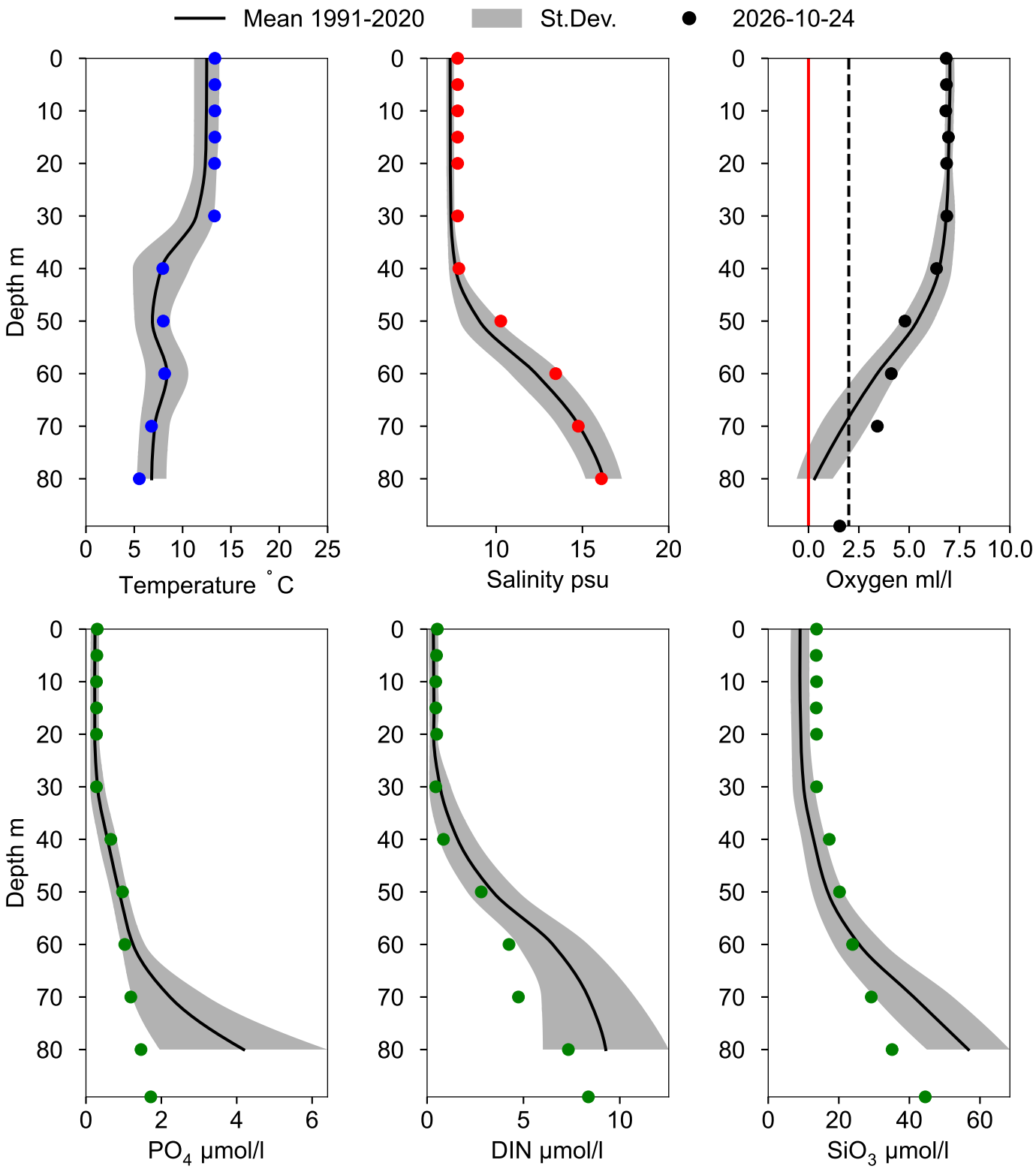

STATION BY4 CHRISTIANSÖ SURFACE WATER (0-10 m)

Annual Cycles

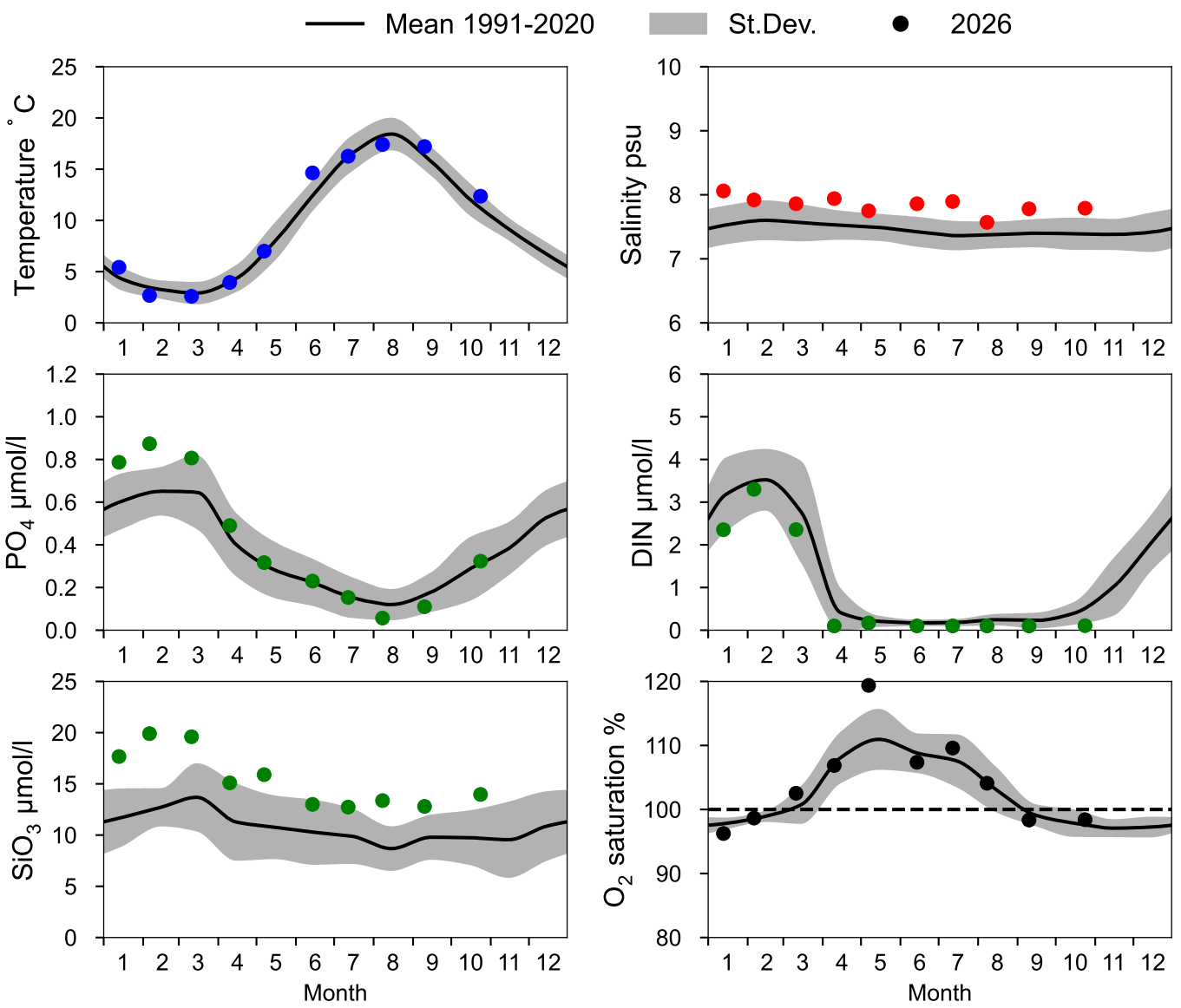

OXYGEN IN BOTTOM WATER (depth >= 80 m)

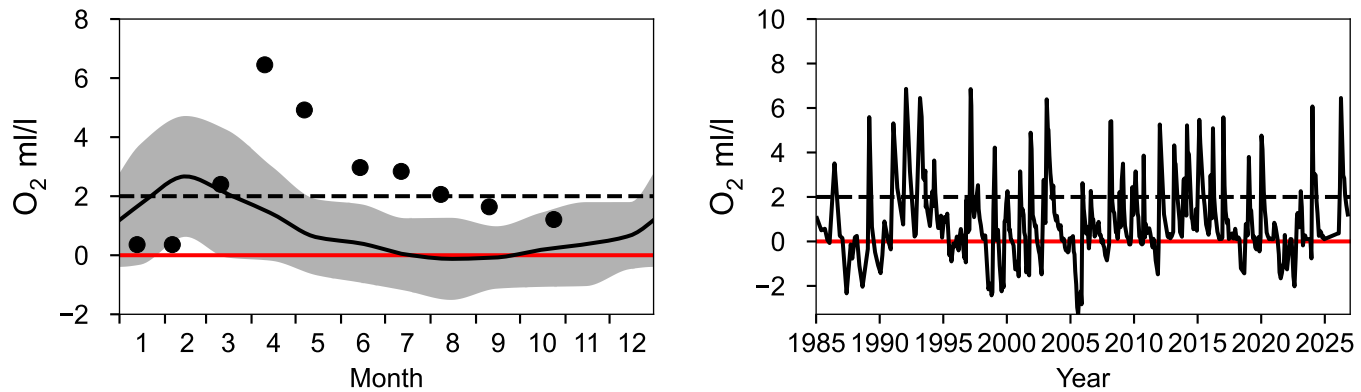

Vertical profiles BY4 CHRISTIANSÖ
October

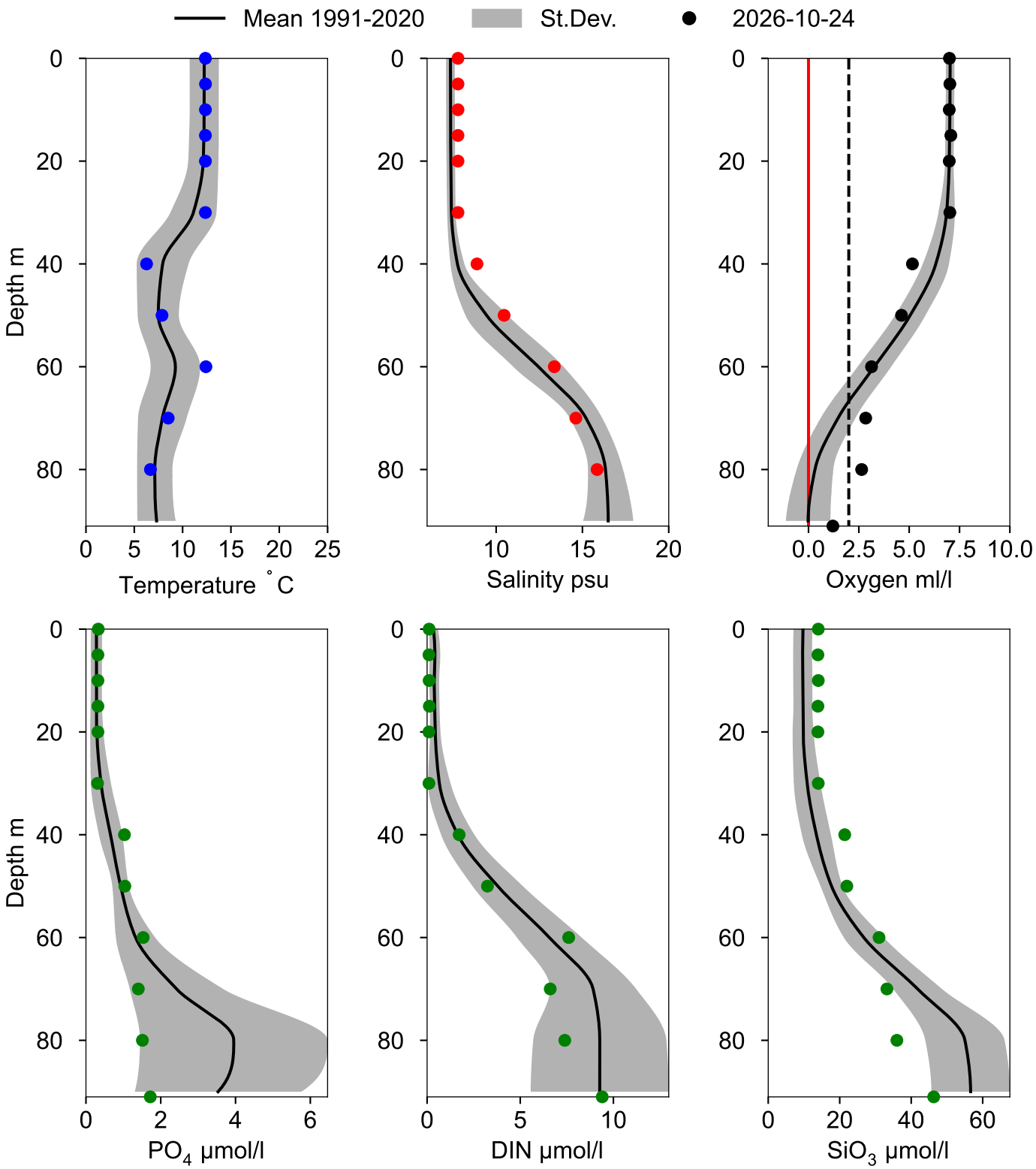

STATION HANÖBUKTEN SURFACE WATER (0-10 m)

Annual Cycles

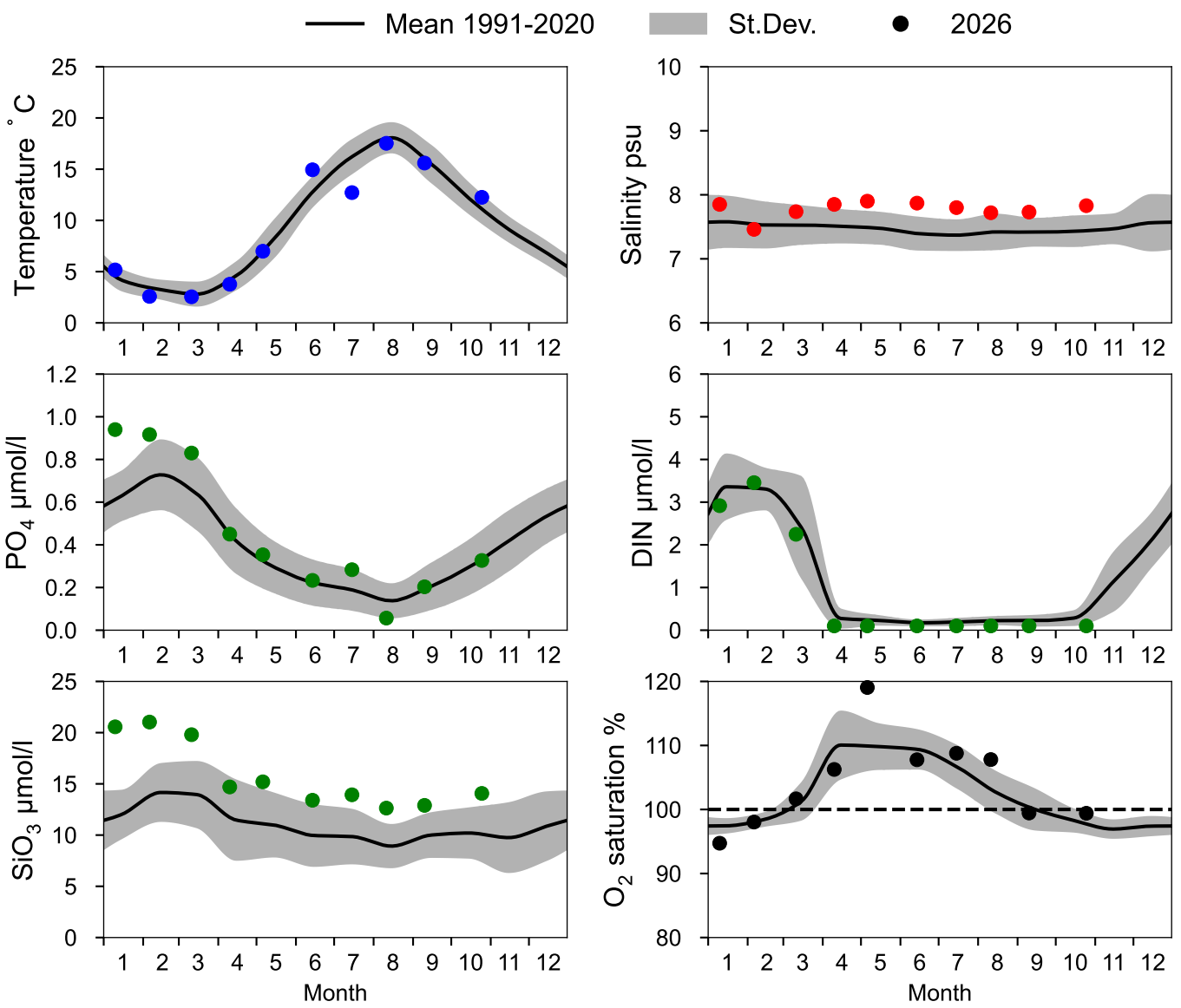

OXYGEN IN BOTTOM WATER (depth >= 70 m)

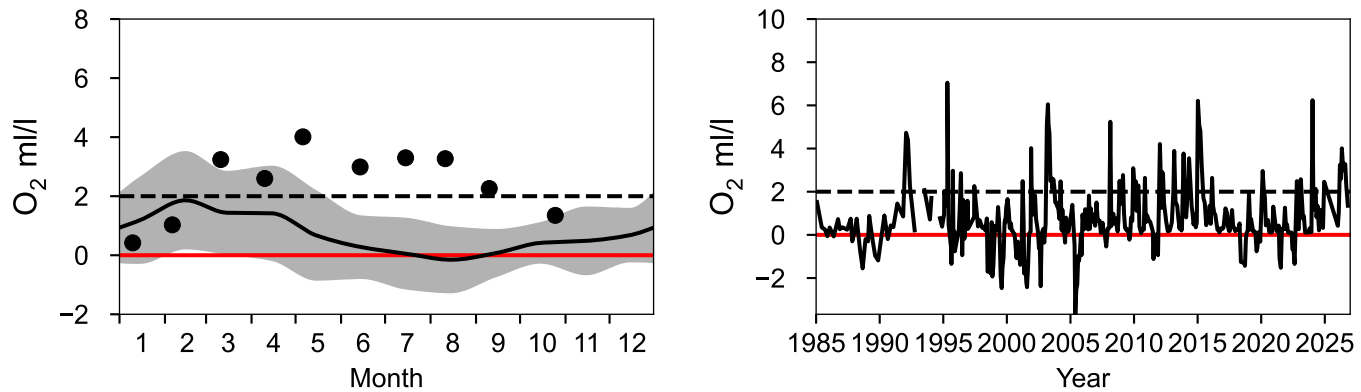

Vertical profiles HANÖBUKTEN
October

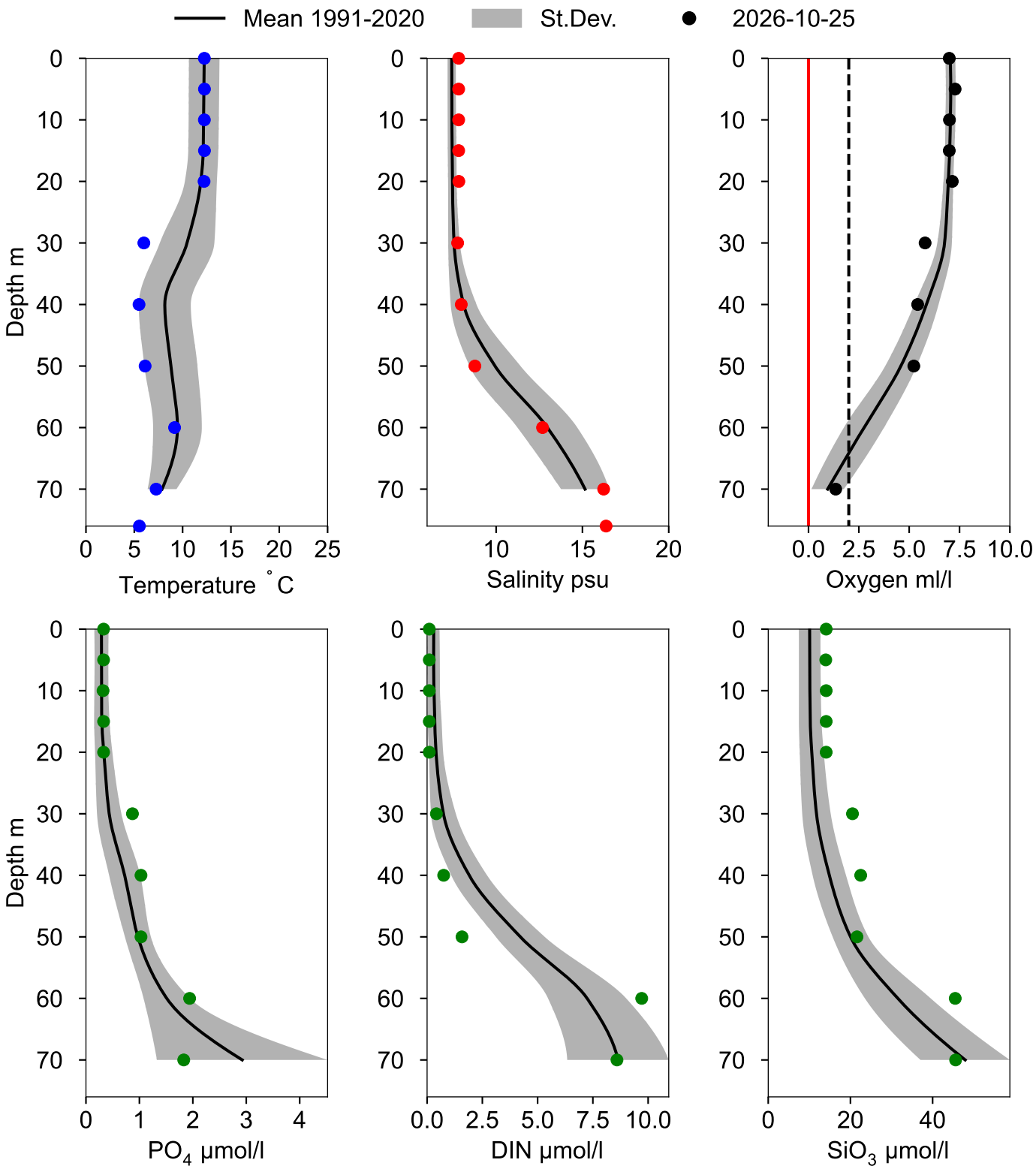

STATION BY2 ARKONA SURFACE WATER (0-10 m)

Annual Cycles

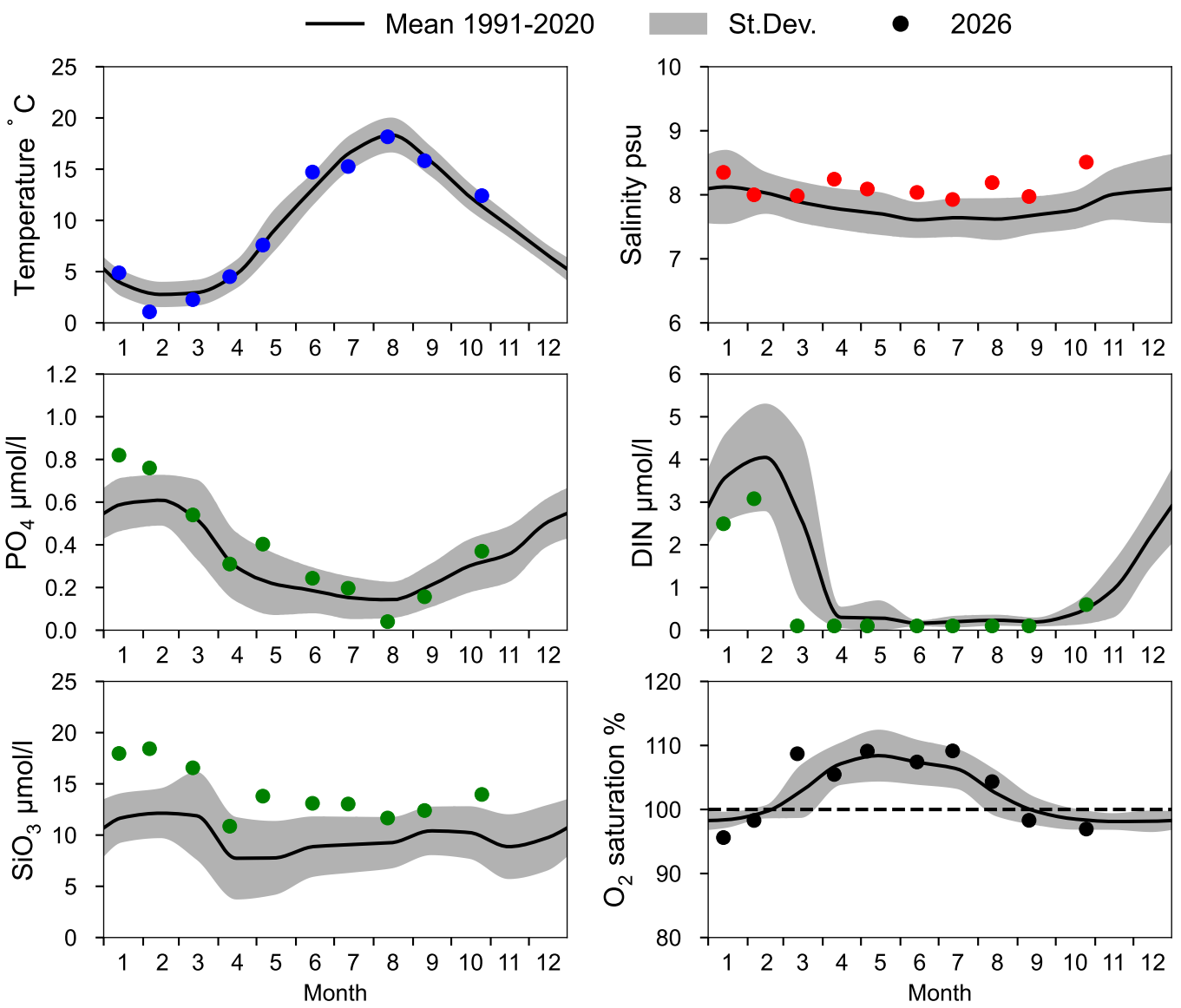

OXYGEN IN BOTTOM WATER (depth >= 40 m)

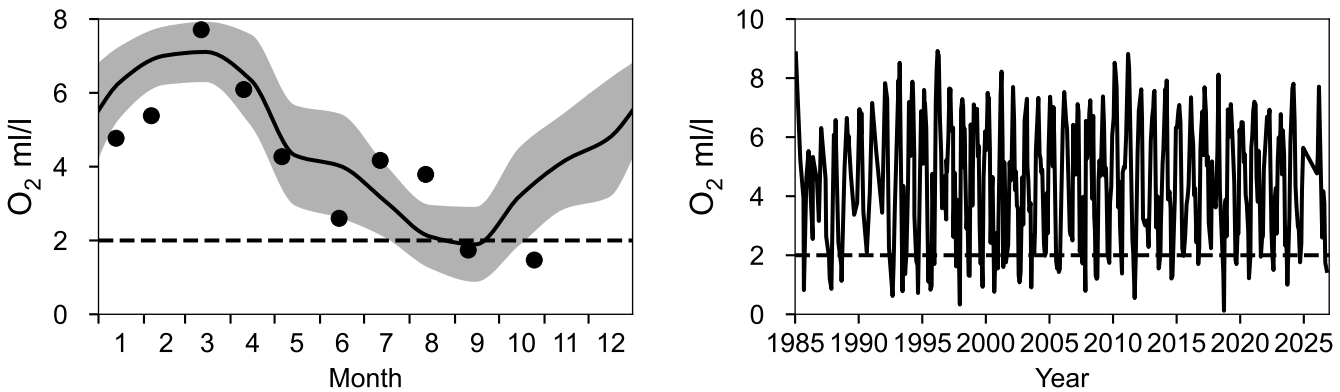

Vertical profiles BY2 ARKONA
October

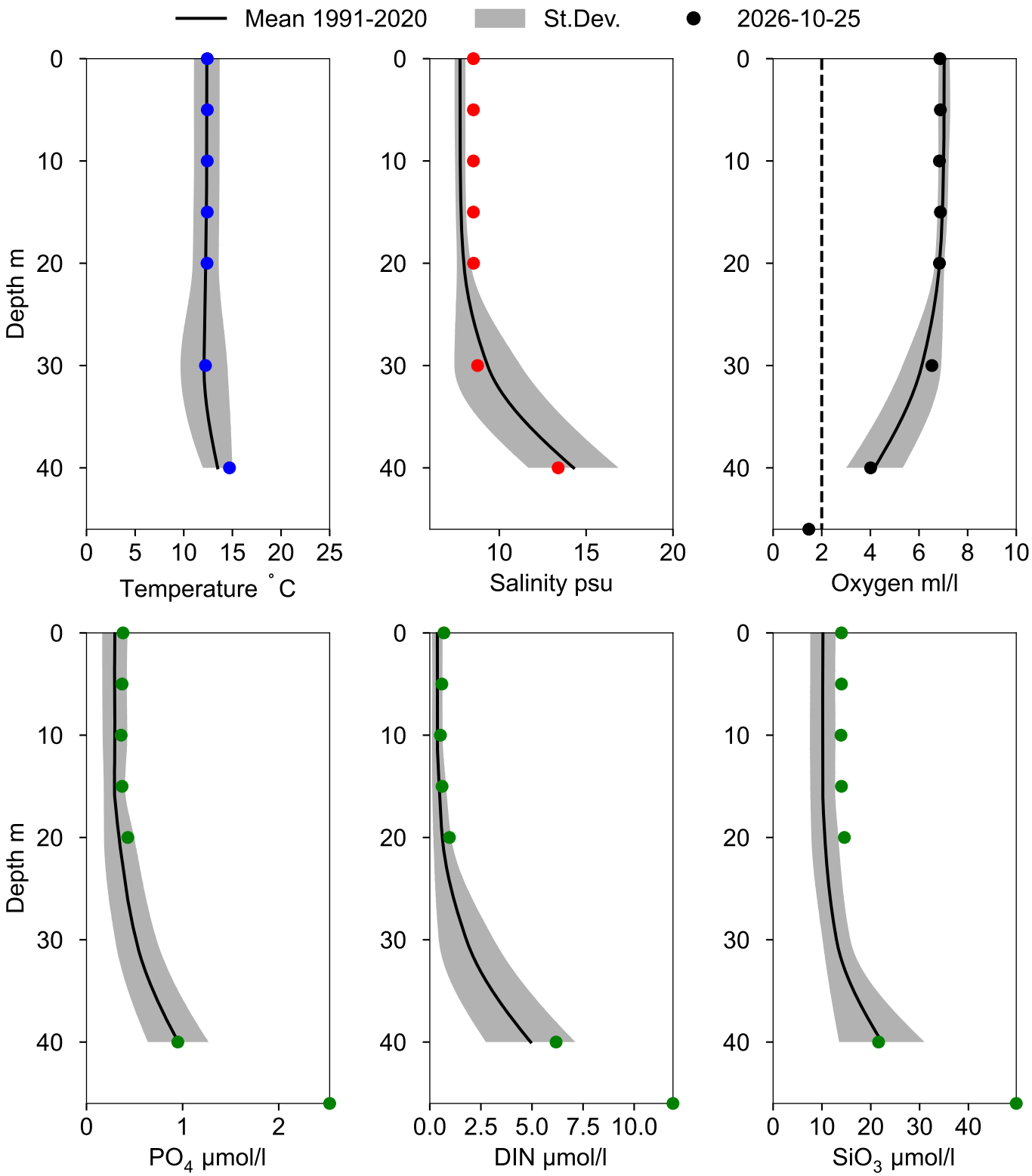

STATION BY1 SURFACE WATER (0-10 m)

Annual Cycles

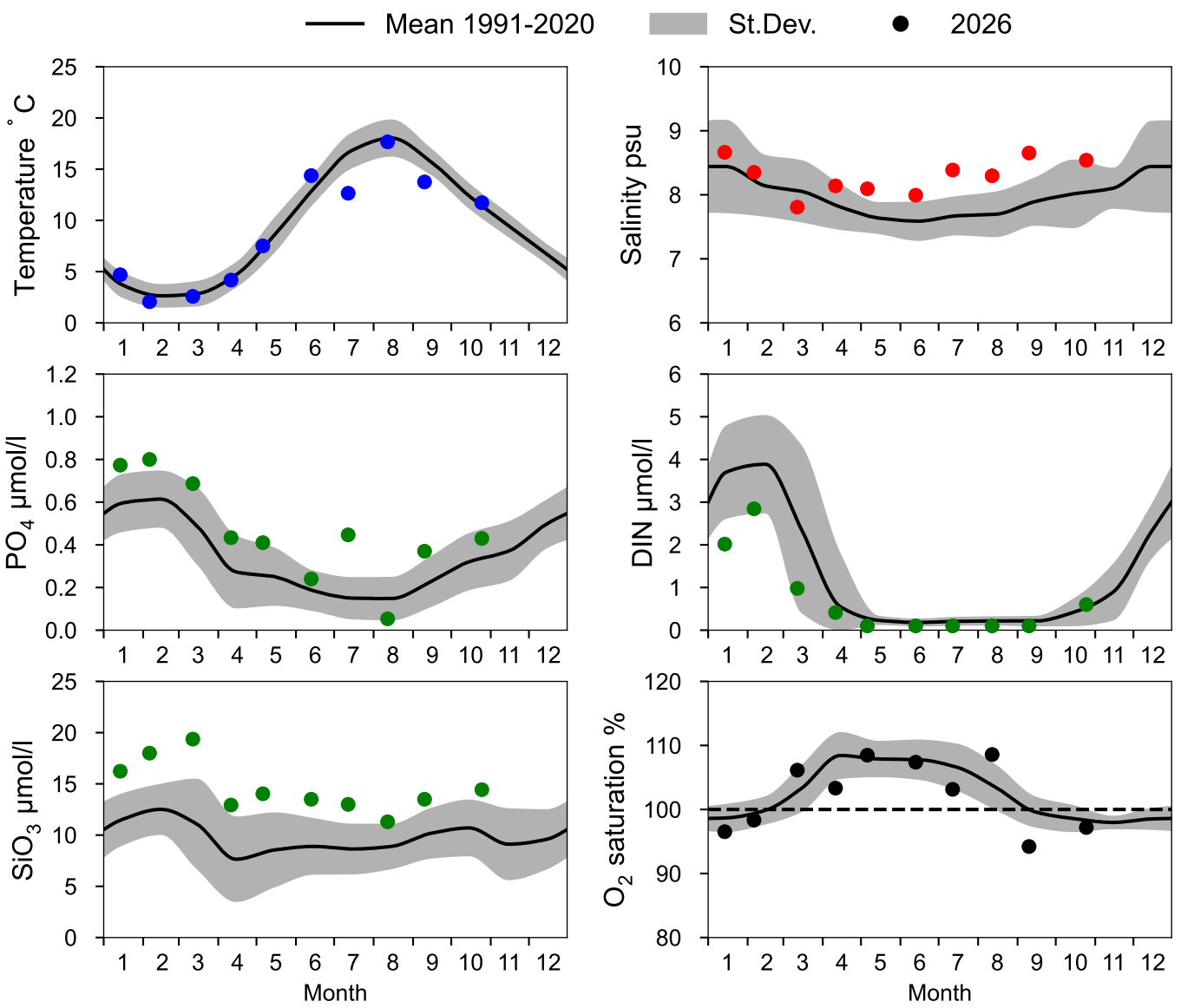

OXYGEN IN BOTTOM WATER (depth >= 39 m)

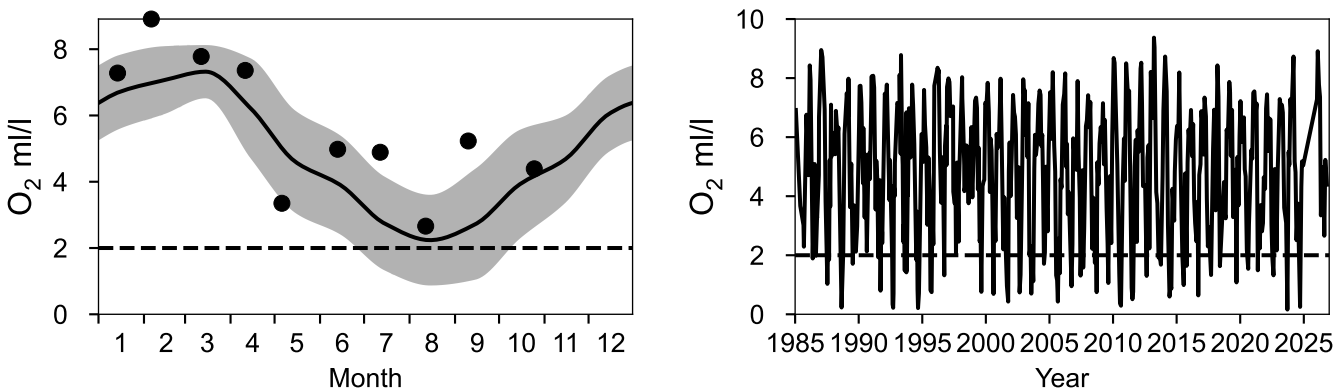

Vertical profiles BY1
October

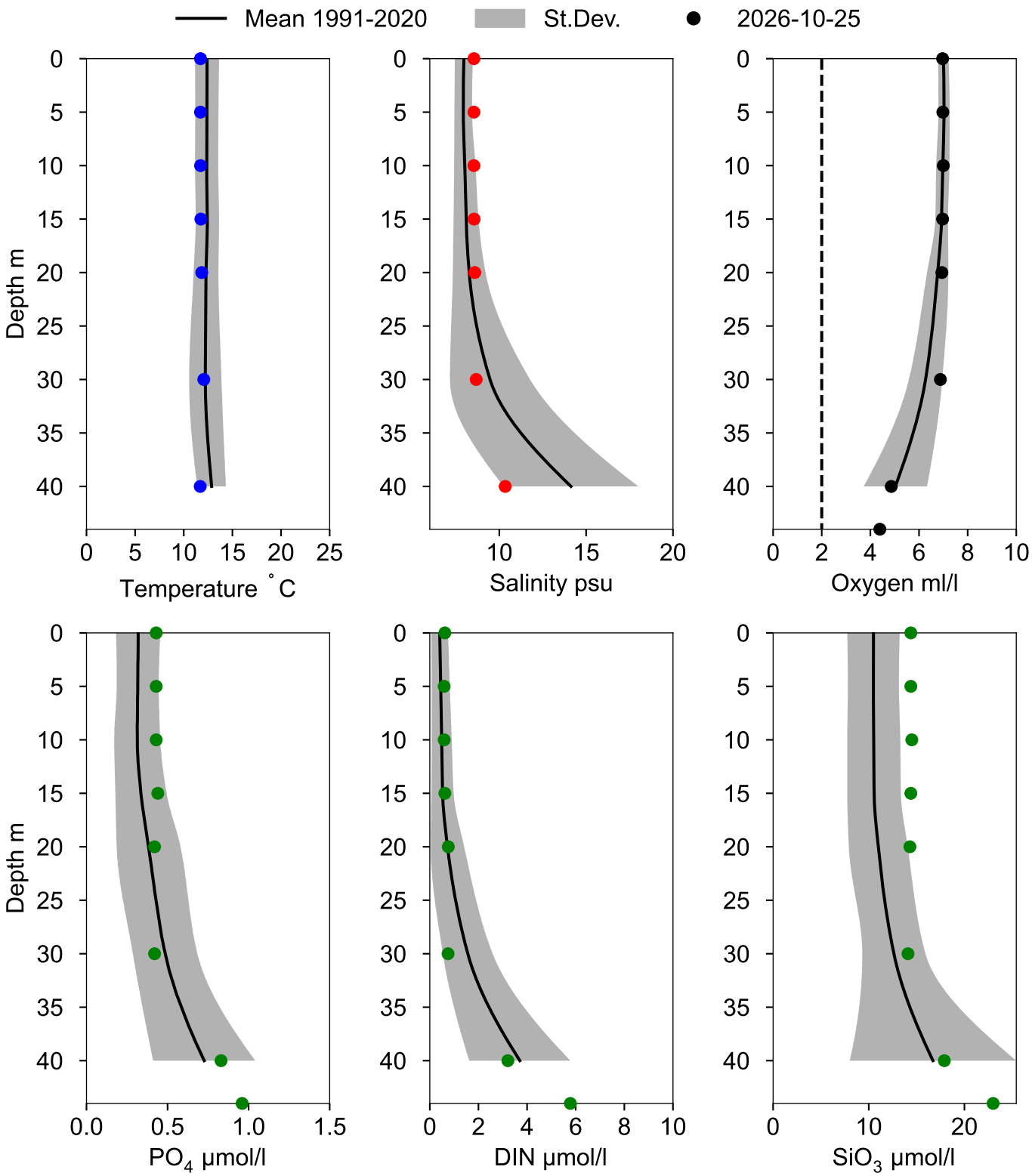

STATION W LANDSKRONA SURFACE WATER (0-10 m)

Annual Cycles

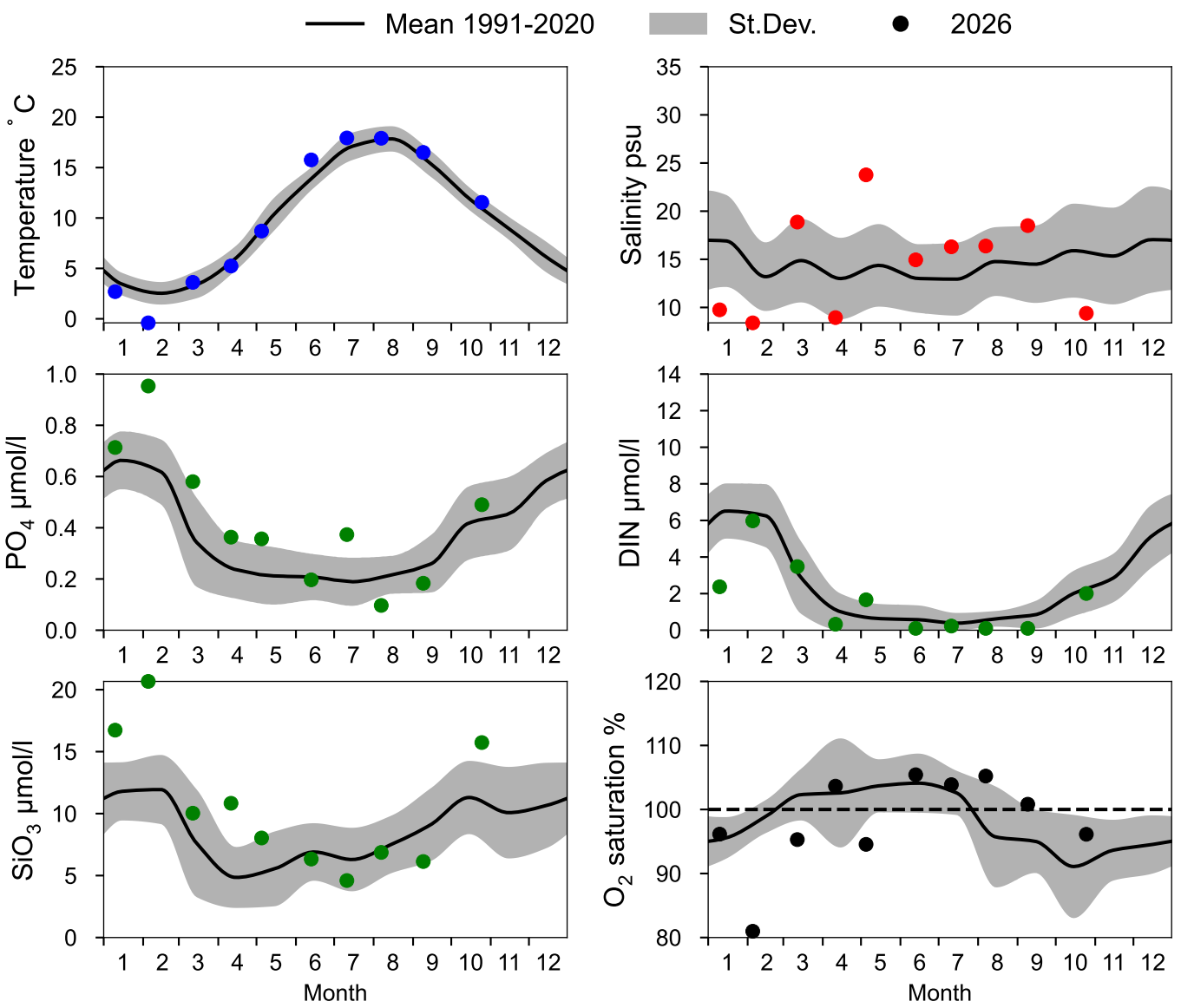

OXYGEN IN BOTTOM WATER (depth >= 40 m)

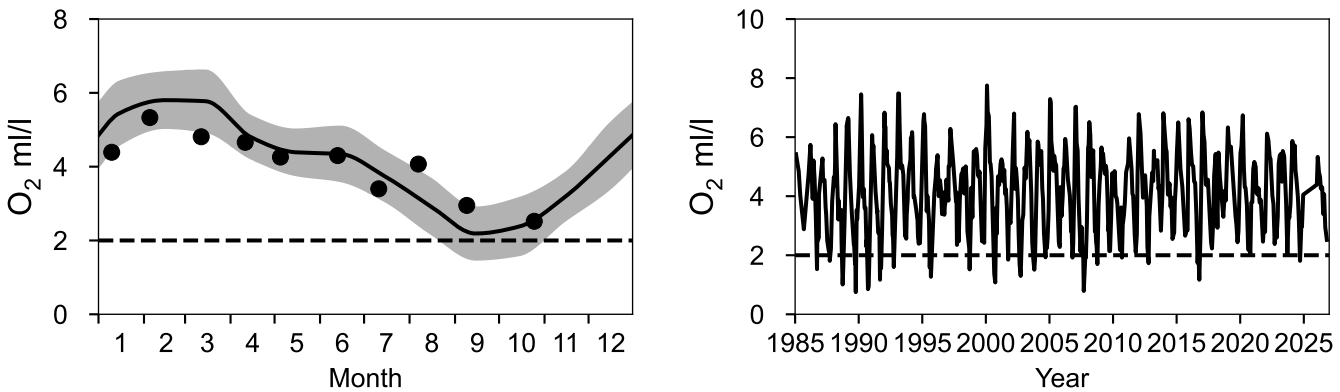

Vertical profiles W LANDSKRONA
October

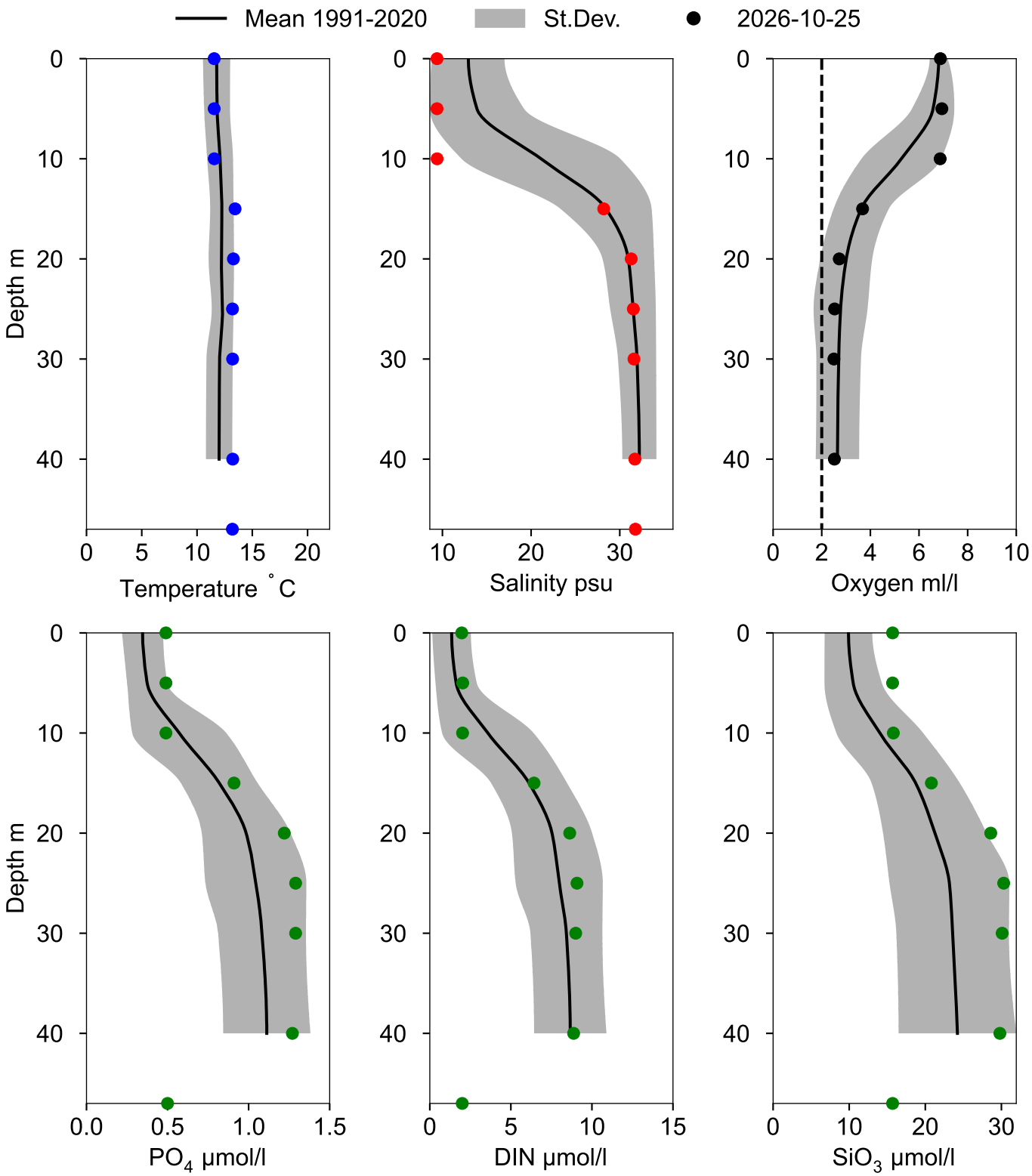

STATION P22 SURFACE WATER (0-10 m)

Annual Cycles

Statistics based on data from: Kattegatt

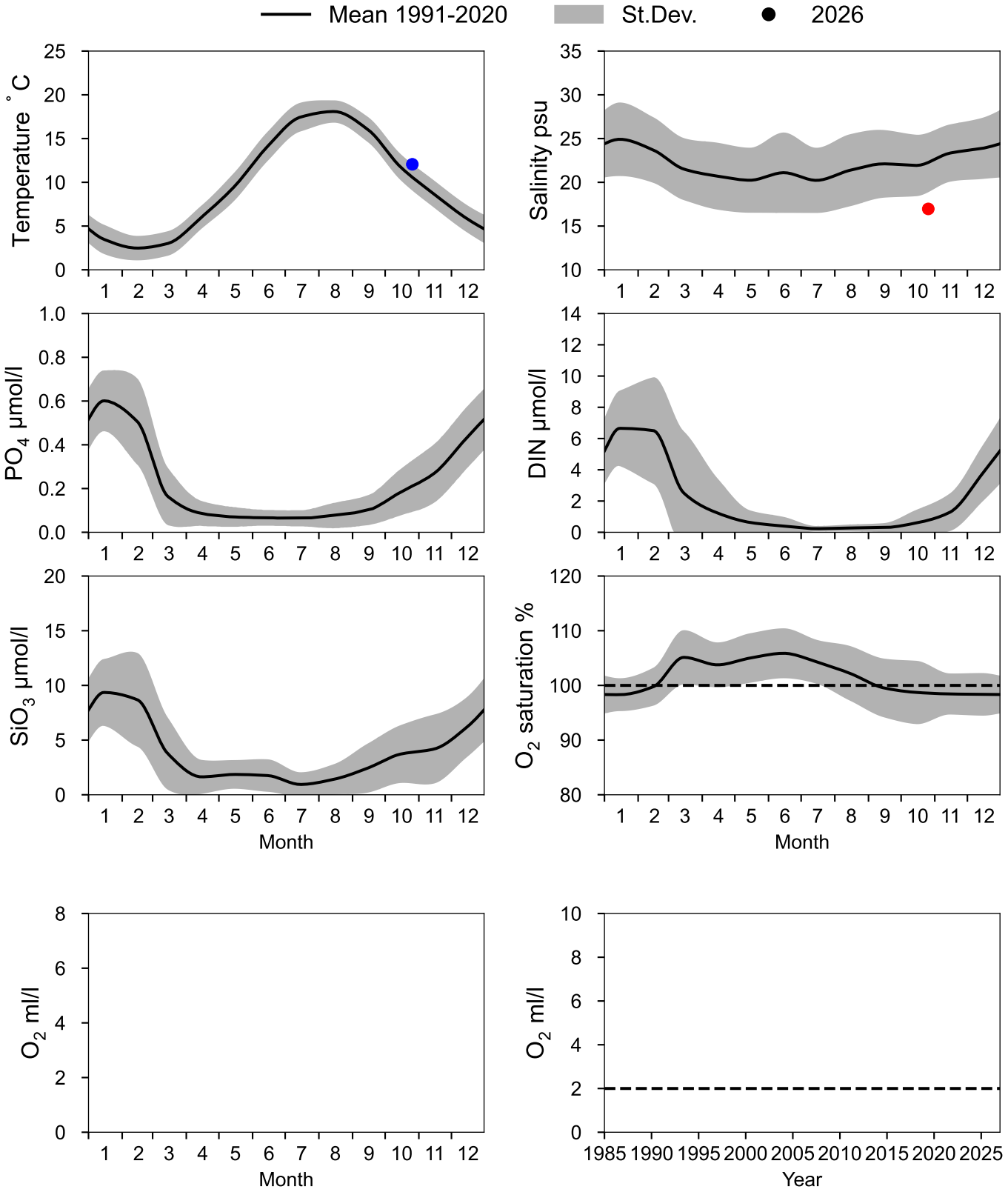

Vertical profiles P22
October

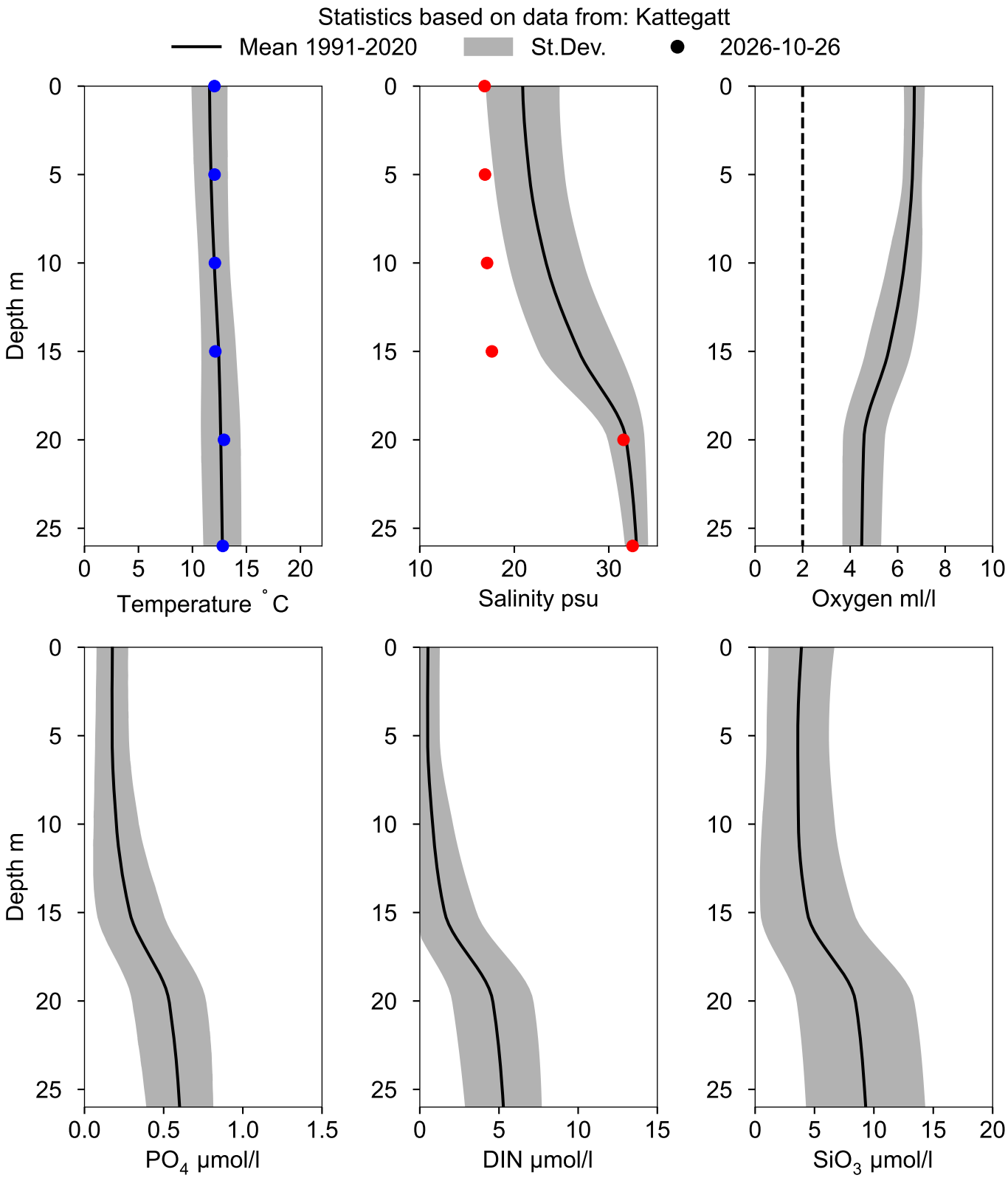

STATION ANHOLT E SURFACE WATER (0-10 m)

Annual Cycles

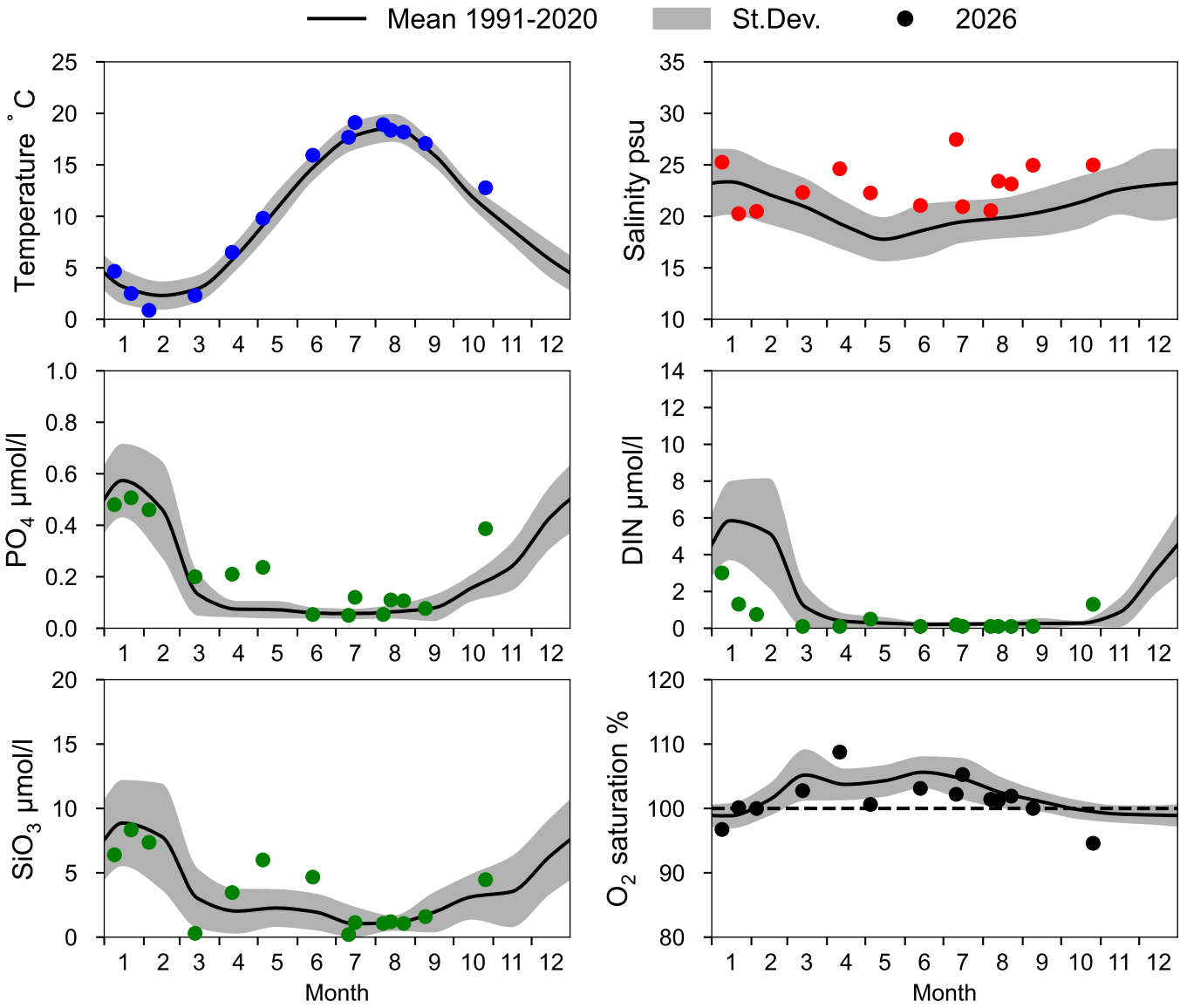

OXYGEN IN BOTTOM WATER (depth >= 52 m)

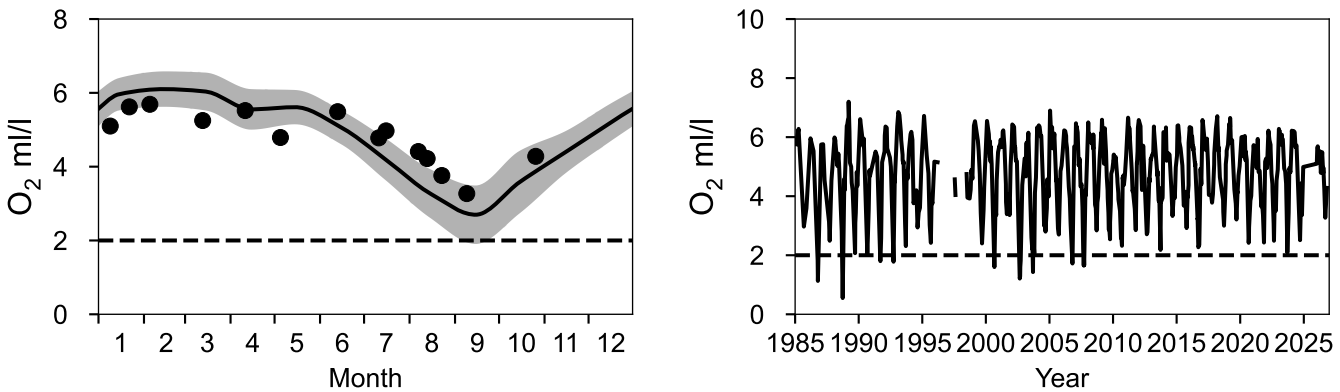

Vertical profiles ANHOLT E
October

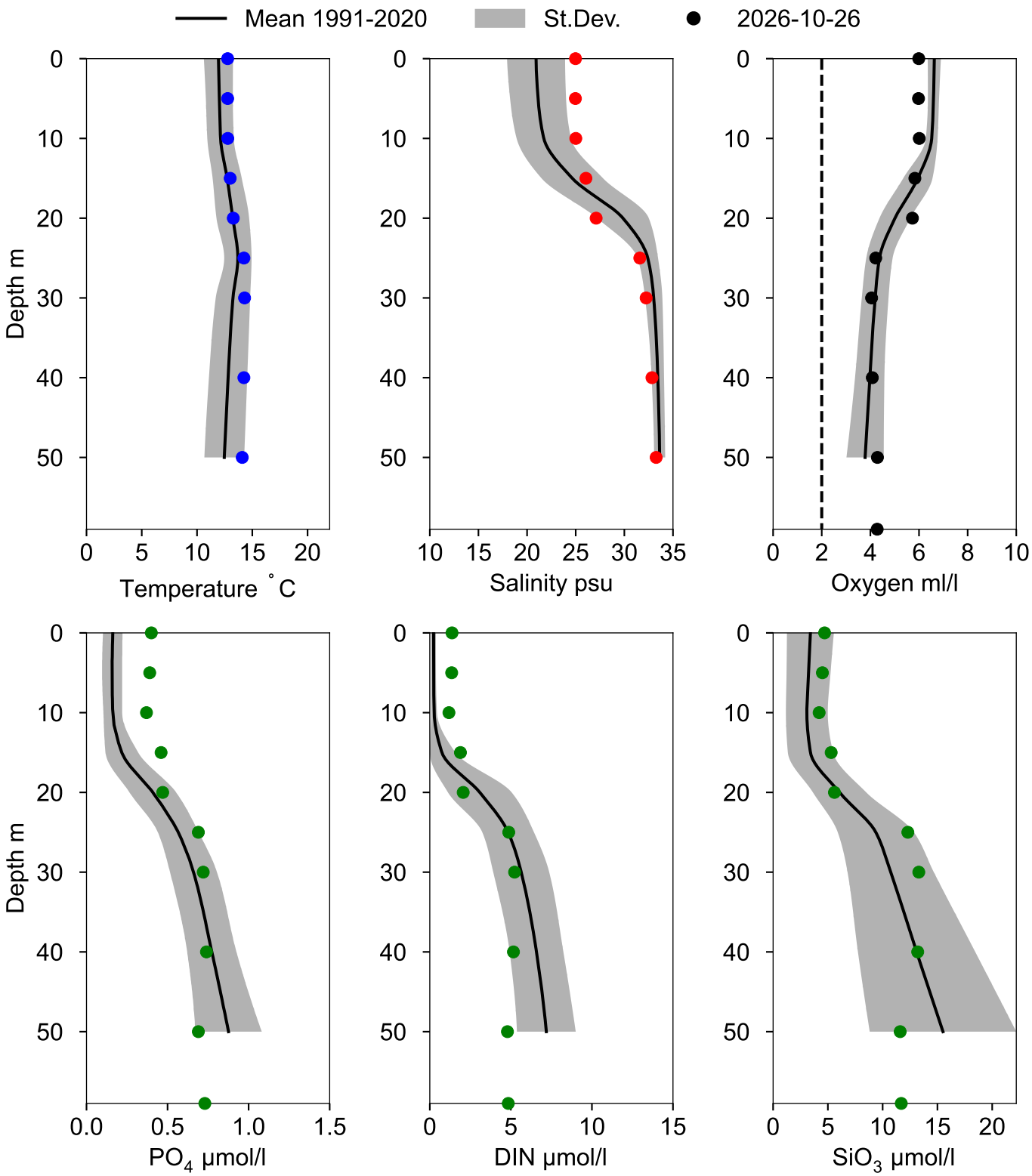

STATION FLADEN SURFACE WATER (0-10 m)

Annual Cycles

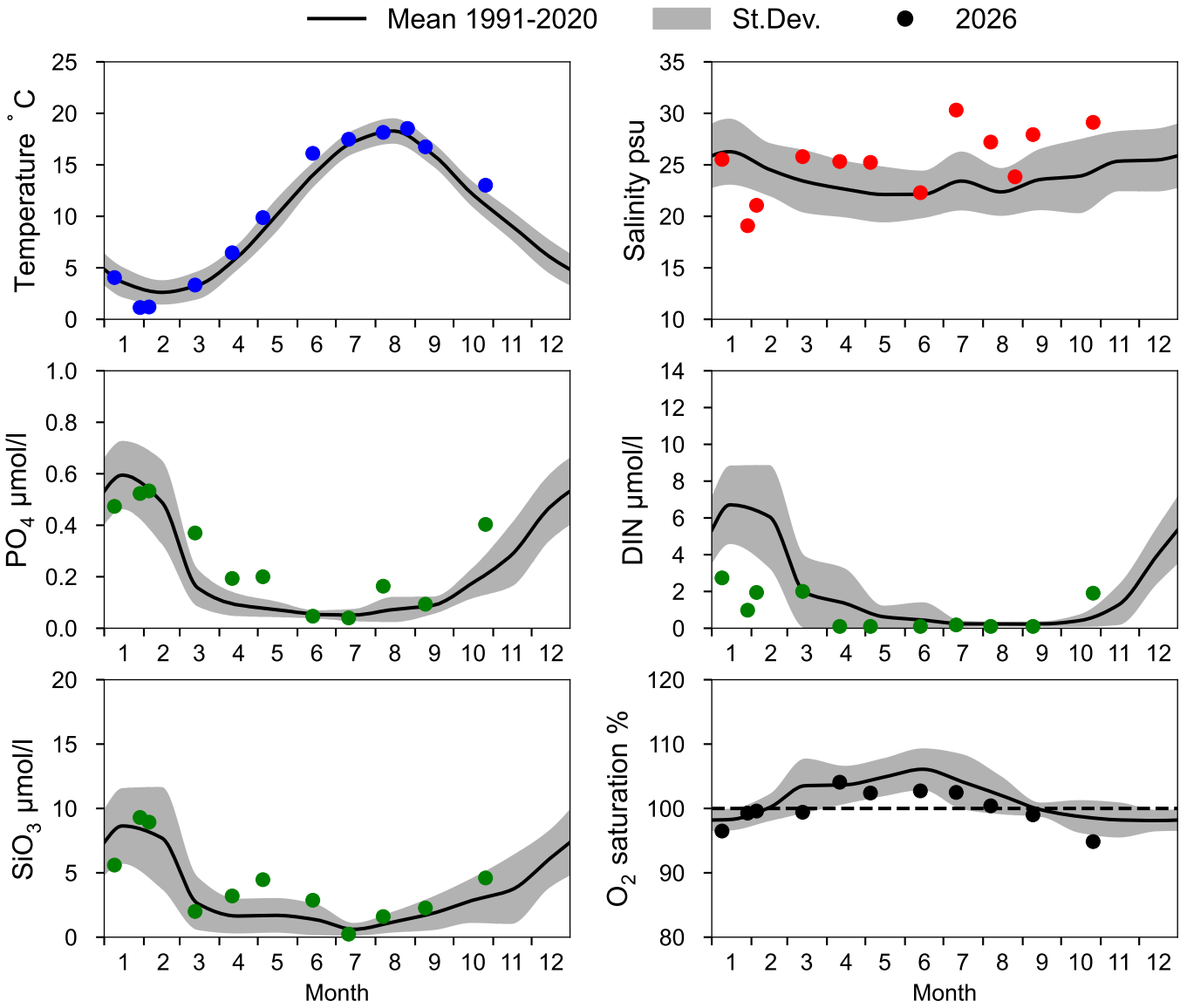

OXYGEN IN BOTTOM WATER (depth >= 74 m)

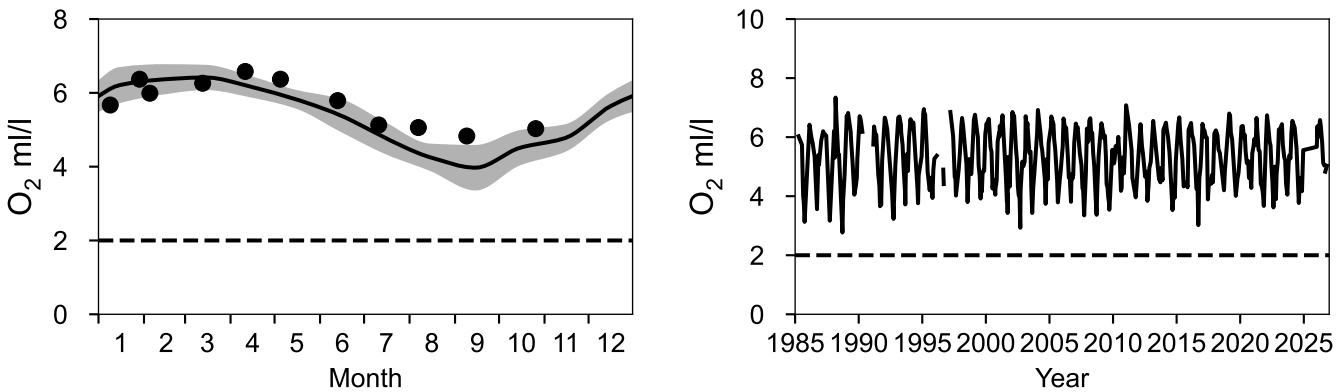

Vertical profiles FLADEN
October

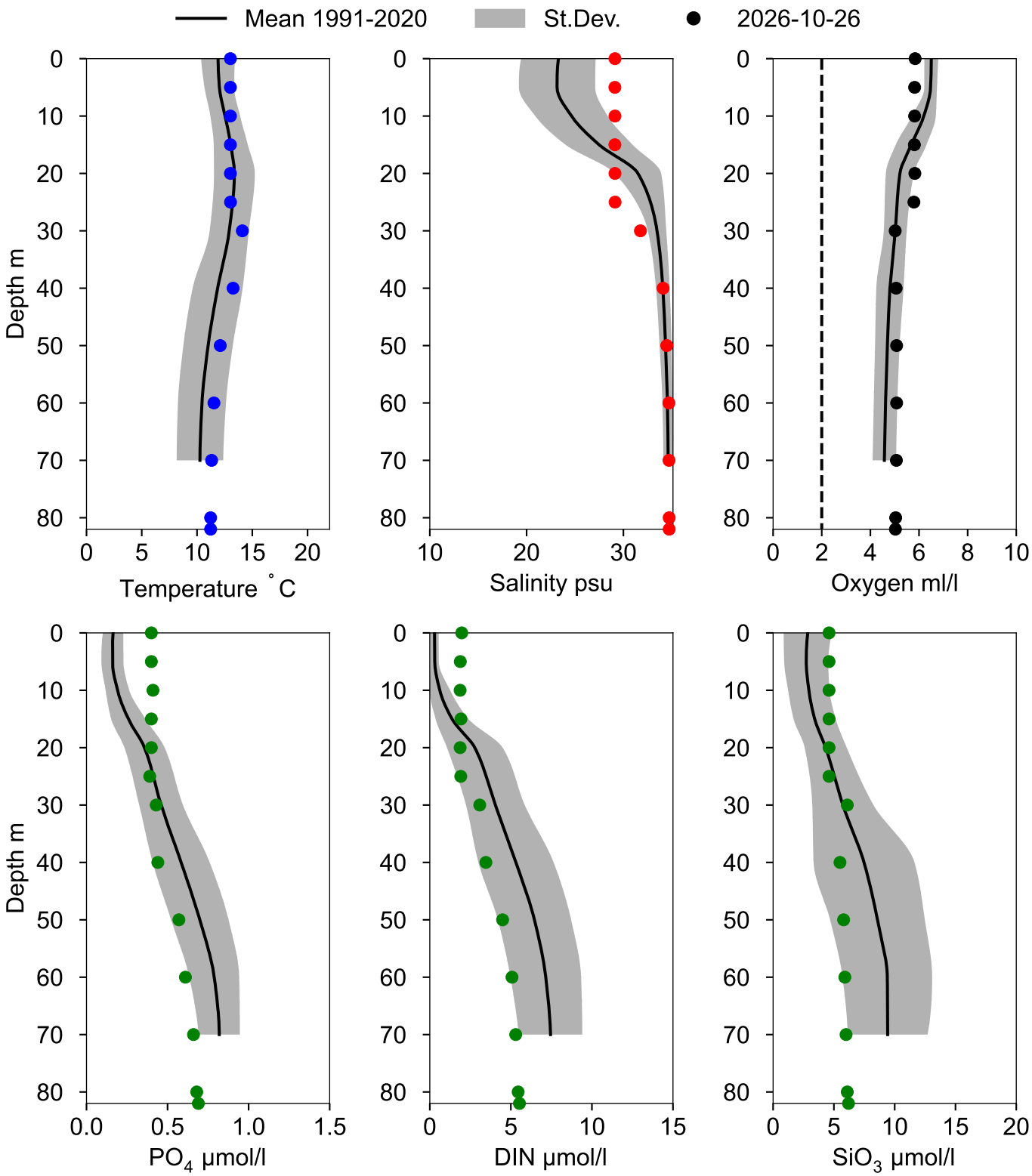

STATION P2 SURFACE WATER (0-10 m)

Annual Cycles

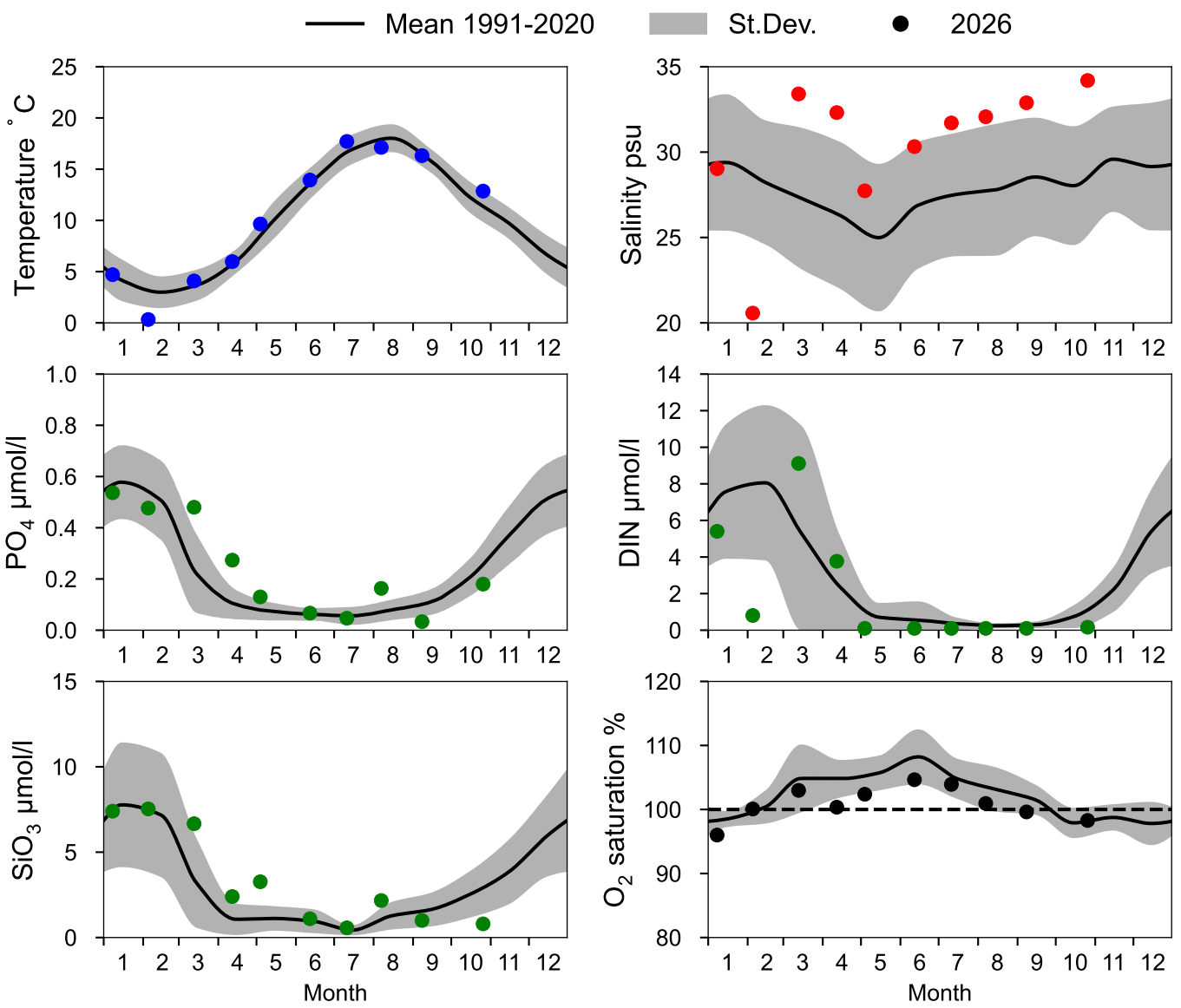

OXYGEN IN BOTTOM WATER (depth >= 75 m)

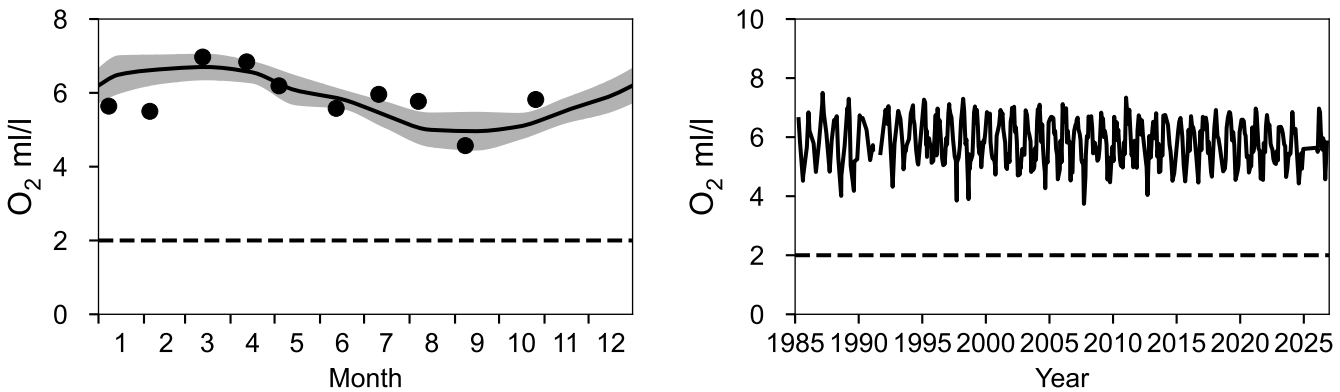

Vertical profiles P2
October

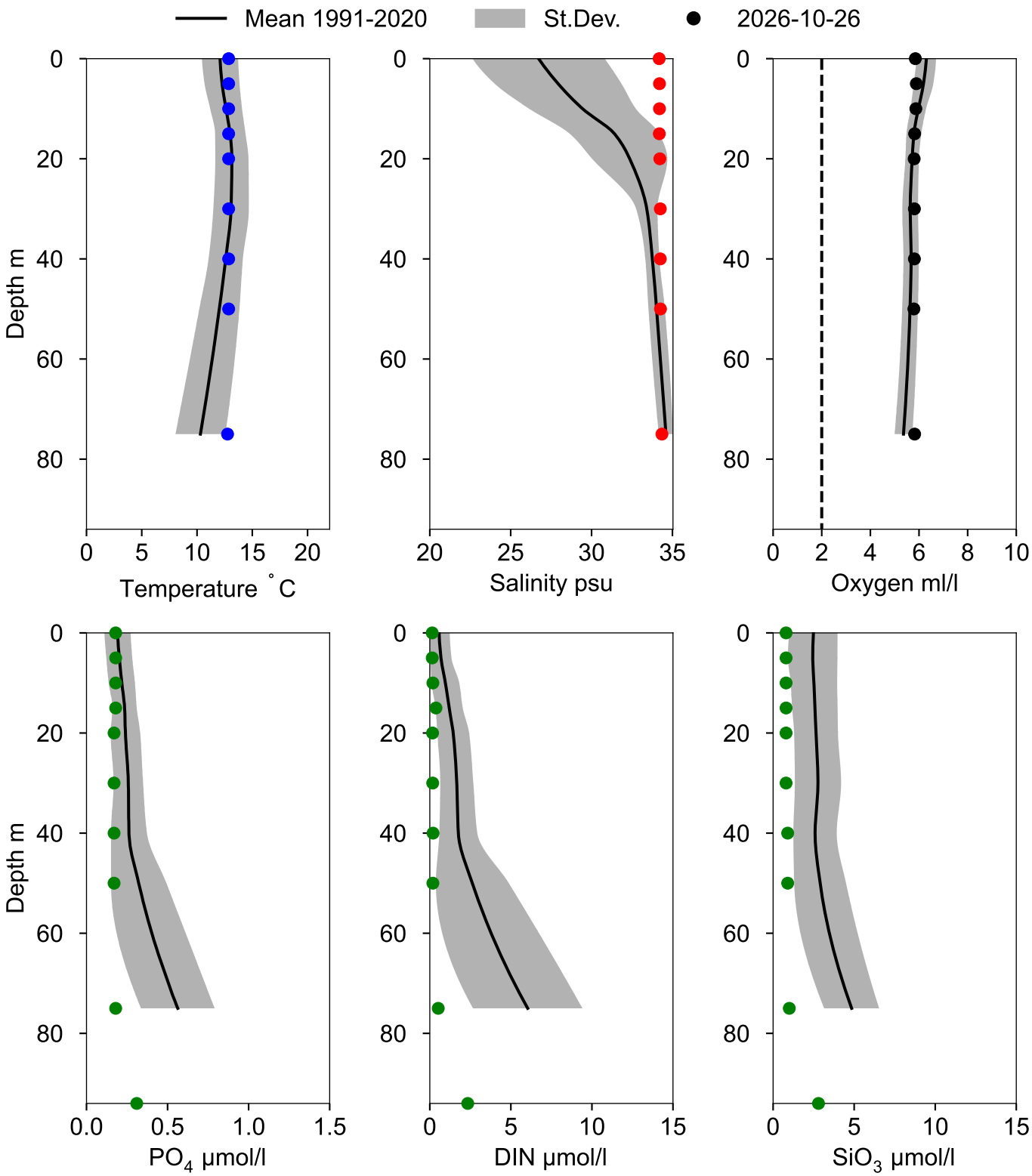

STATION Å17 SURFACE WATER (0-10 m)

Annual Cycles

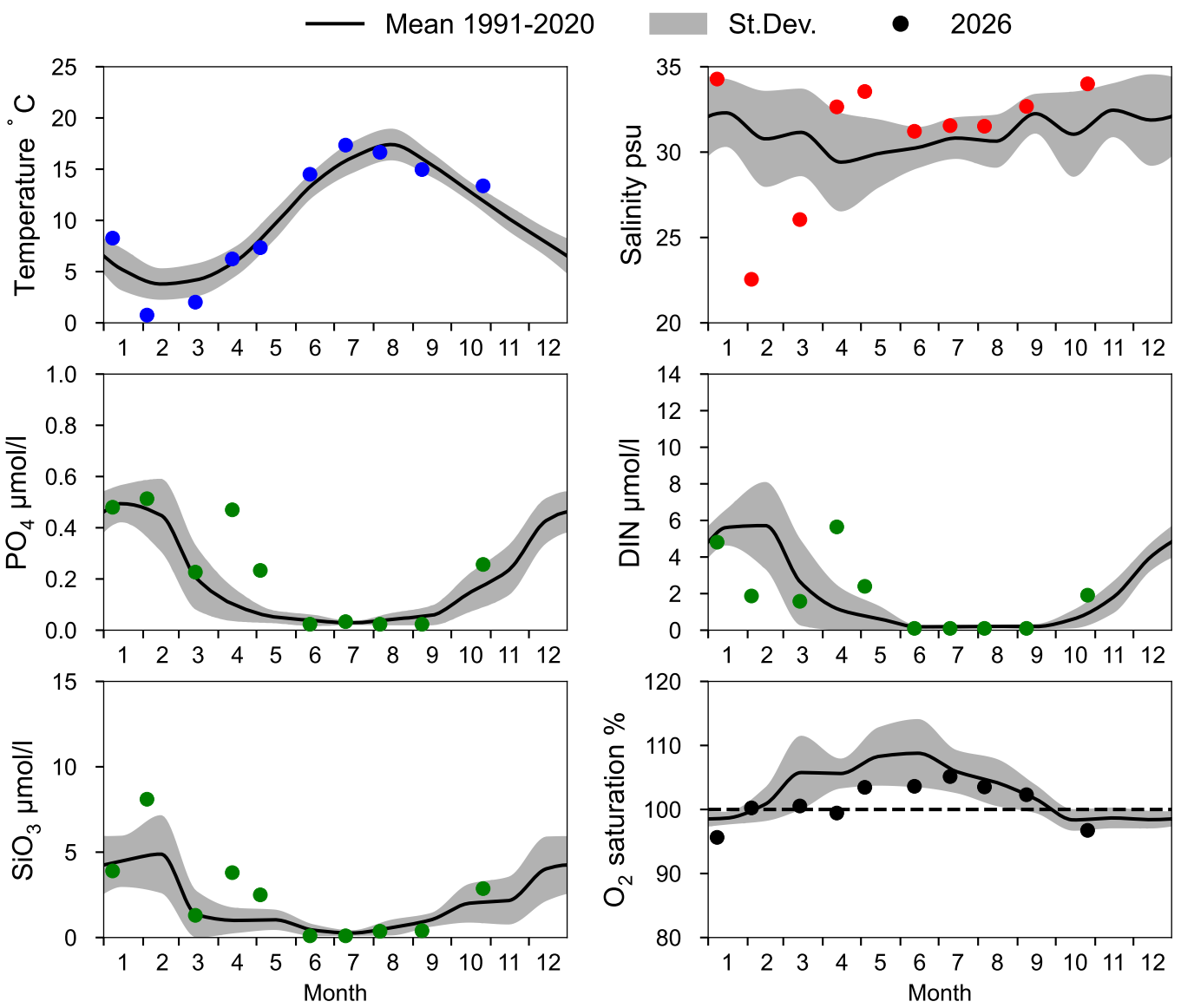

OXYGEN IN BOTTOM WATER (depth >= 300 m)

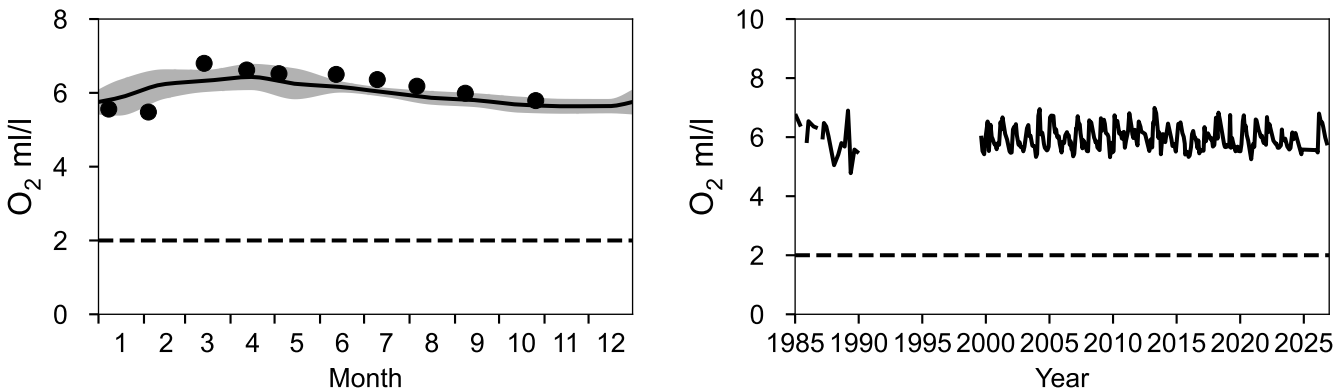

Vertical profiles Å17
October

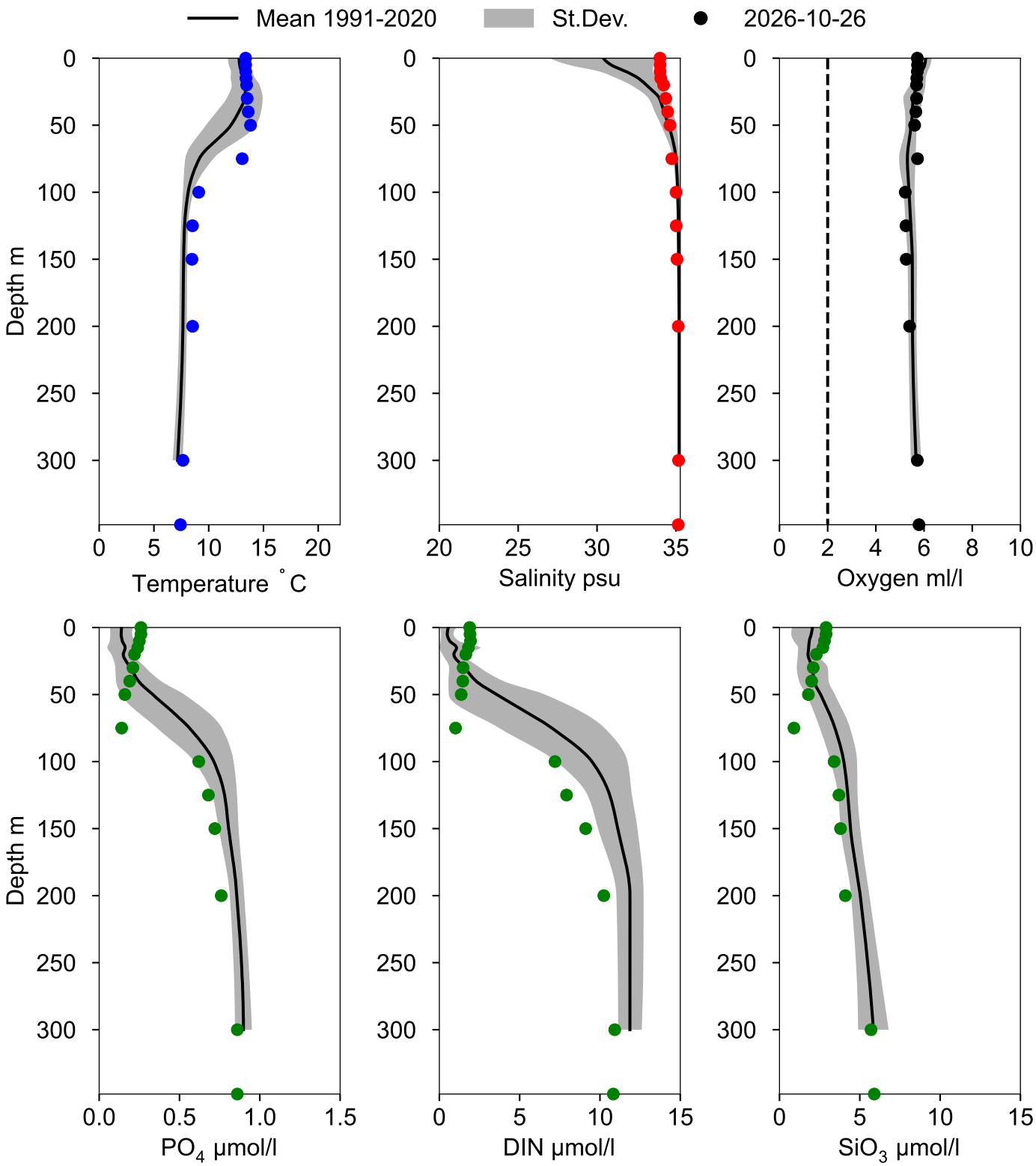

STATION Å16 SURFACE WATER (0-10 m)

Annual Cycles

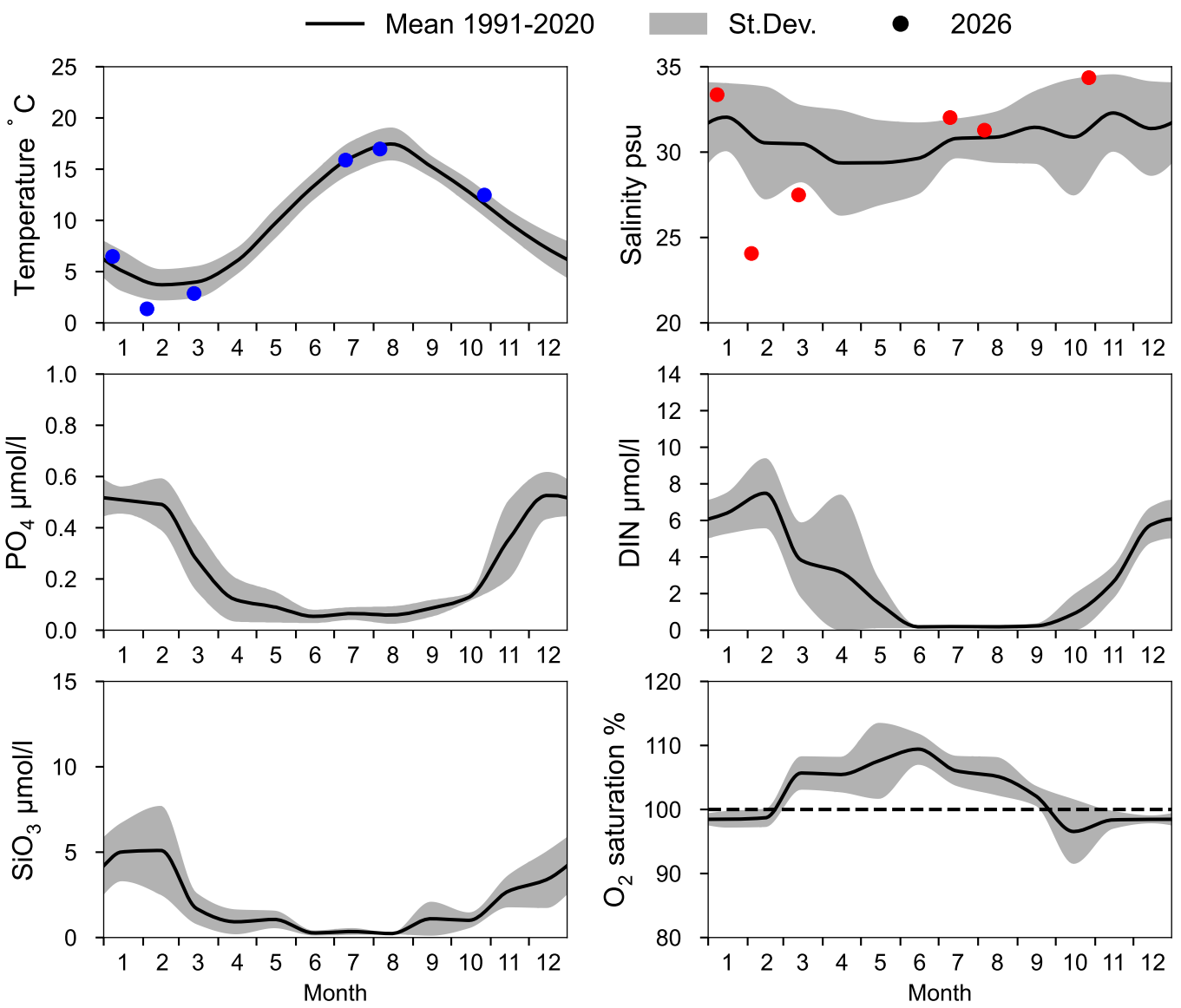

OXYGEN IN BOTTOM WATER (depth >= 193 m)

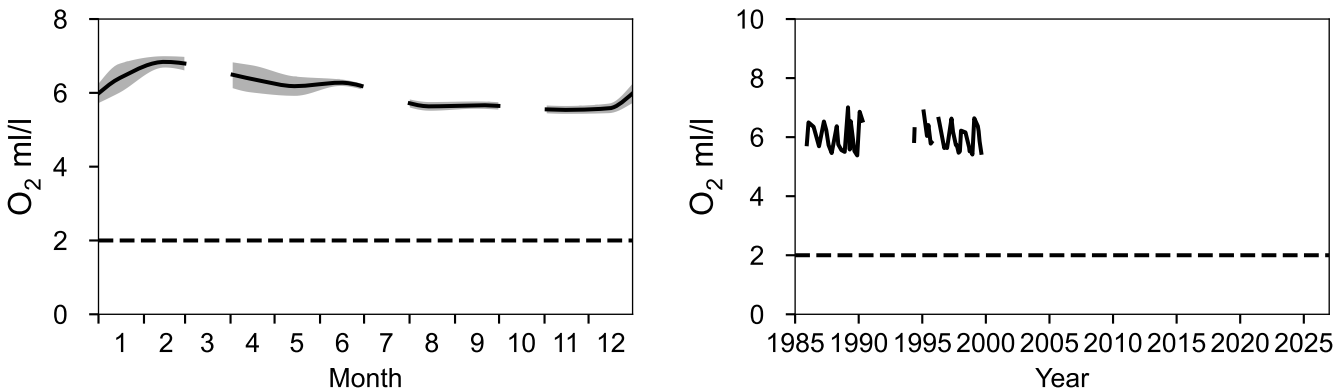

Vertical profiles Å16
October

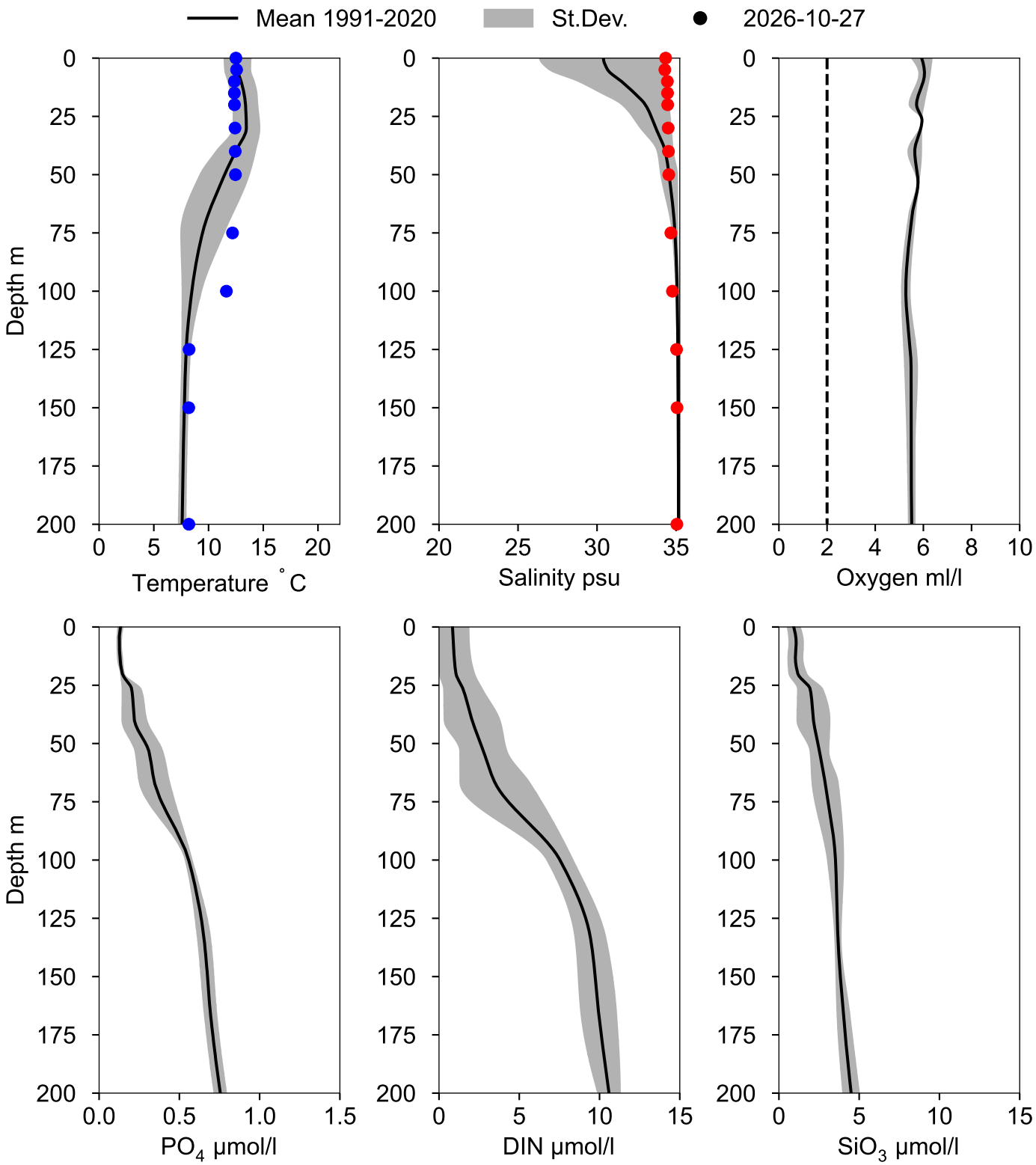

STATION Å15 SURFACE WATER (0-10 m)

Annual Cycles

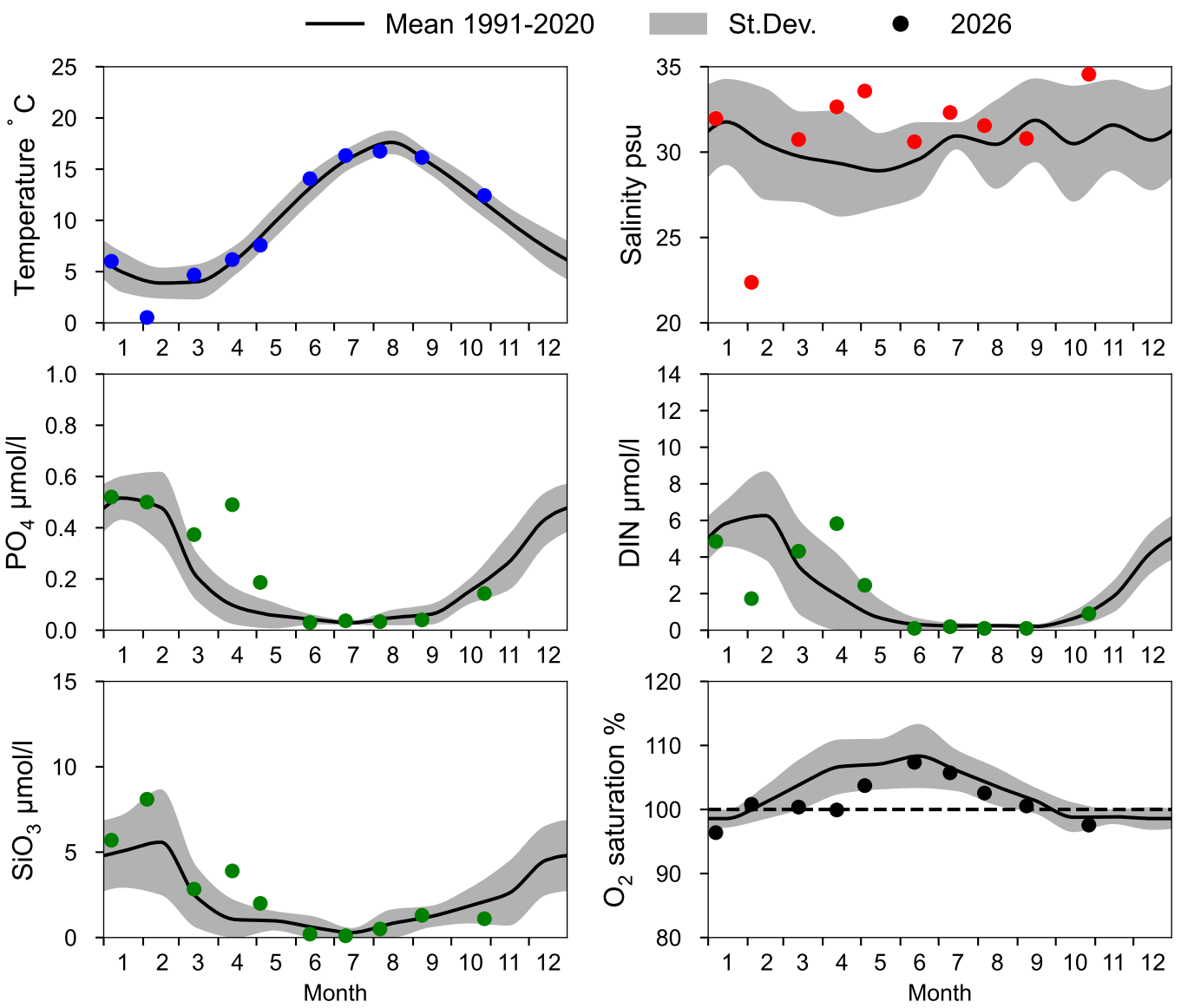

OXYGEN IN BOTTOM WATER (depth >= 125 m)

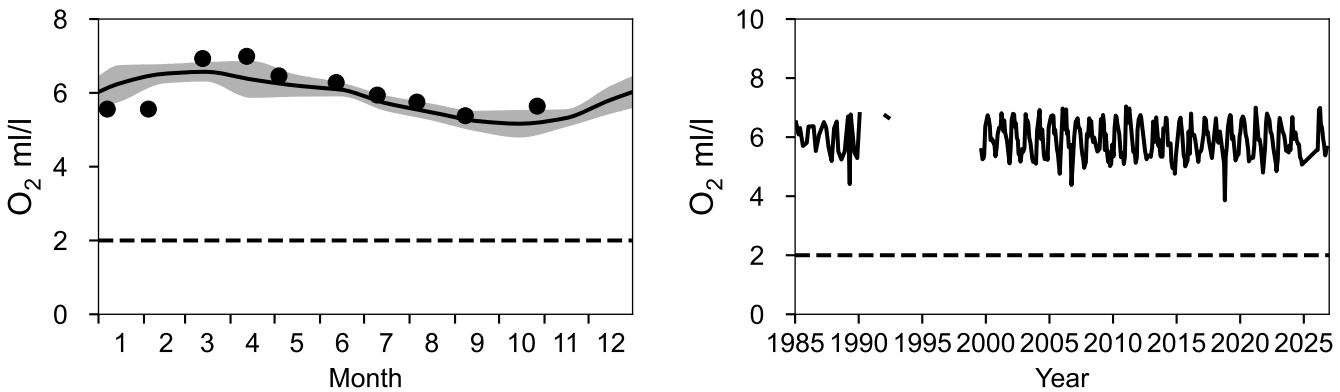

Vertical profiles Å15
October

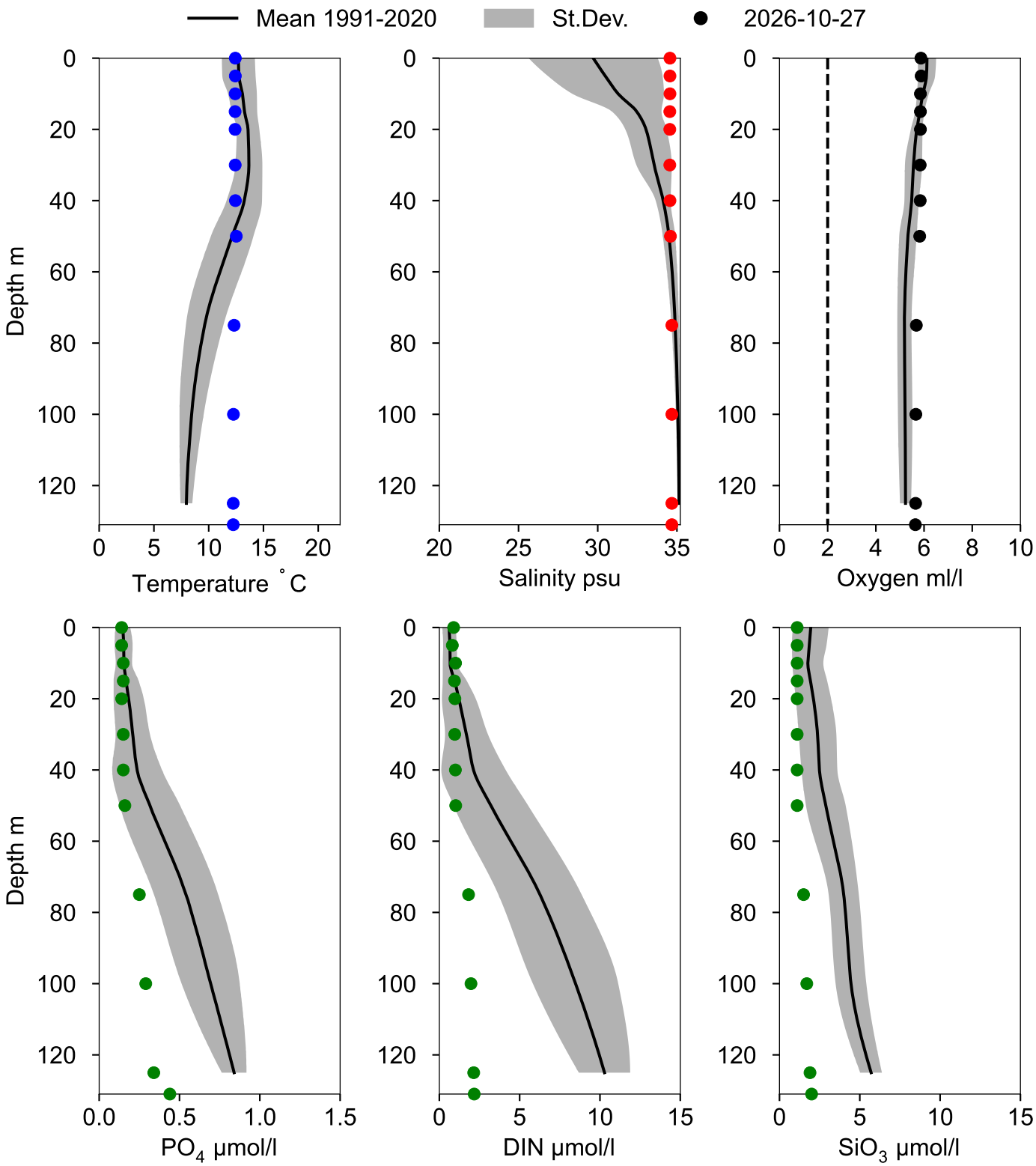

STATION Å14 SURFACE WATER (0-10 m)

Annual Cycles

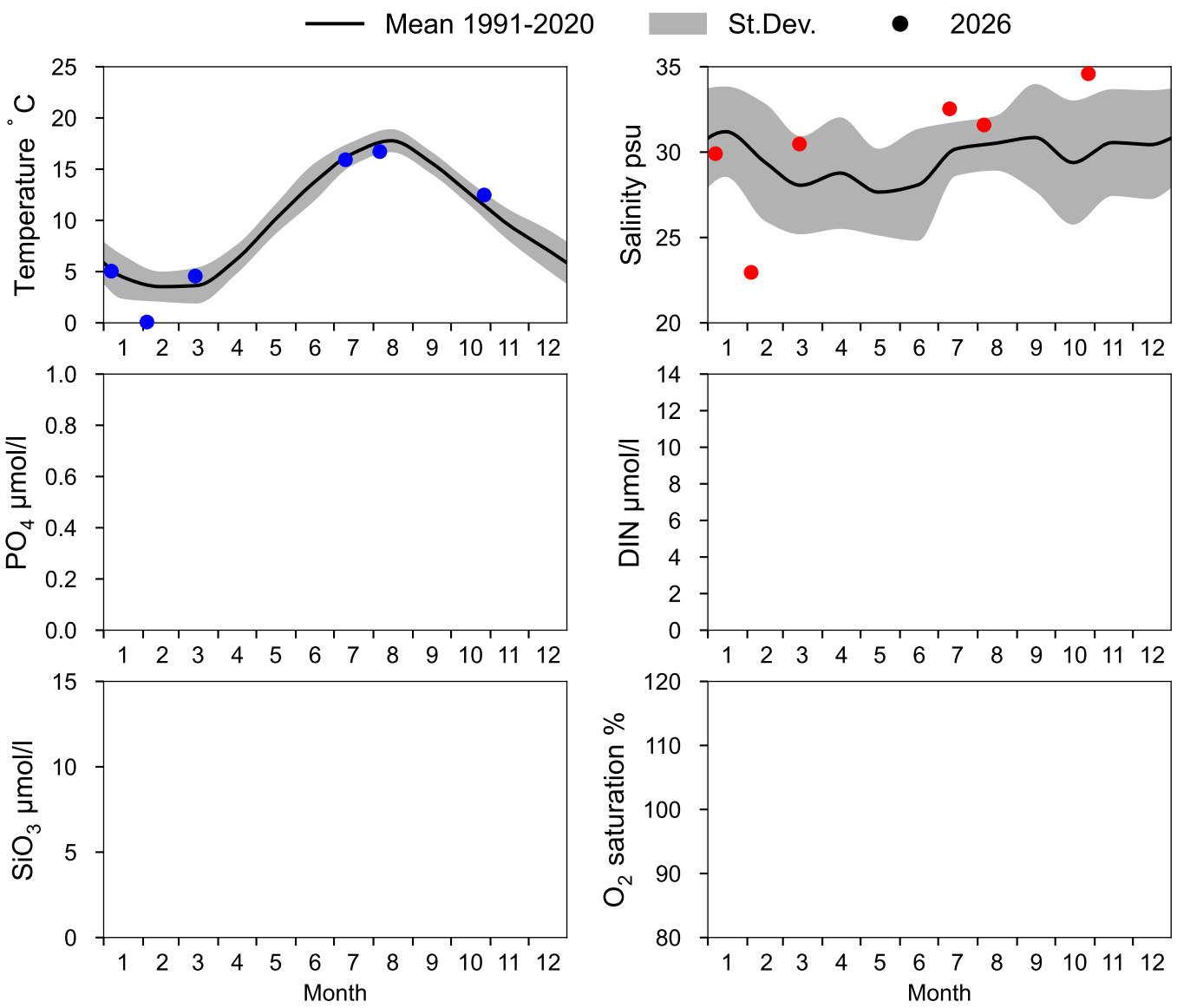

OXYGEN IN BOTTOM WATER (depth >= 100 m)

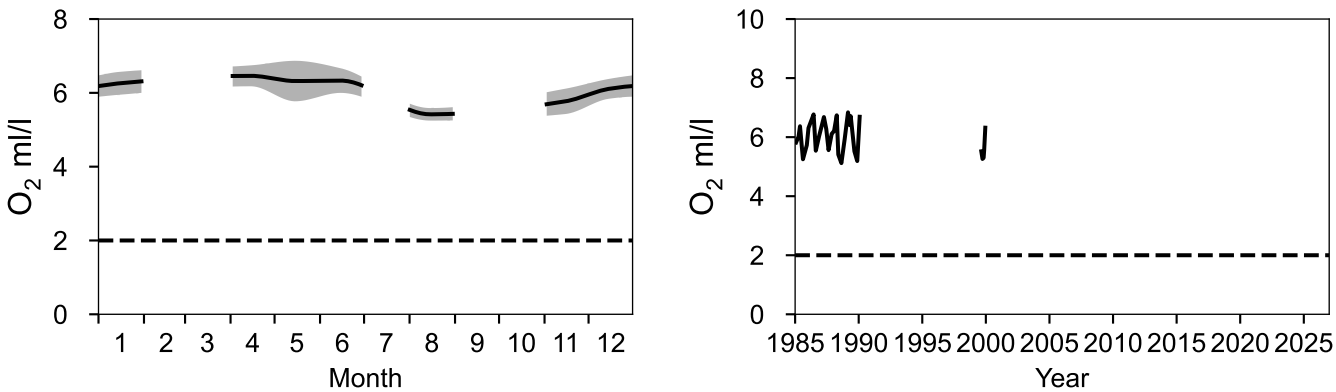

Vertical profiles Å14
October

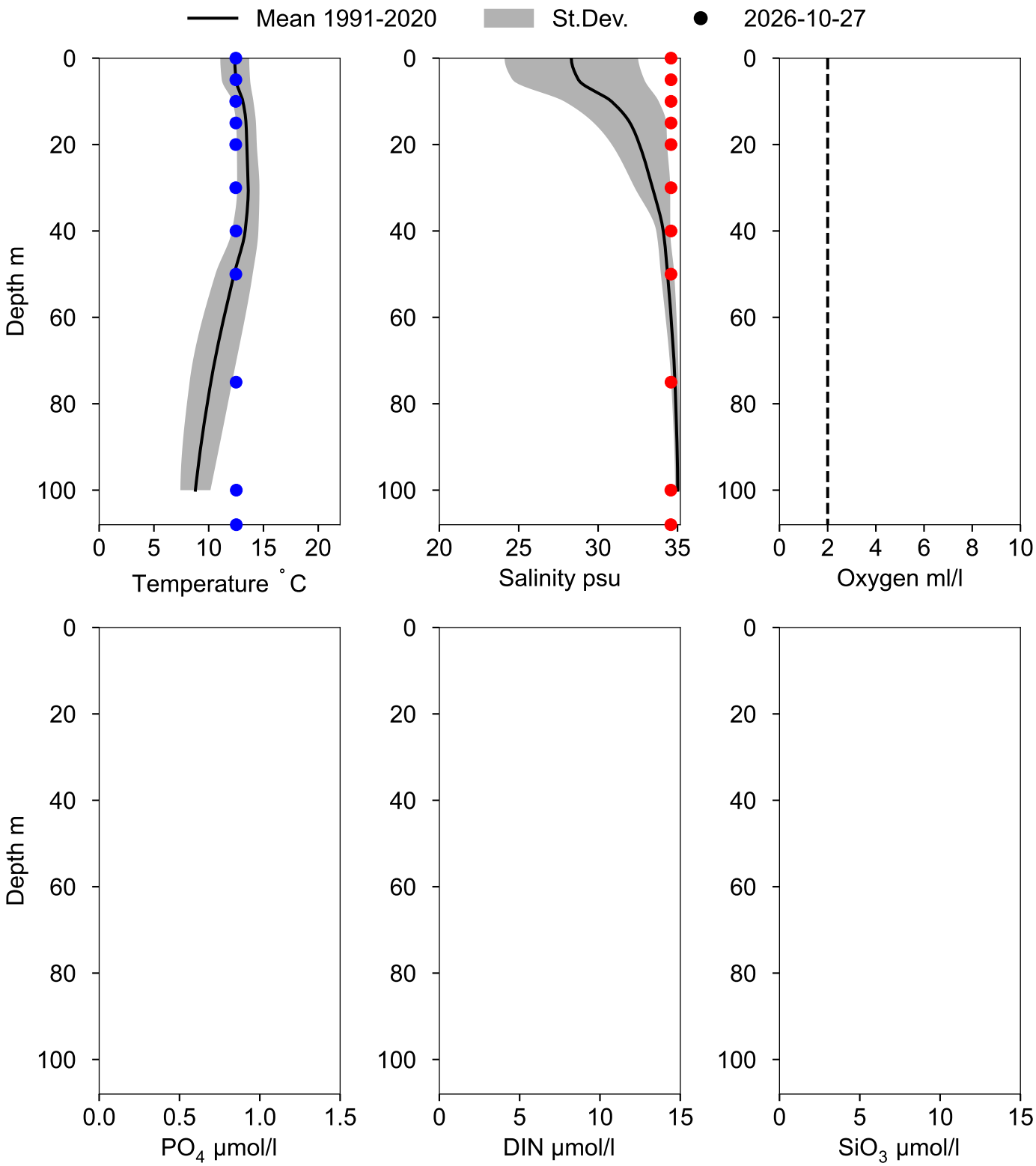

STATION Å13 SURFACE WATER (0-10 m)

Annual Cycles

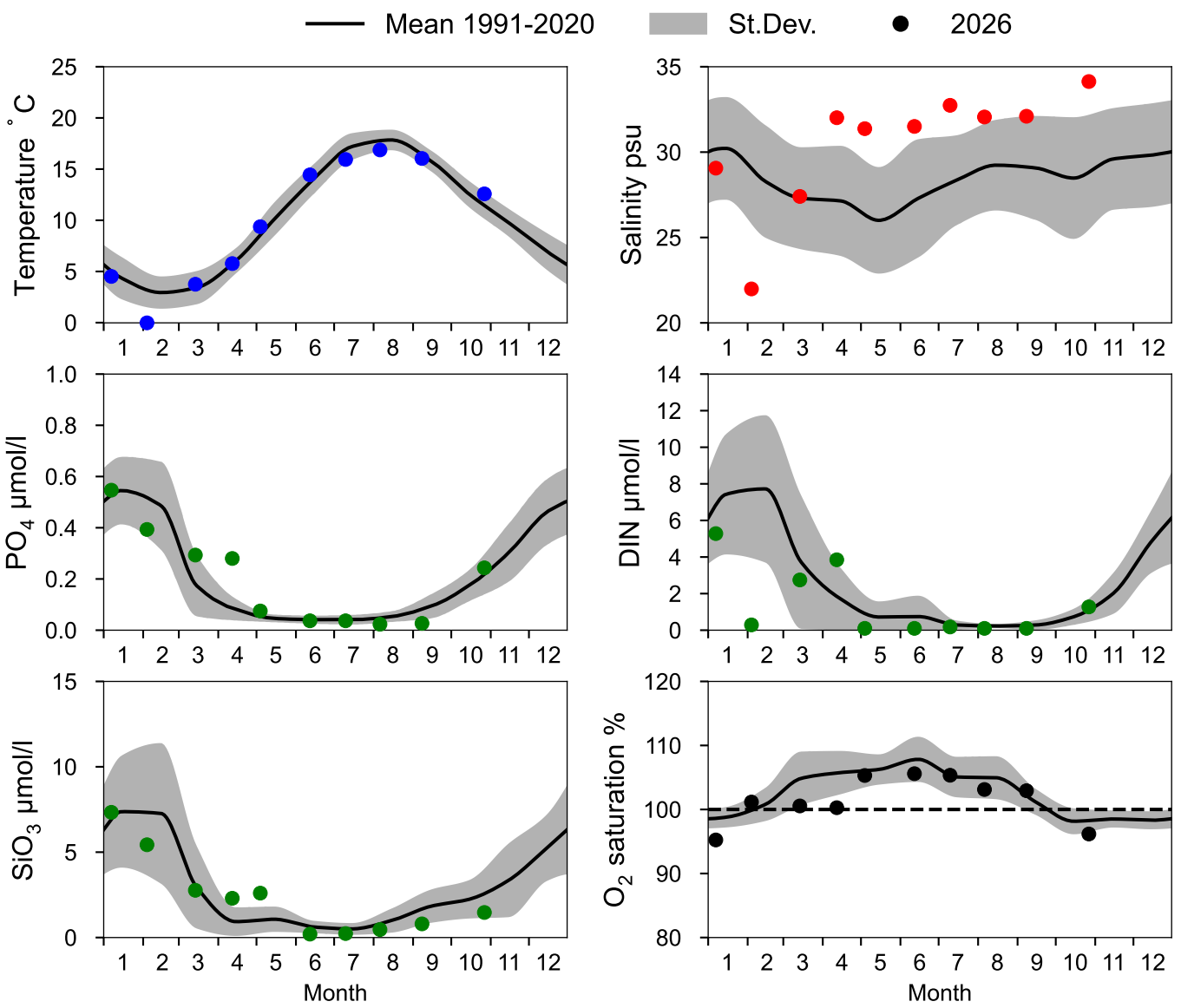

OXYGEN IN BOTTOM WATER (depth >= 82 m)

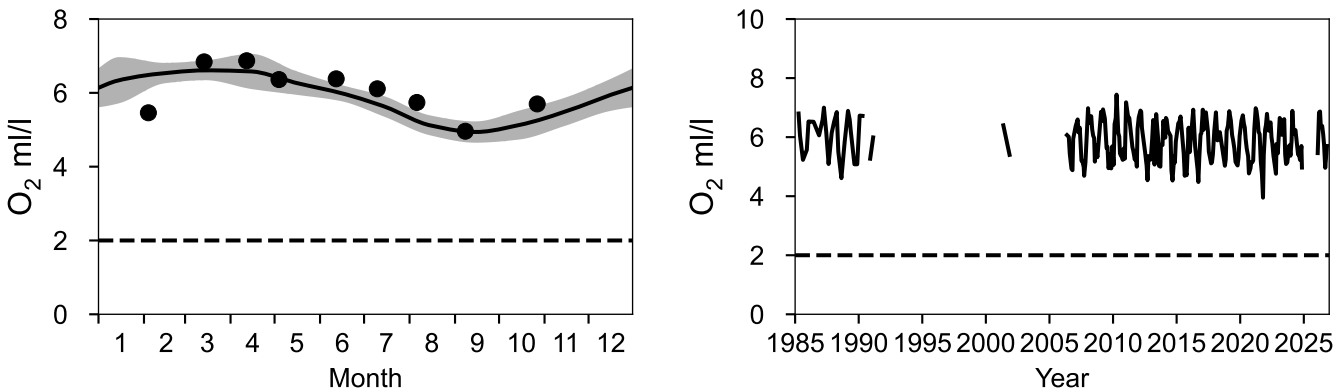

Vertical profiles Å13
October

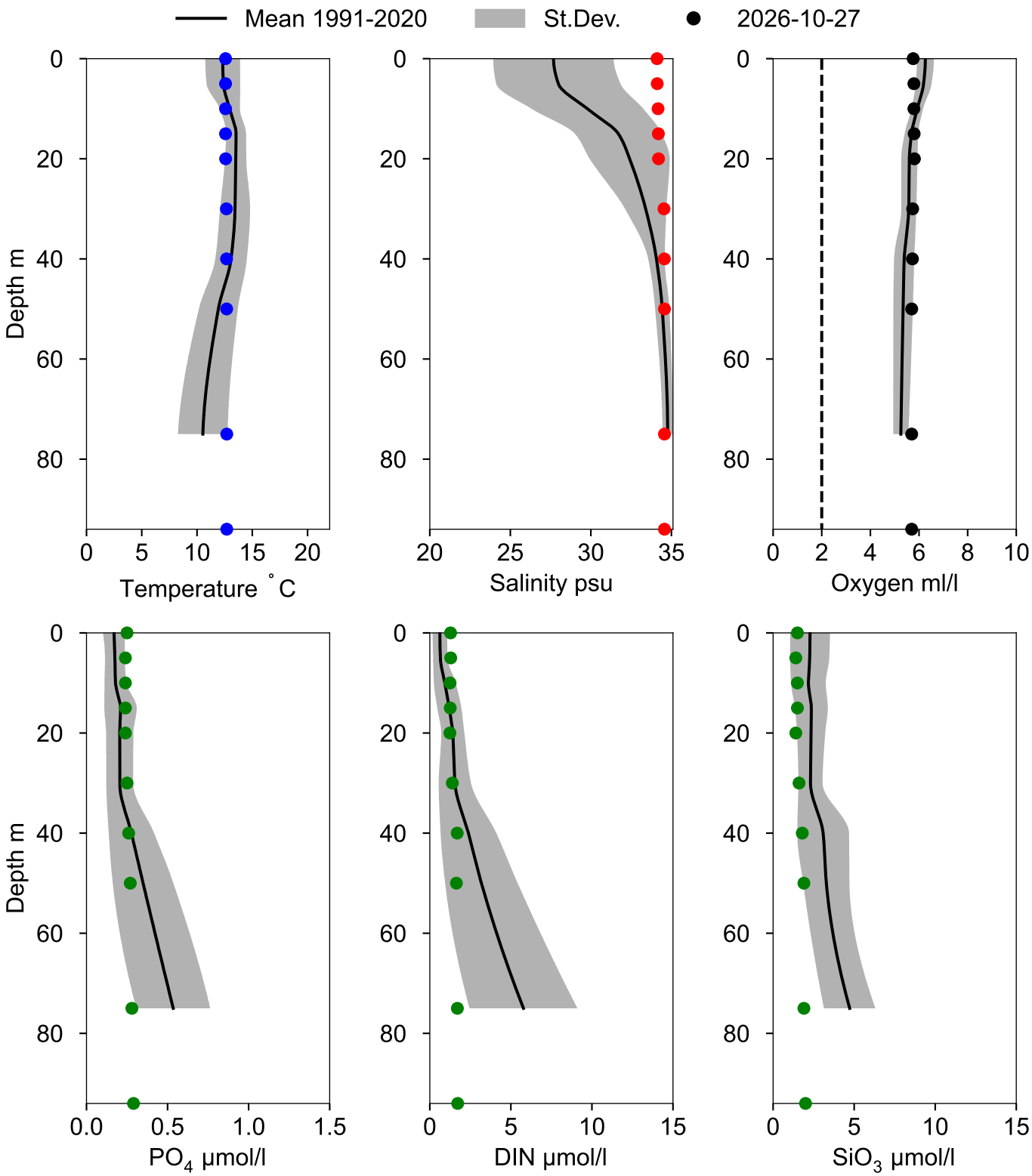

STATION SLÄGGÖ SURFACE WATER (0-10 m)

Annual Cycles

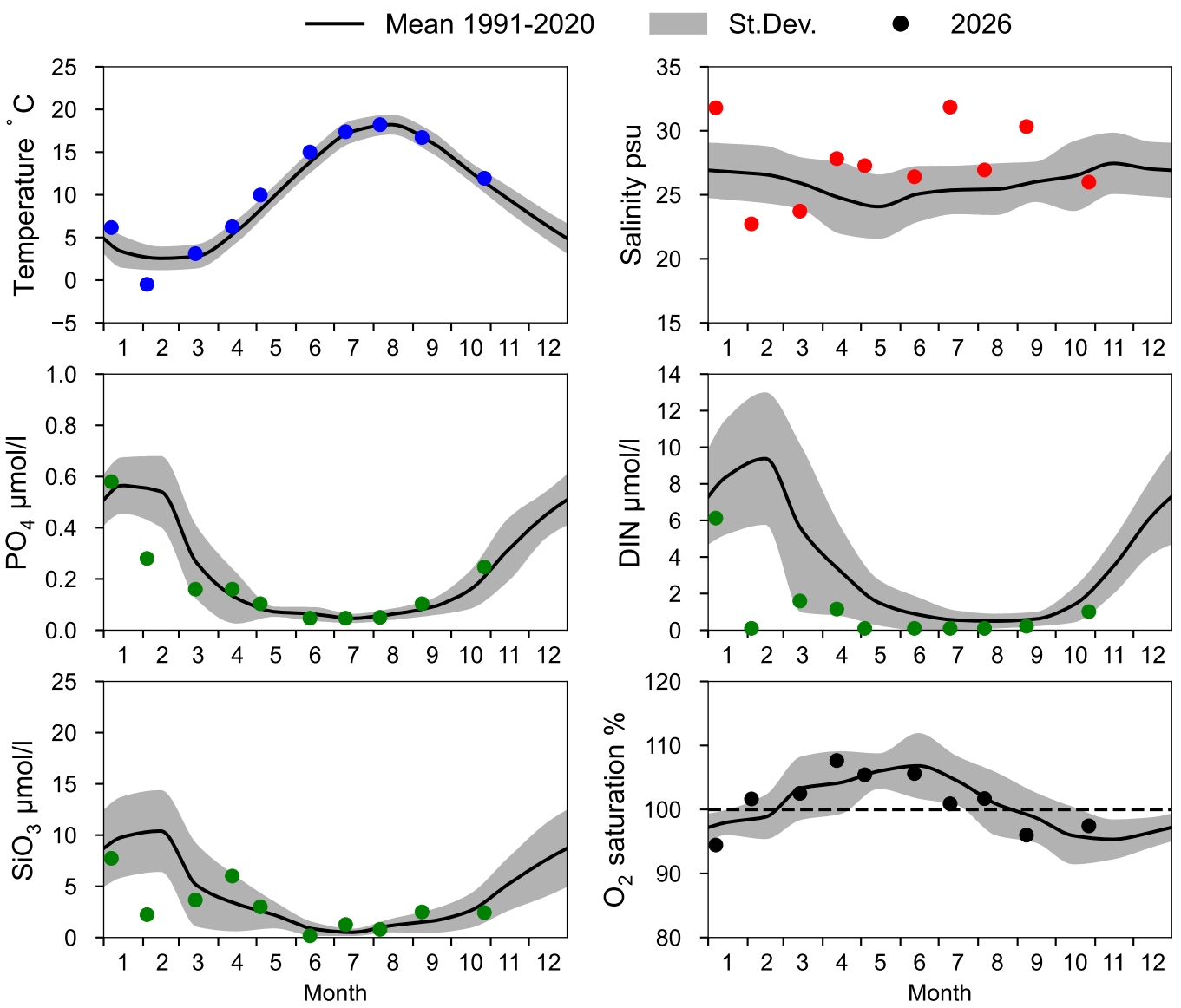

OXYGEN IN BOTTOM WATER (depth >= 64 m)

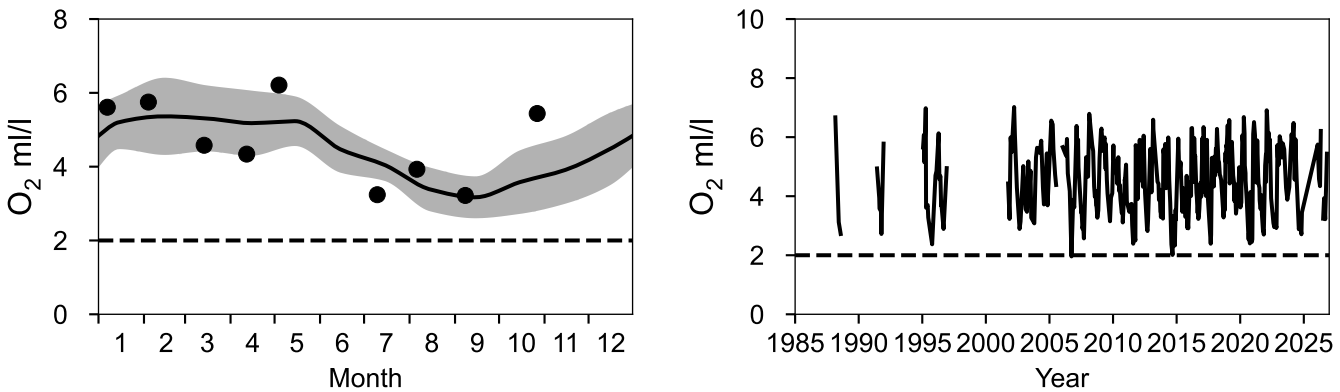

Vertical profiles SLÄGGÖ
October

