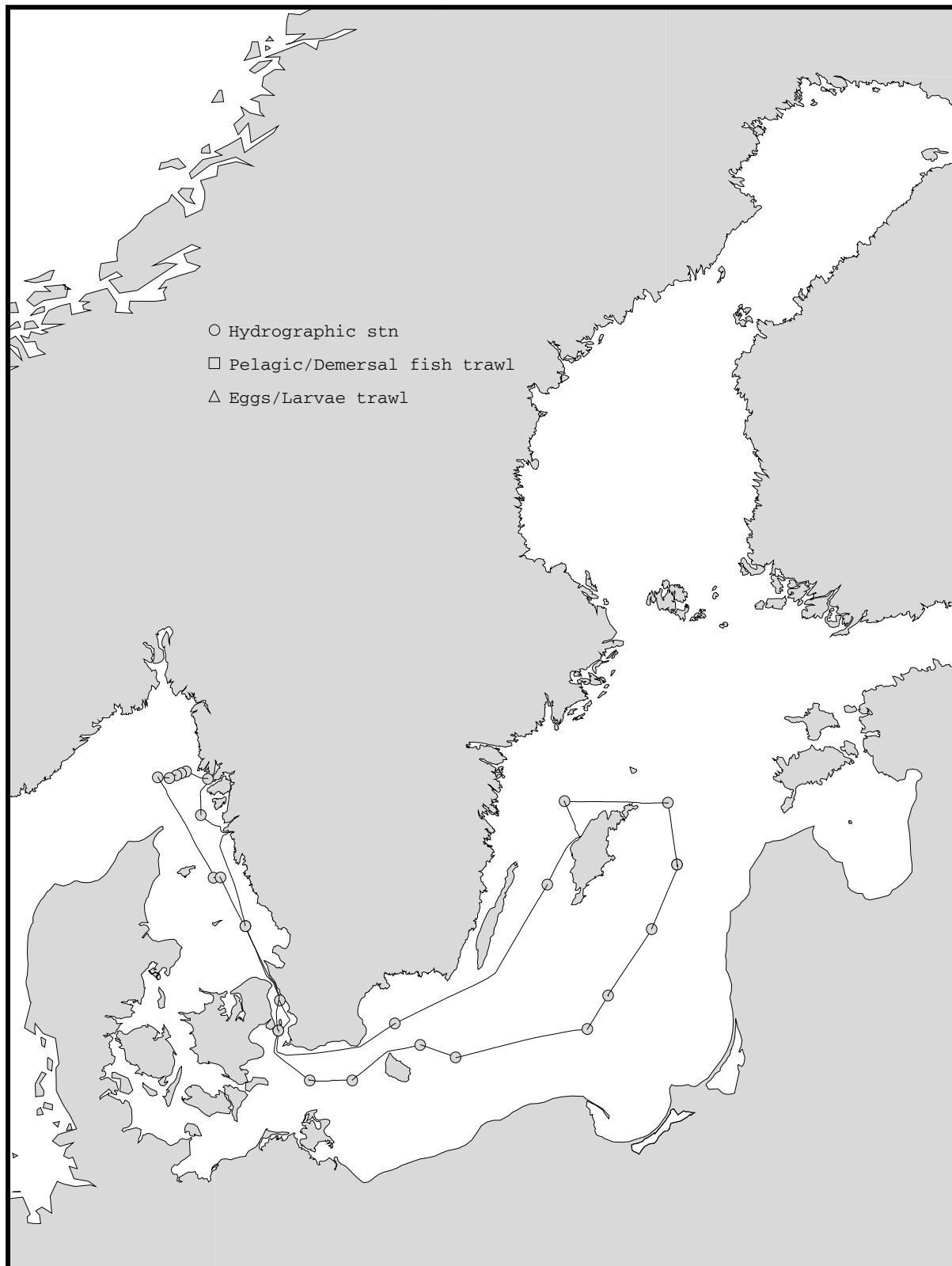


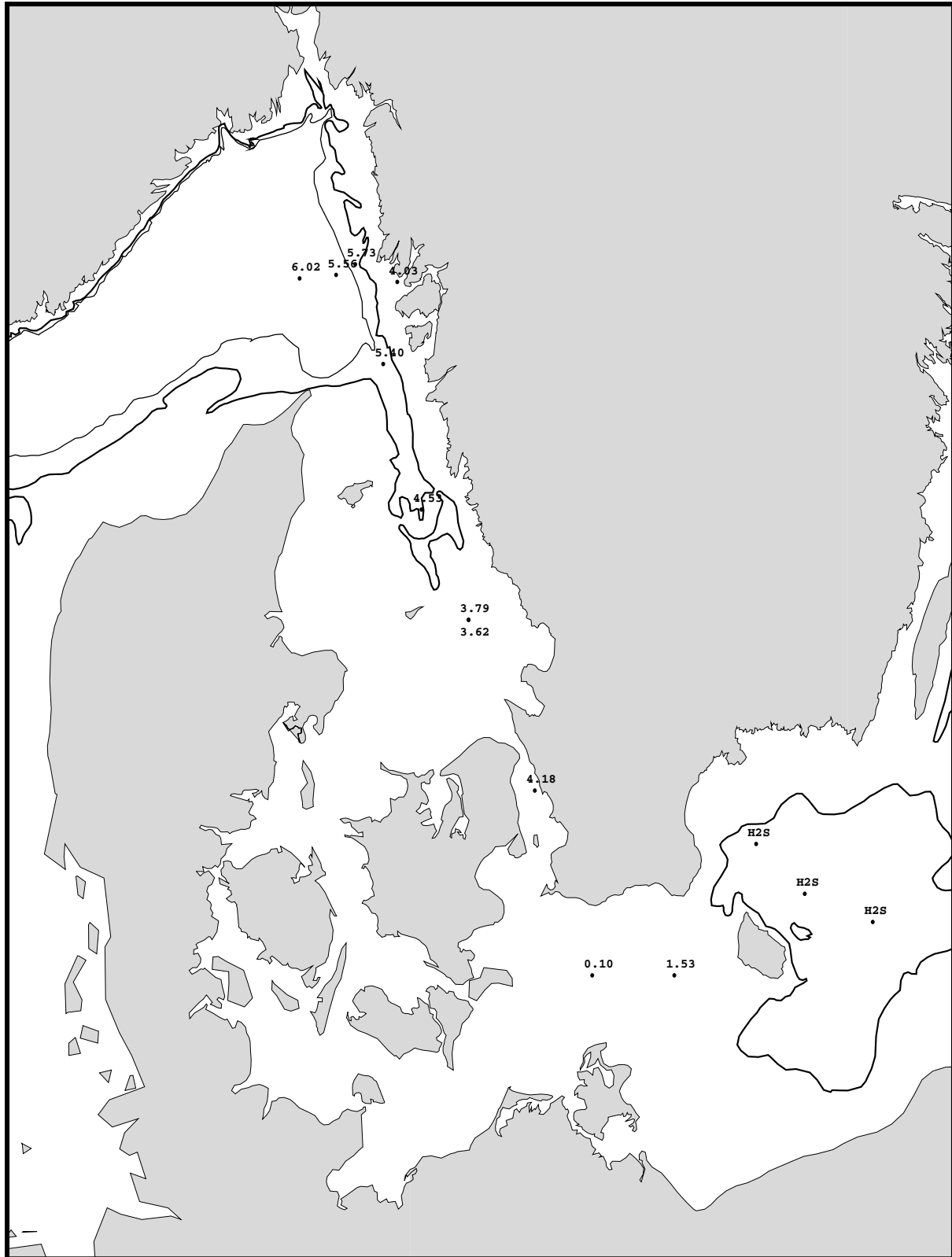
TRACK CHART

Country: Sweden
Ship : Argos
Date : 20050613-20050618
Series : 0325-0351



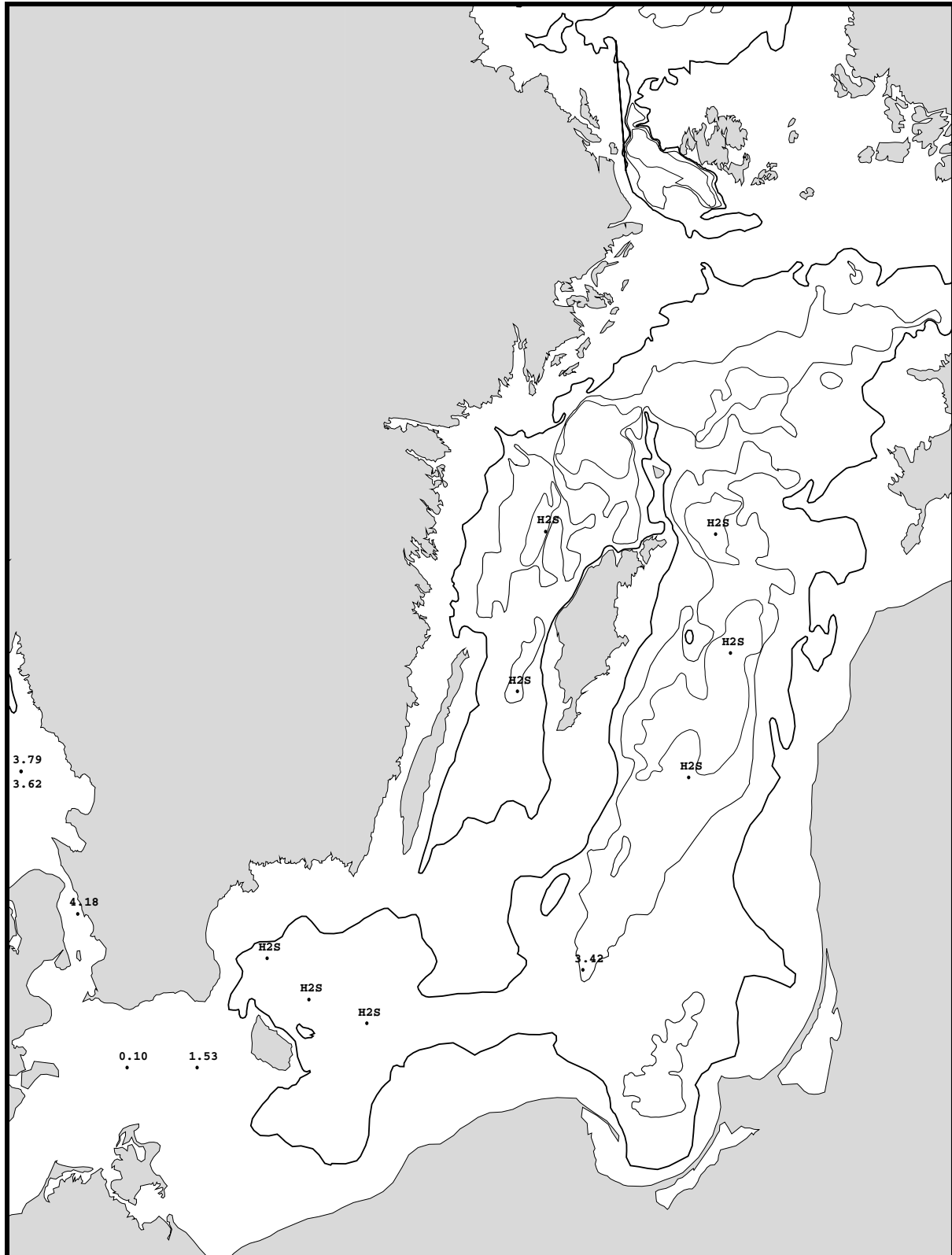
Bottom water oxygen concentration (ml/l)

Country: Sweden
Ship : Argos
Date : 20050808-20050813
Series : 0378-0403



Bottom water oxygen concentration (ml/l)

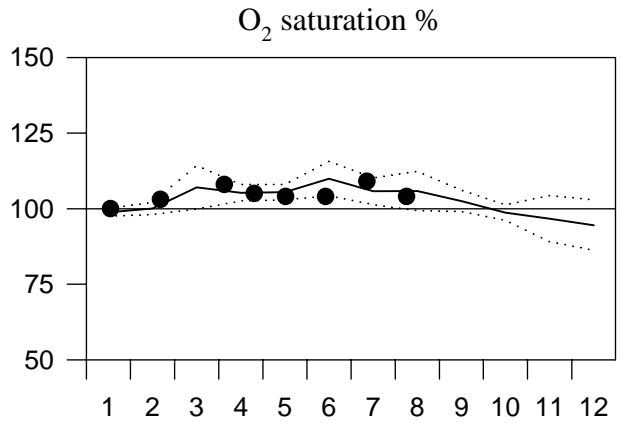
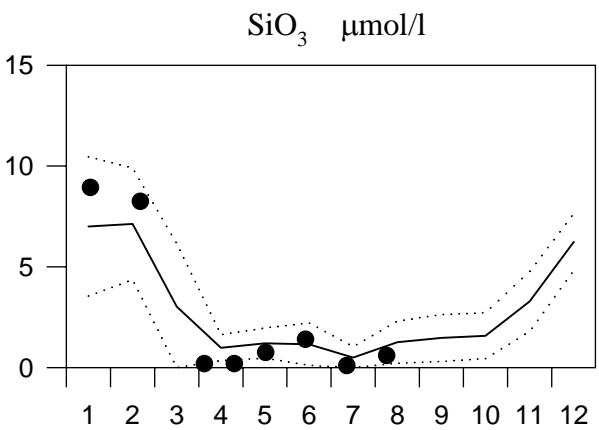
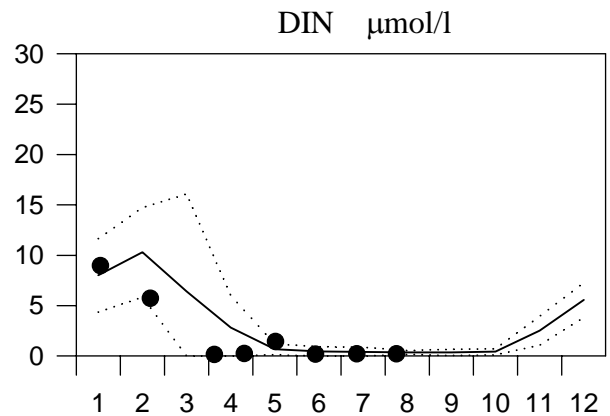
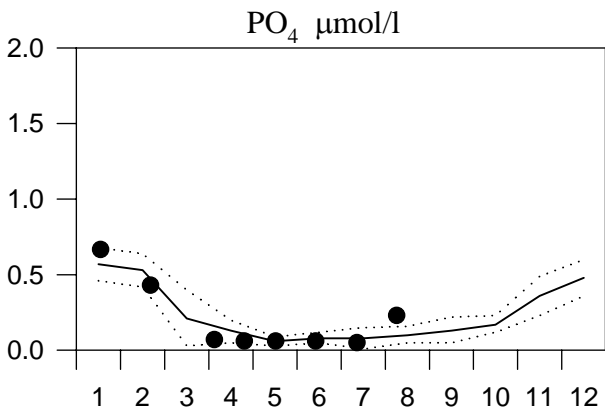
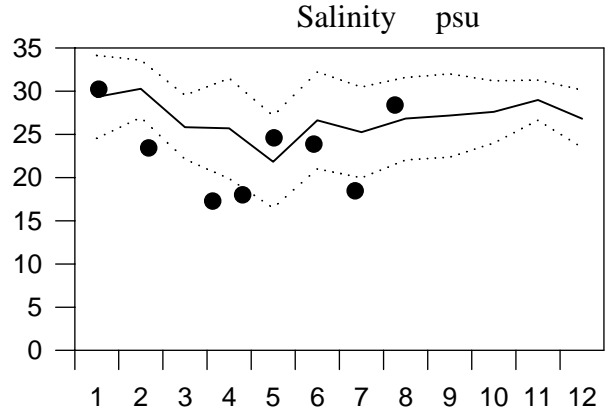
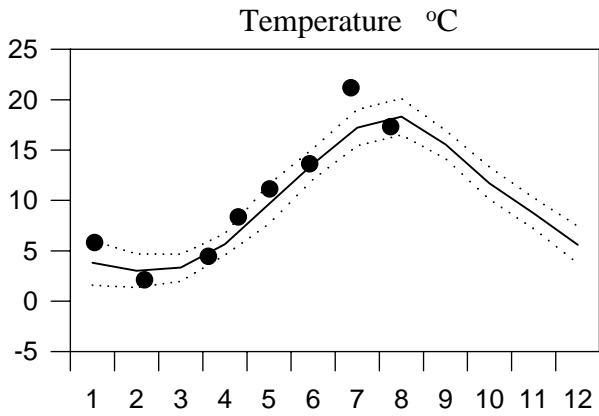
Country: Sweden
Ship : Argos
Date : 20050808-20050813
Series : 0378-0403



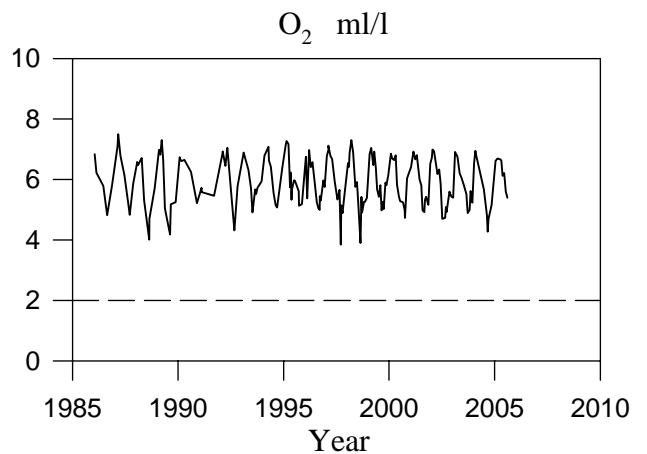
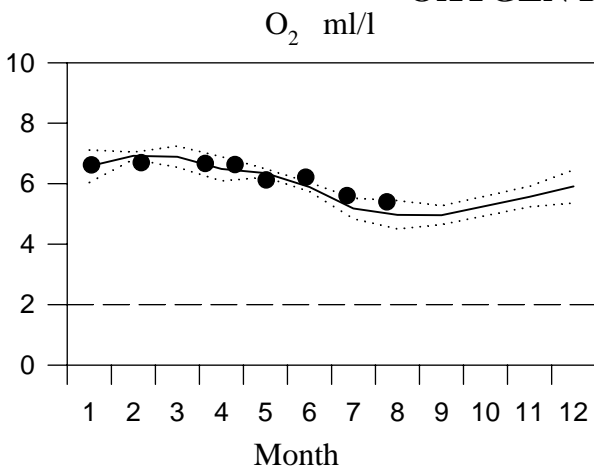
STATION P2 SURFACE WATER

Annual Cycles

— Mean 1995-2004 St.Dev. ● 2005



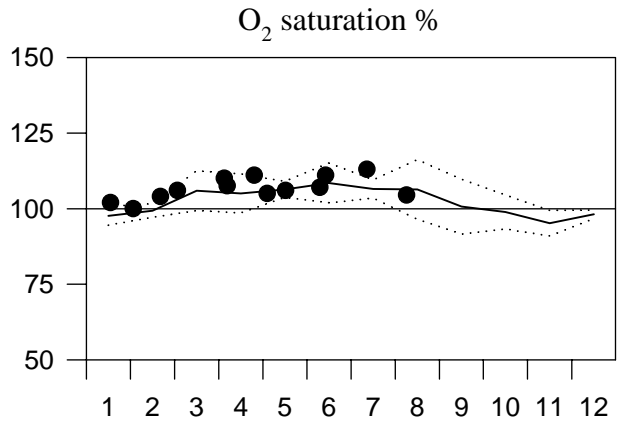
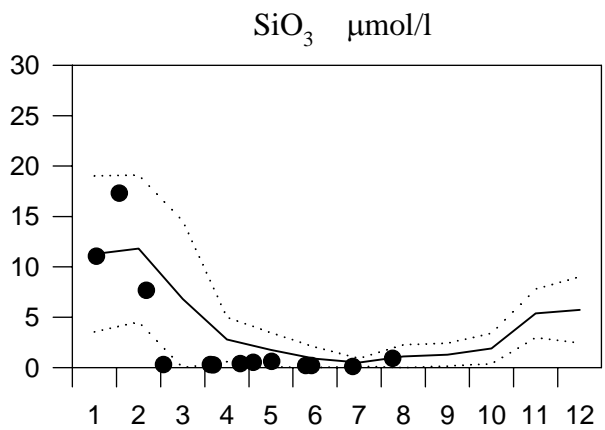
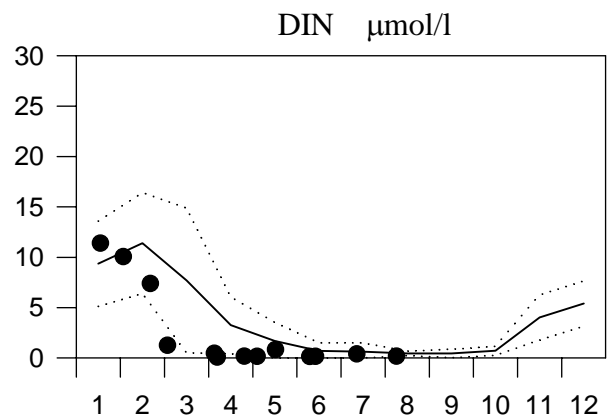
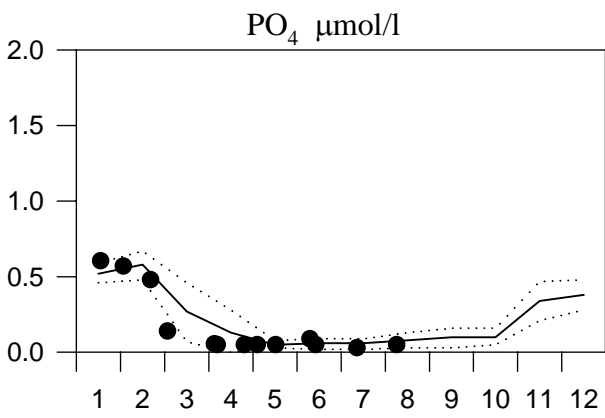
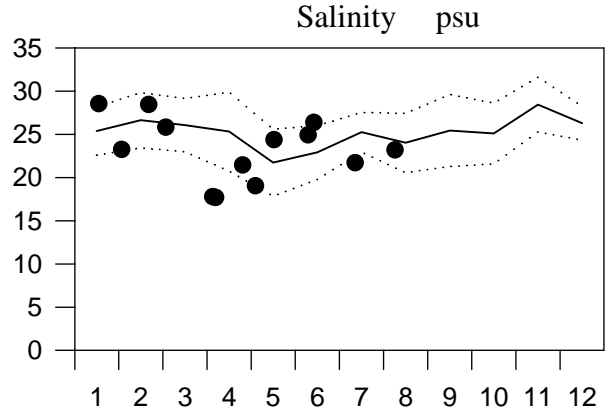
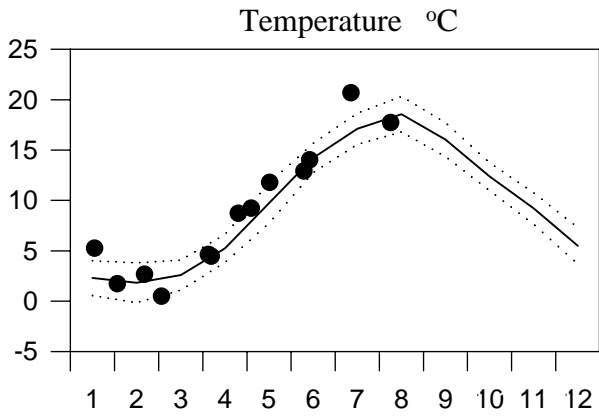
OXYGEN IN BOTTOM WATER



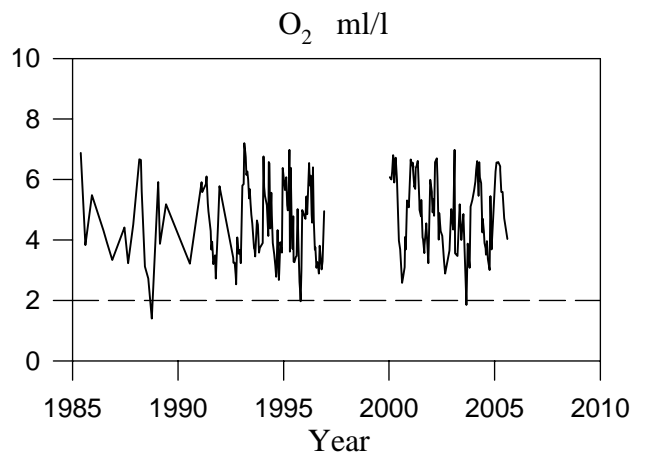
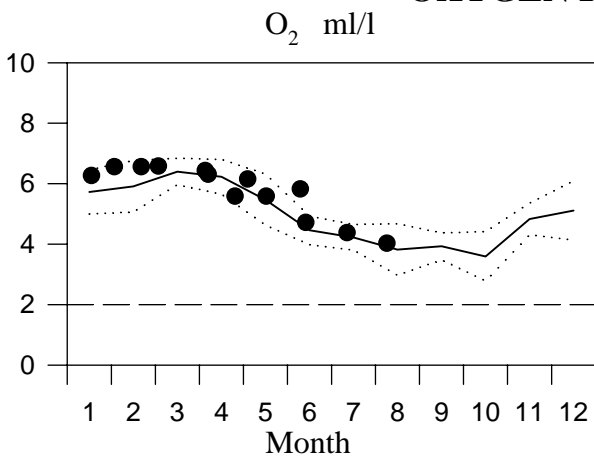
STATION SLÄGGÖ SURFACE WATER

Annual Cycles

— Mean 1995-2004 St.Dev. ● 2005



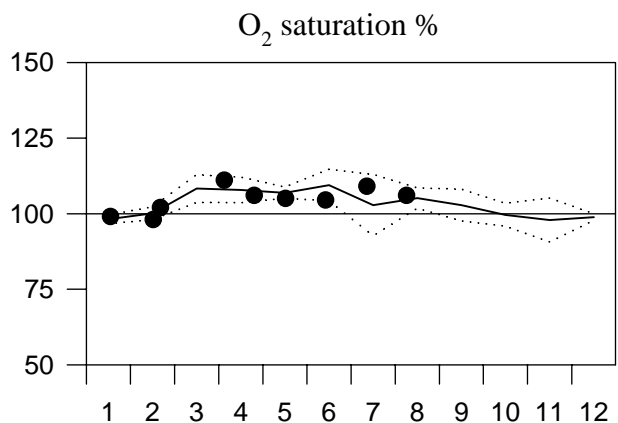
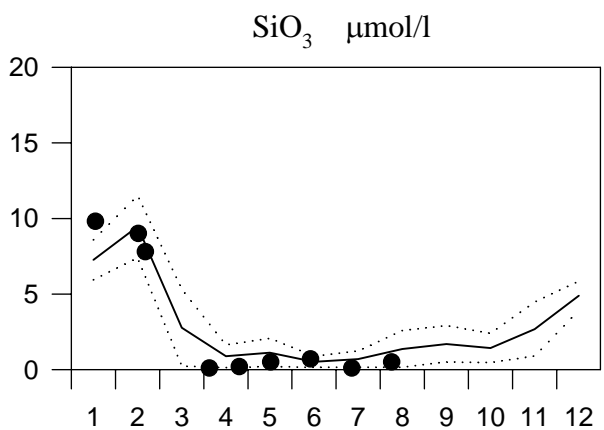
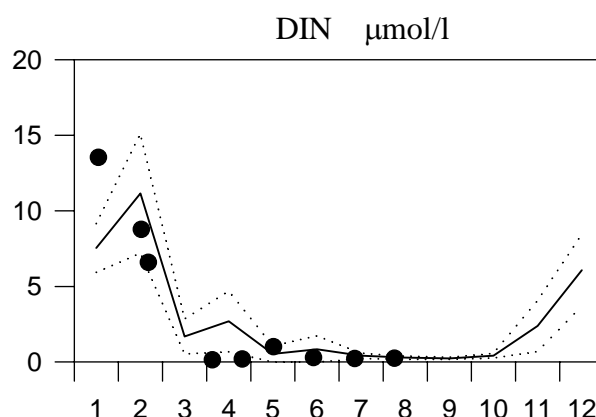
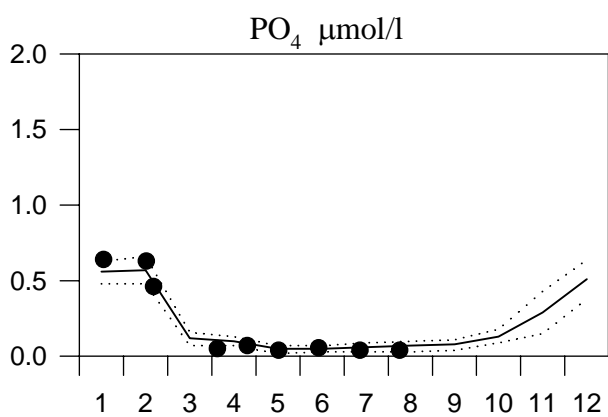
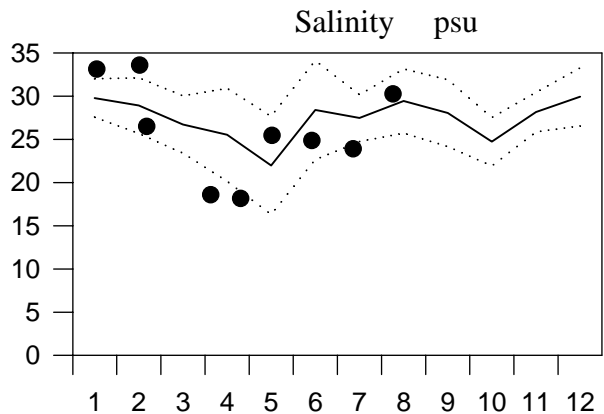
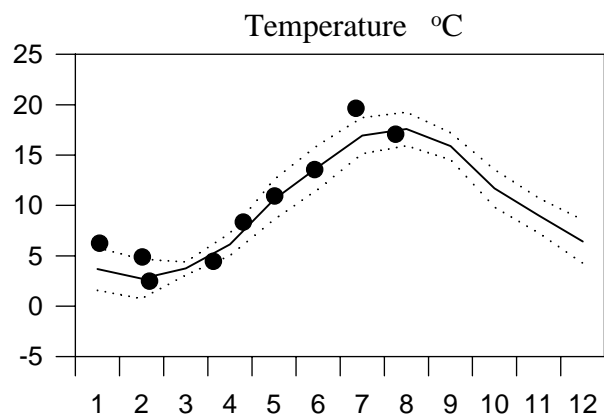
OXYGEN IN BOTTOM WATER



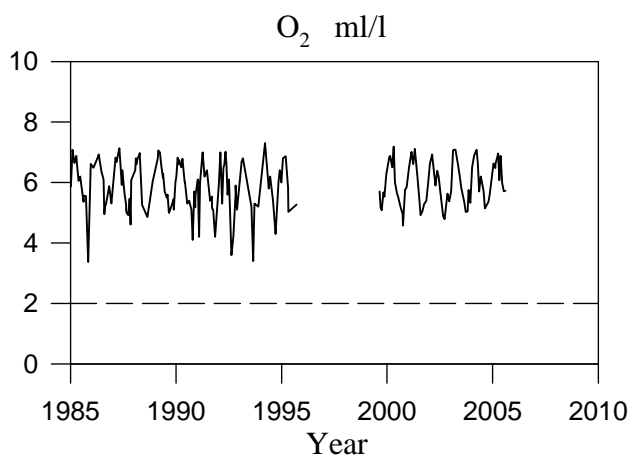
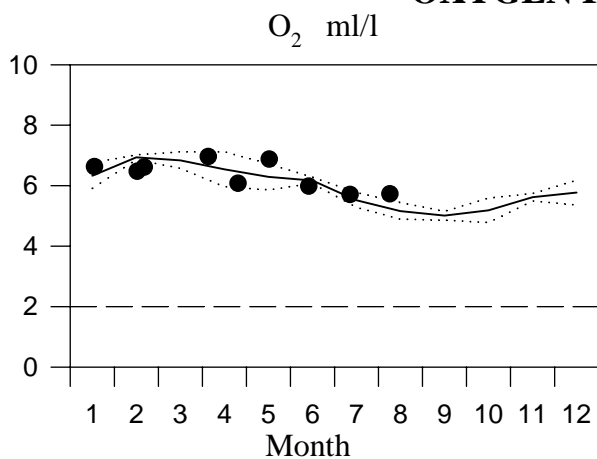
STATION Å13 SURFACE WATER

Annual Cycles

— Mean 1995-2004 St.Dev. ● 2005



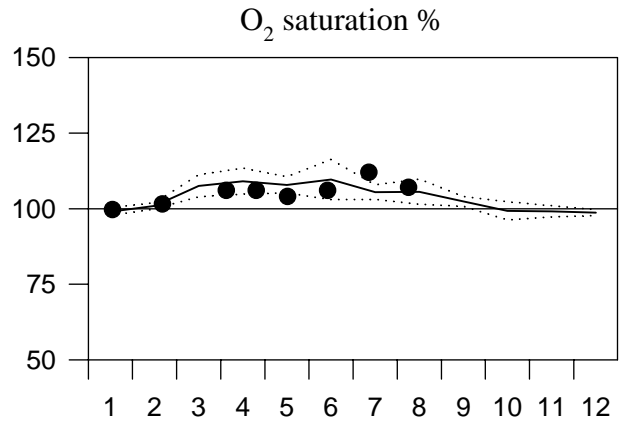
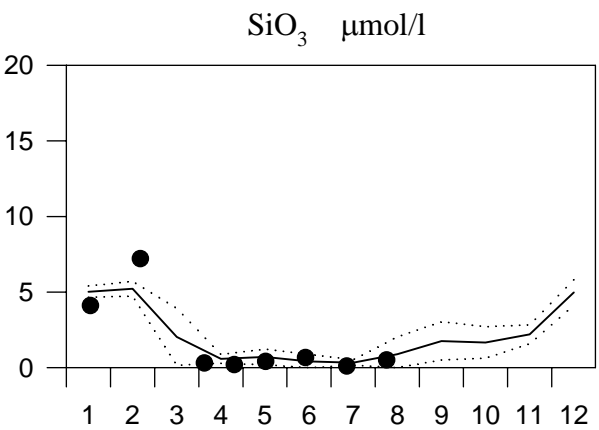
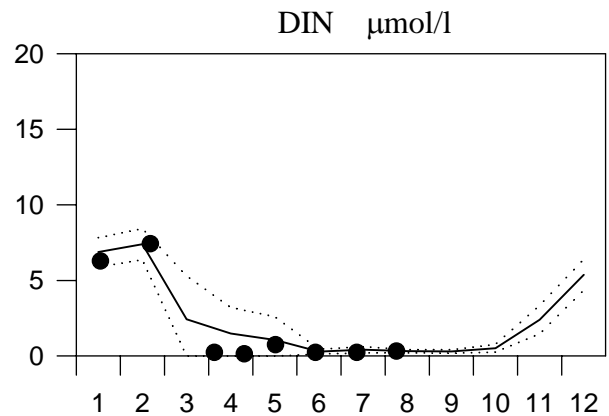
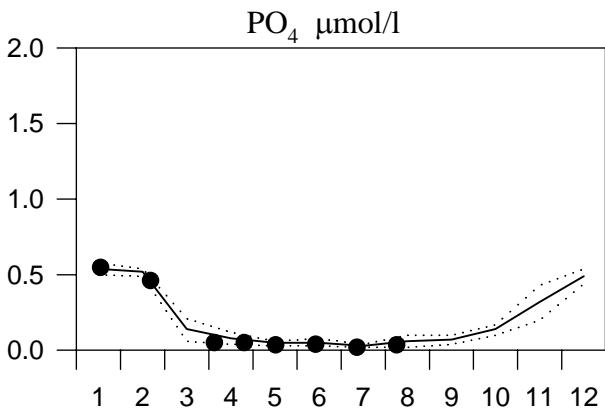
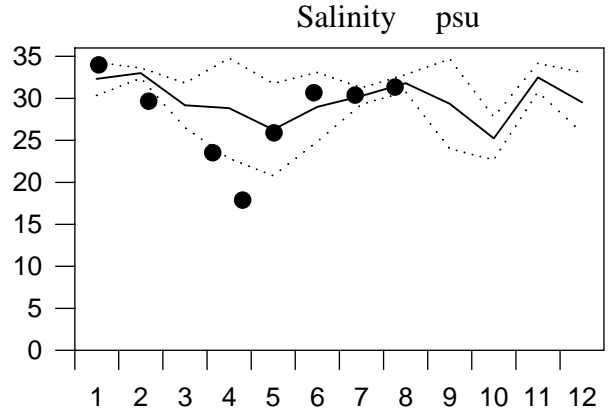
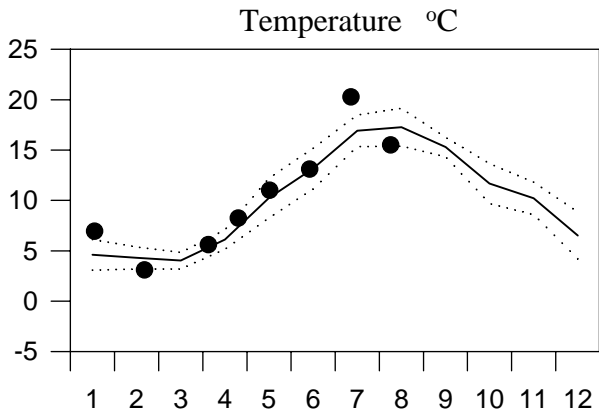
OXYGEN IN BOTTOM WATER



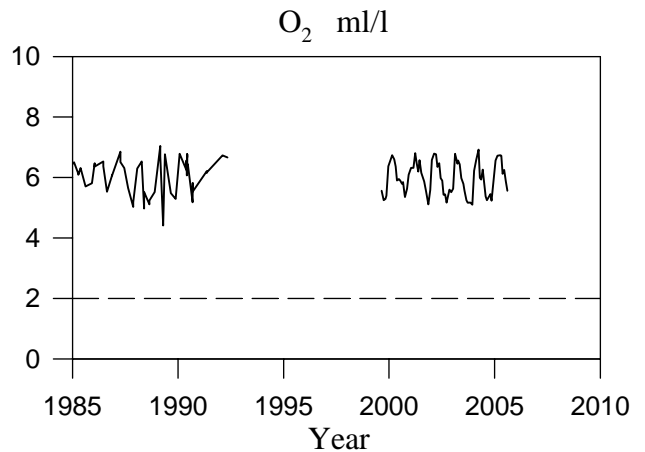
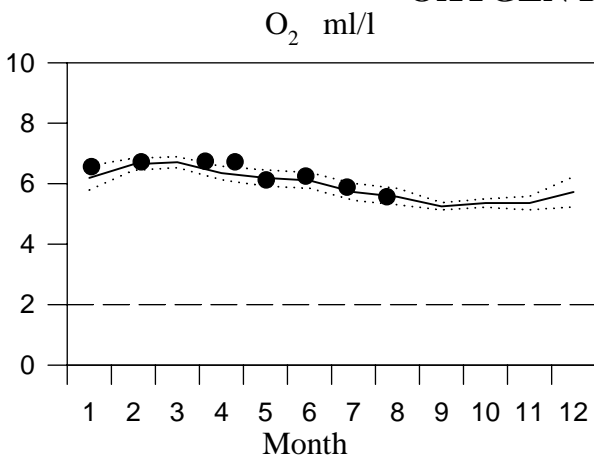
STATION Å15 SURFACE WATER

Annual Cycles

— Mean 1995-2004 St.Dev. ● 2005



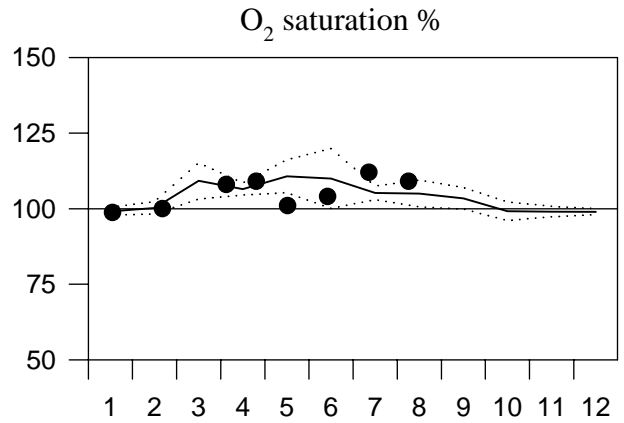
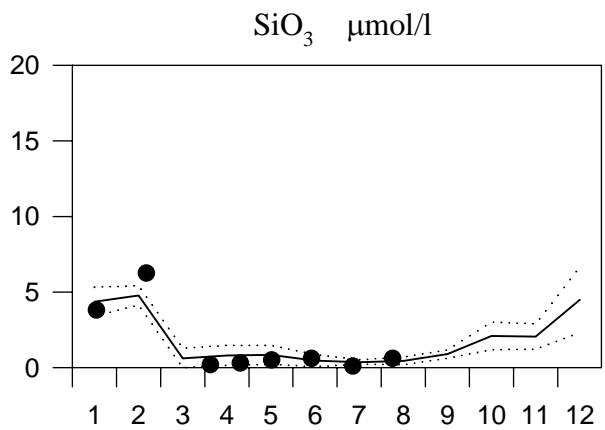
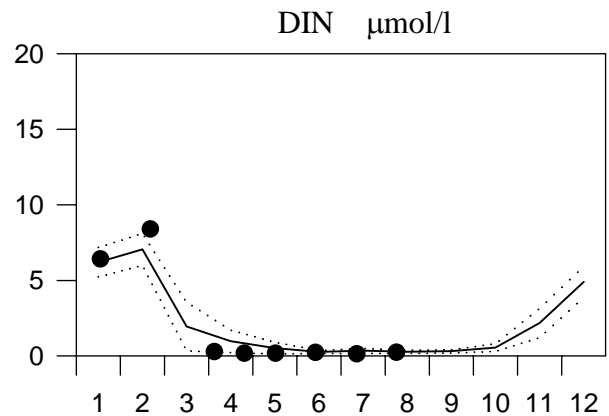
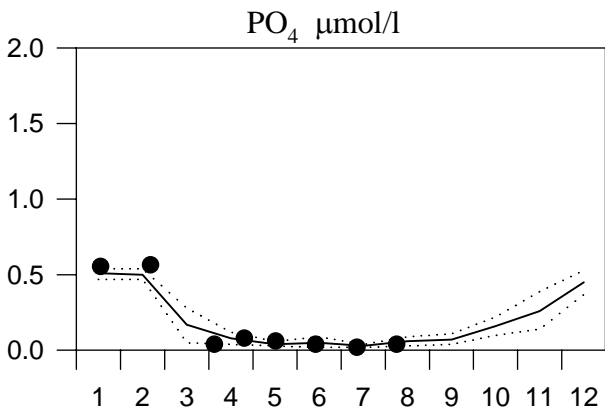
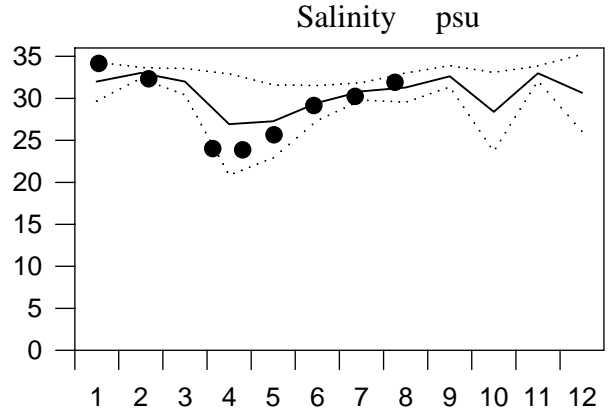
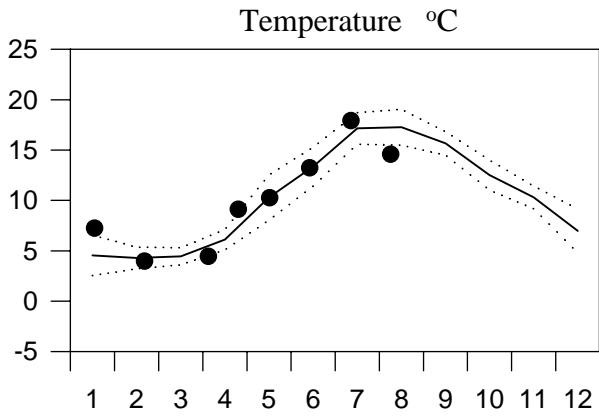
OXYGEN IN BOTTOM WATER



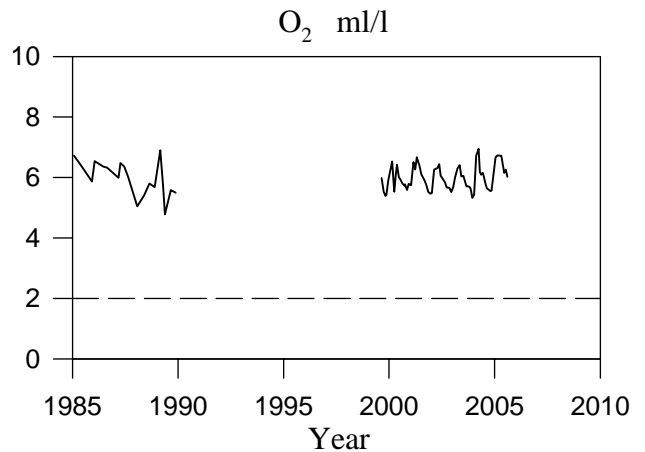
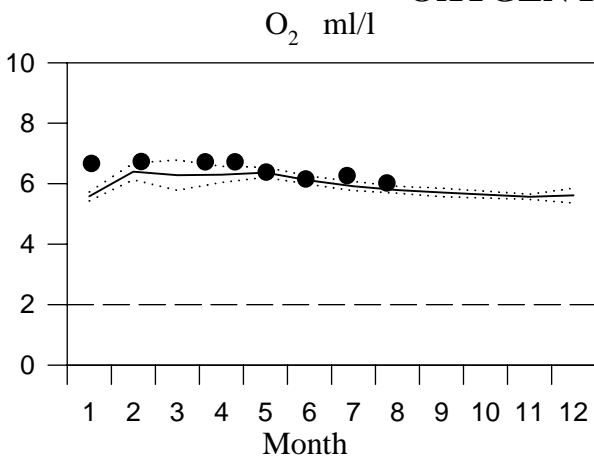
STATION Å17 SURFACE WATER

Annual Cycles

— Mean 1995-2004 St.Dev. ● 2005



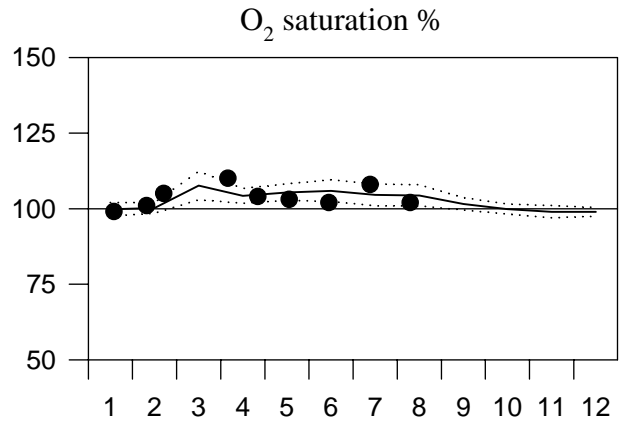
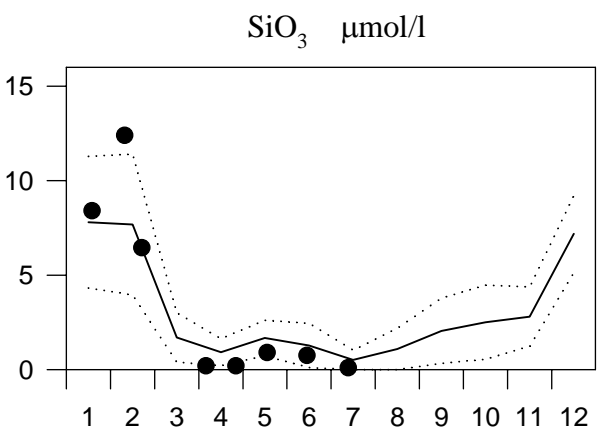
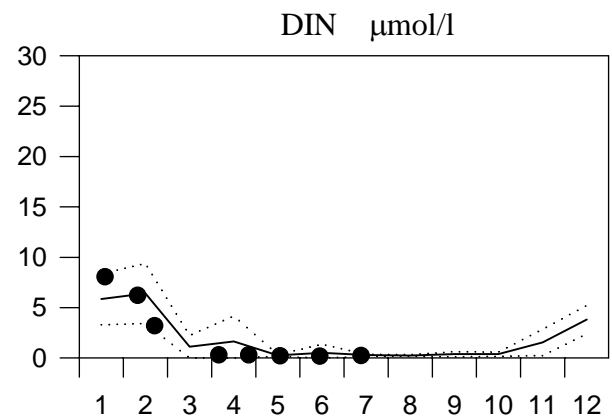
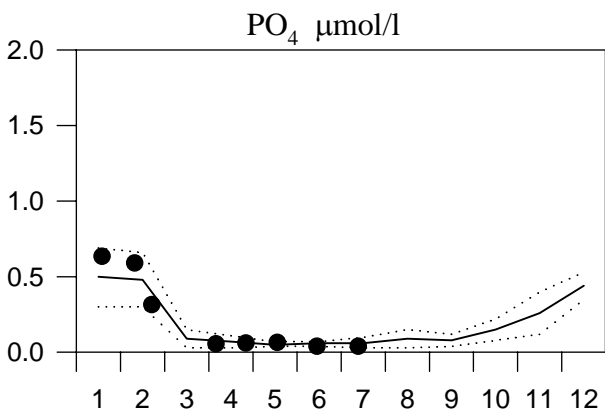
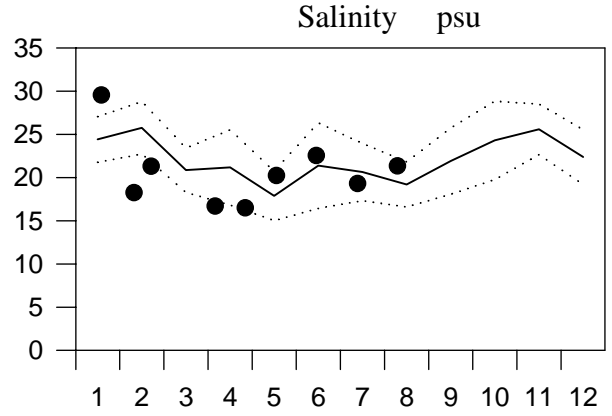
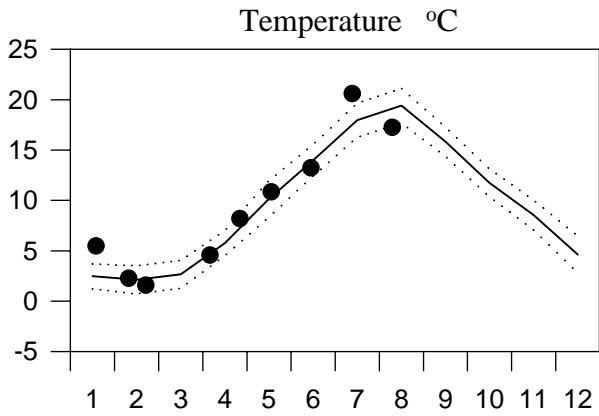
OXYGEN IN BOTTOM WATER



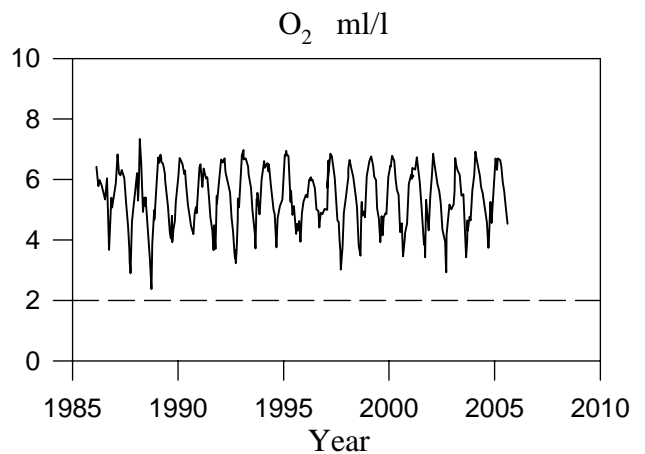
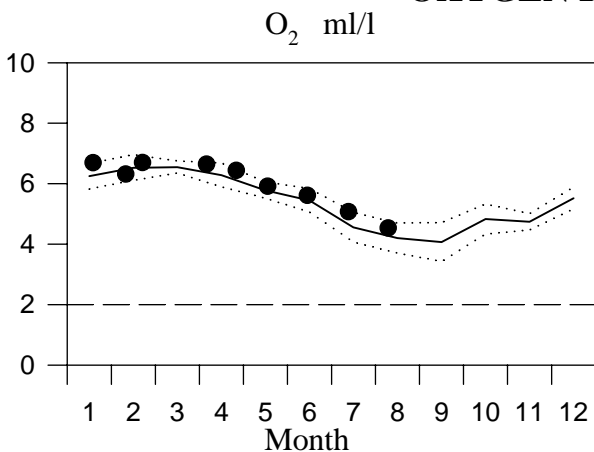
STATION FLADEN SURFACE WATER

Annual Cycles

— Mean 1995-2004 ····· St.Dev. ● 2005



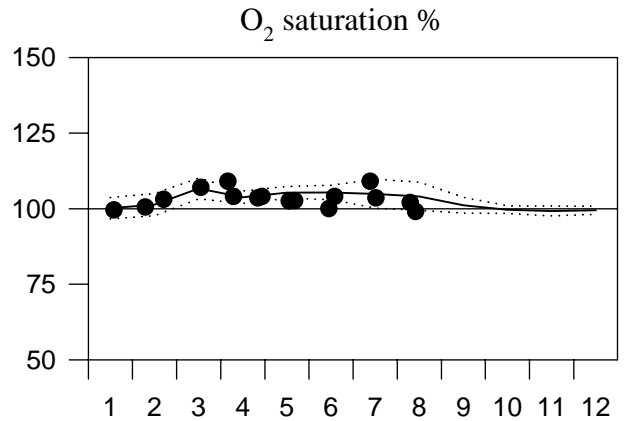
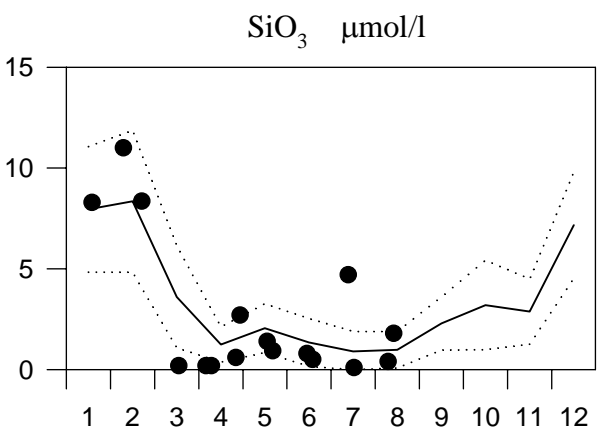
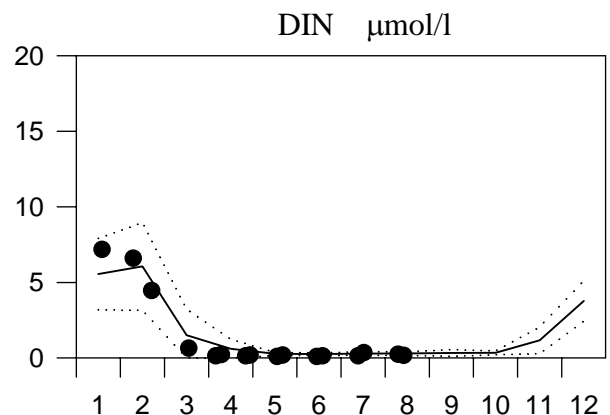
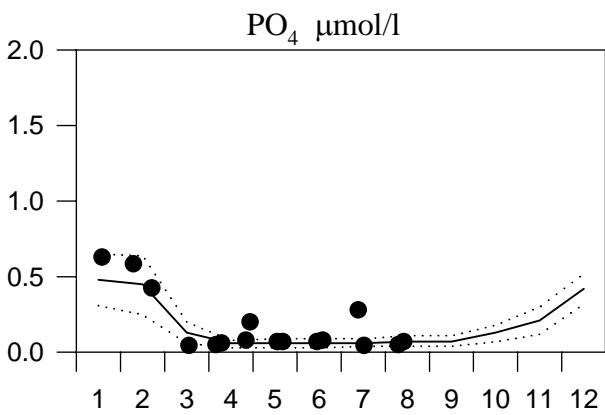
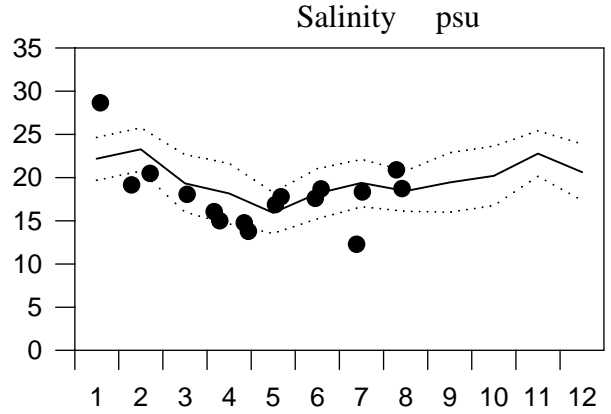
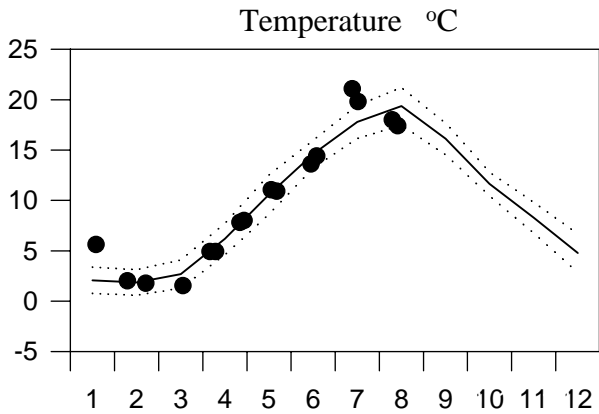
OXYGEN IN BOTTOM WATER



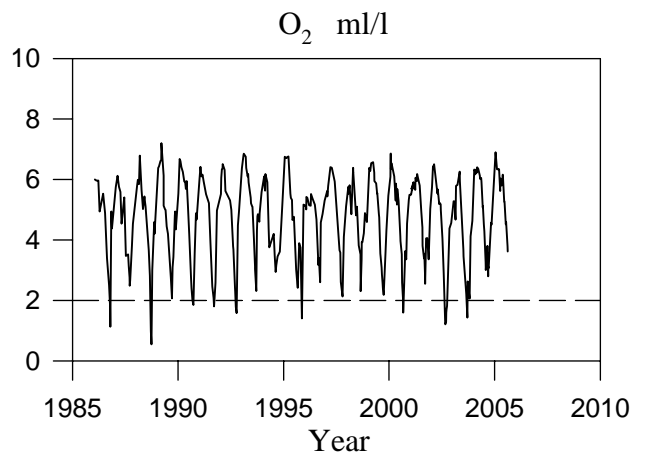
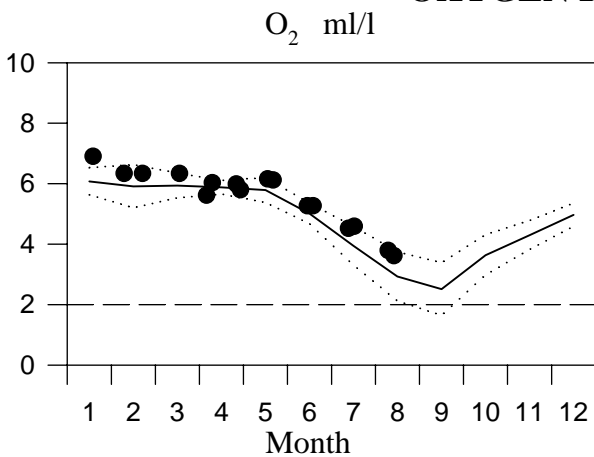
STATION ANHOLT E SURFACE WATER

Annual Cycles

— Mean 1995-2004 St.Dev. ● 2005



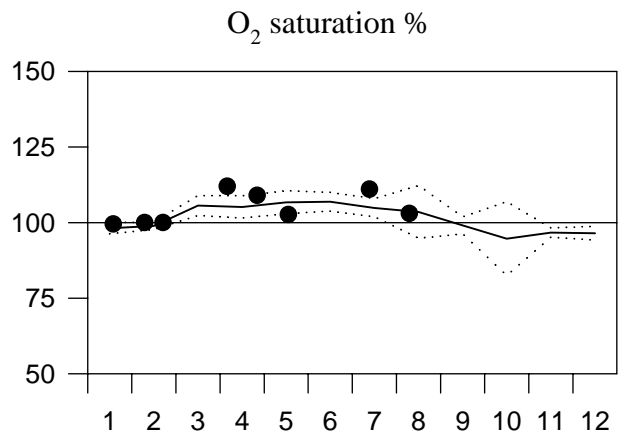
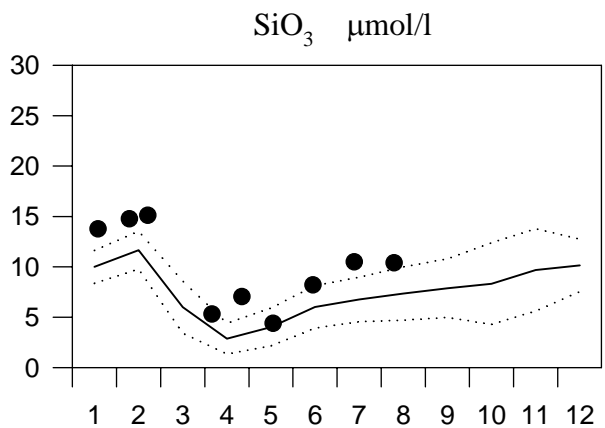
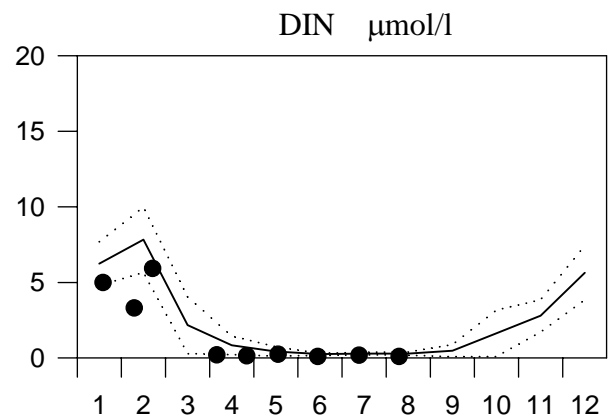
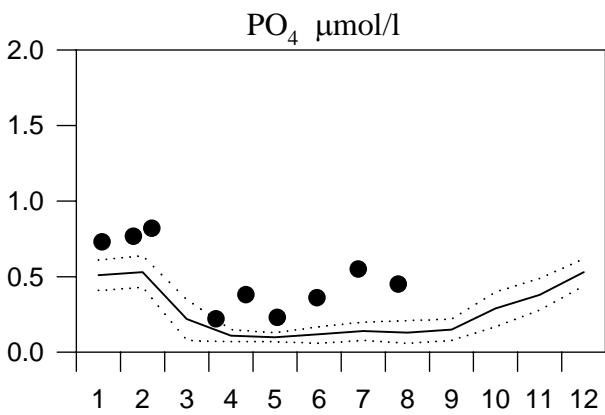
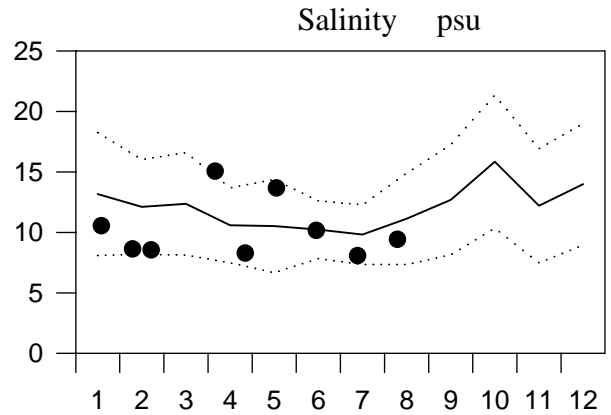
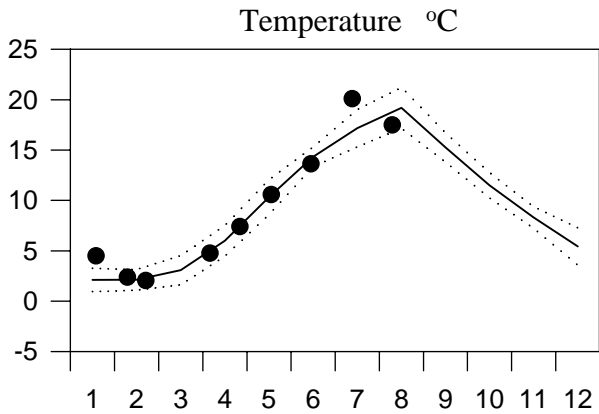
OXYGEN IN BOTTOM WATER



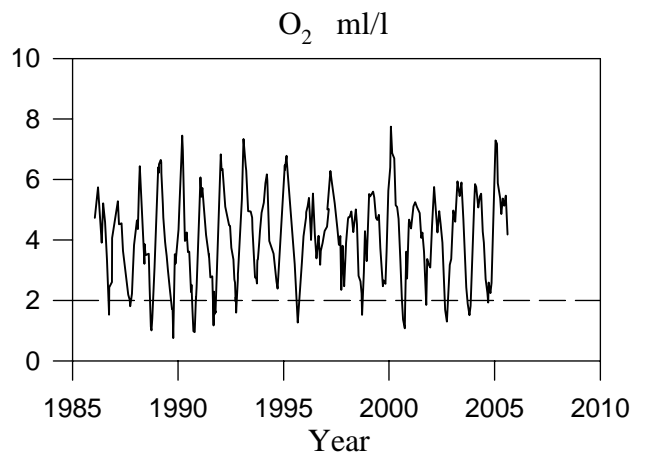
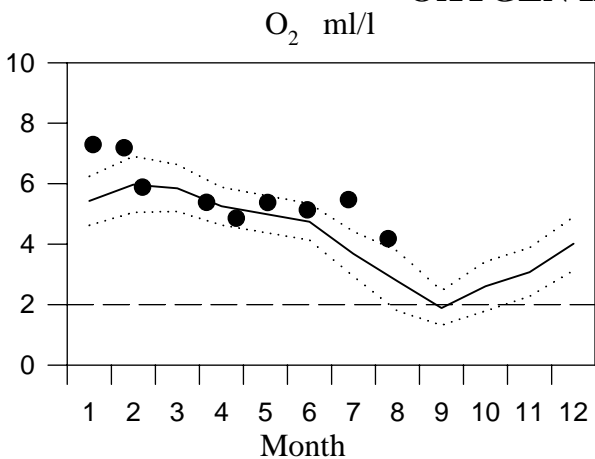
STATION W LANDSKRONA SURFACE WATER

Annual Cycles

— Mean 1995-2004 St.Dev. ● 2005



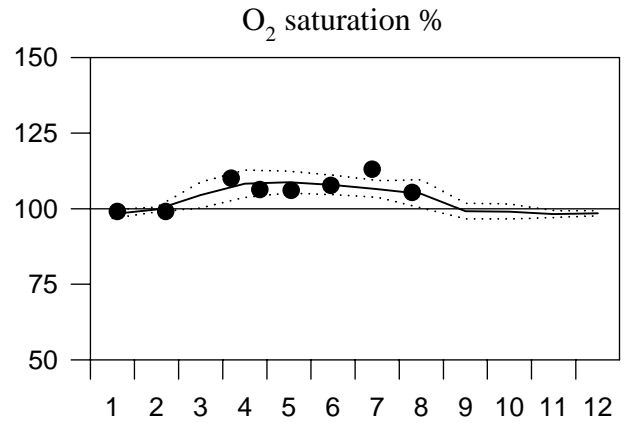
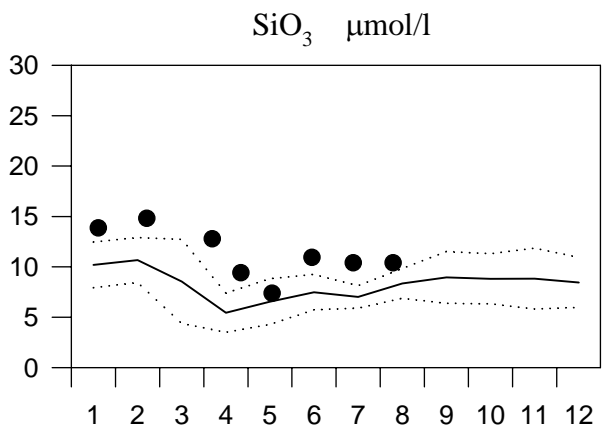
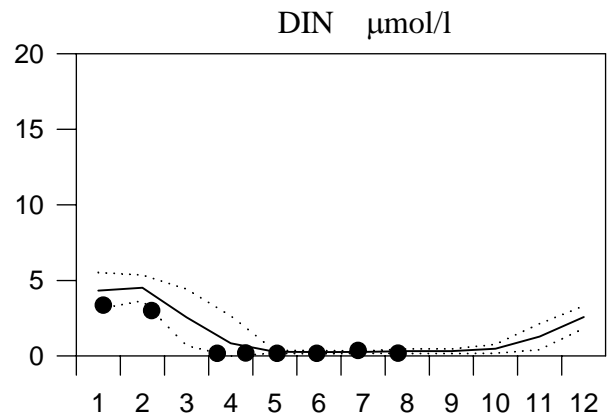
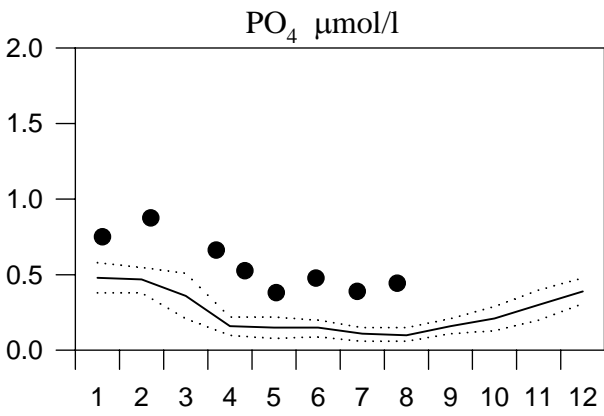
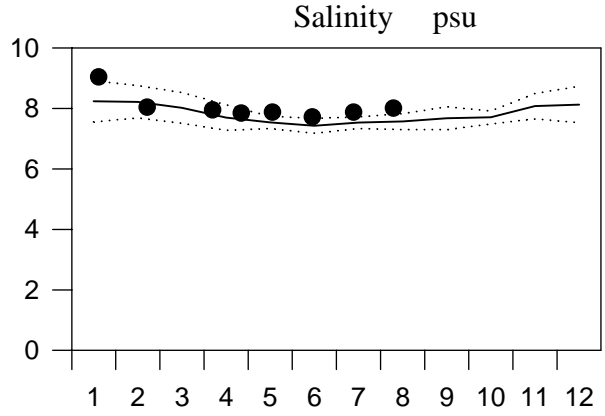
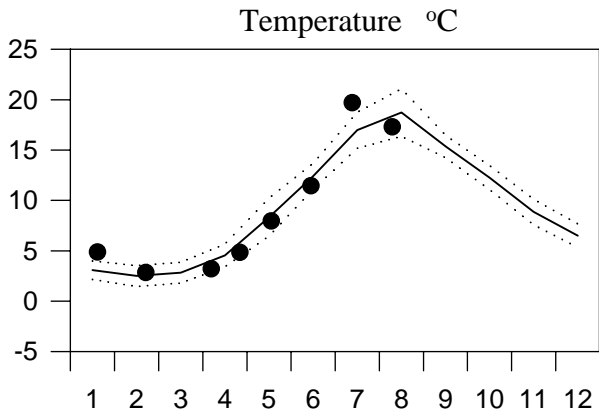
OXYGEN IN BOTTOM WATER



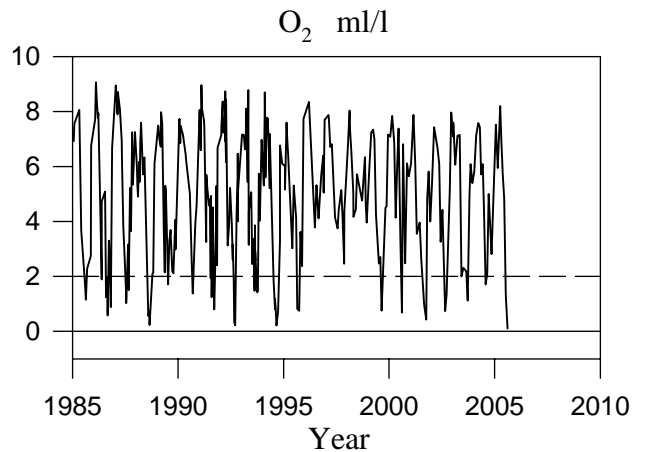
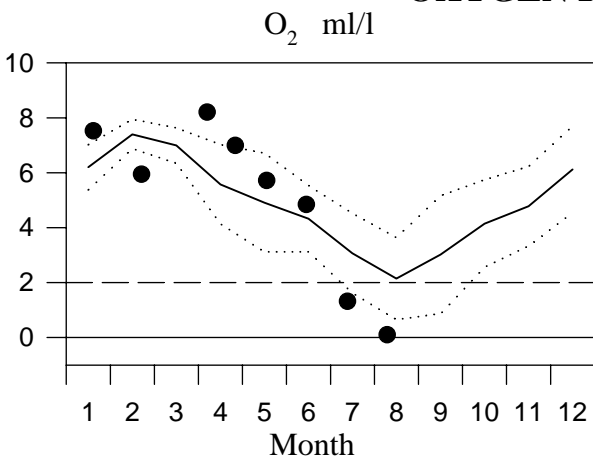
STATION BY1 SURFACE WATER

Annual Cycles

— Mean 1995-2004 ····· St.Dev. ● 2005



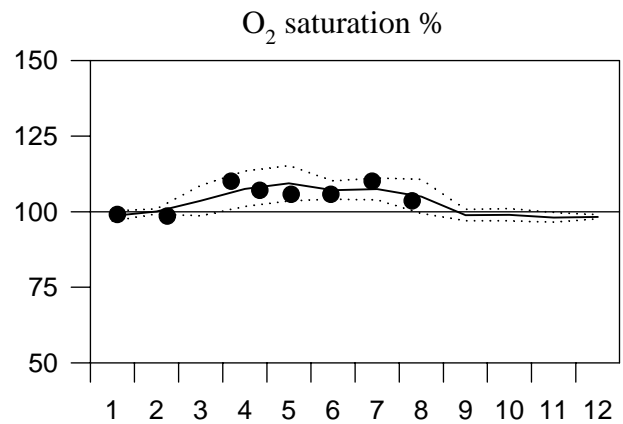
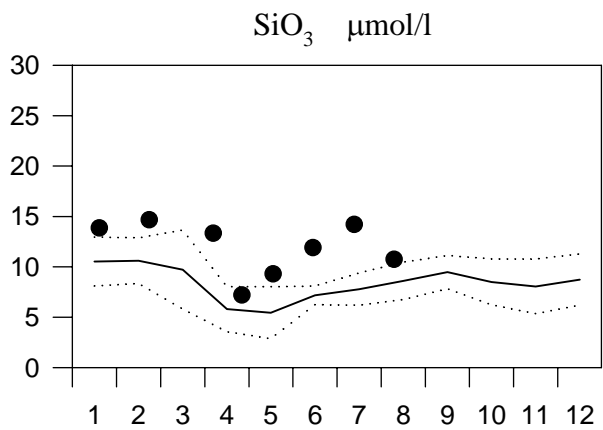
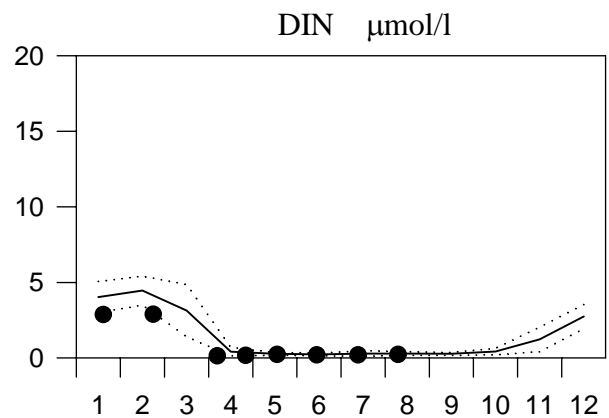
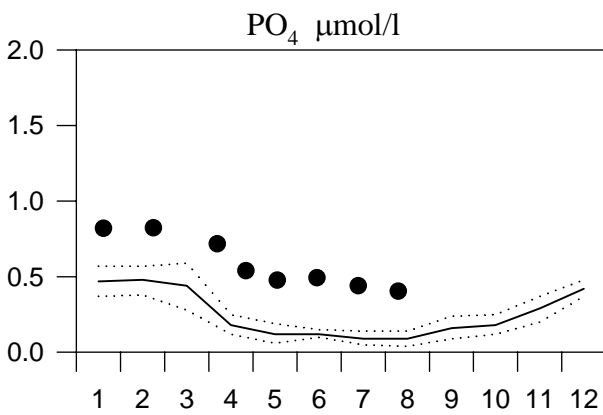
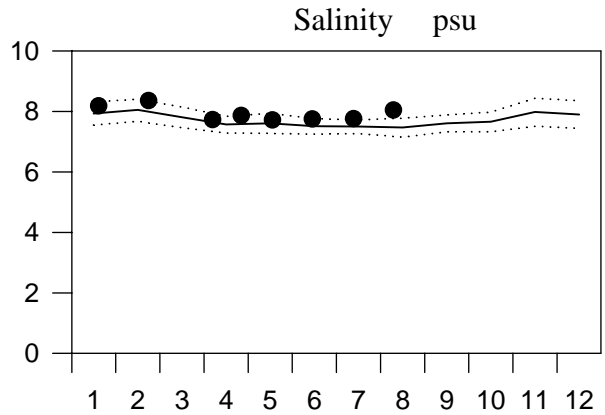
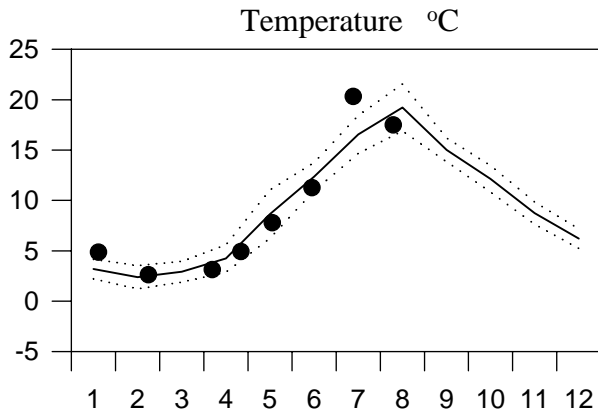
OXYGEN IN BOTTOM WATER



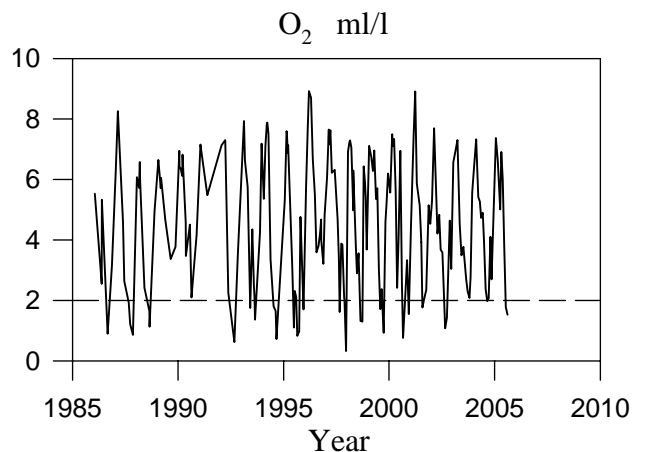
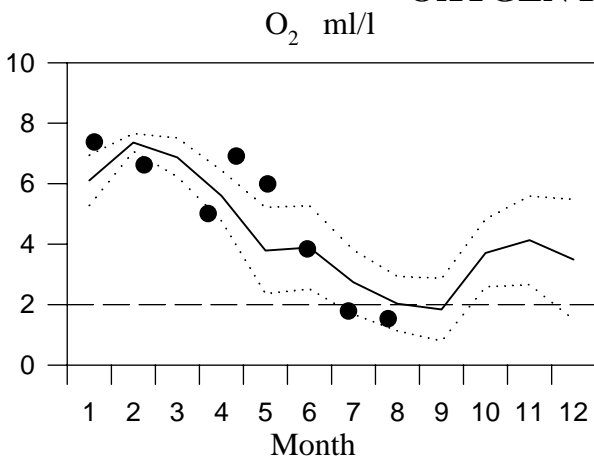
STATION BY2 SURFACE WATER

Annual Cycles

— Mean 1995-2004 ····· St.Dev. ● 2005



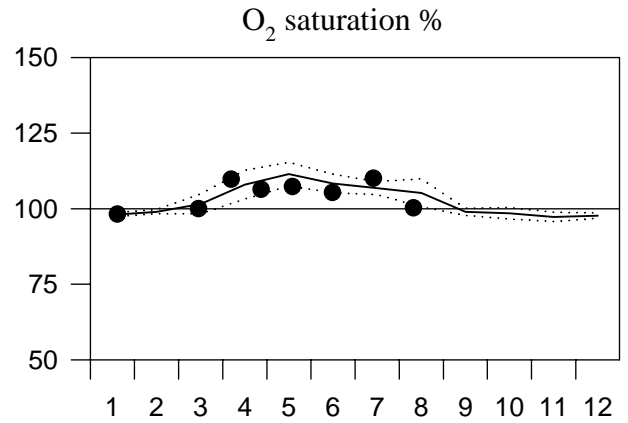
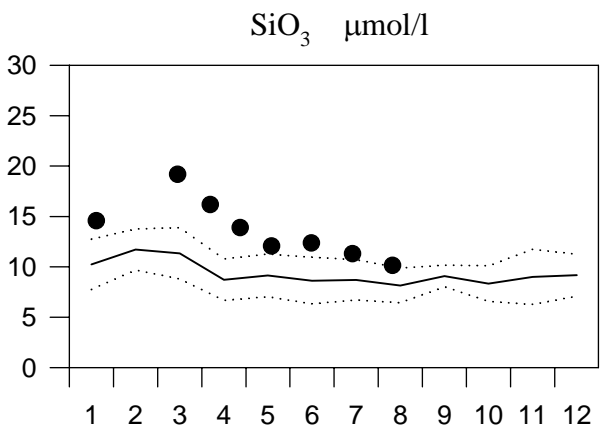
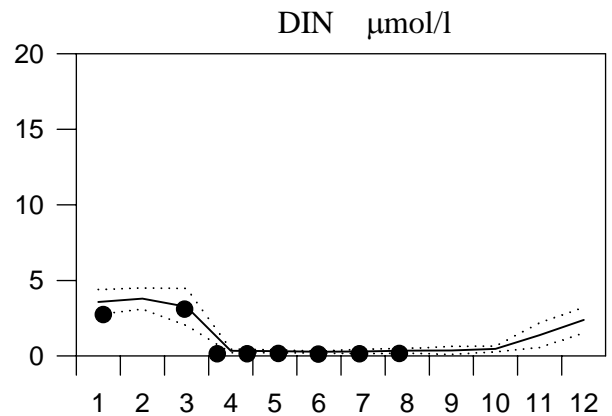
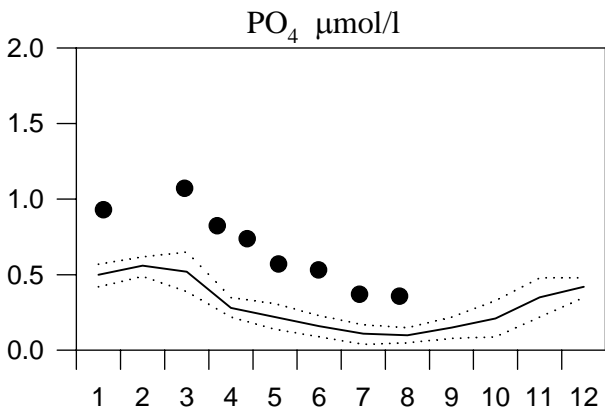
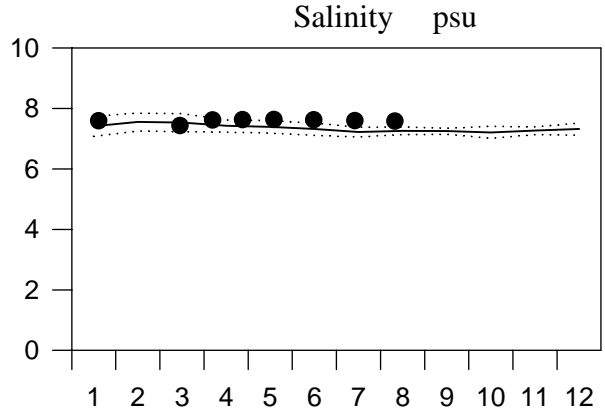
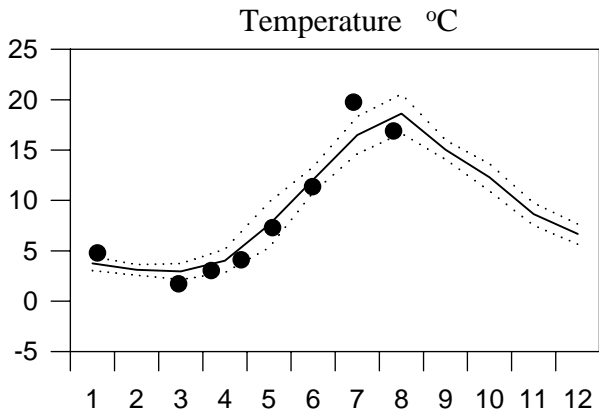
OXYGEN IN BOTTOM WATER



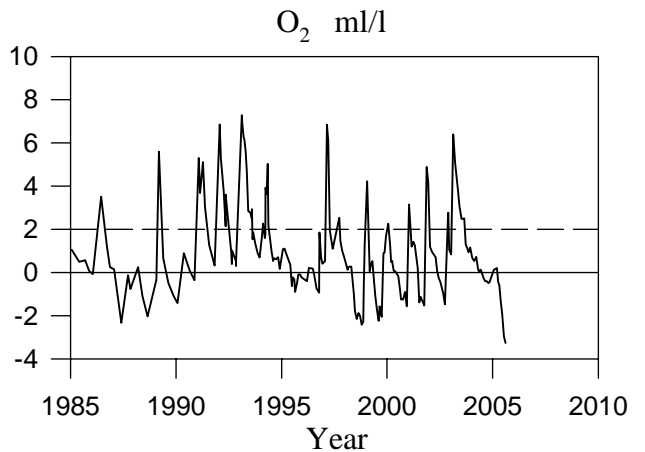
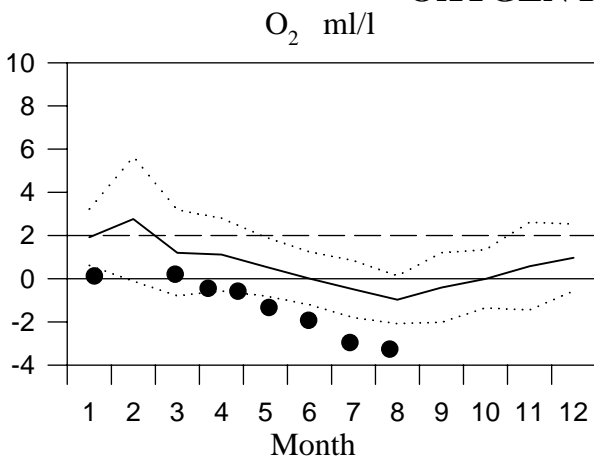
STATION BY4 SURFACE WATER

Annual Cycles

— Mean 1995-2004 St.Dev. ● 2005



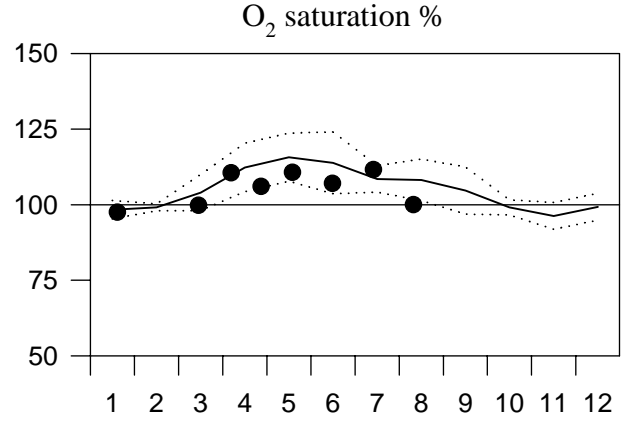
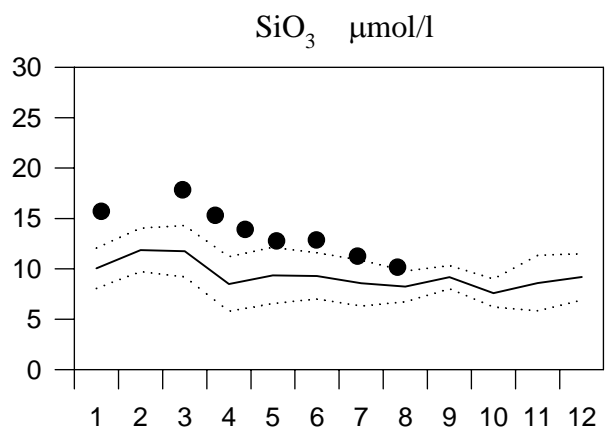
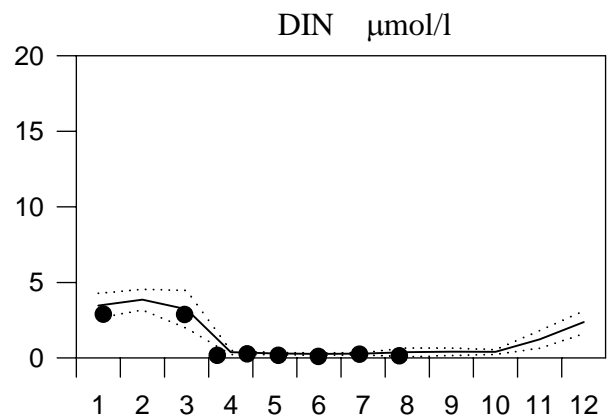
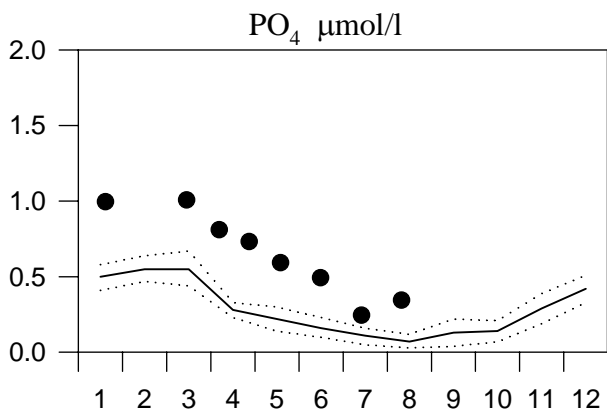
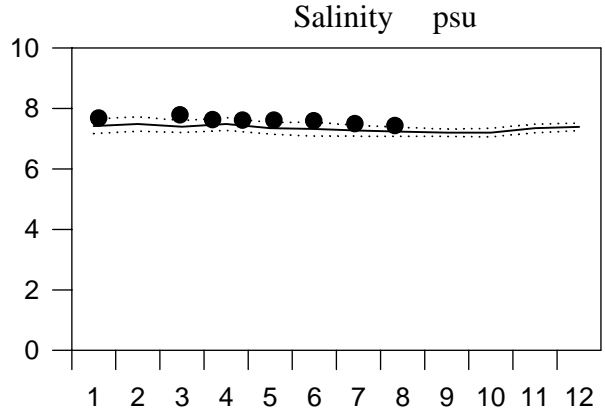
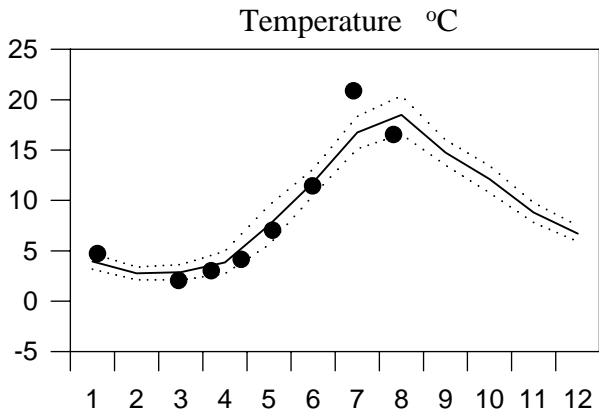
OXYGEN IN BOTTOM WATER



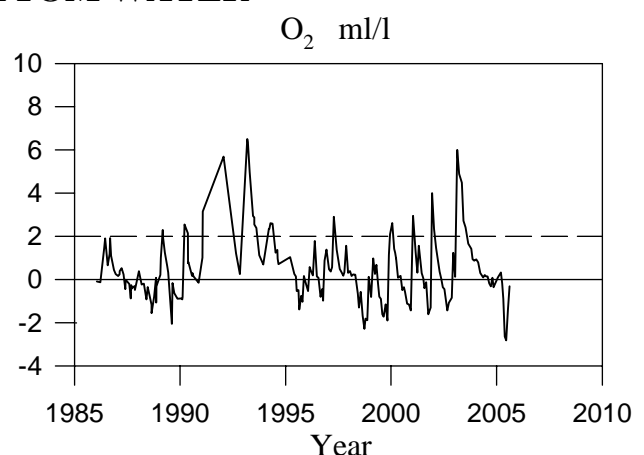
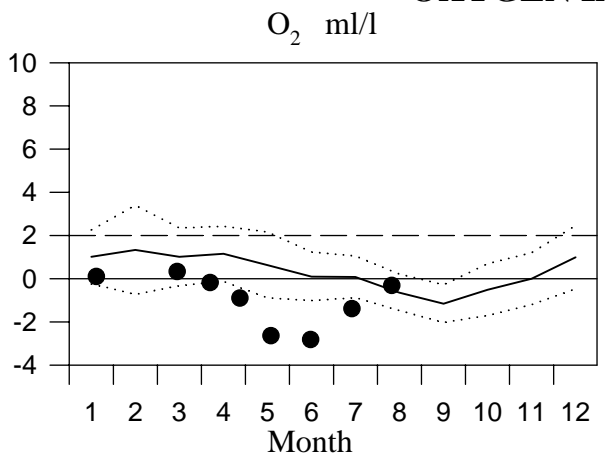
STATION BY5 SURFACE WATER

Annual Cycles

— Mean 1995-2004 ····· St.Dev. ● 2005



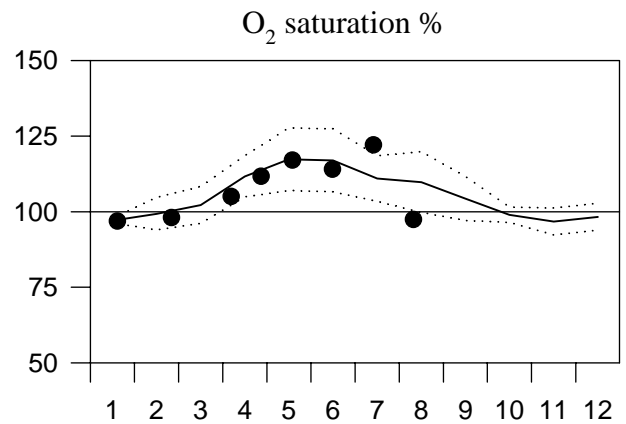
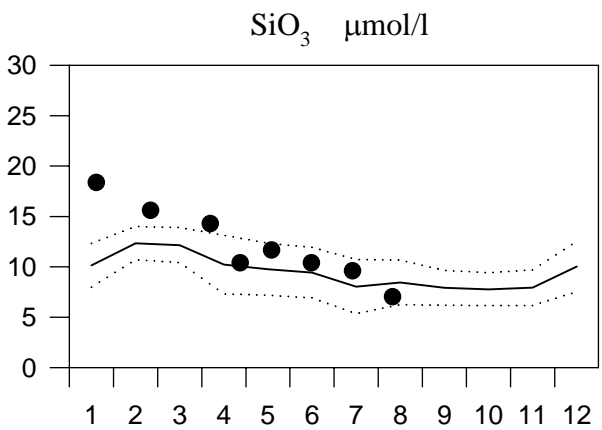
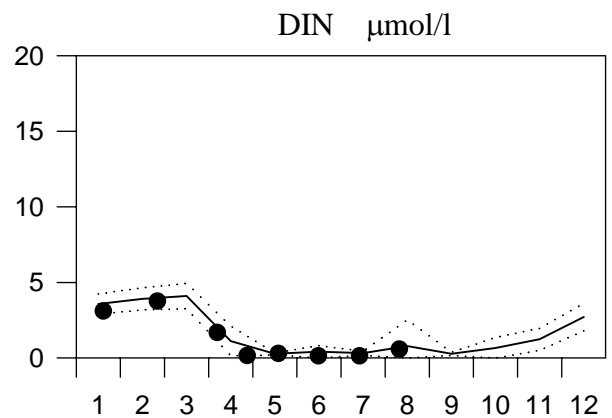
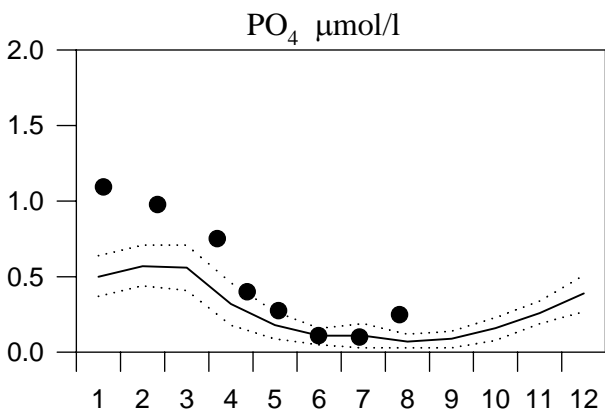
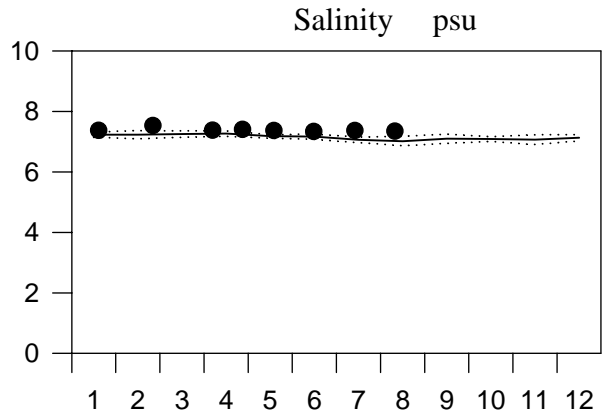
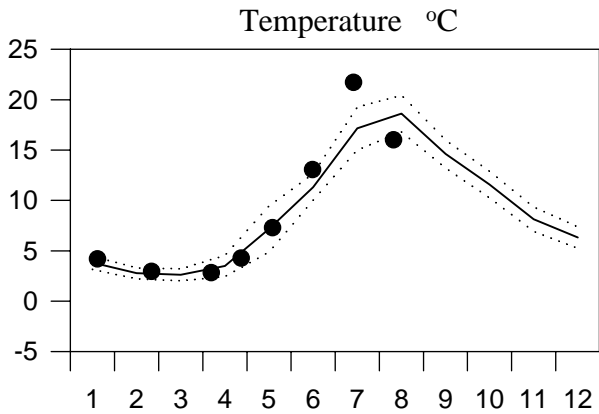
OXYGEN IN BOTTOM WATER



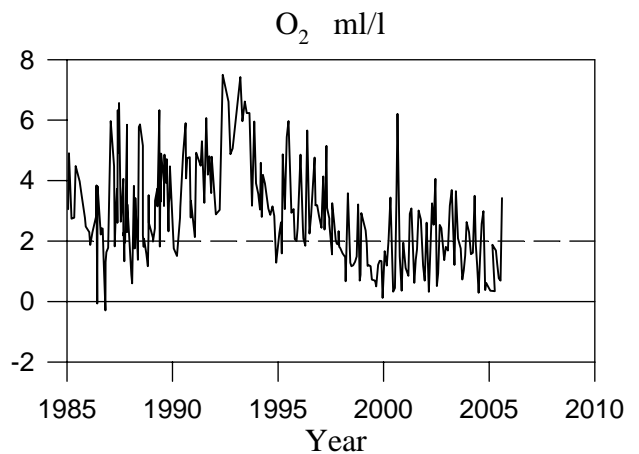
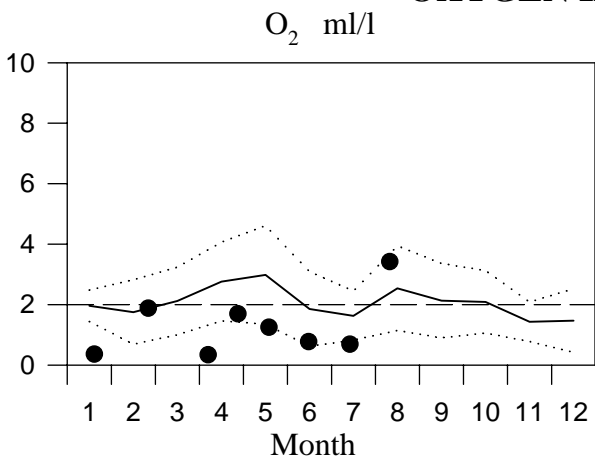
STATION BCS III-10 SURFACE WATER

Annual Cycles

— Mean 1995-2004 St.Dev. ● 2005



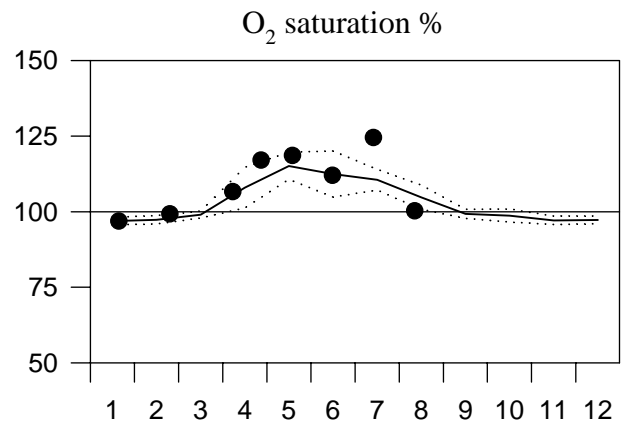
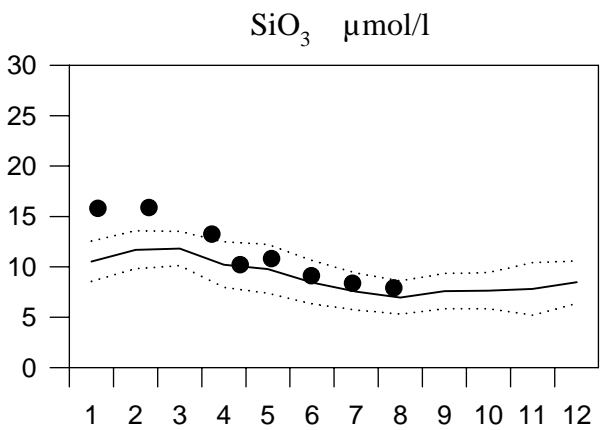
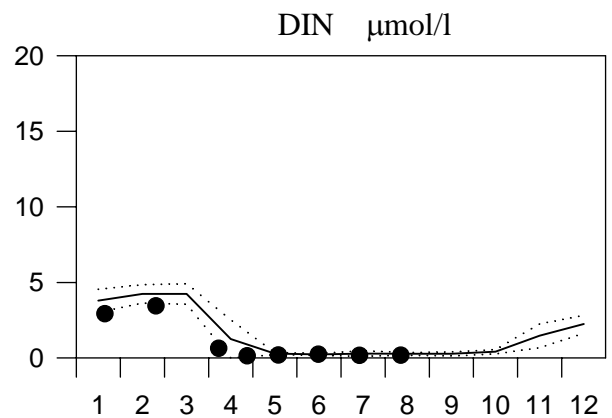
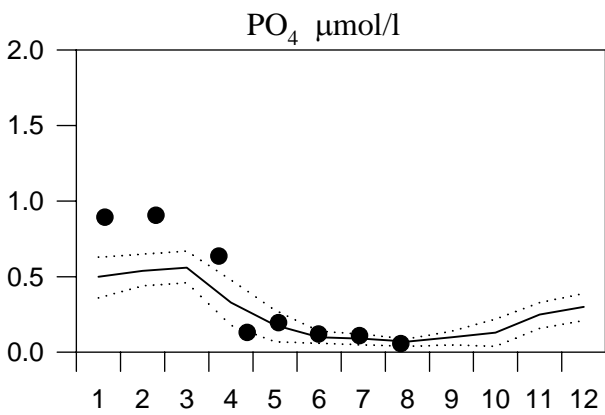
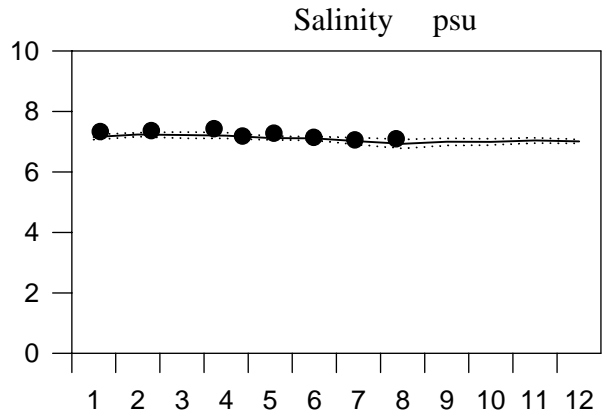
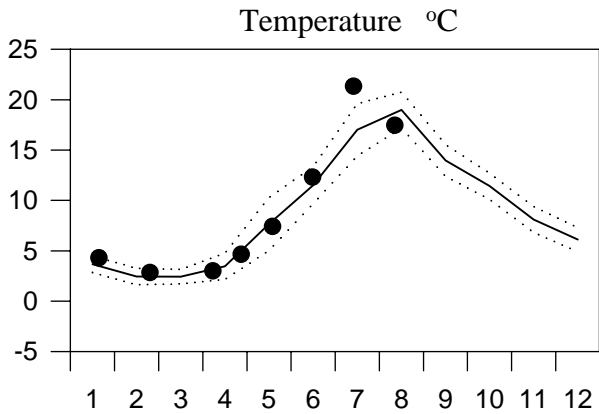
OXYGEN IN BOTTOM WATER



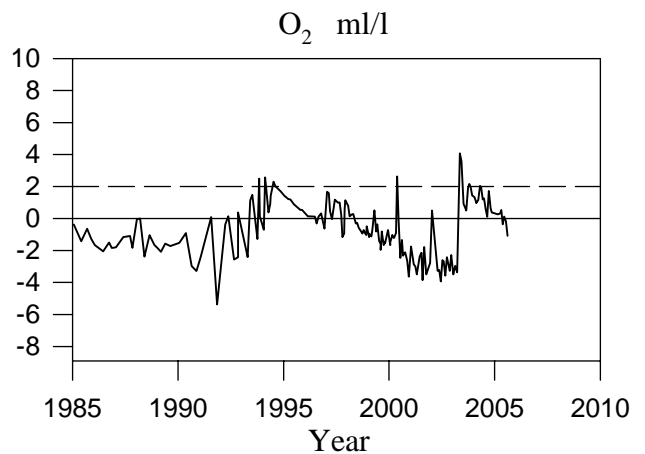
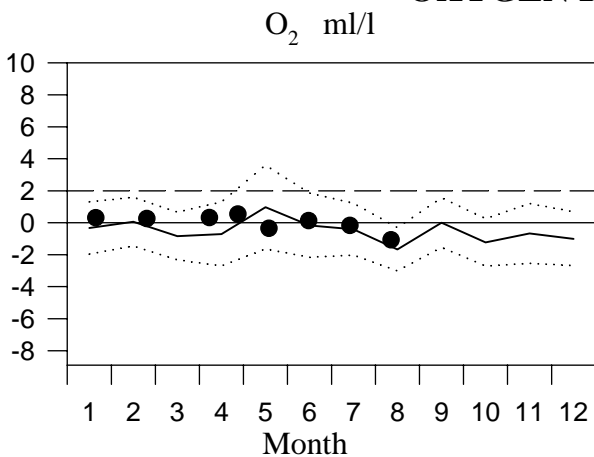
STATION BY10 SURFACE WATER

Annual Cycles

— Mean 1995-2004 ····· St.Dev. ● 2005



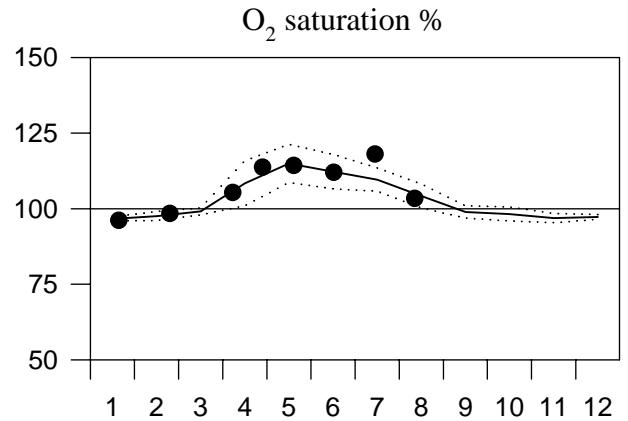
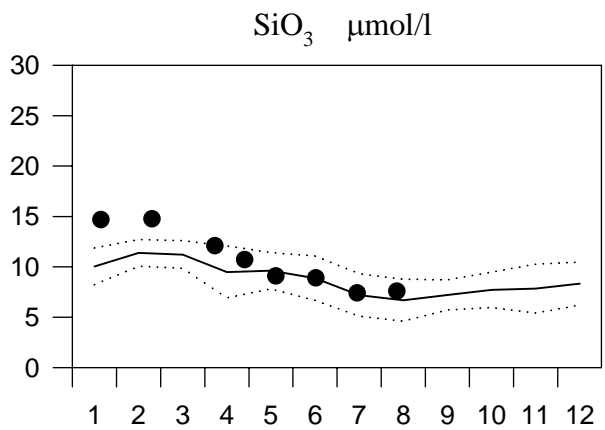
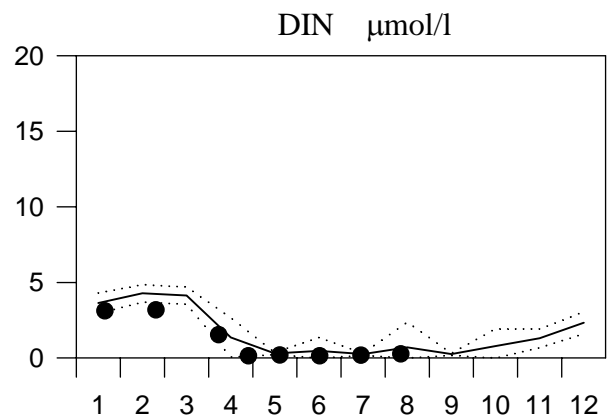
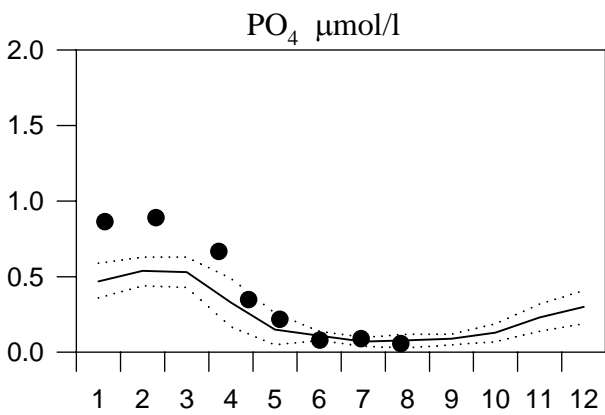
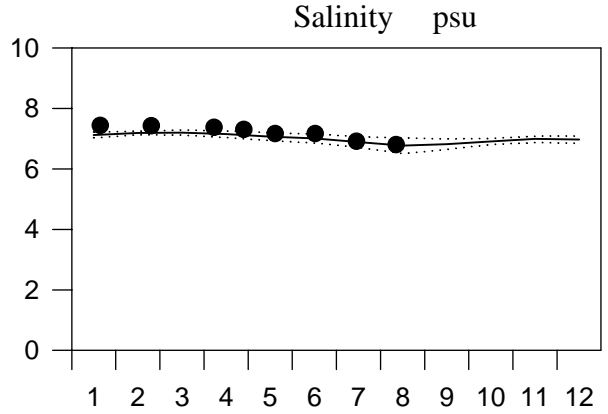
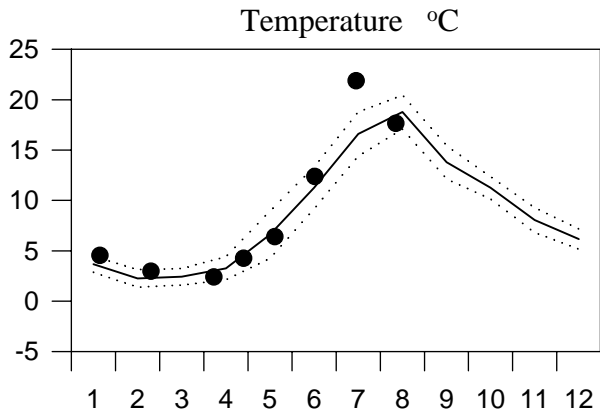
OXYGEN IN BOTTOM WATER



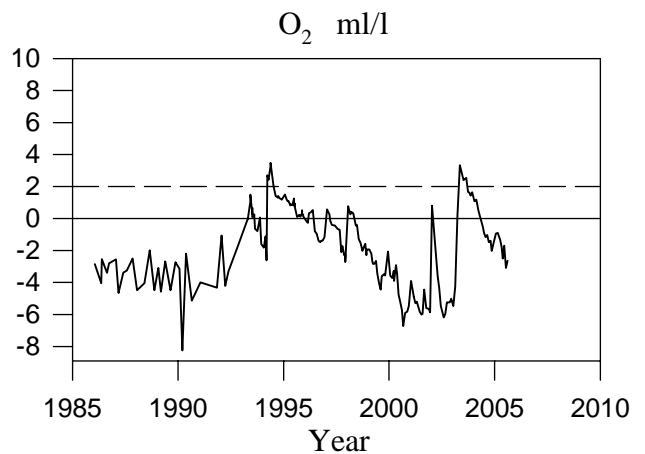
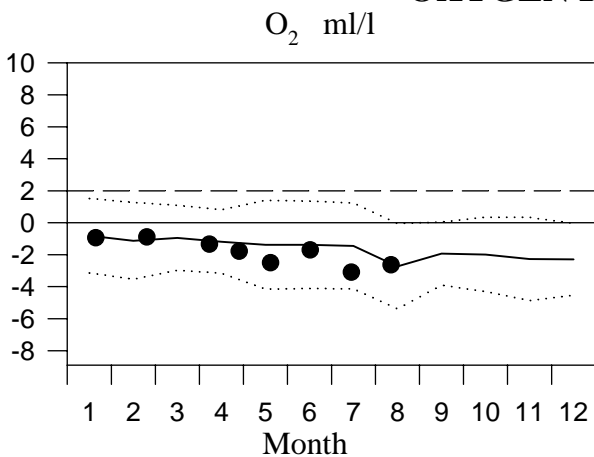
STATION BY15 SURFACE WATER

Annual Cycles

— Mean 1995-2000 ····· St.Dev. ● 2005



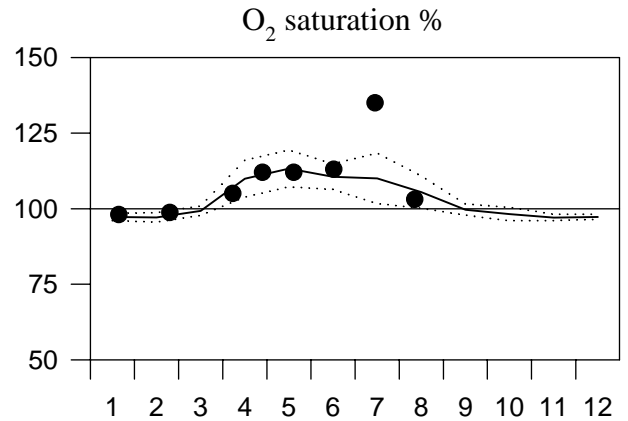
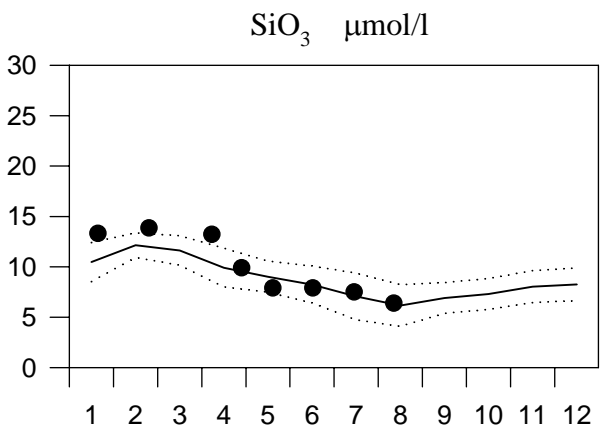
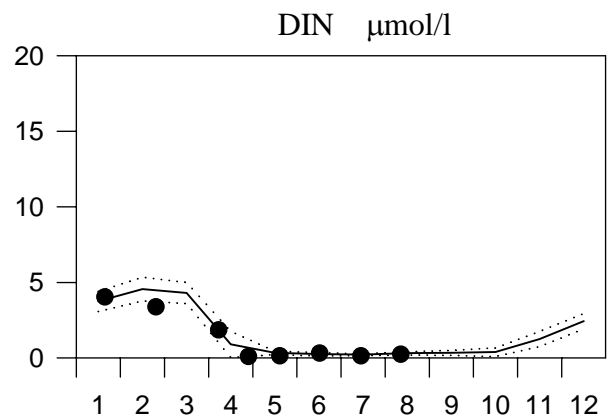
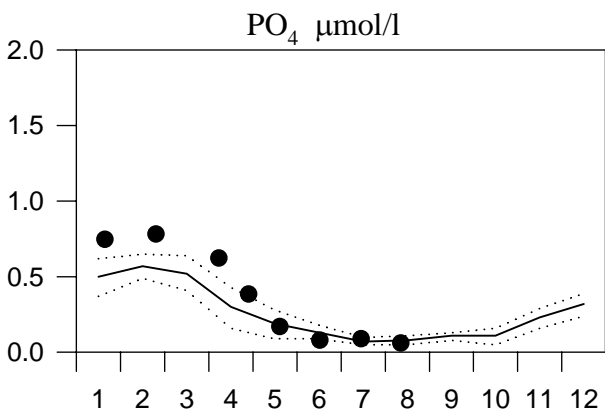
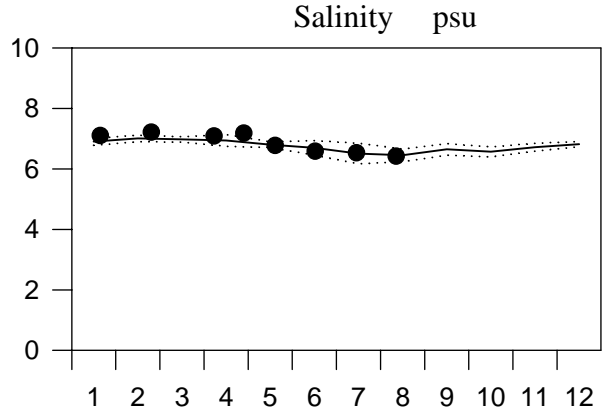
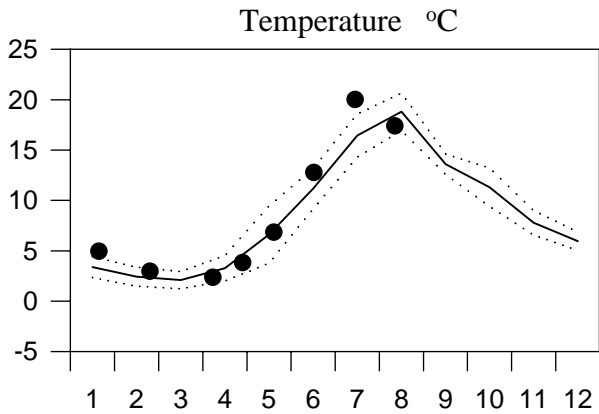
OXYGEN IN BOTTOM WATER



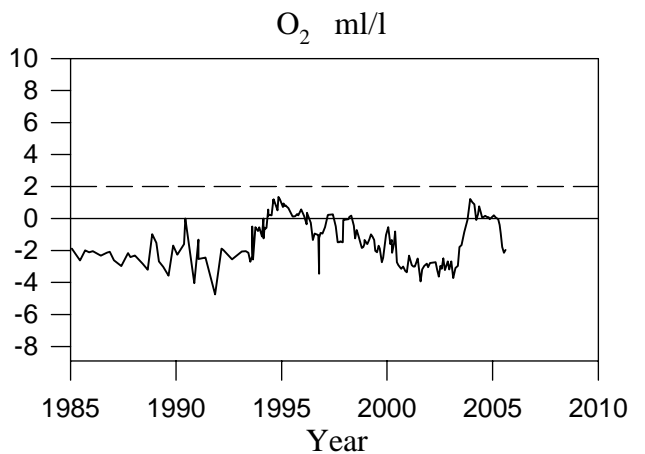
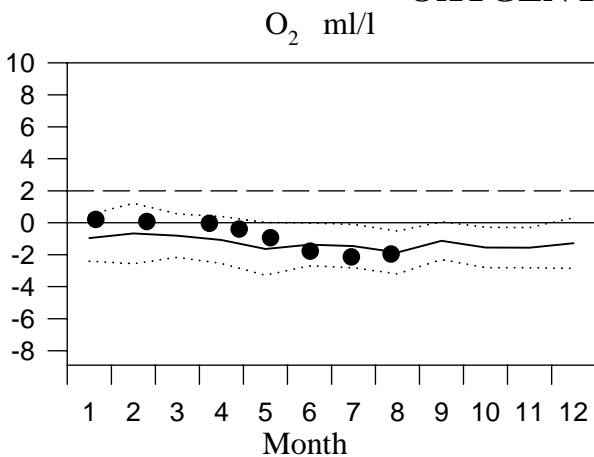
STATION BY20 SURFACE WATER

Annual Cycles

— Mean 1995-2004 St.Dev. ● 2005



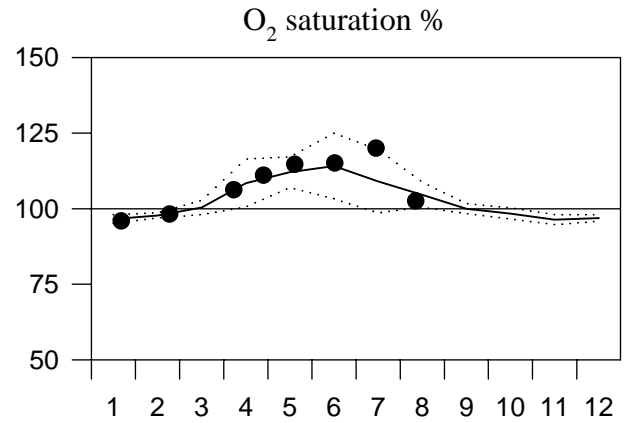
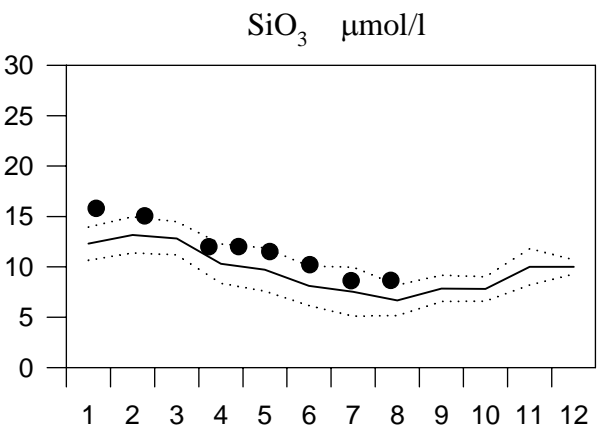
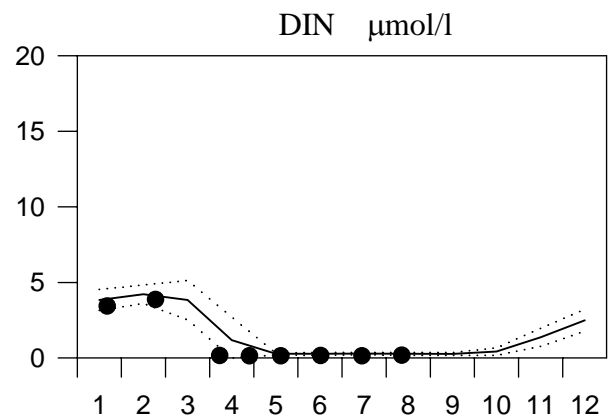
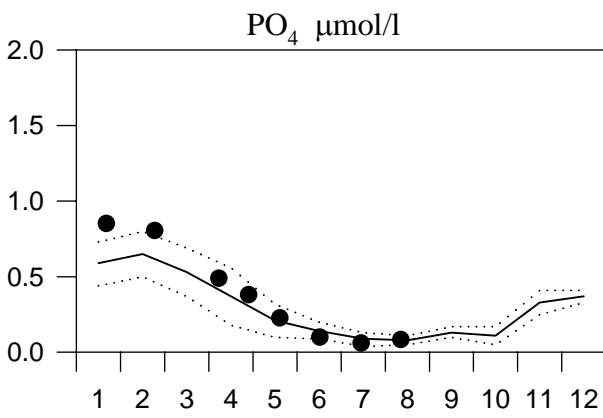
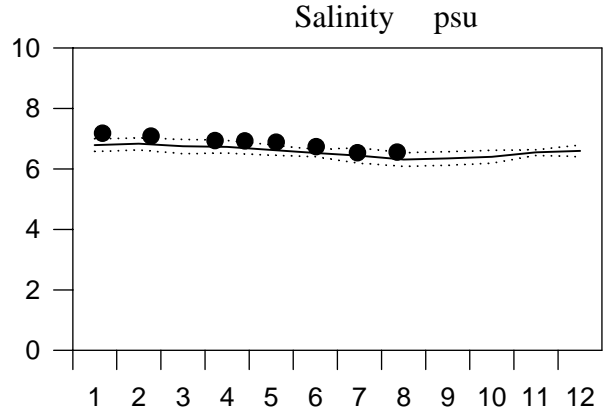
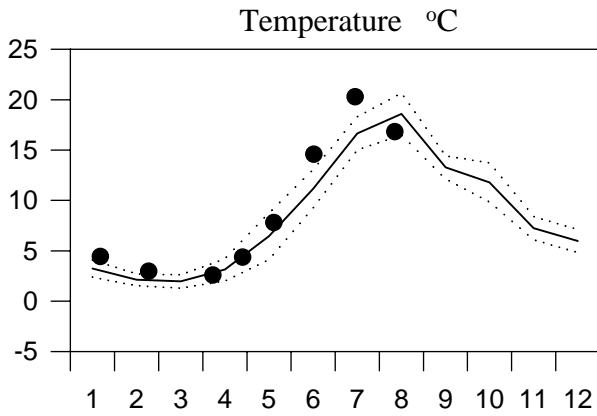
OXYGEN IN BOTTOM WATER



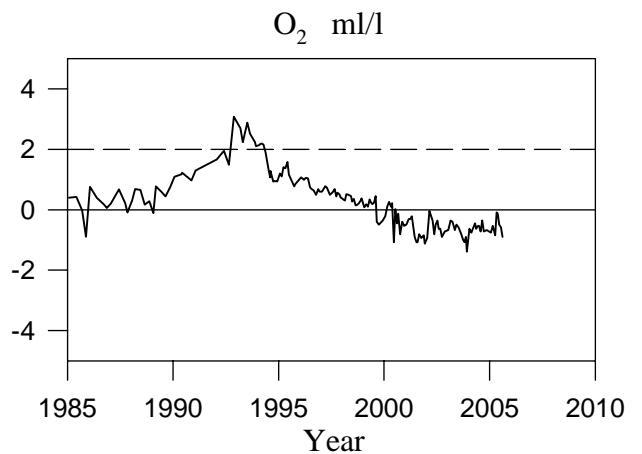
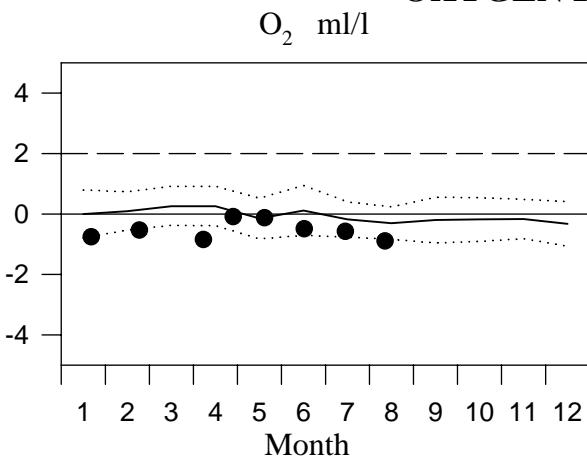
STATION BY32 SURFACE WATER

Annual Cycles

— Mean 1995-2004 ····· St.Dev. ● 2005



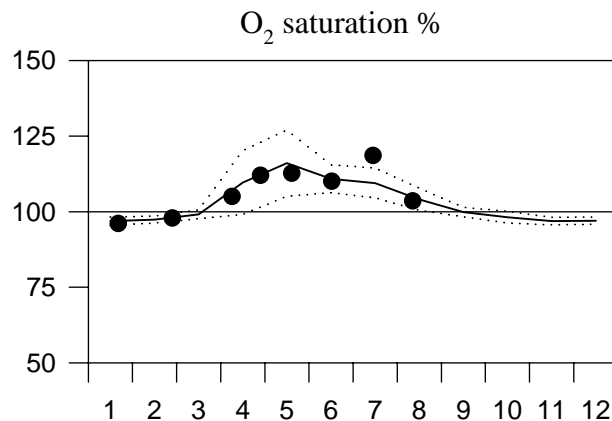
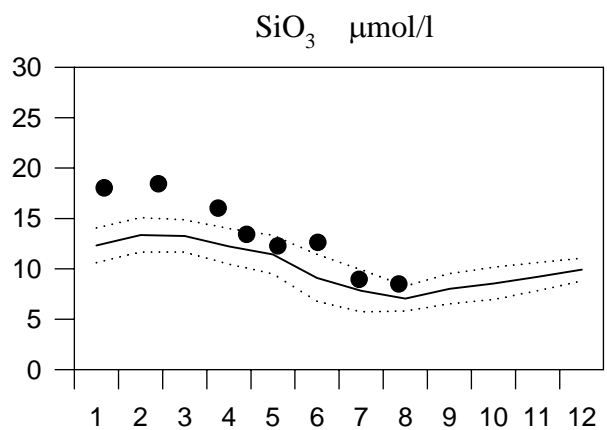
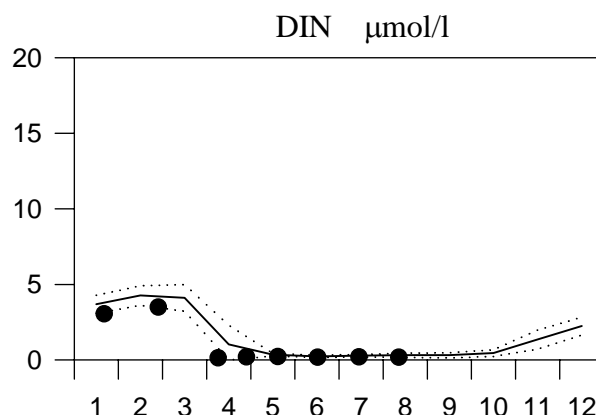
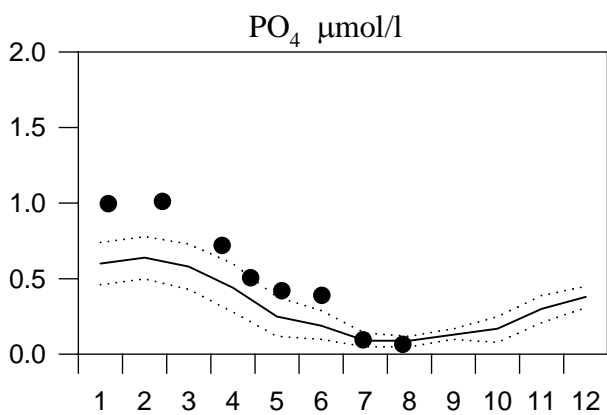
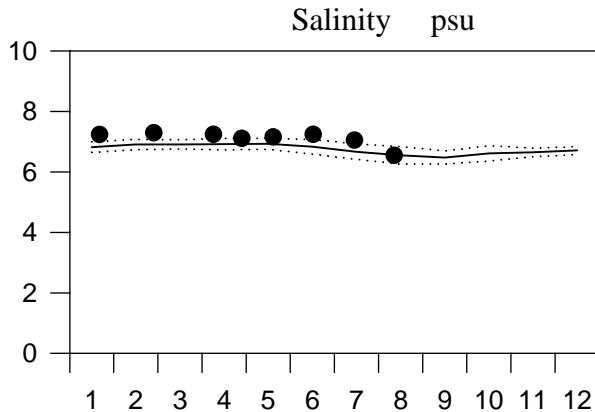
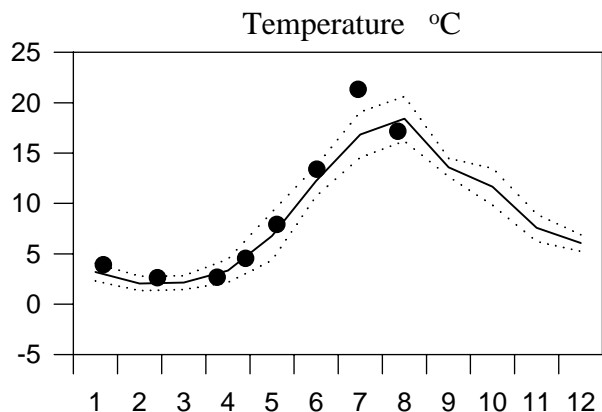
OXYGEN IN BOTTOM WATER



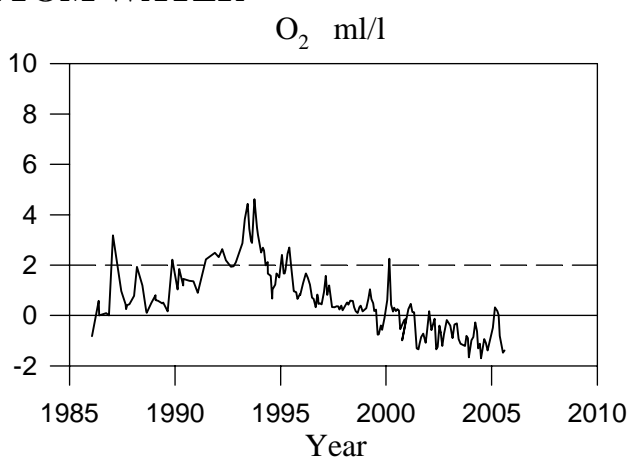
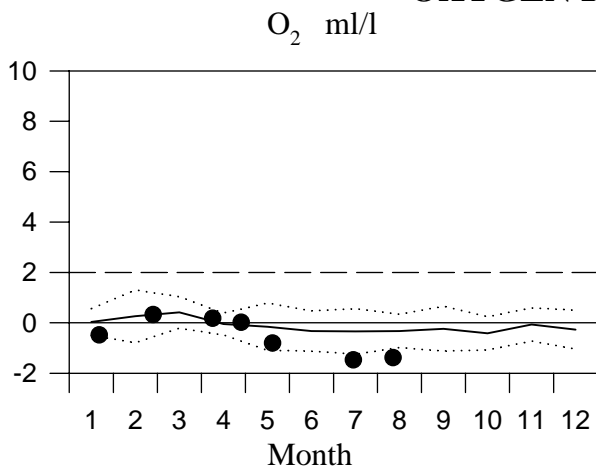
STATION BY38 SURFACE WATER

Annual Cycles

— Mean 1995-2004 St.Dev. ● 2005



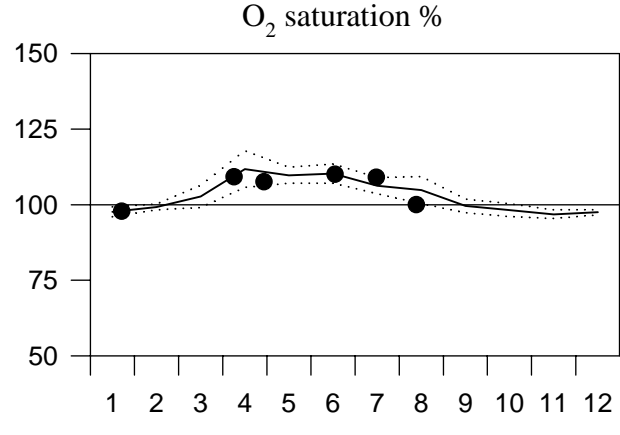
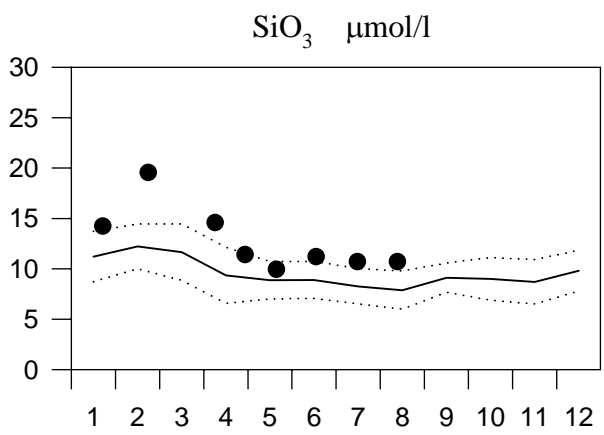
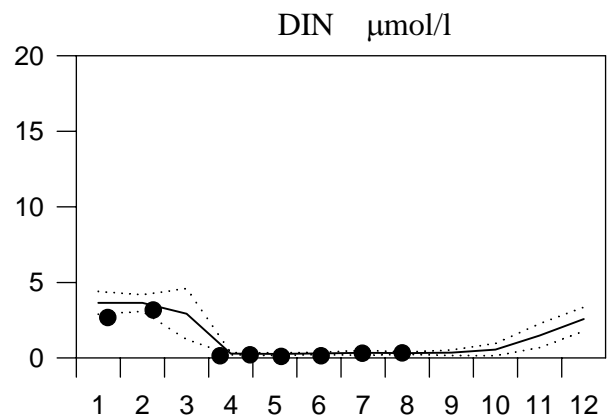
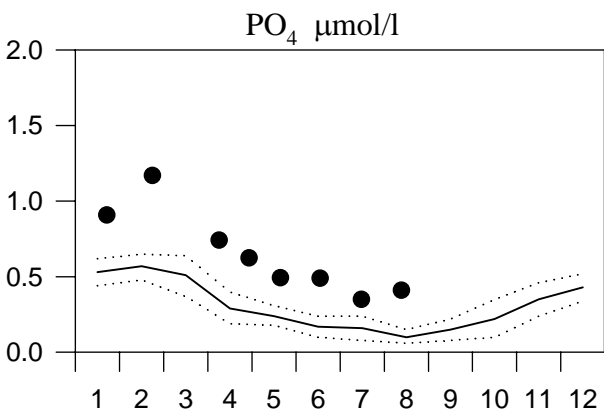
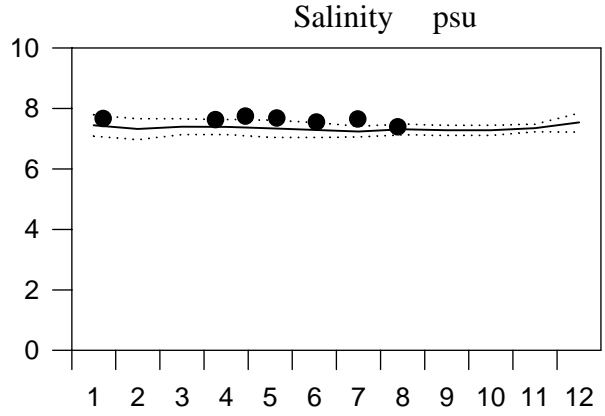
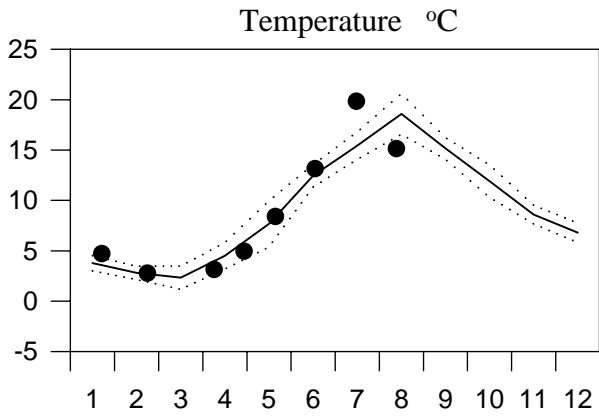
OXYGEN IN BOTTOM WATER



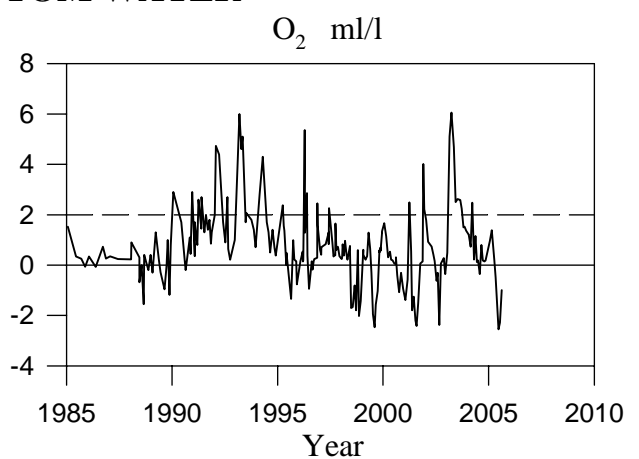
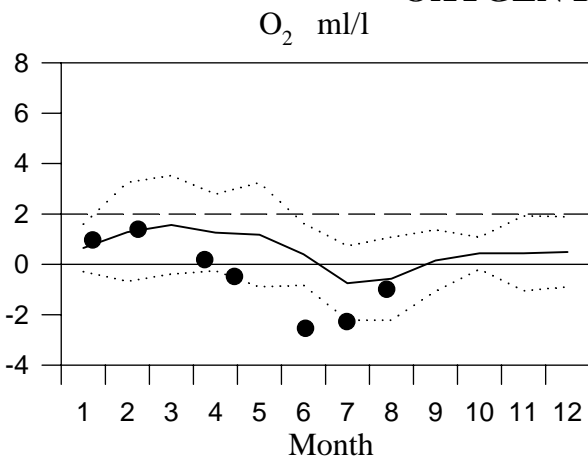
STATION HANÖBUKTEN SURFACE WATER

Annual Cycles

— Mean 1995-2004 ····· St.Dev. ● 2005

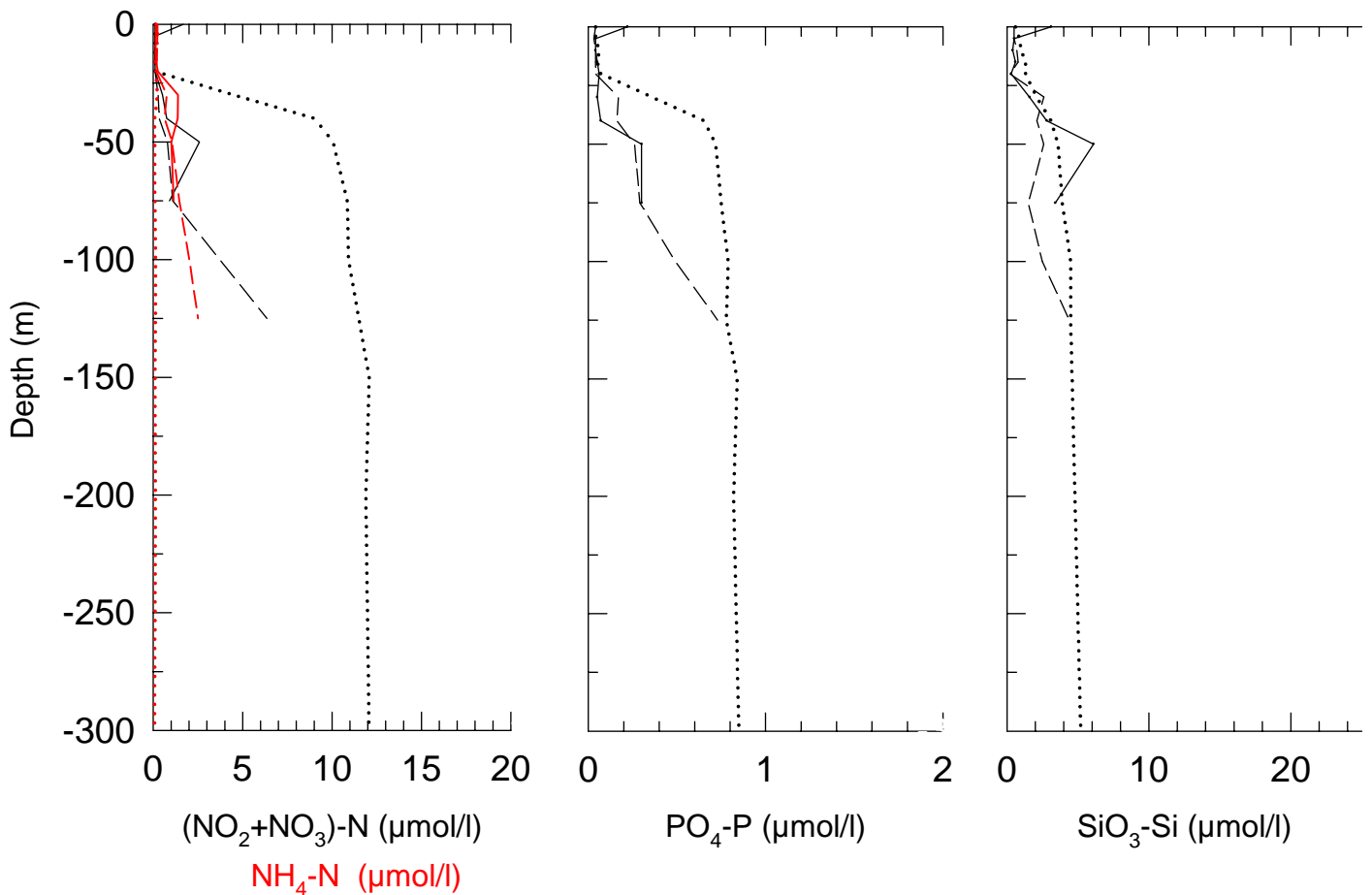
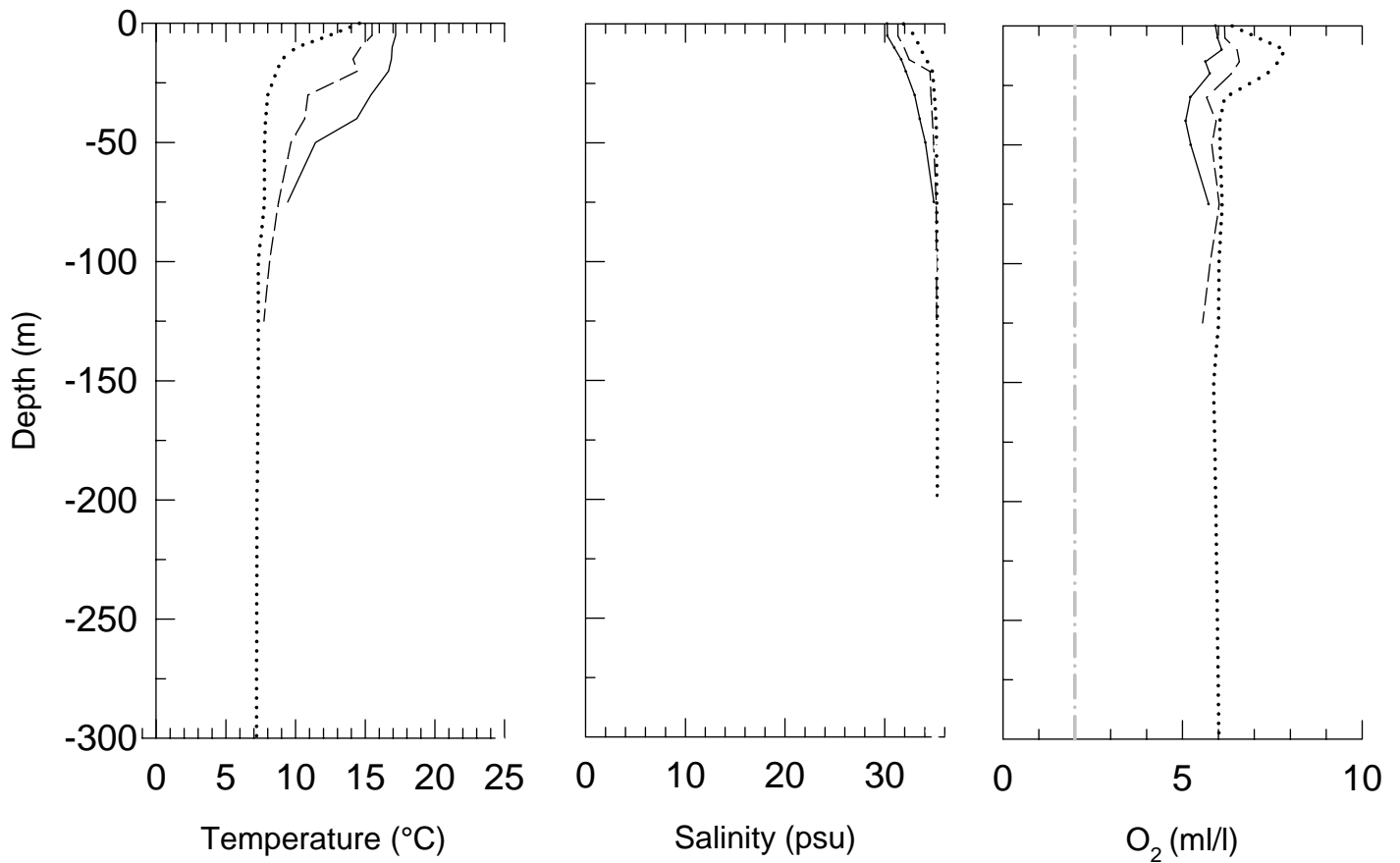


OXYGEN IN BOTTOM WATER



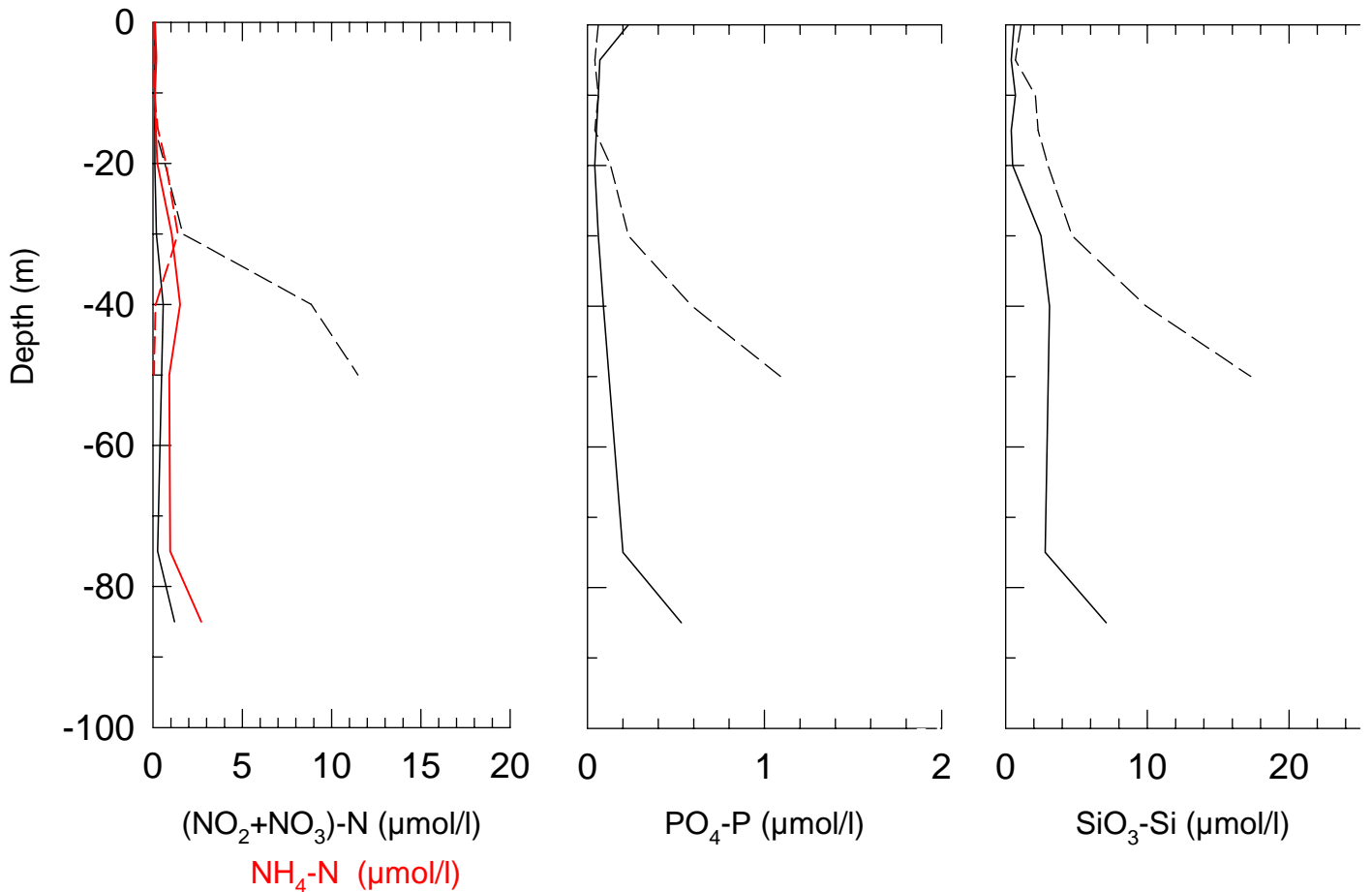
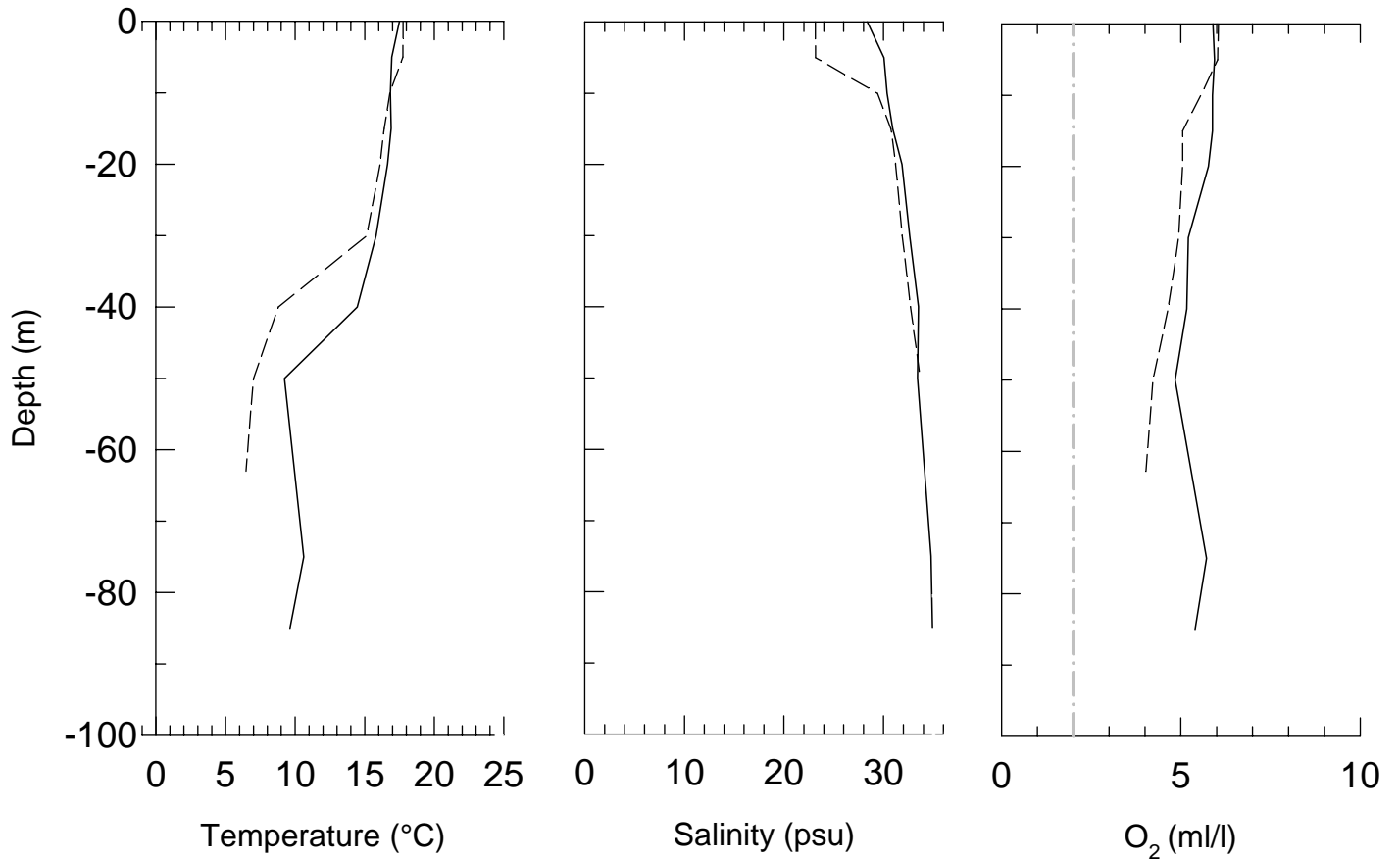
SKAGERRAK Å-Section 20050808-20050808

—— Å13 - - - - - Å15 ······ Å17

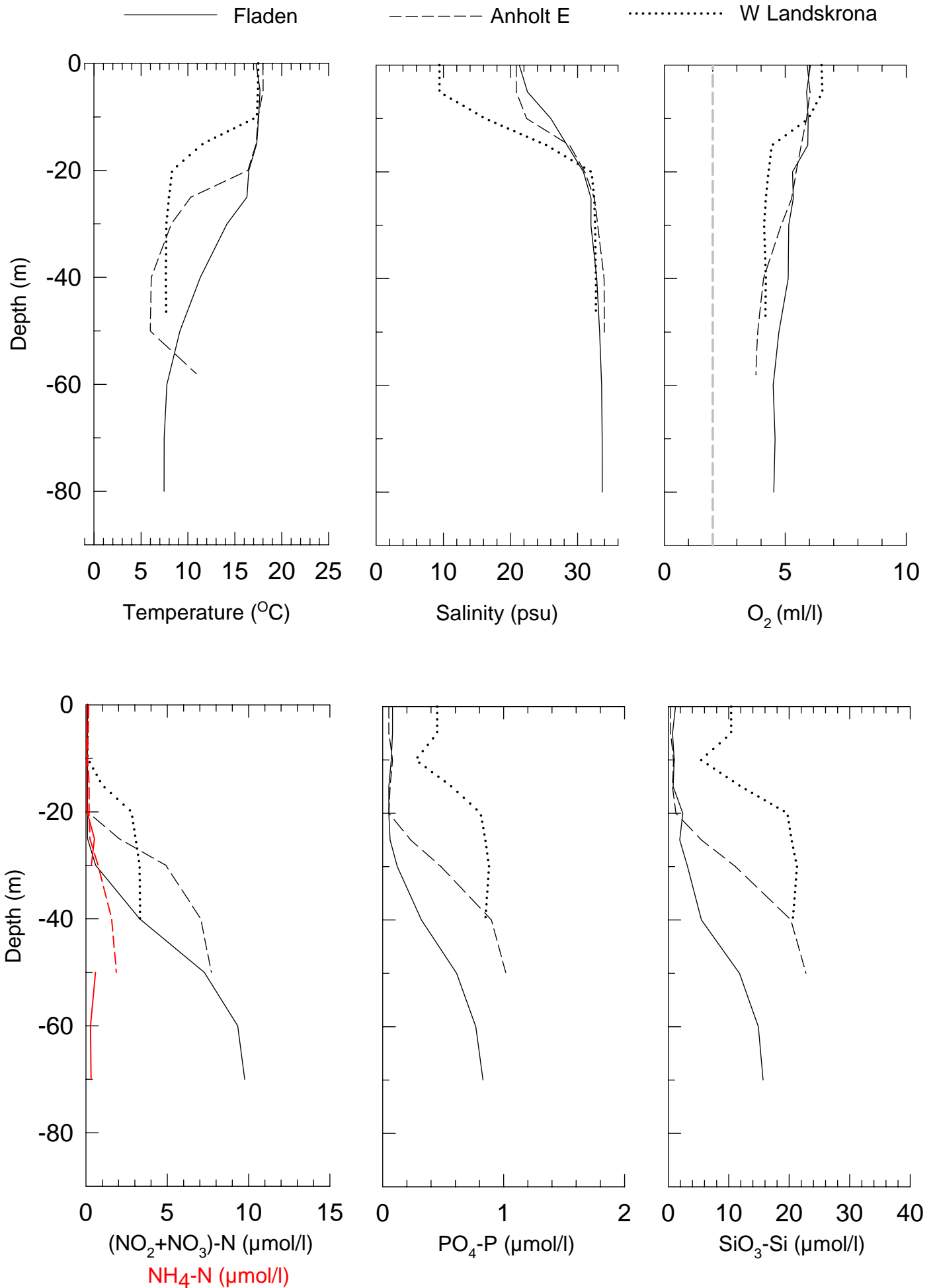


SKAGERRAK Coast 20050808-20050808

———— P2 - - - - Släggö

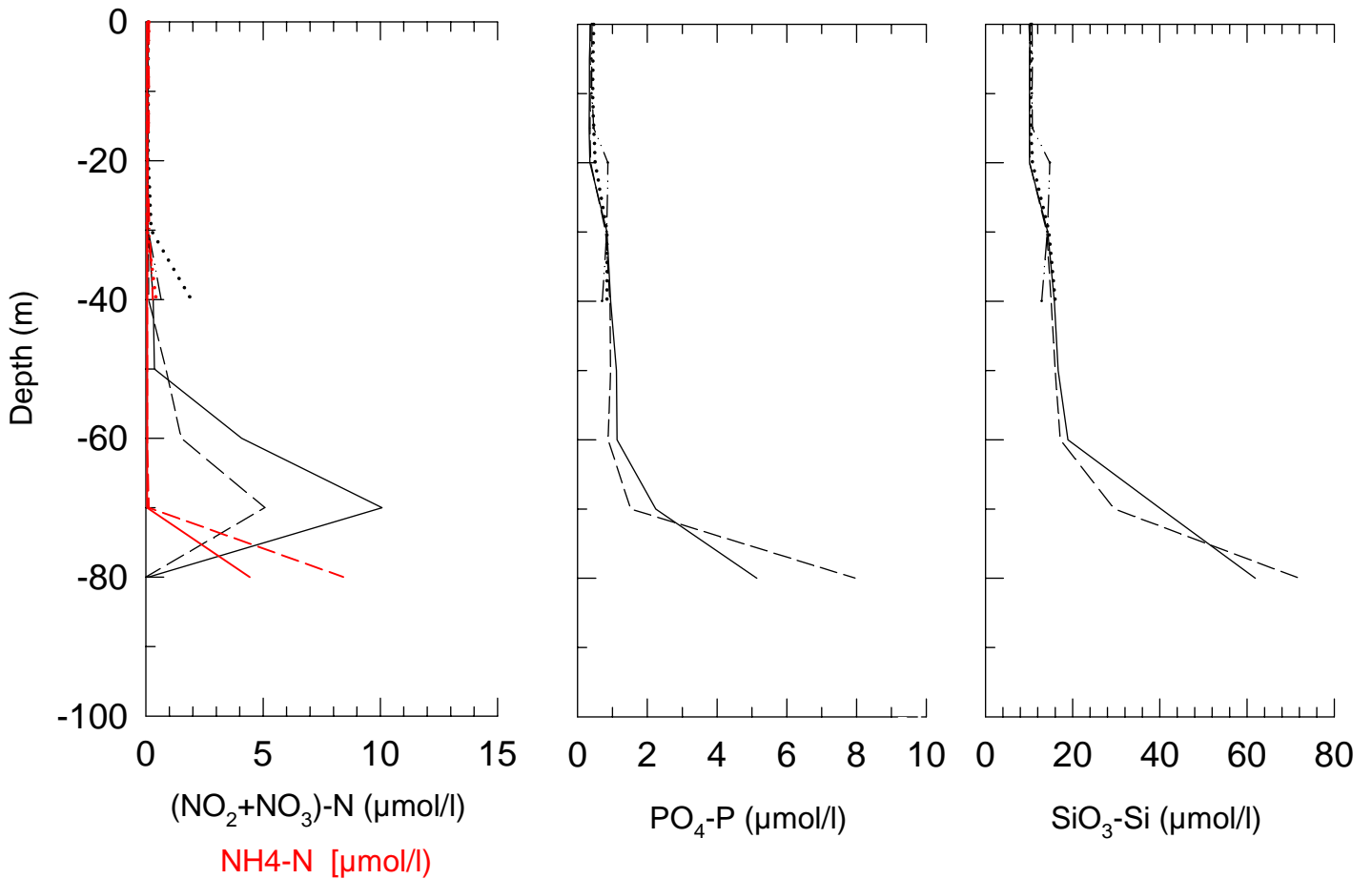
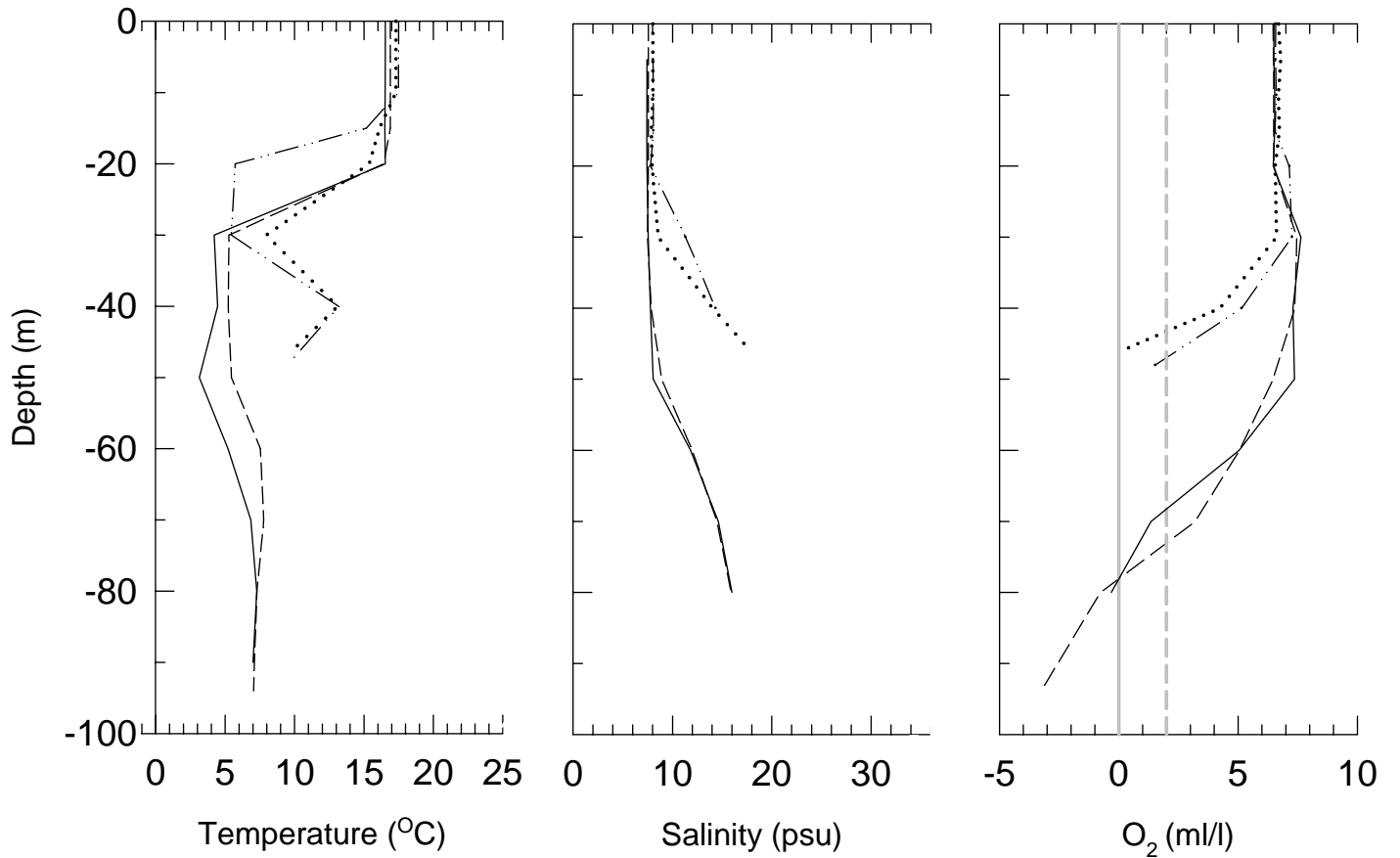


KATTEGAT and THE SOUND 20050809 - 20050809



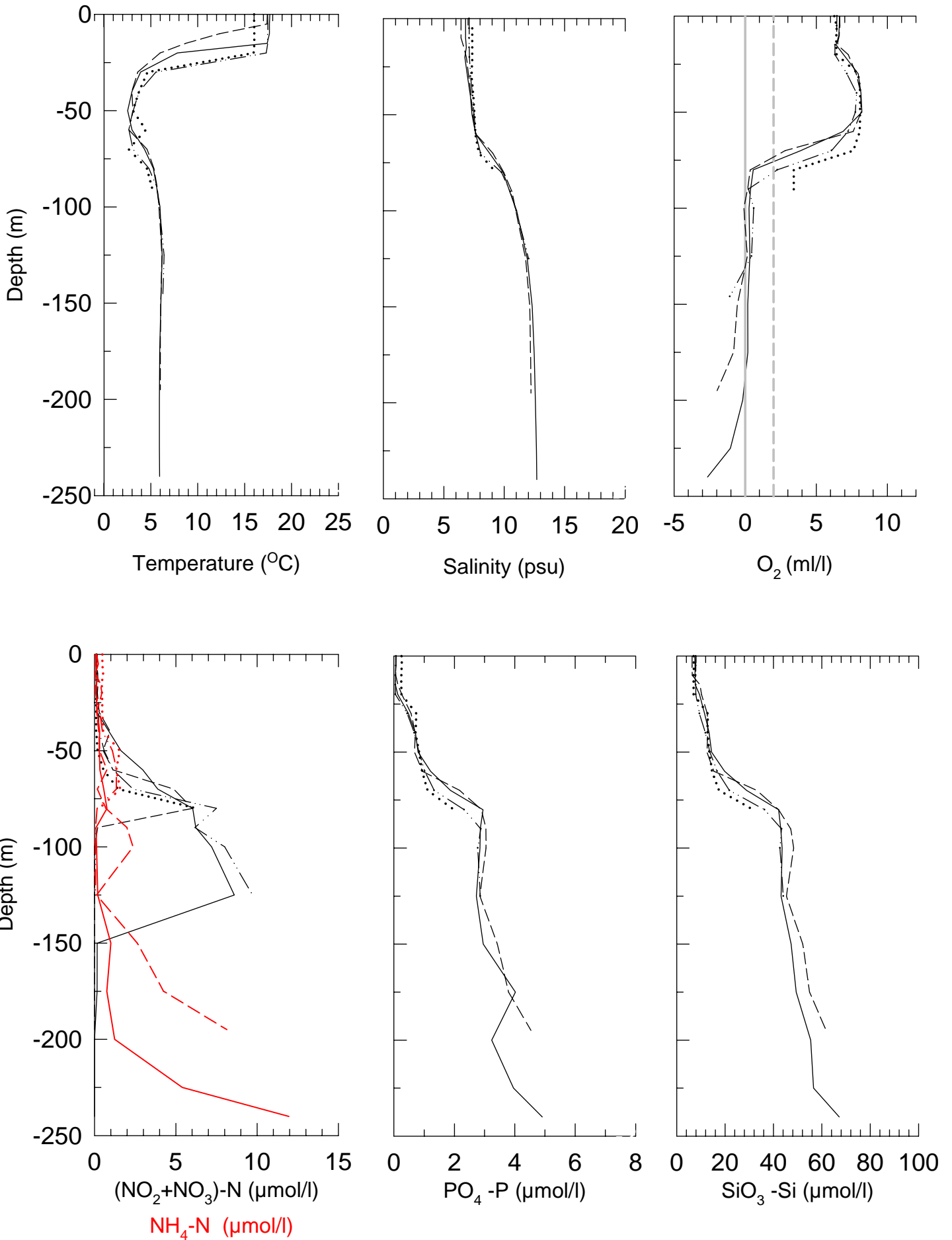
SOUTHERN BALTIC 20050809-20050810

— BY5 - - - BY4 - · - · - BY2 ····· BY1



EASTERN BALTIC 20050810-20050811

--- BY20 — BY15 -·-·-·- BY10 ······ BCS III-10



WESTERN BALTIC 20050811-20050811

————— BY32 - - - - - BY38

