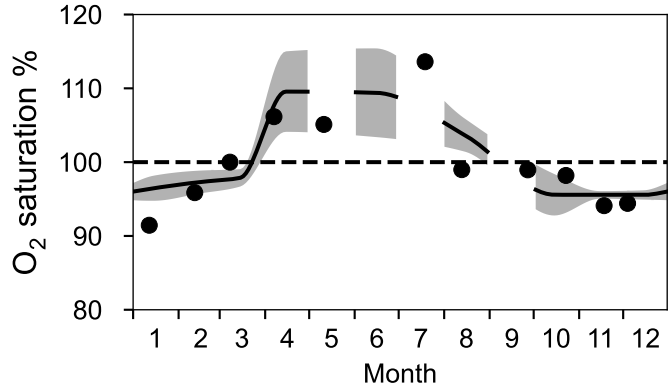
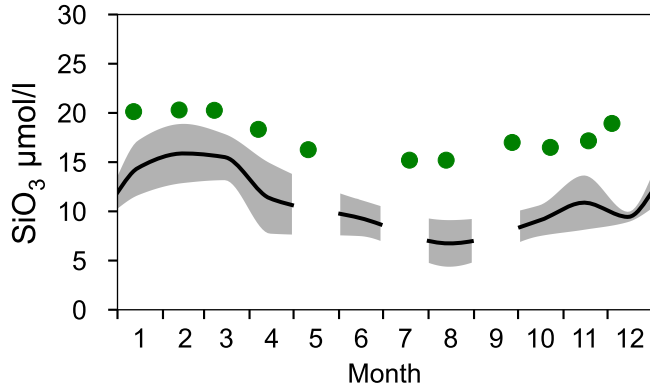
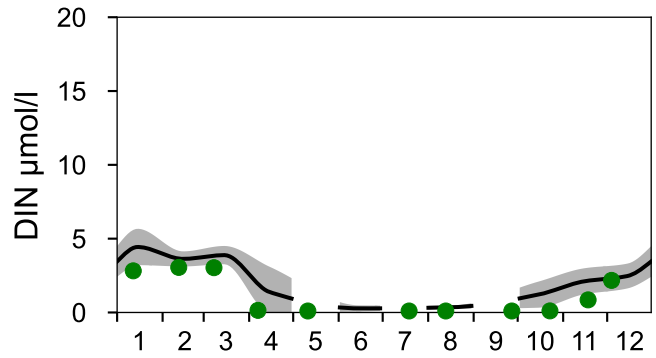
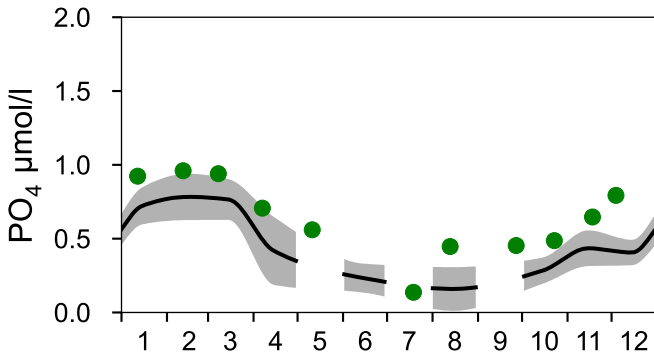
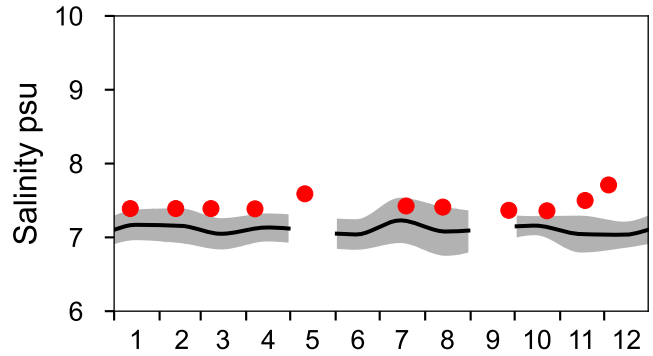
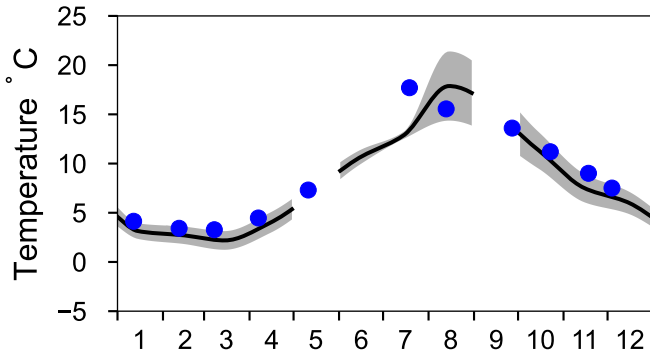


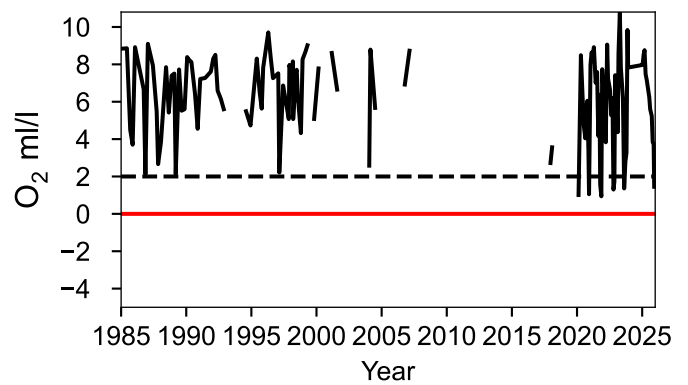
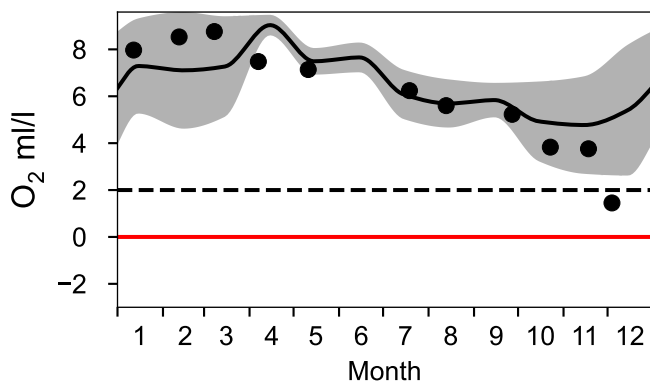
STATION BY39 ÖLANDS S UDDE SURFACE WATER (0-10 m)

Annual Cycles

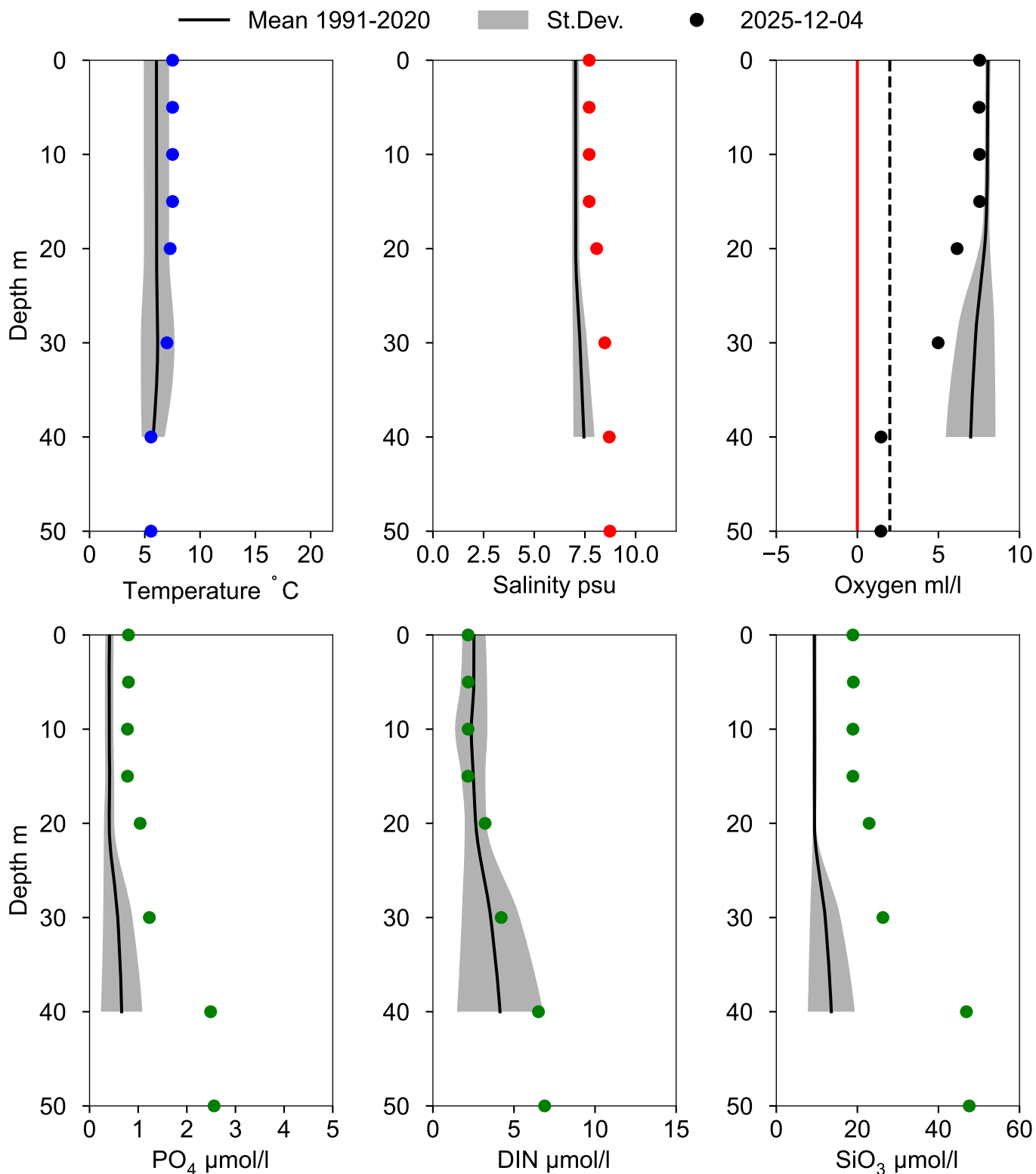
— Mean 1991-2020 St.Dev. ● 2025



OXYGEN IN BOTTOM WATER (depth >= 40 m)



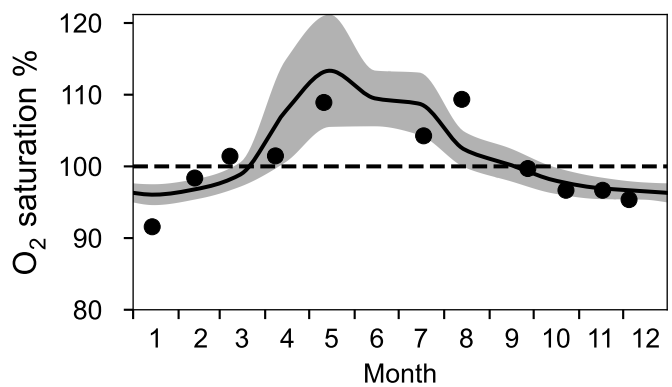
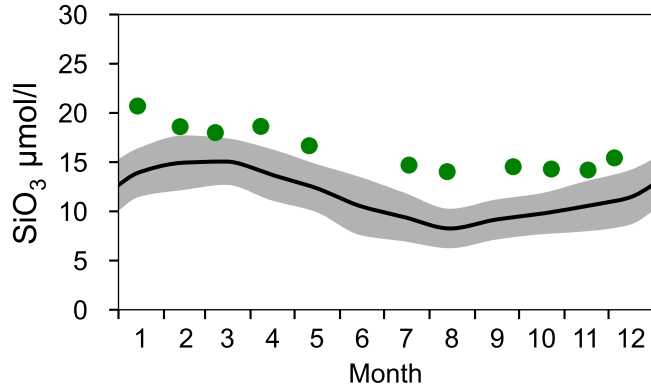
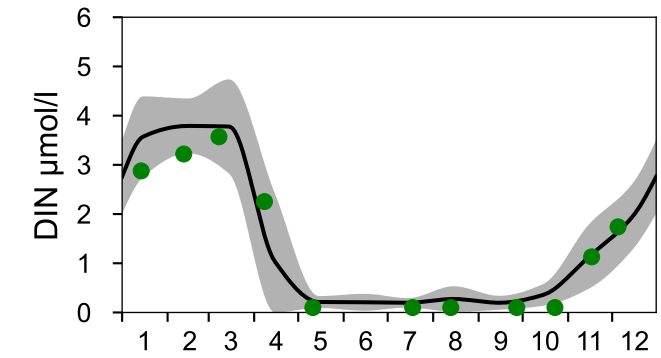
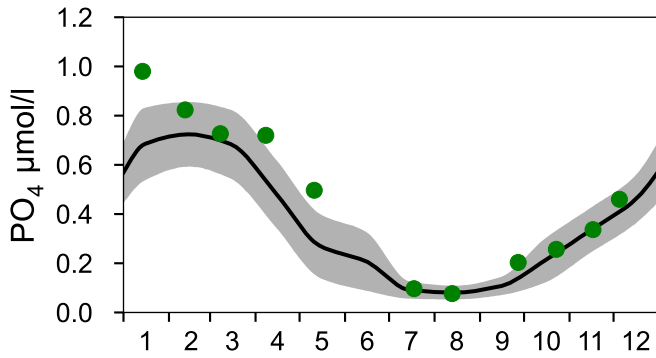
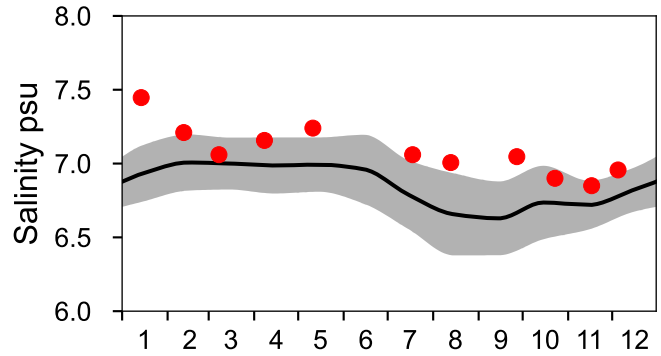
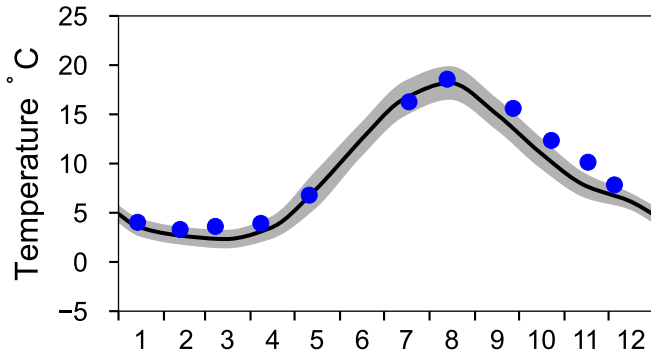
Vertical profiles BY39 ÖLANDS S UDDE December



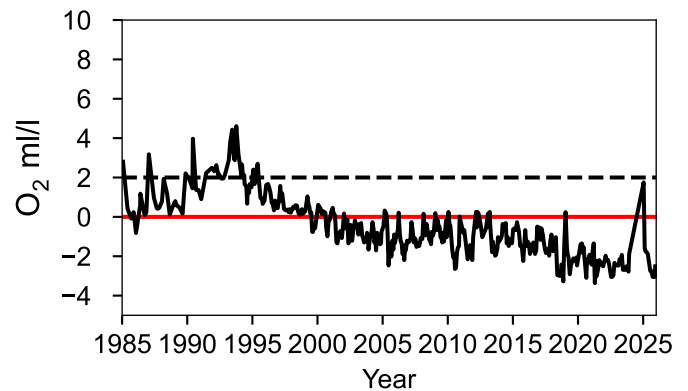
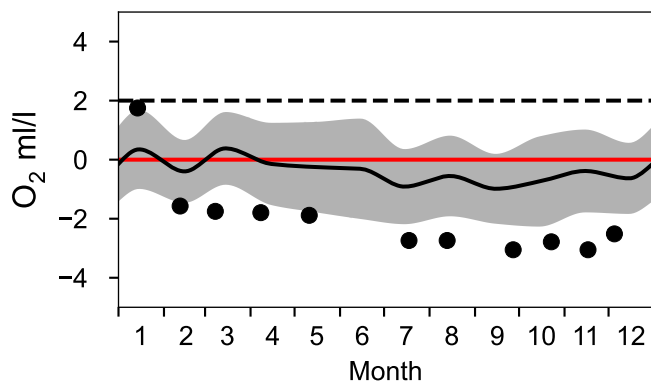
STATION BY38 KARLSÖDJ SURFACE WATER (0-10 m)

Annual Cycles

— Mean 1991-2020 St.Dev. ● 2025

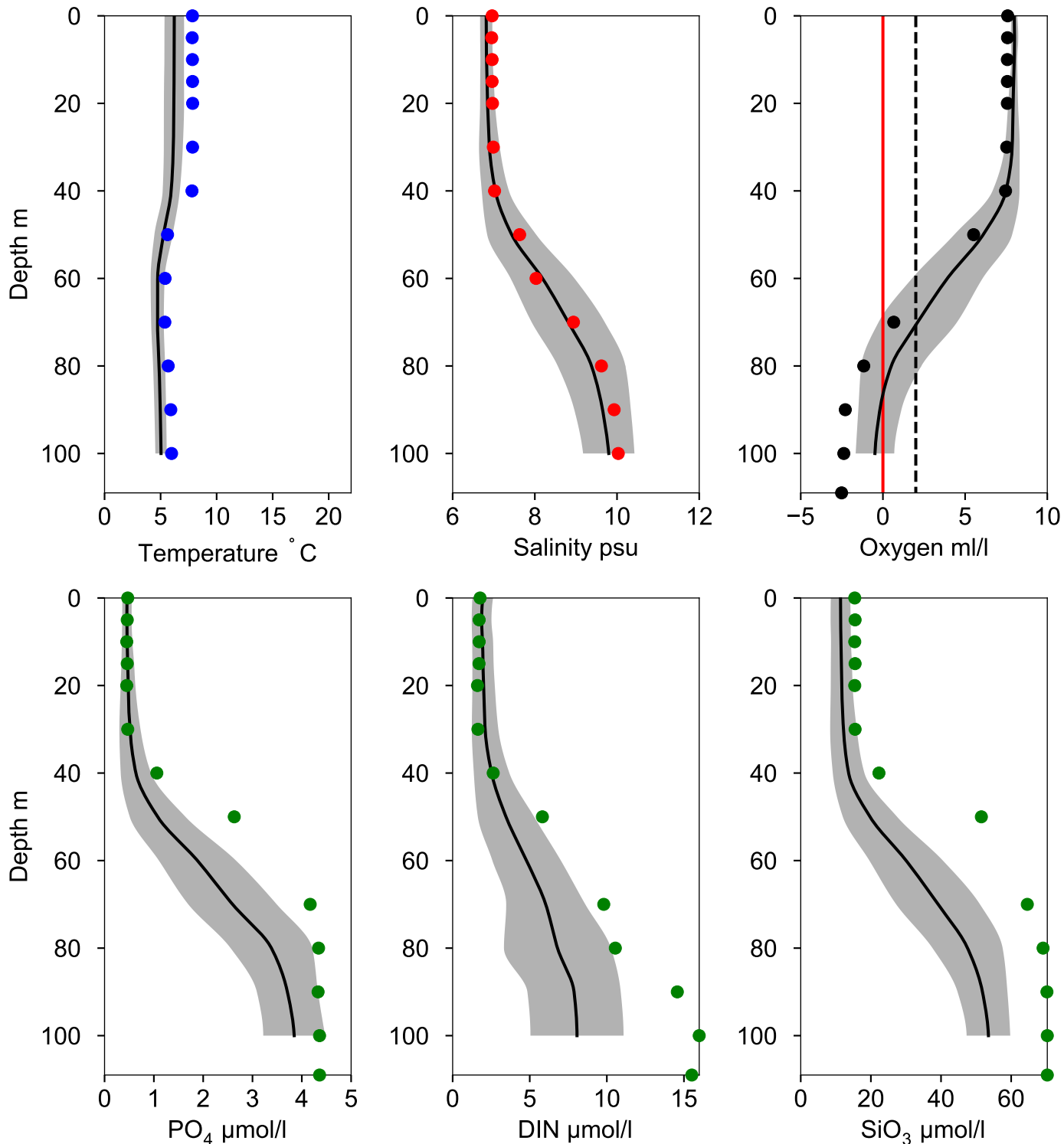


OXYGEN IN BOTTOM WATER (depth >= 100 m)



Vertical profiles BY38 KARLSÖDJ December

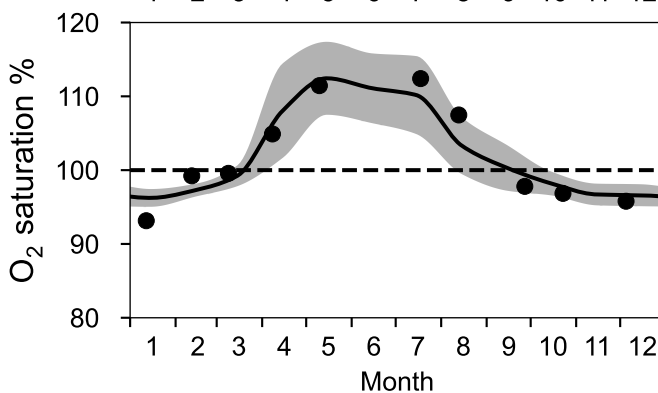
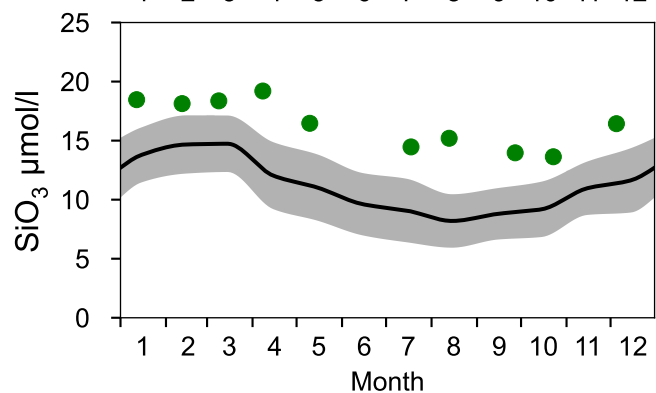
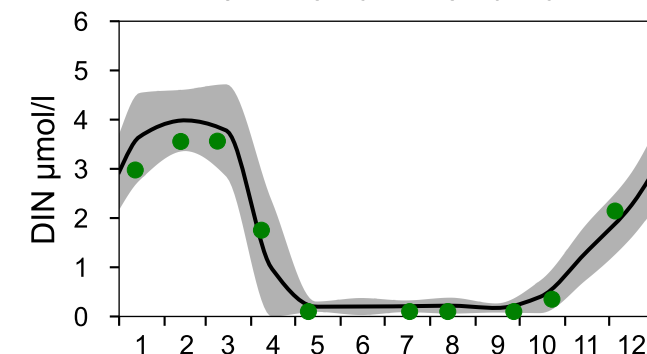
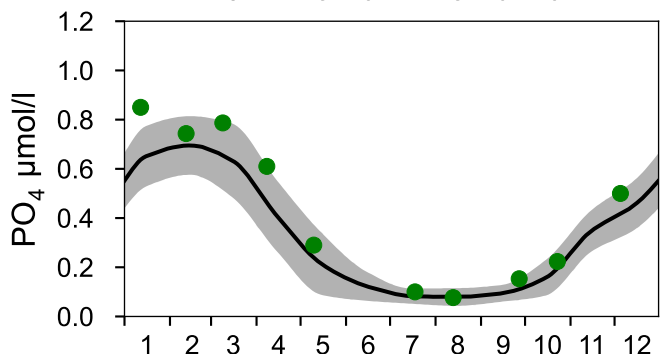
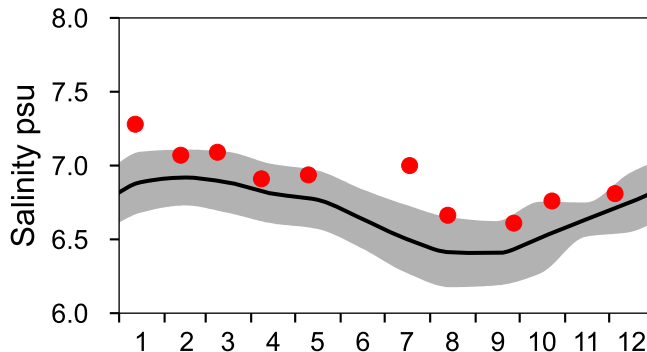
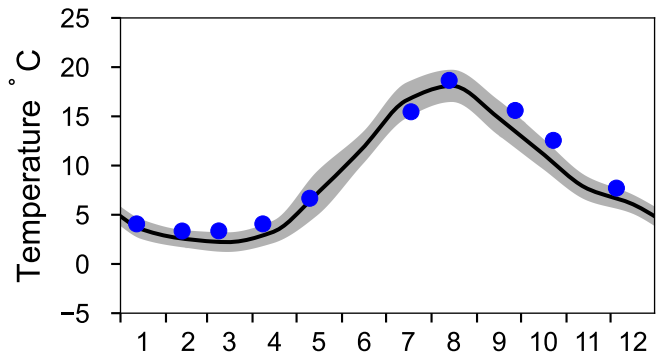
— Mean 1991-2020 St.Dev. ● 2025-12-05



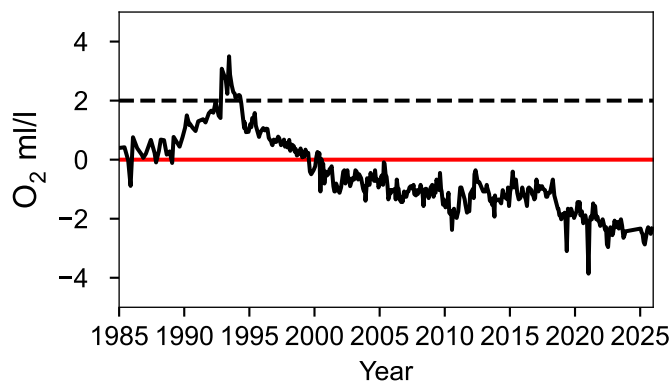
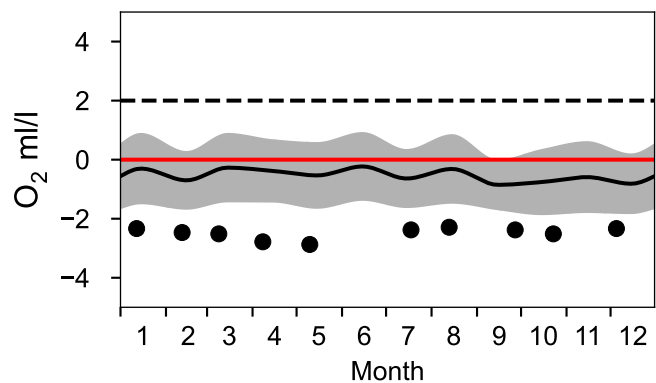
STATION BY32 NORRKÖPINGSDJ SURFACE WATER (0-10 m)

Annual Cycles

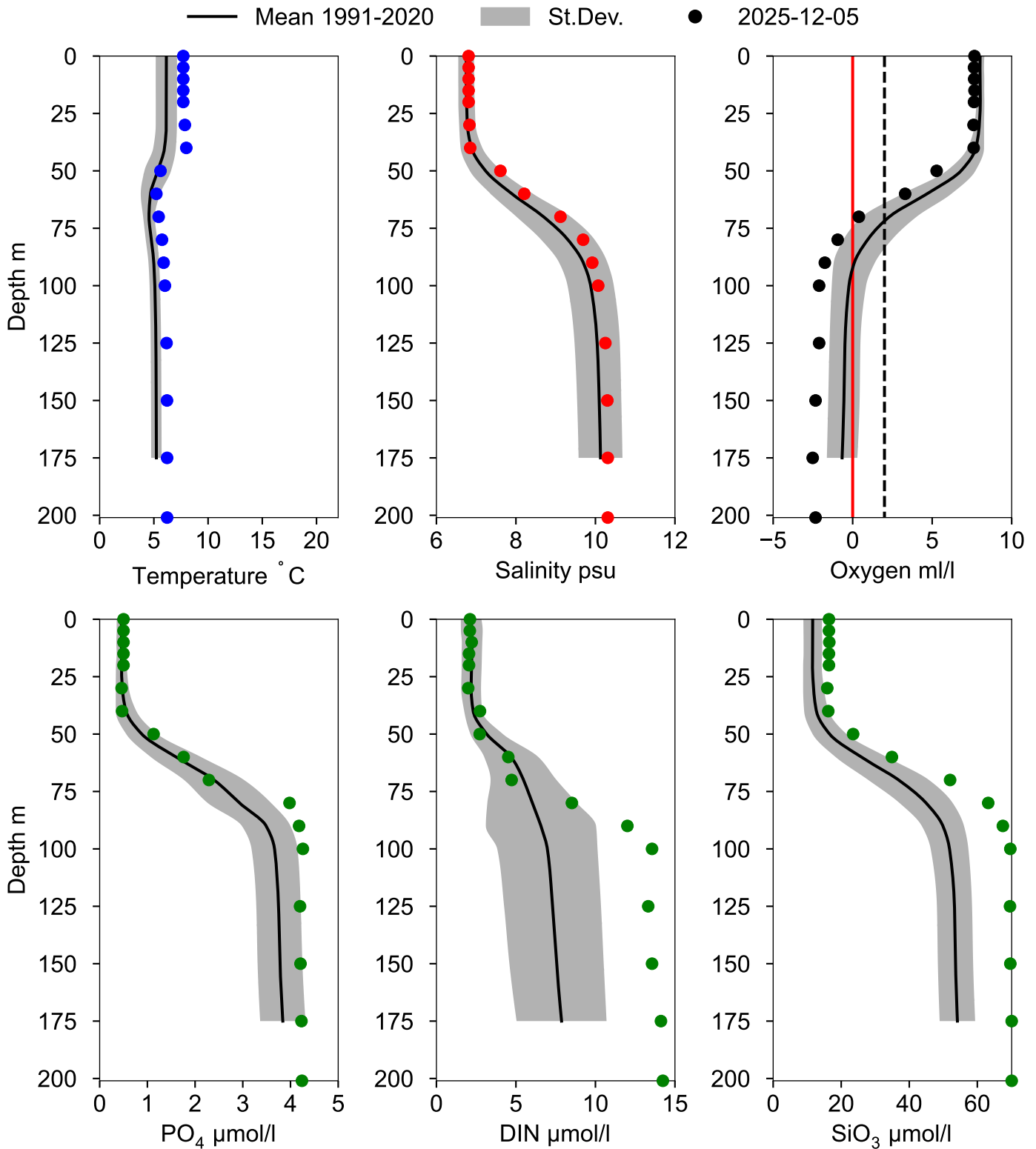
— Mean 1991-2020 St.Dev. ● 2025



OXYGEN IN BOTTOM WATER (depth >= 175 m)



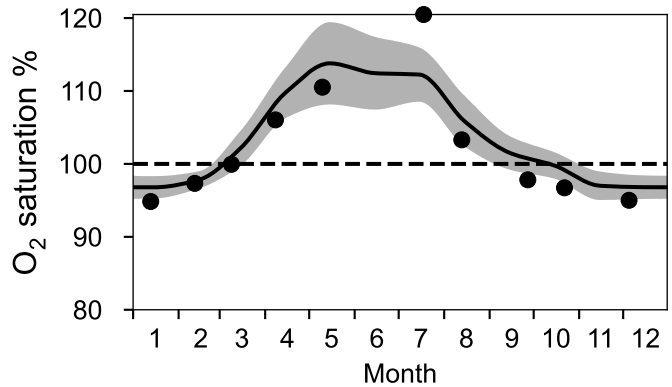
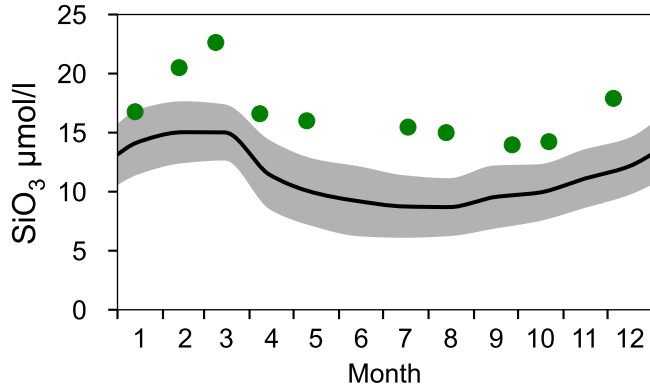
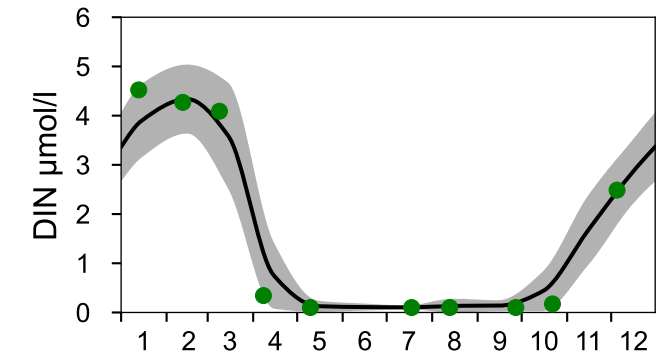
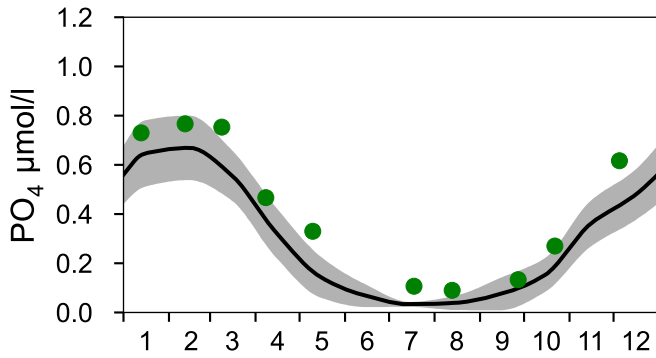
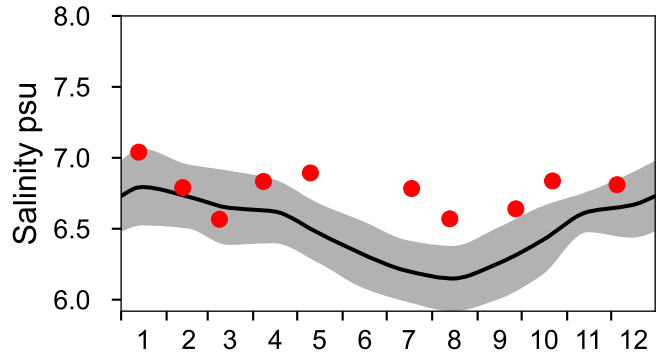
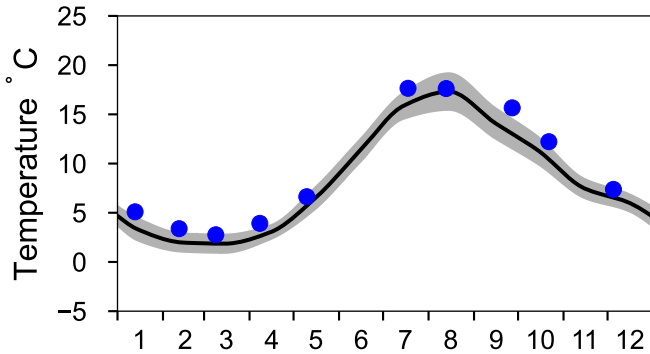
Vertical profiles BY32 NORRKÖPINGSDJ December



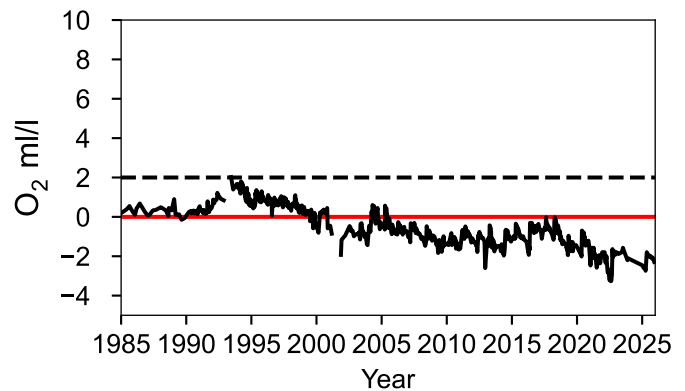
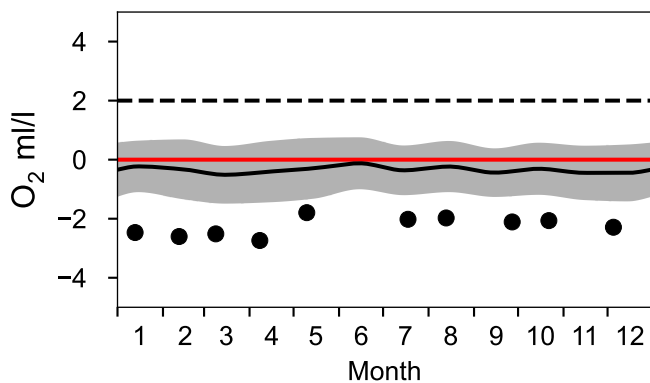
STATION BY31 LANDSORTSDJ SURFACE WATER (0-10 m)

Annual Cycles

— Mean 1991-2020 St.Dev. ● 2025

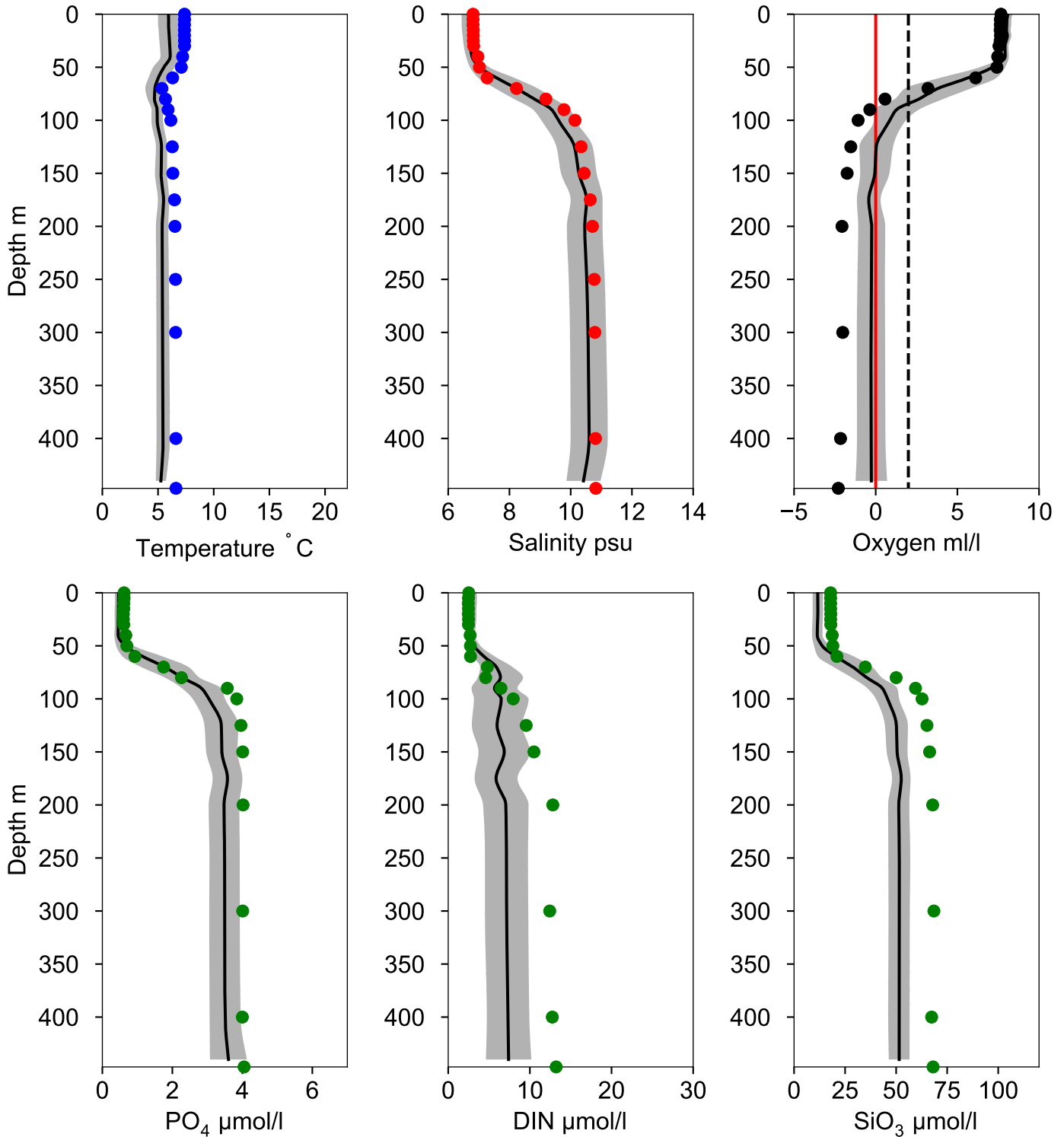


OXYGEN IN BOTTOM WATER (depth >= 419 m)



Vertical profiles BY31 LANDSORTSDJ December

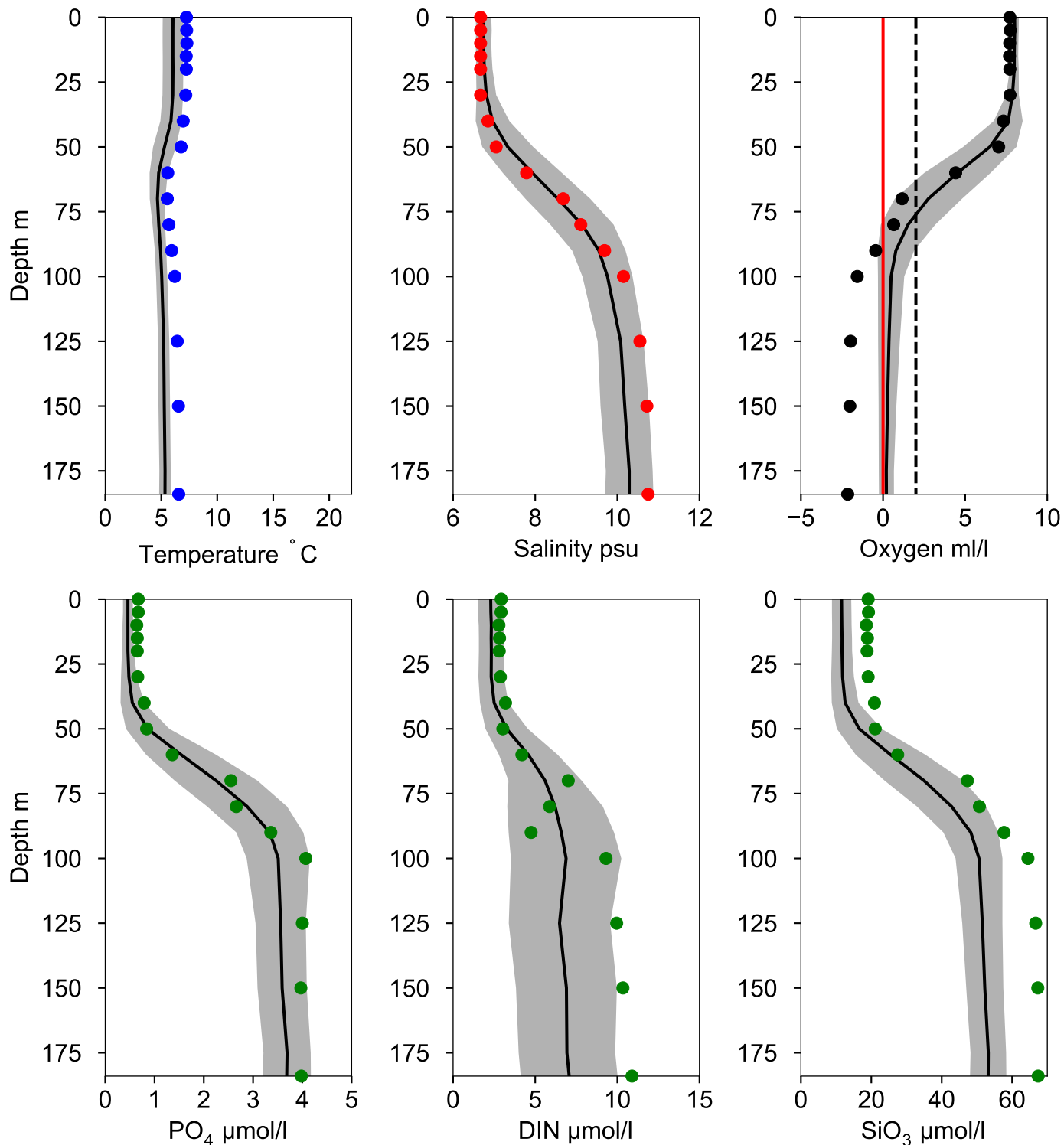
— Mean 1991-2020 St.Dev. ● 2025-12-05



Vertical profiles BY30 December

Statistics based on data from: Västra Gotlandshavet

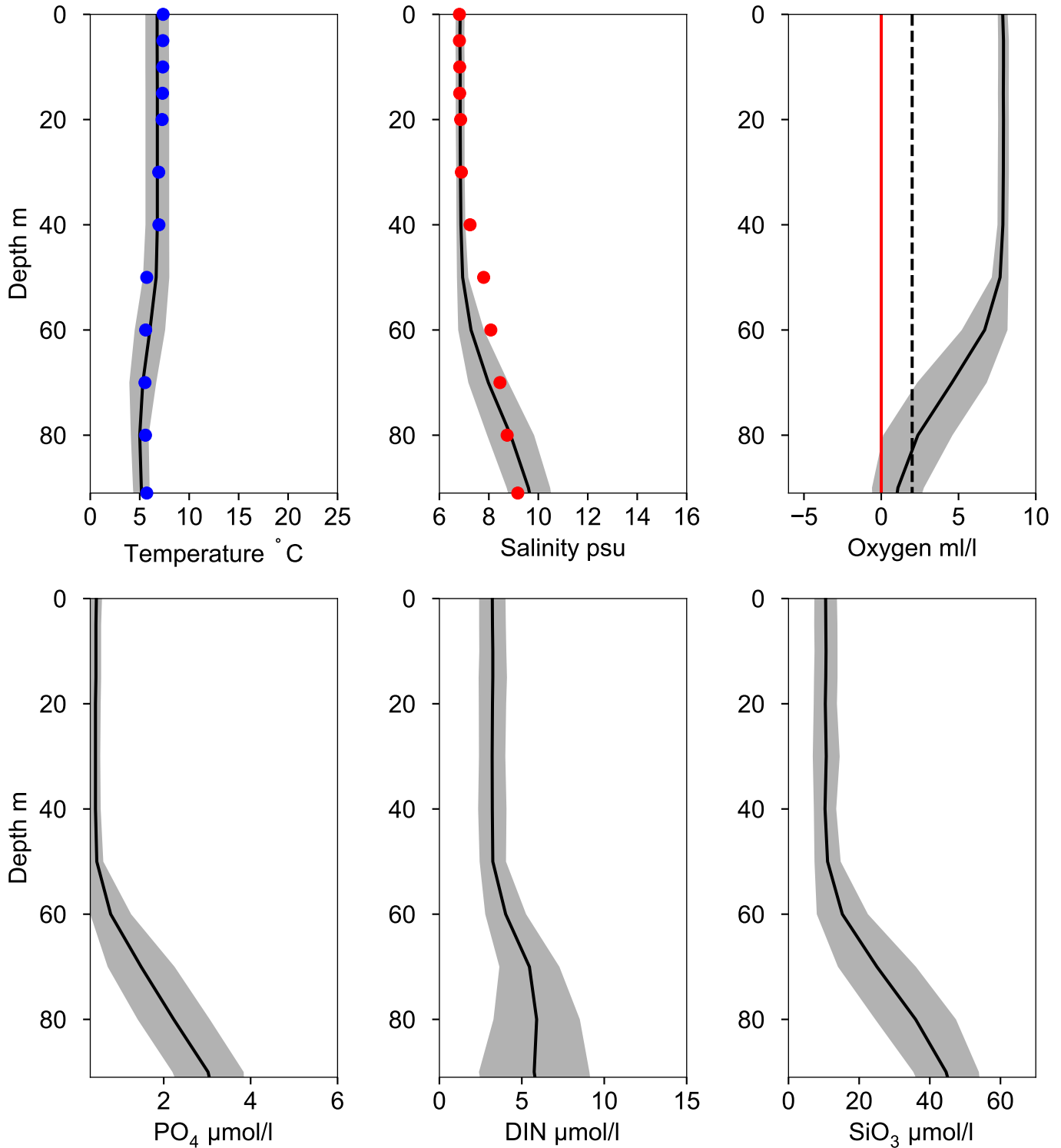
— Mean 1991-2020 St.Dev. ● 2025-12-05



Vertical profiles HUVUDSKÄR December

Statistics based on data from: Norra Egentliga Östersjön

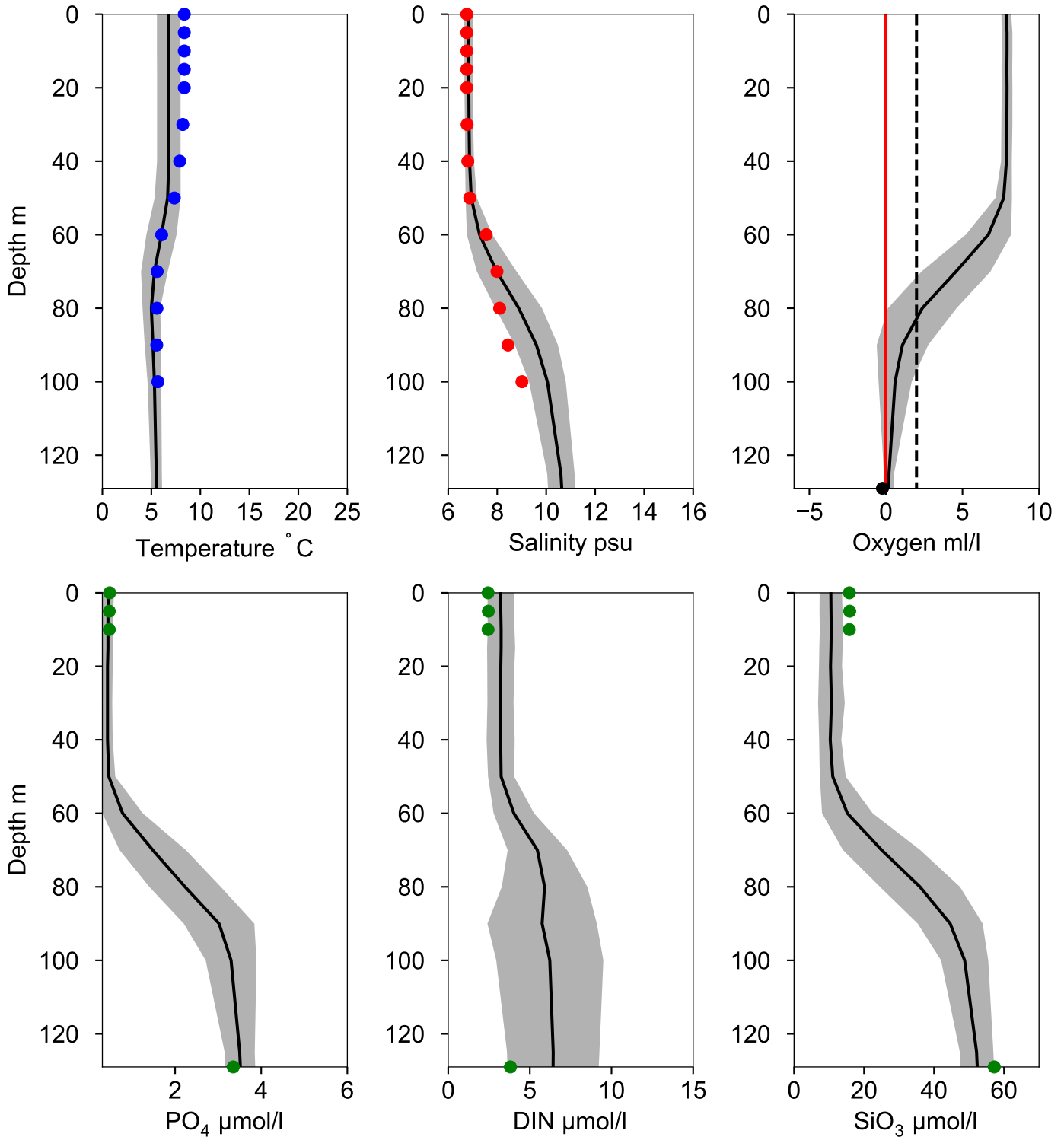
— Mean 1991-2020 ■ St.Dev. ● 2025-12-06



Vertical profiles 10E ALMAGRUNDET December

Statistics based on data from: Norra Egentliga Östersjön

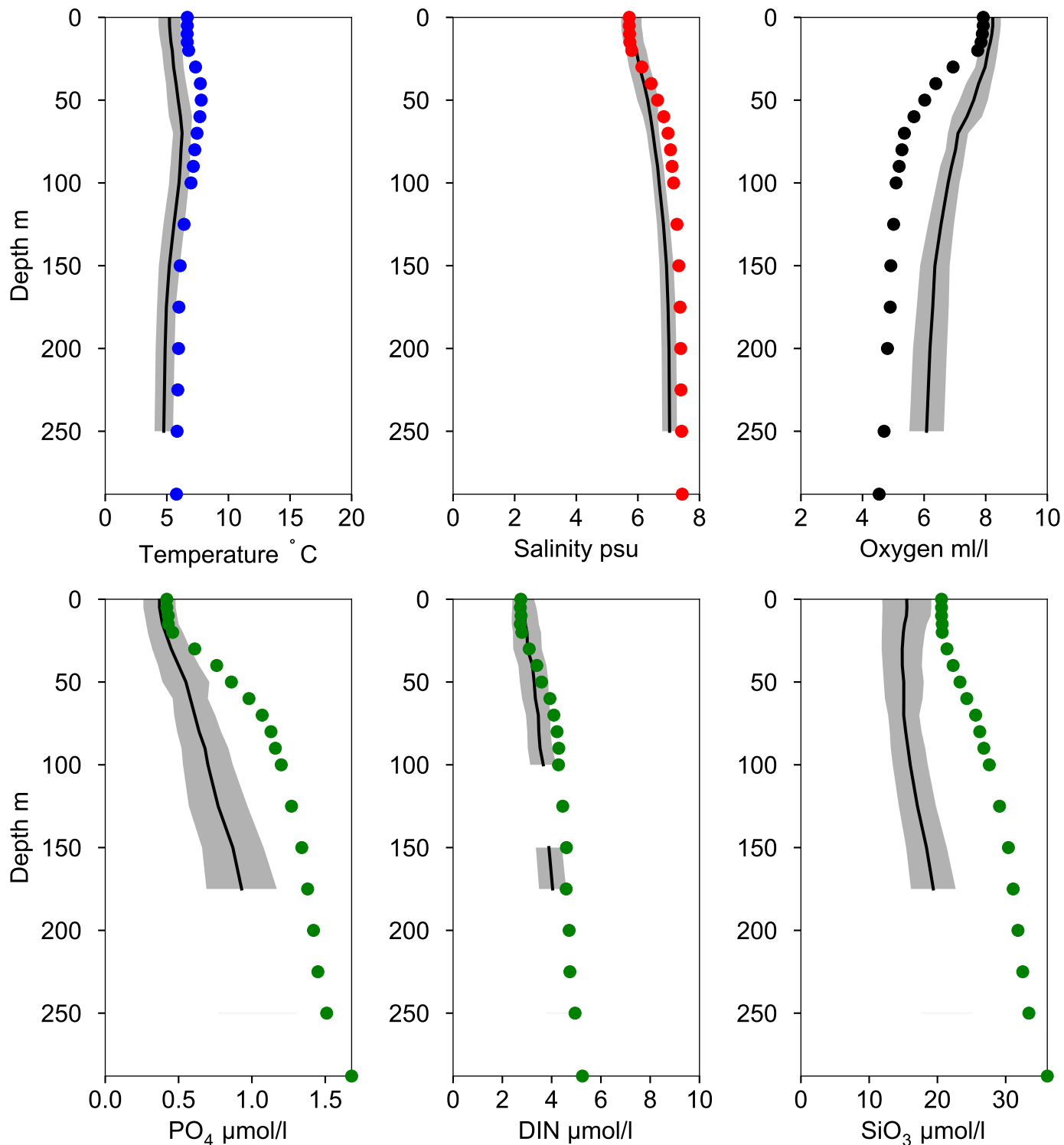
— Mean 1991-2020 St.Dev. ● 2025-12-06



Vertical profiles F64 SOLOVJEVA December

Statistics based on data from: Ålands hav

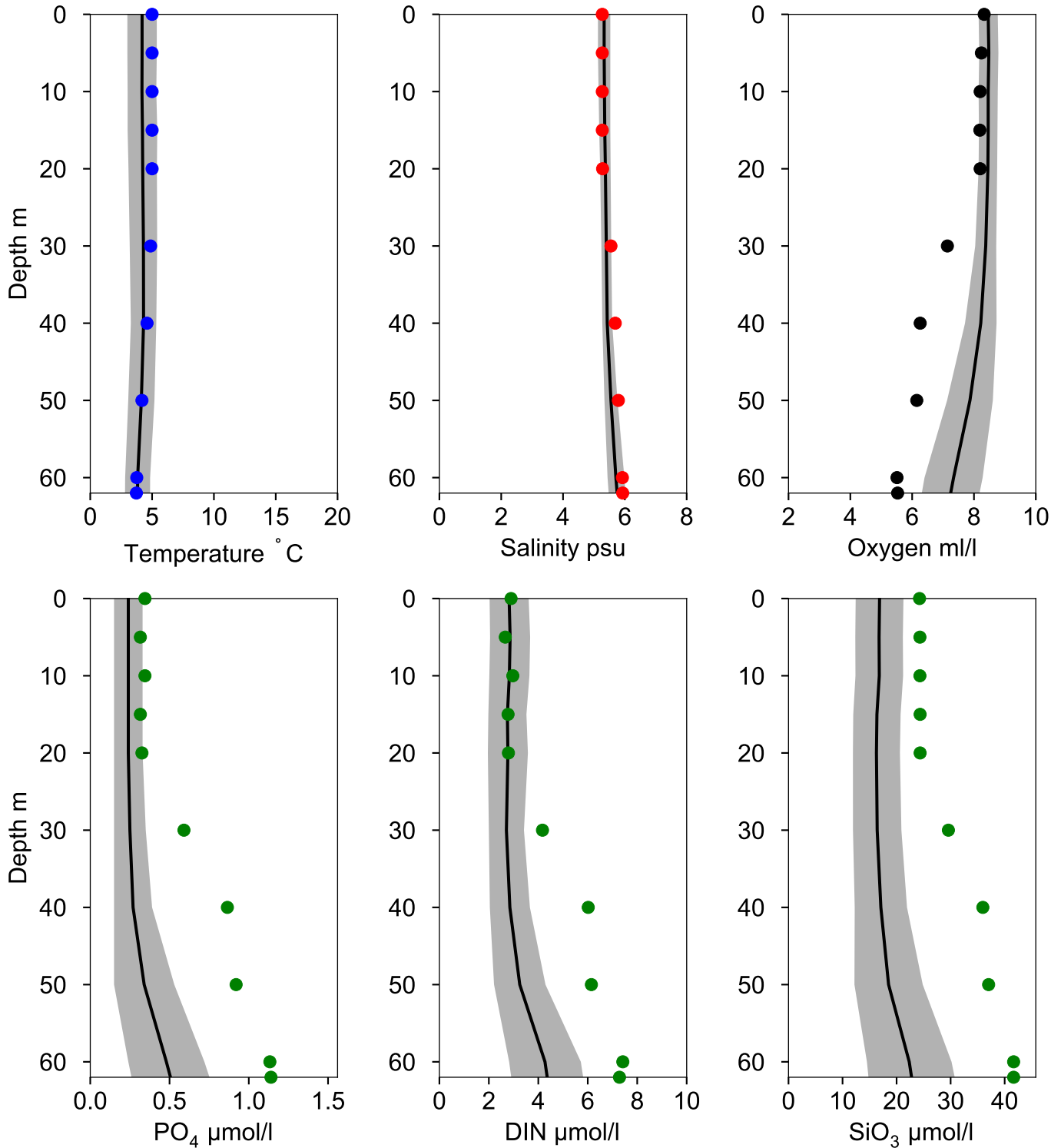
— Mean 1991-2020 St.Dev. ● 2025-12-06



Vertical profiles SR1A/C11 December

Statistics based on data from: Bottenhavet

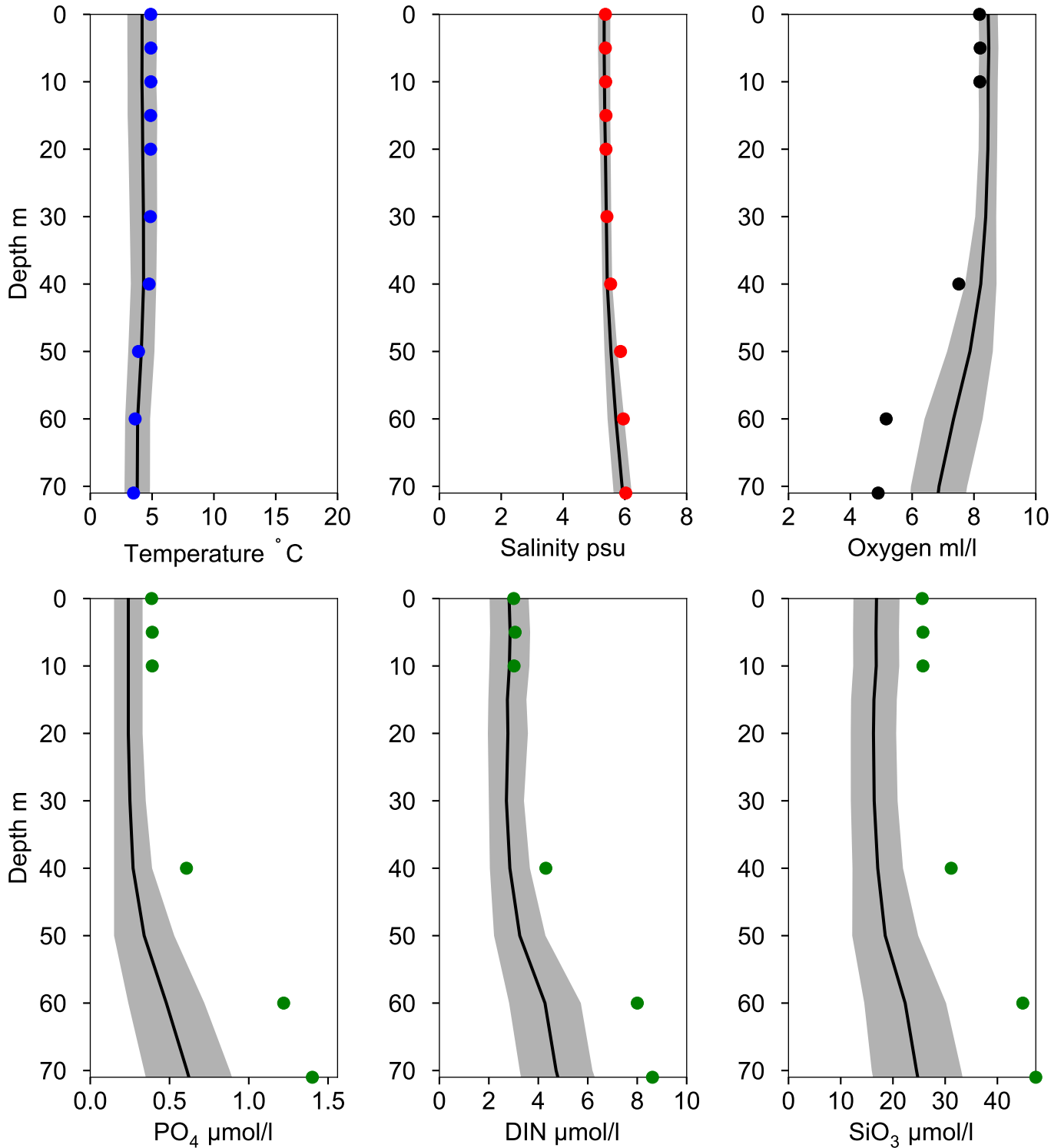
— Mean 1991-2020 St.Dev. ● 2025-12-07



Vertical profiles SR3/C24 December

Statistics based on data from: Bottenhavet

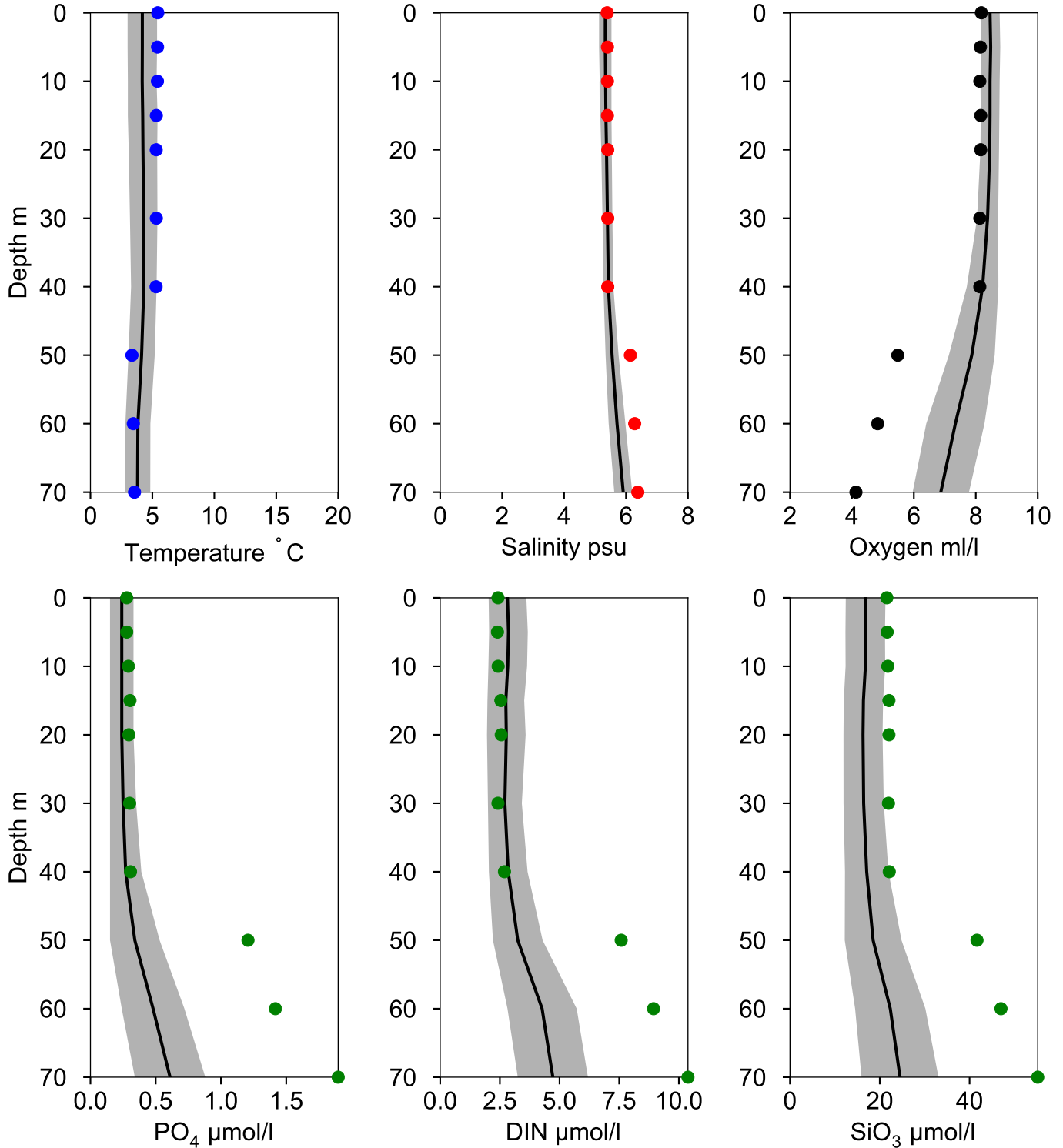
— Mean 1991-2020 ■ St.Dev. ● 2025-12-07



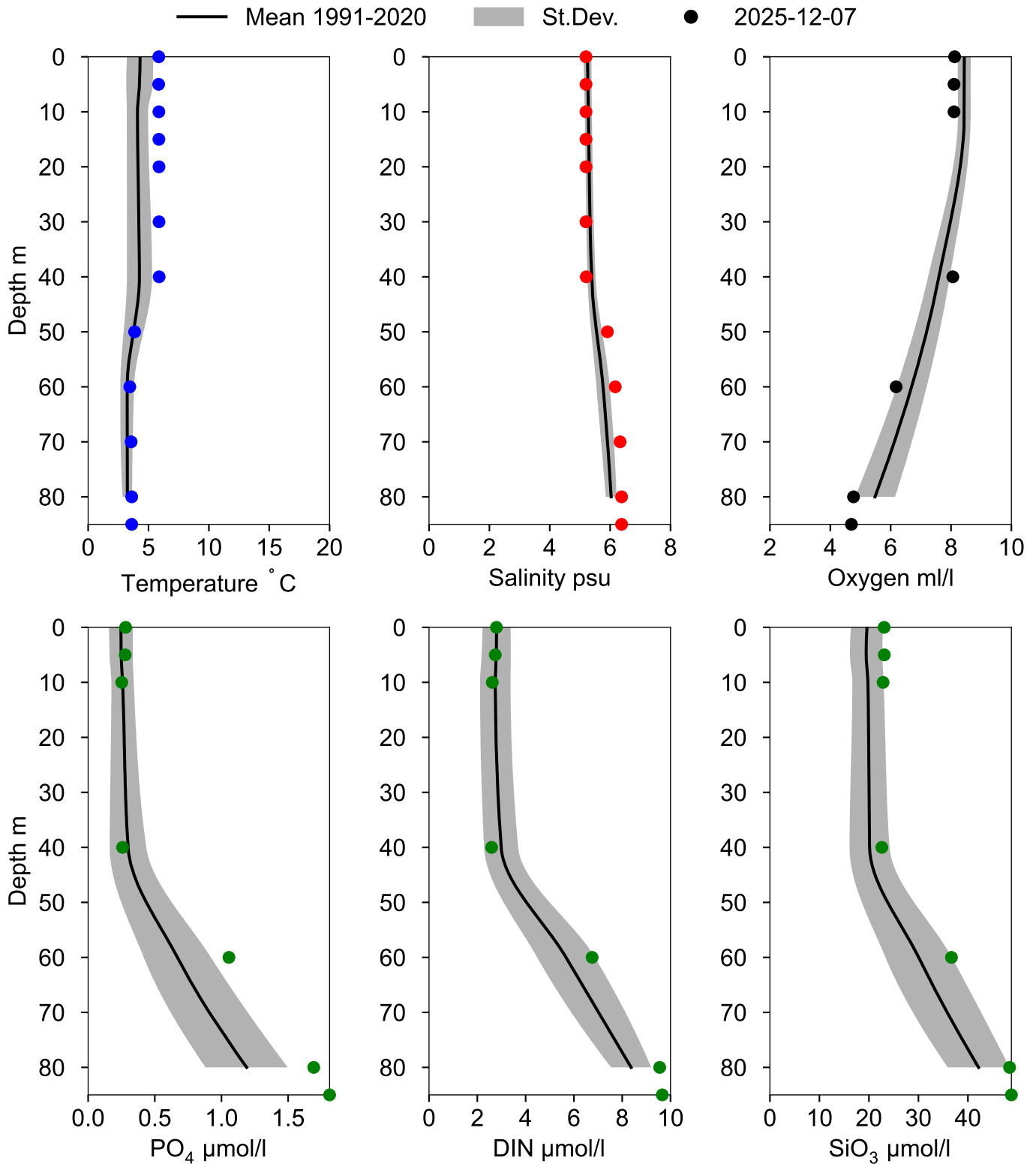
Vertical profiles MS6 December

Statistics based on data from: Bottenhavet

— Mean 1991-2020 ■ St.Dev. ● 2025-12-07



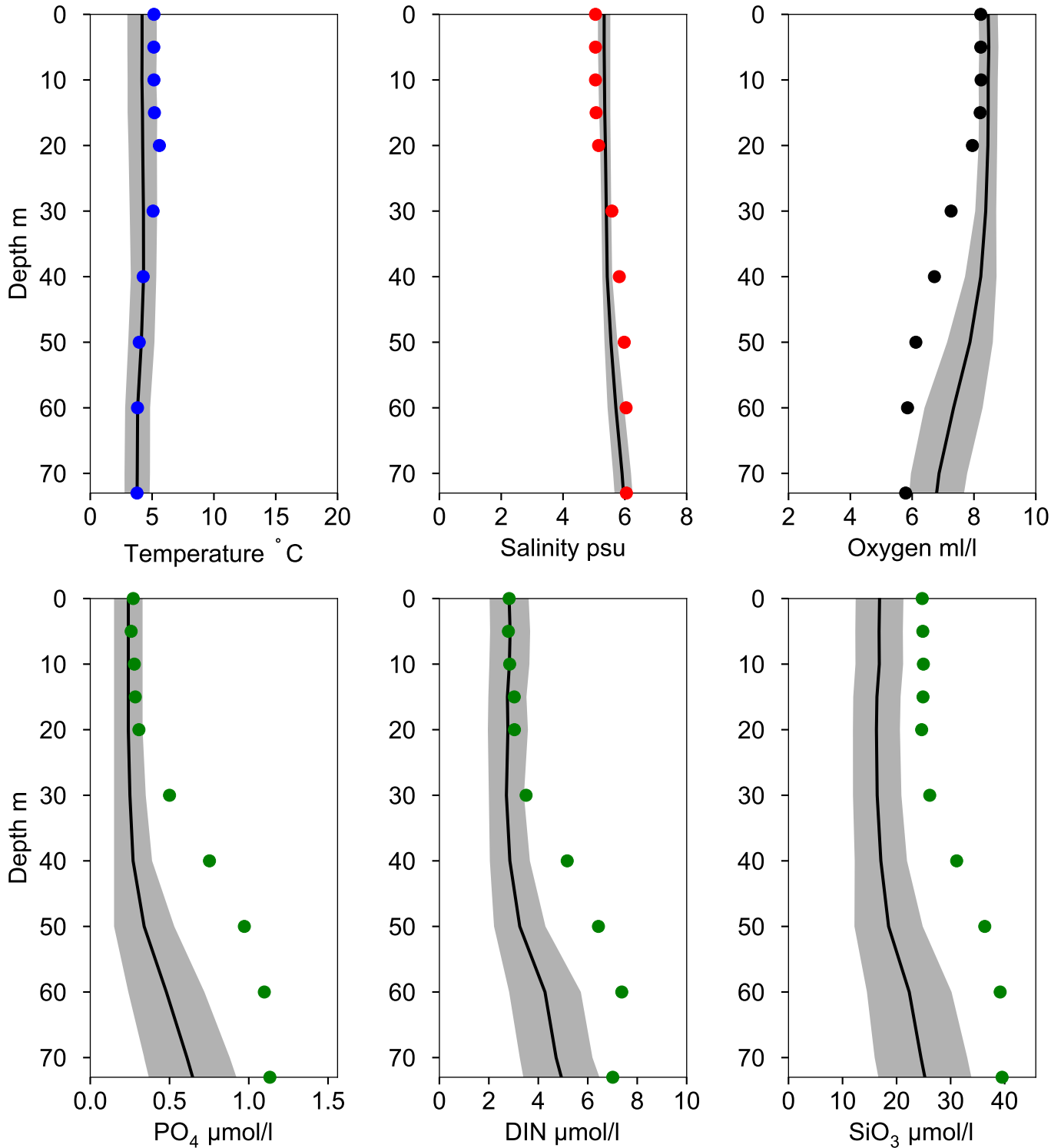
Vertical profiles MS4 / C14 December



Vertical profiles MS2/C13 December

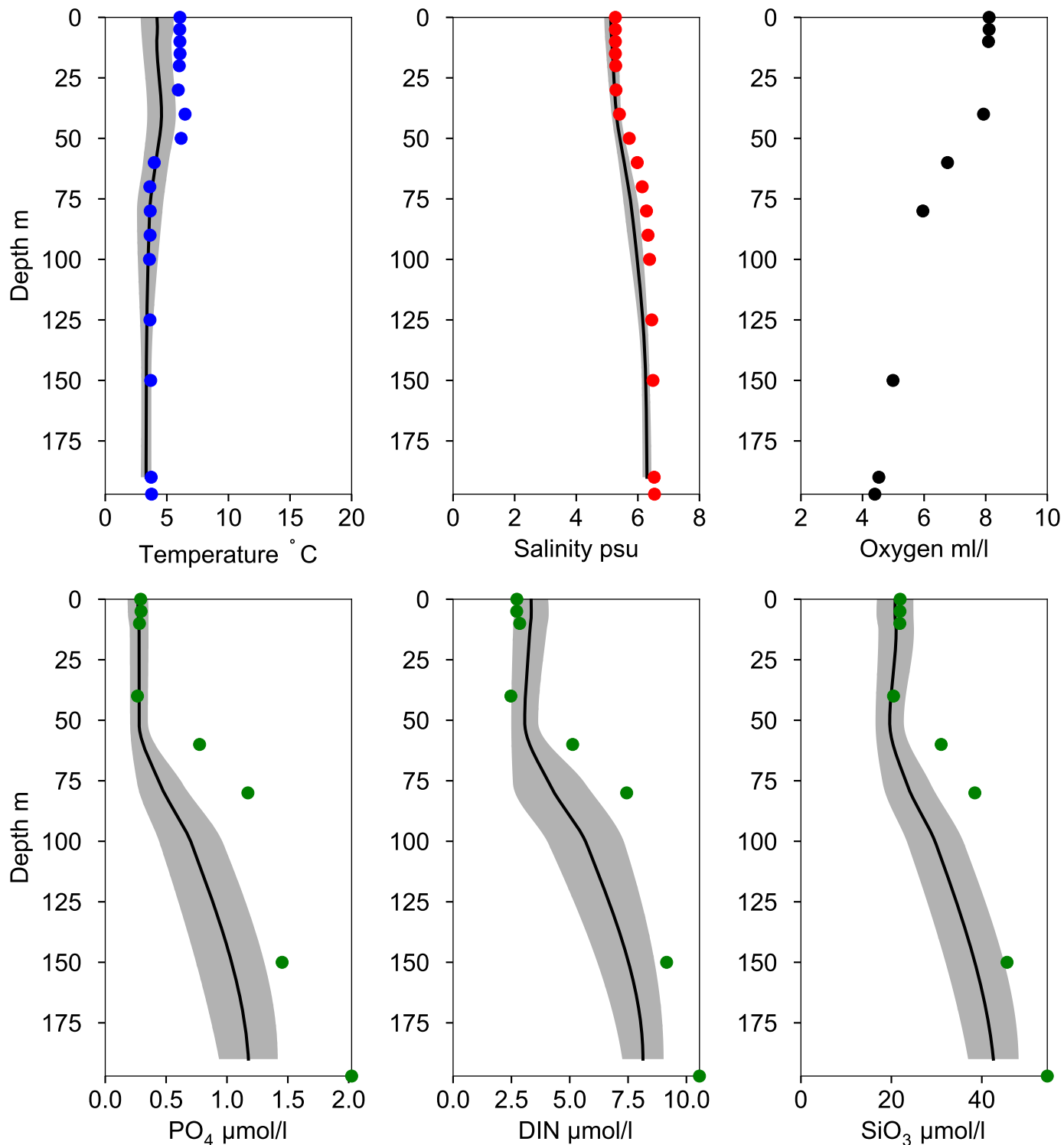
Statistics based on data from: Bottenhavet

— Mean 1991-2020 ■ St.Dev. ● 2025-12-07

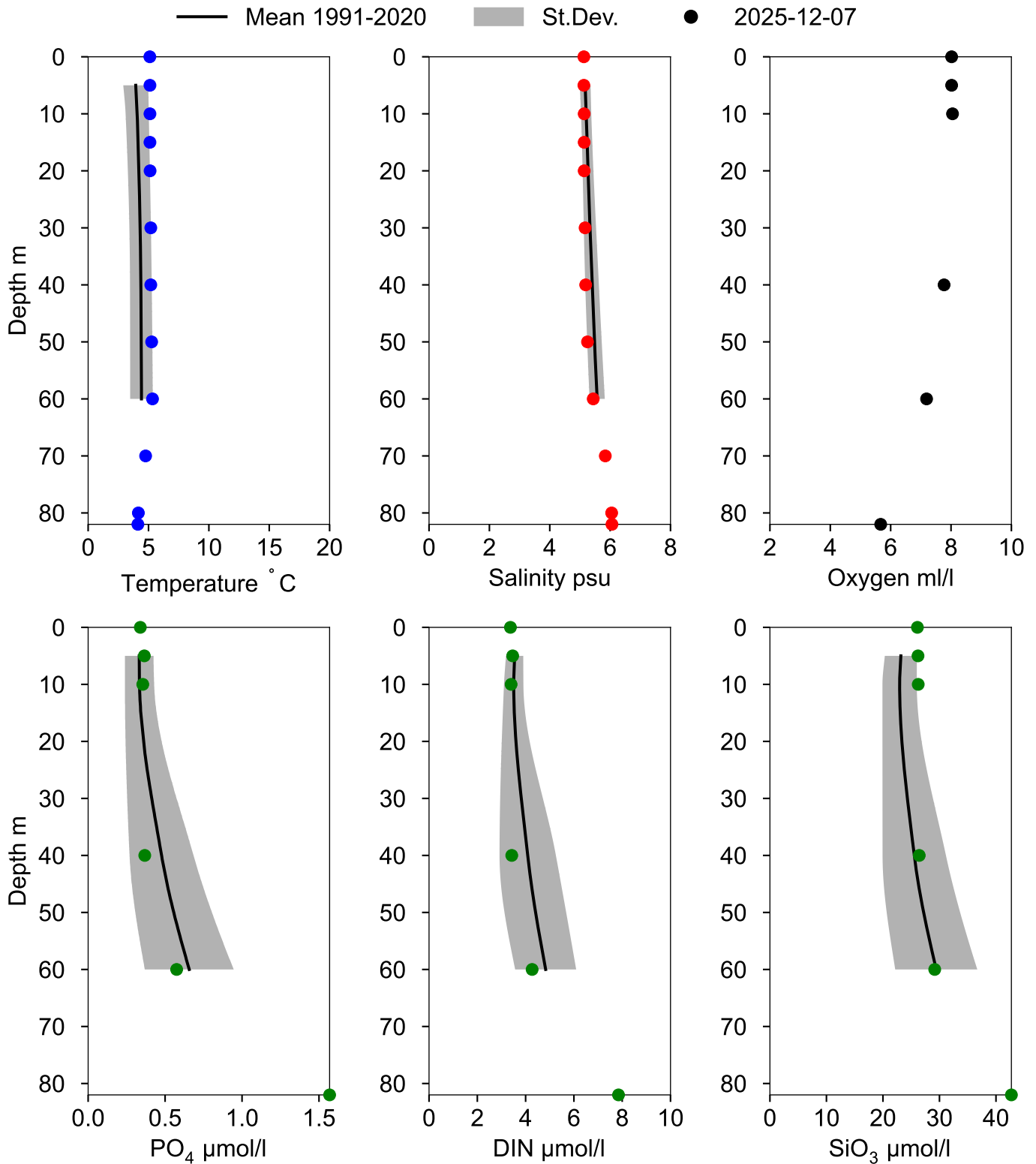


Vertical profiles C3 December

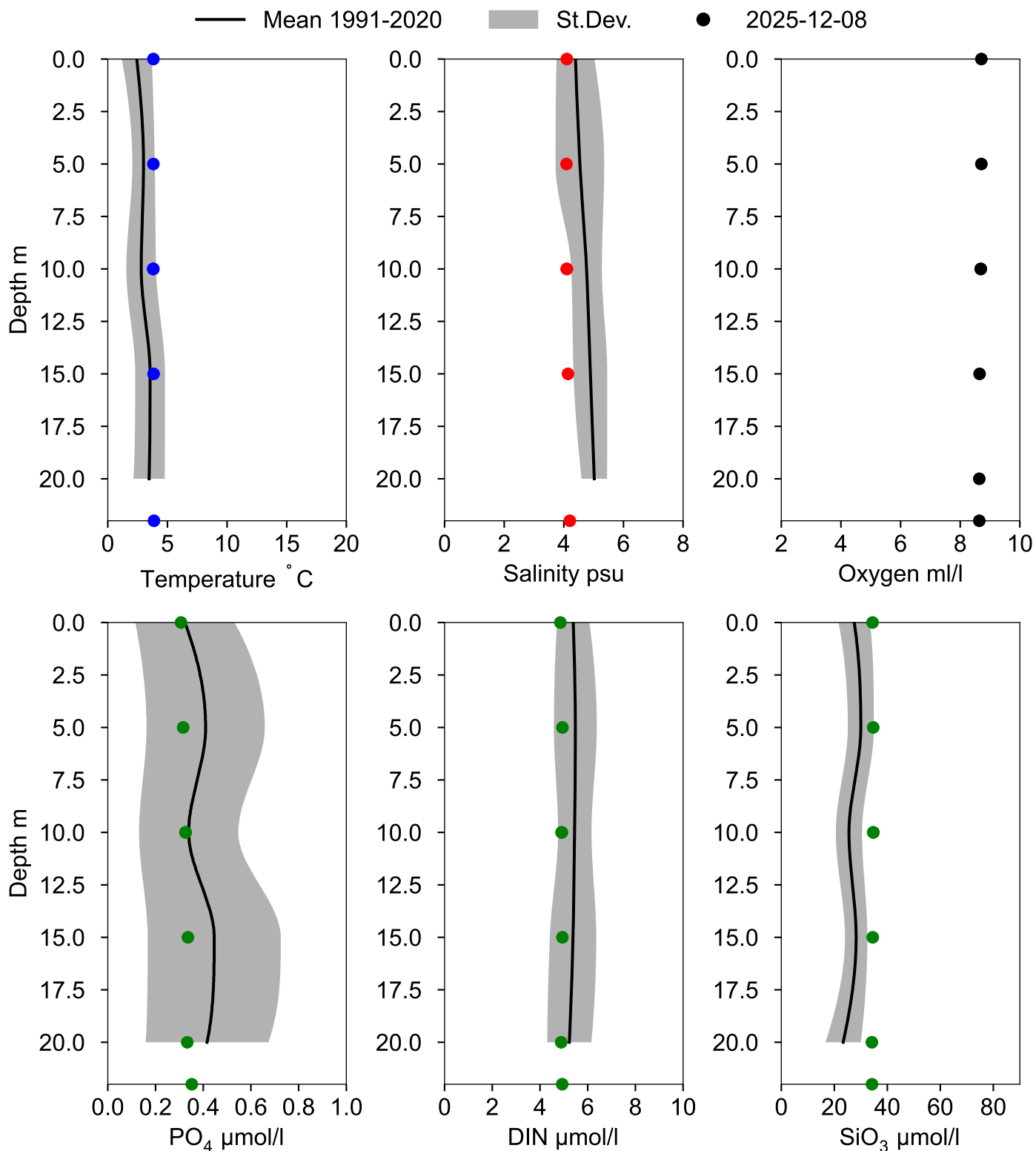
— Mean 1991-2020 ■ St.Dev. ● 2025-12-07



Vertical profiles GAVIK-1 December



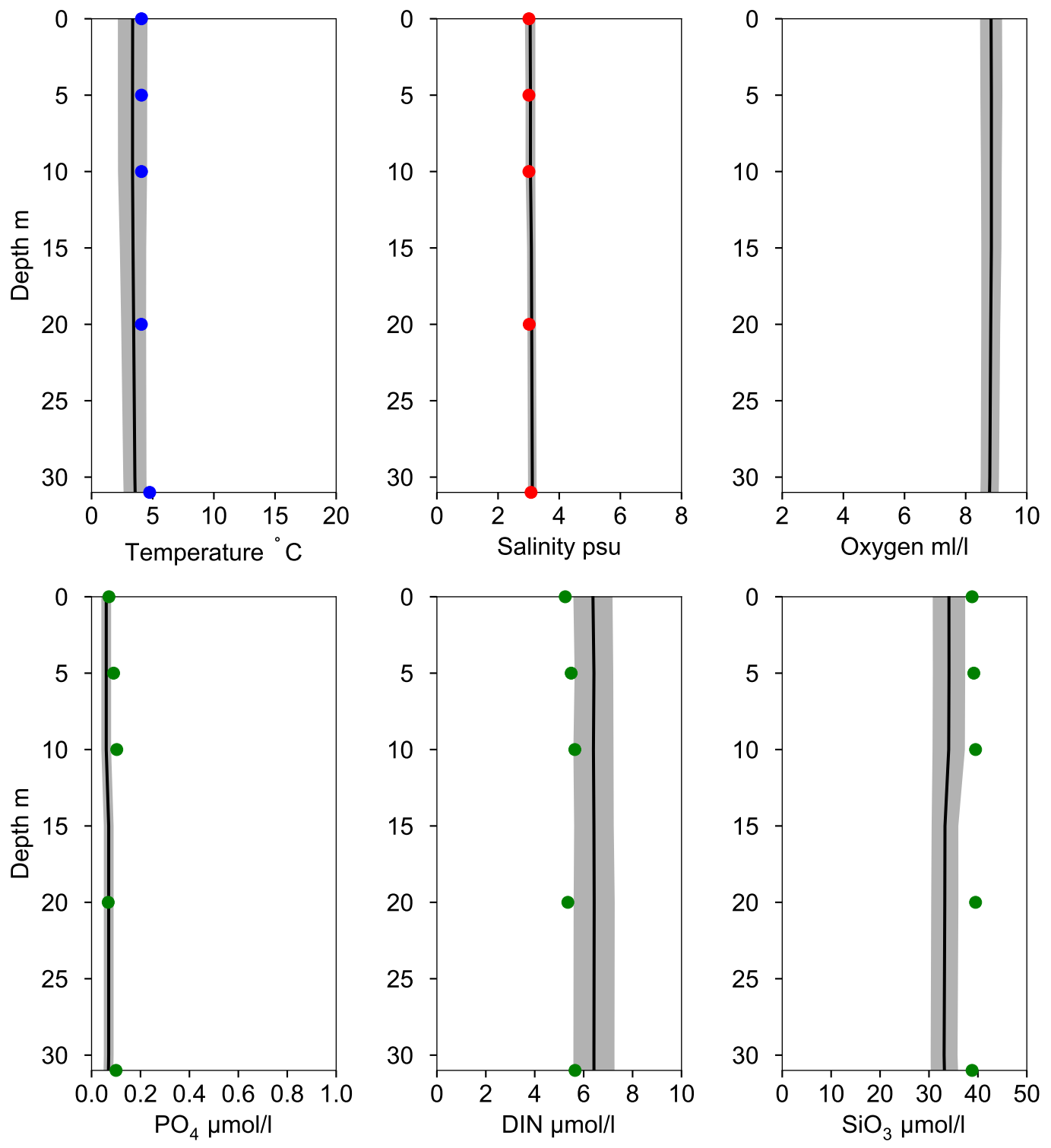
Vertical profiles NB1 / B3 December



Vertical profiles NK1 December

Statistics based on data from: Bottenviken

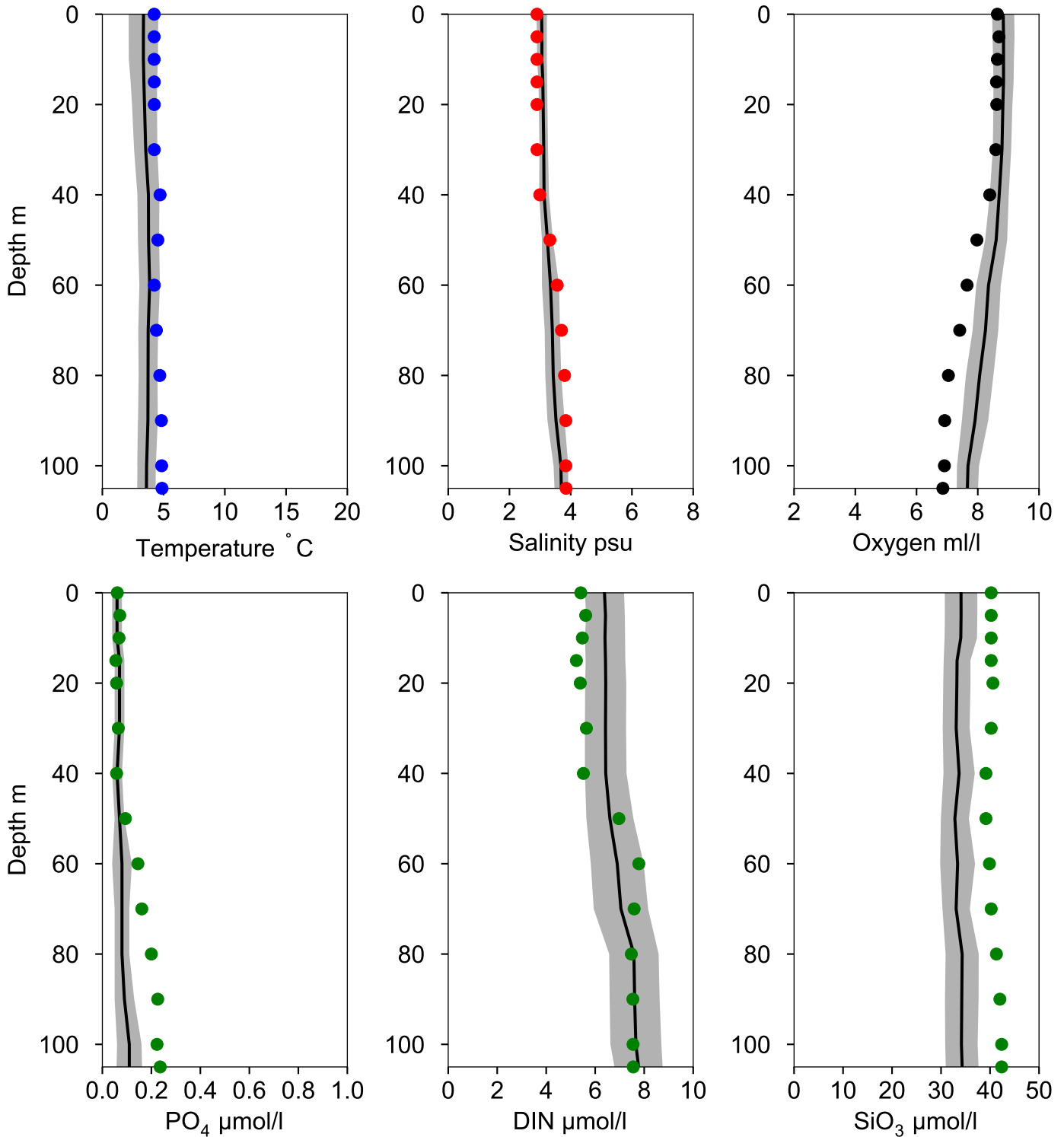
— Mean 1991-2020 ■ St.Dev. ● 2025-12-08



Vertical profiles BO3 / A3 December

Statistics based on data from: Bottenviken

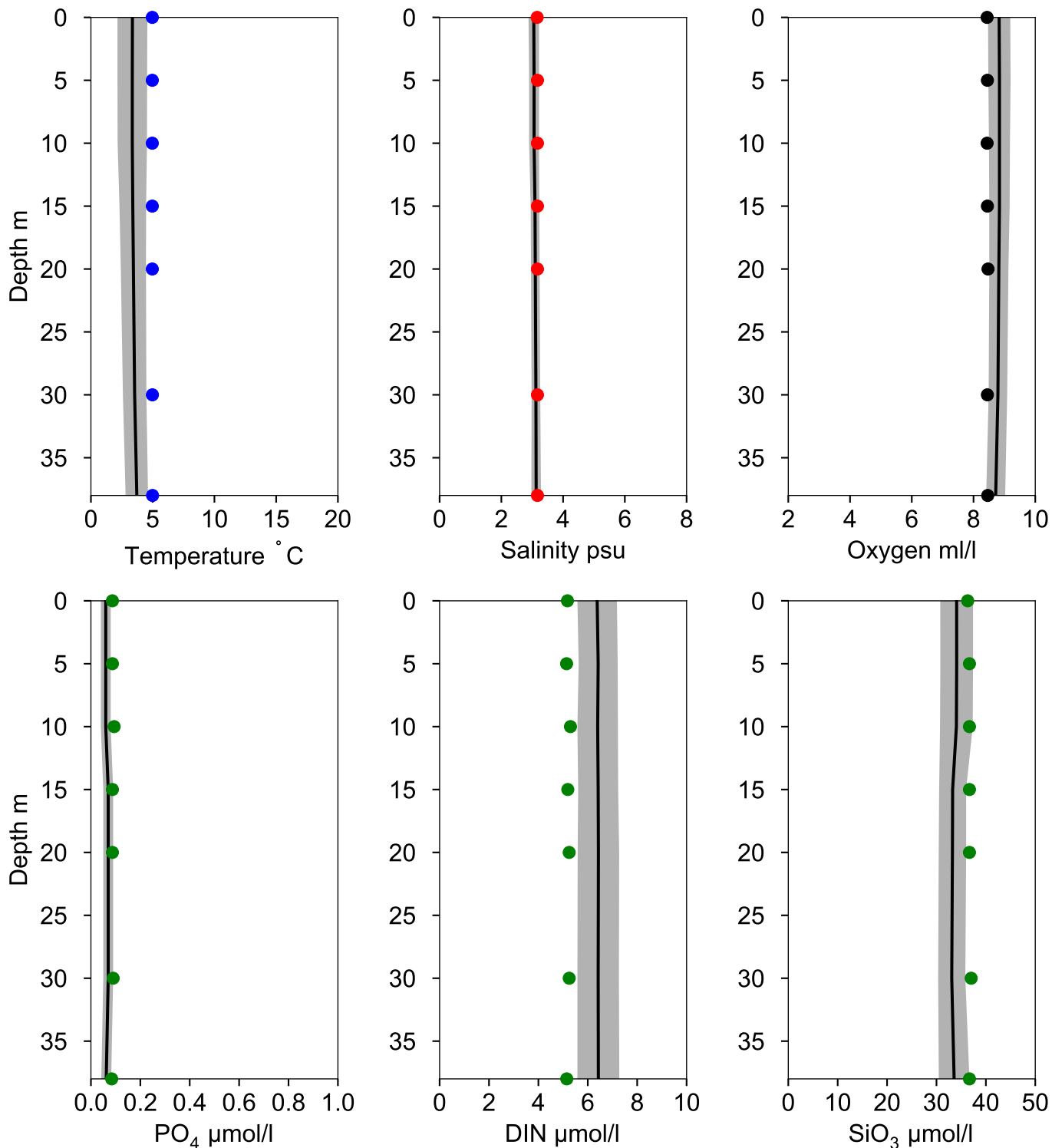
— Mean 1991-2020 ■ St.Dev. ● 2025-12-08



Vertical profiles RR7 December

Statistics based on data from: Bottenviken

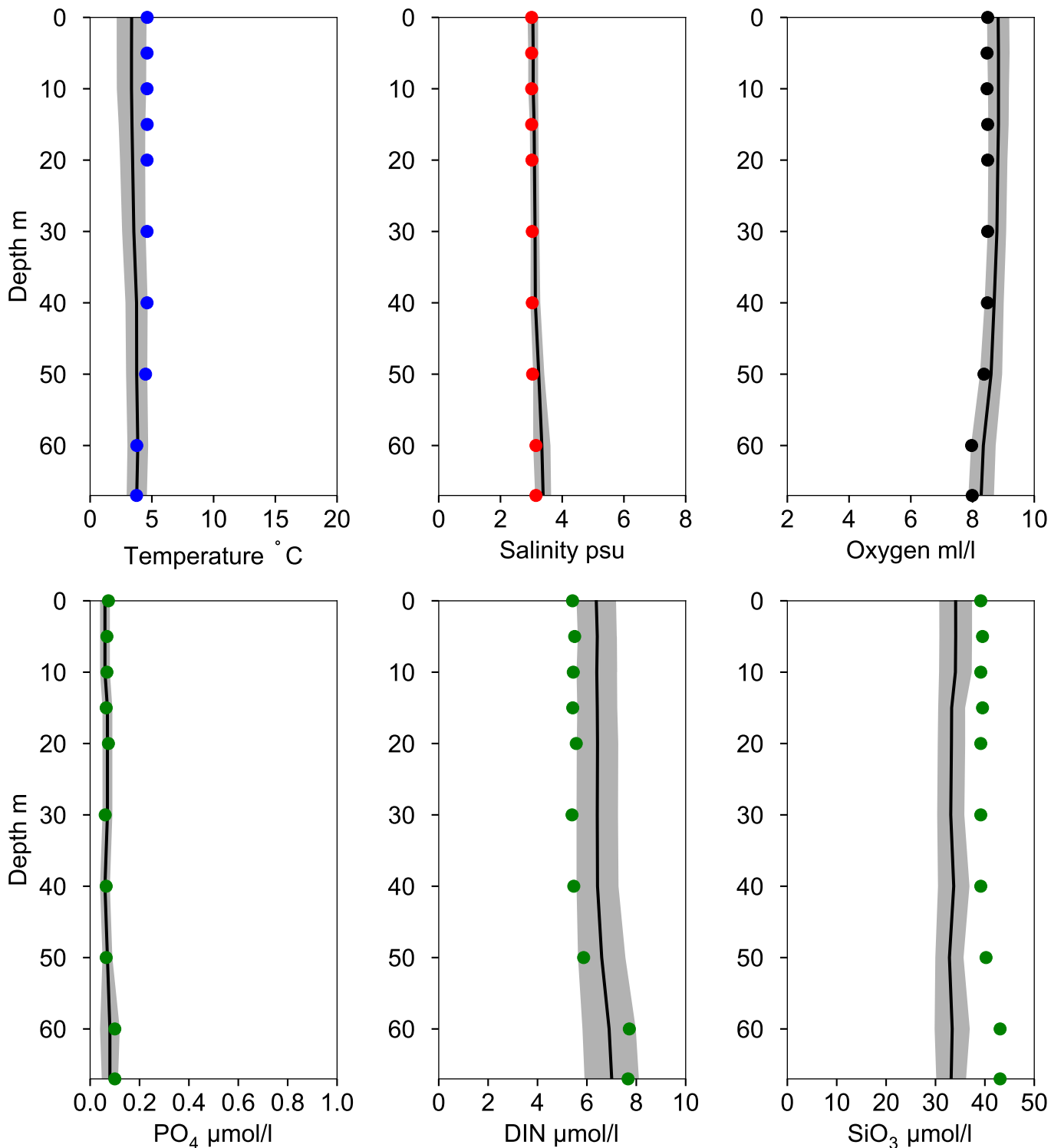
— Mean 1991-2020 ■ St.Dev. ● 2025-12-08



Vertical profiles RR5 December

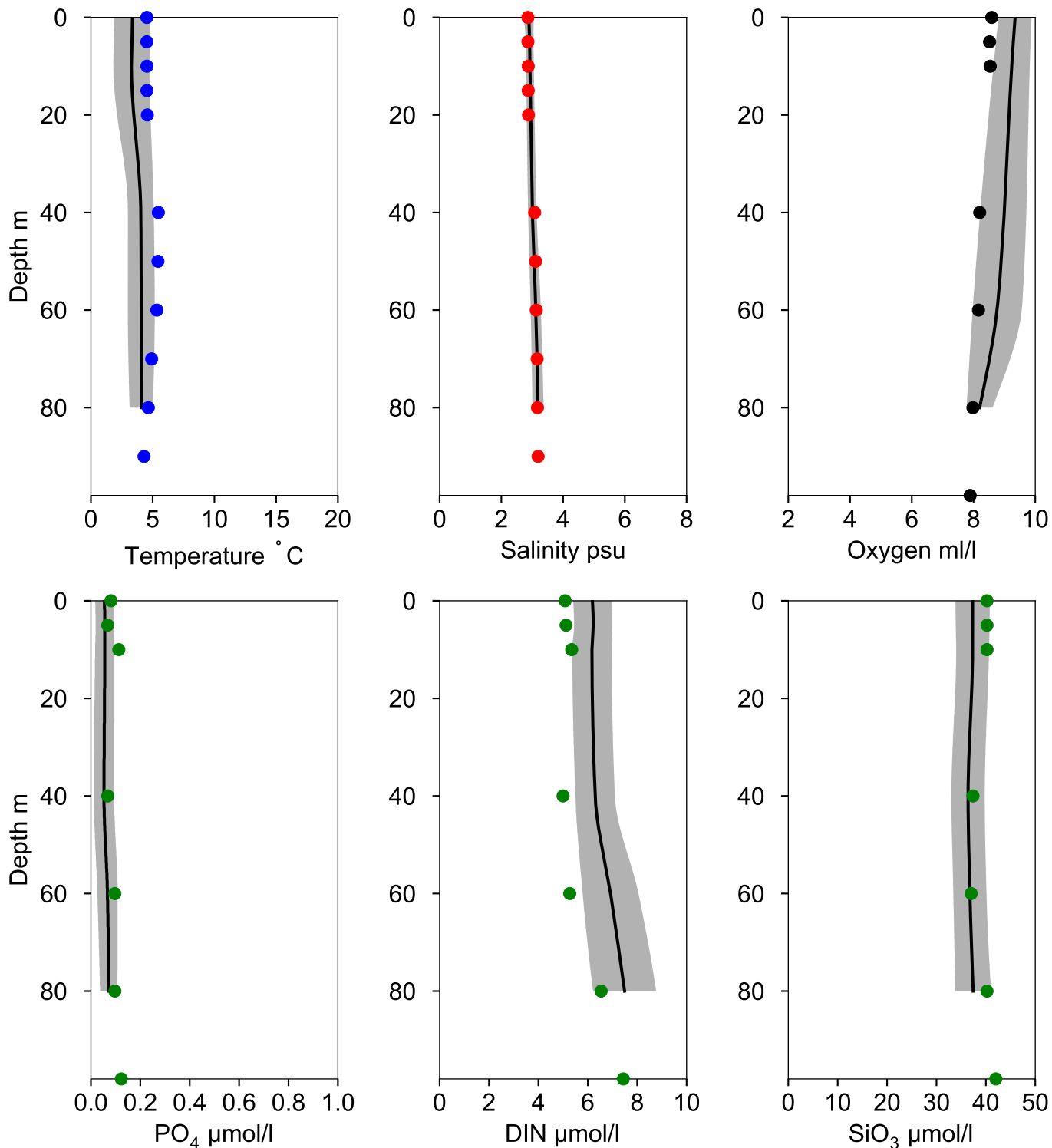
Statistics based on data from: Bottenviken

— Mean 1991-2020 ■ St.Dev. ● 2025-12-09



Vertical profiles F3 / A5 December

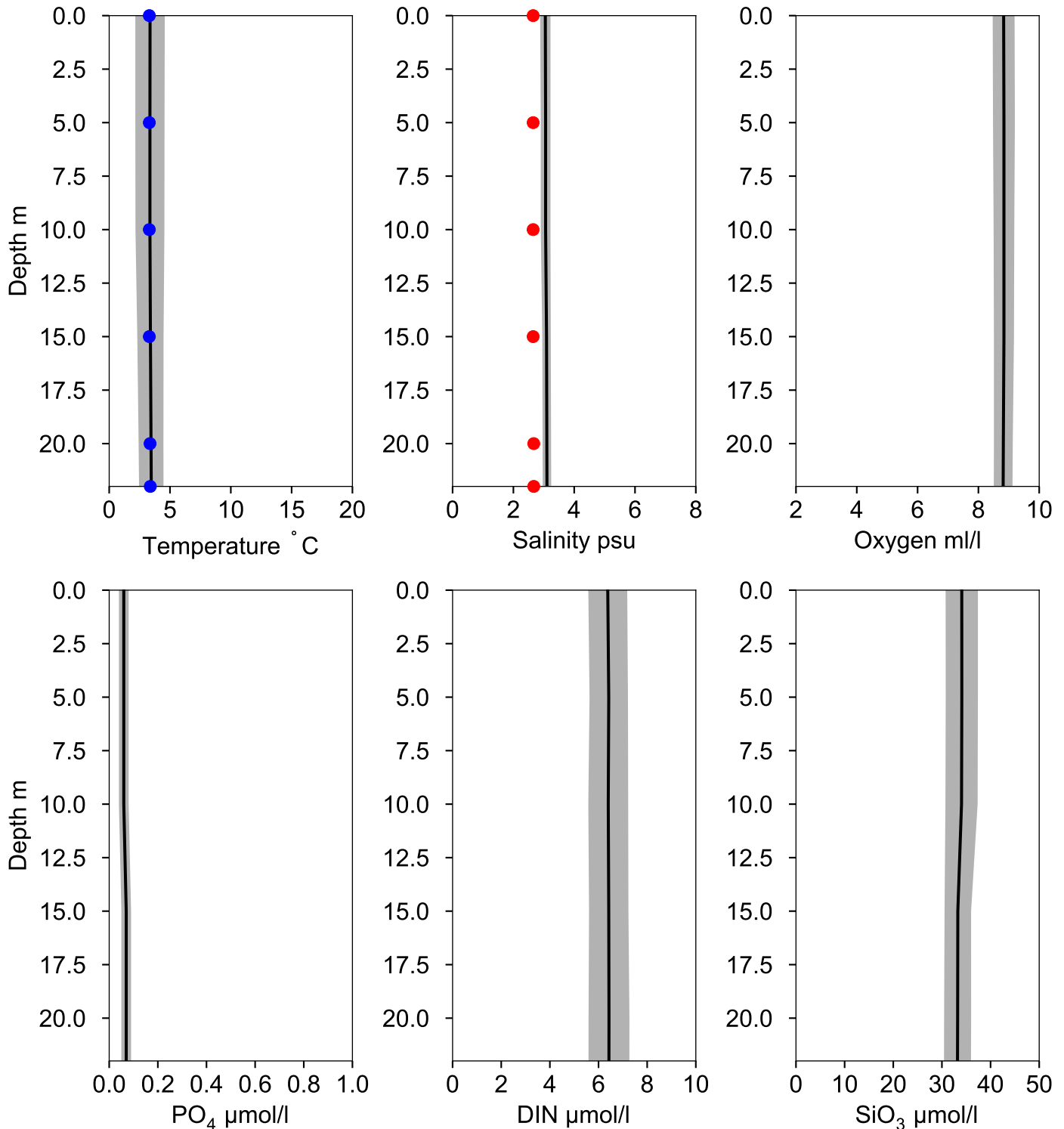
— Mean 1991-2020 ■ St.Dev. ● 2025-12-09



Vertical profiles FALKENS GRUND - FALKENICE ADCP December

Statistics based on data from: Bottenviken

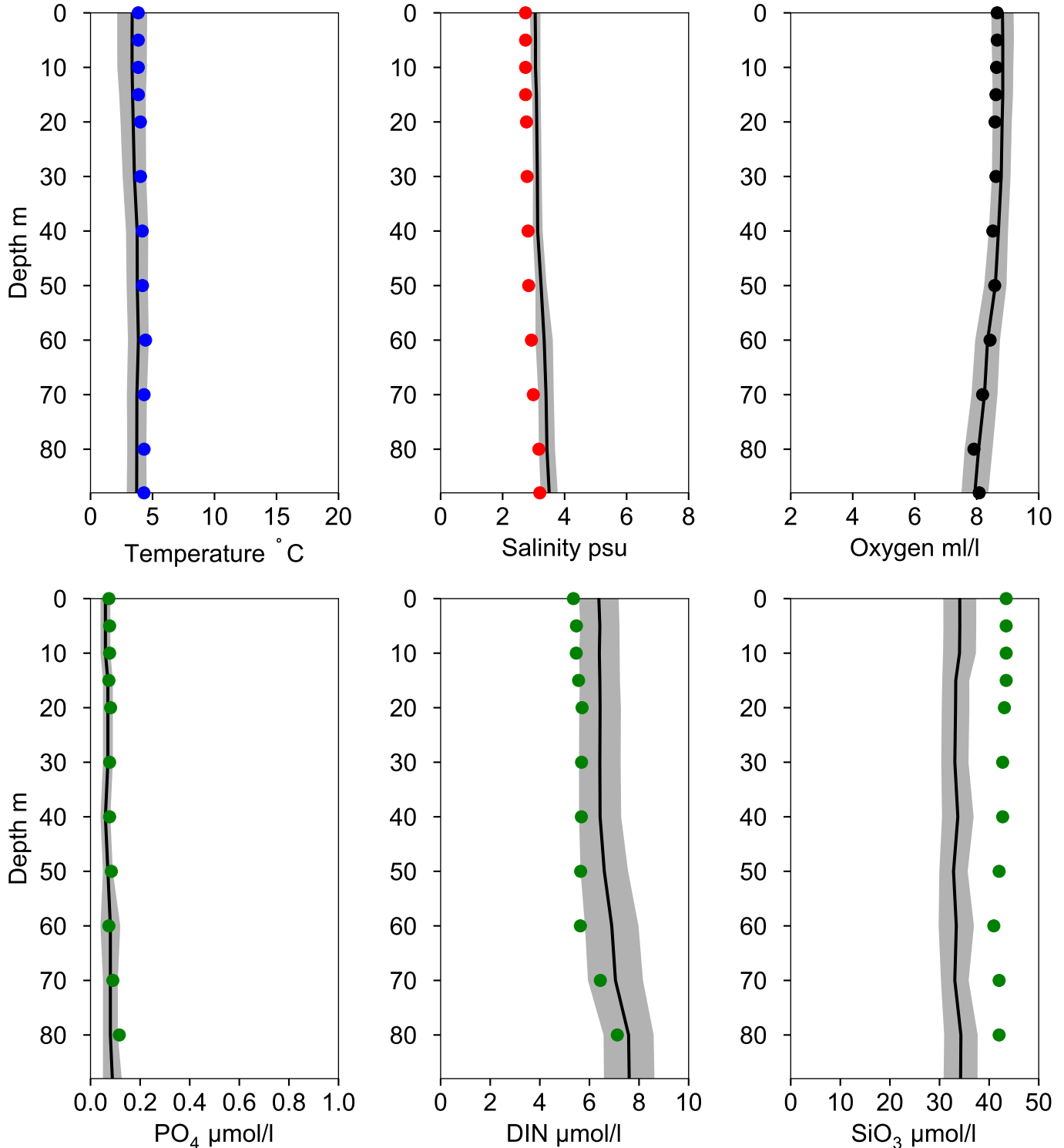
— Mean 1991-2020 ■ St.Dev. ● 2025-12-09



Vertical profiles RR1/A8 December

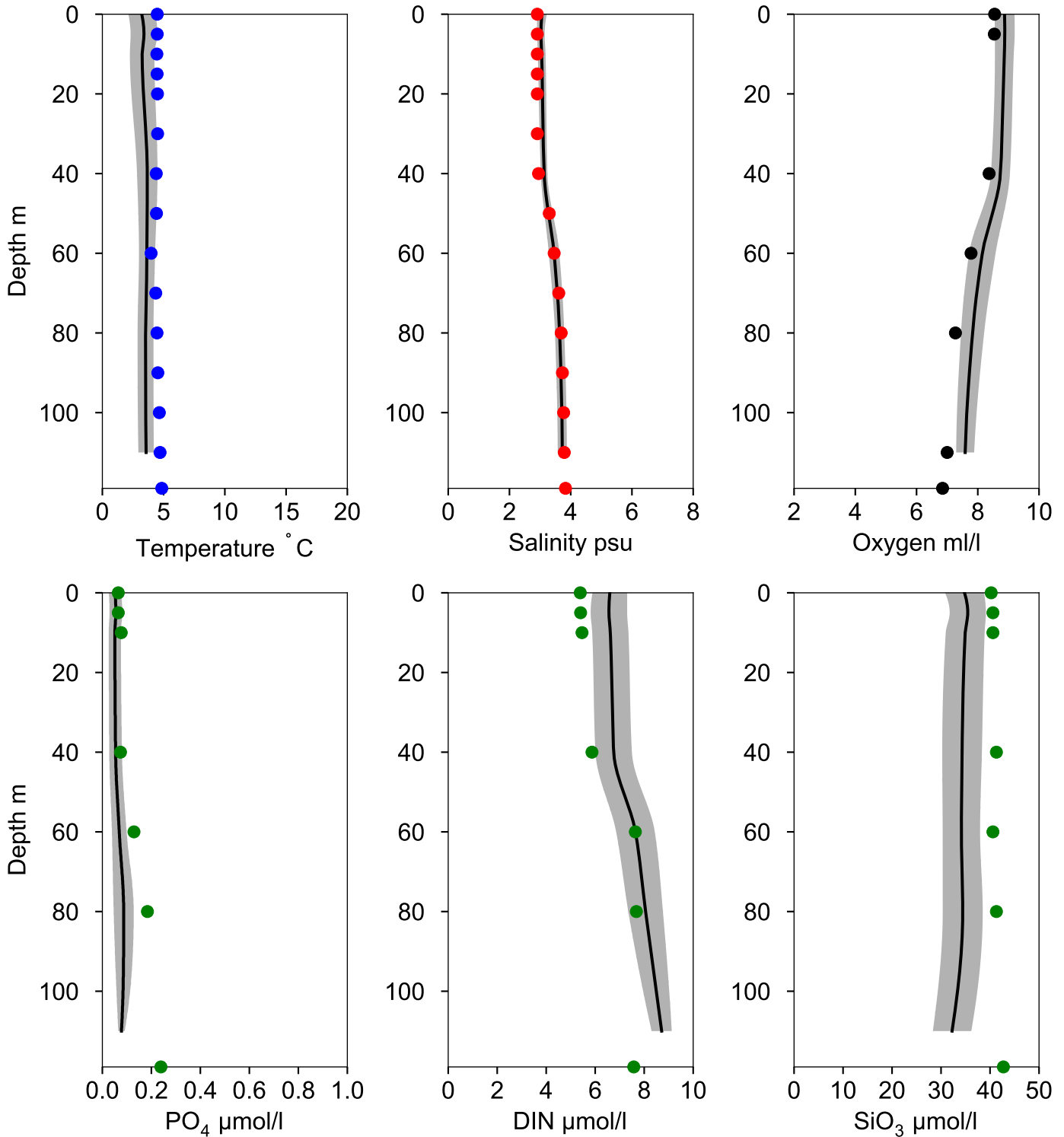
Statistics based on data from: Bottenviken

— Mean 1991-2020 ■ St.Dev. ● 2025-12-09



Vertical profiles F9 / A13 December

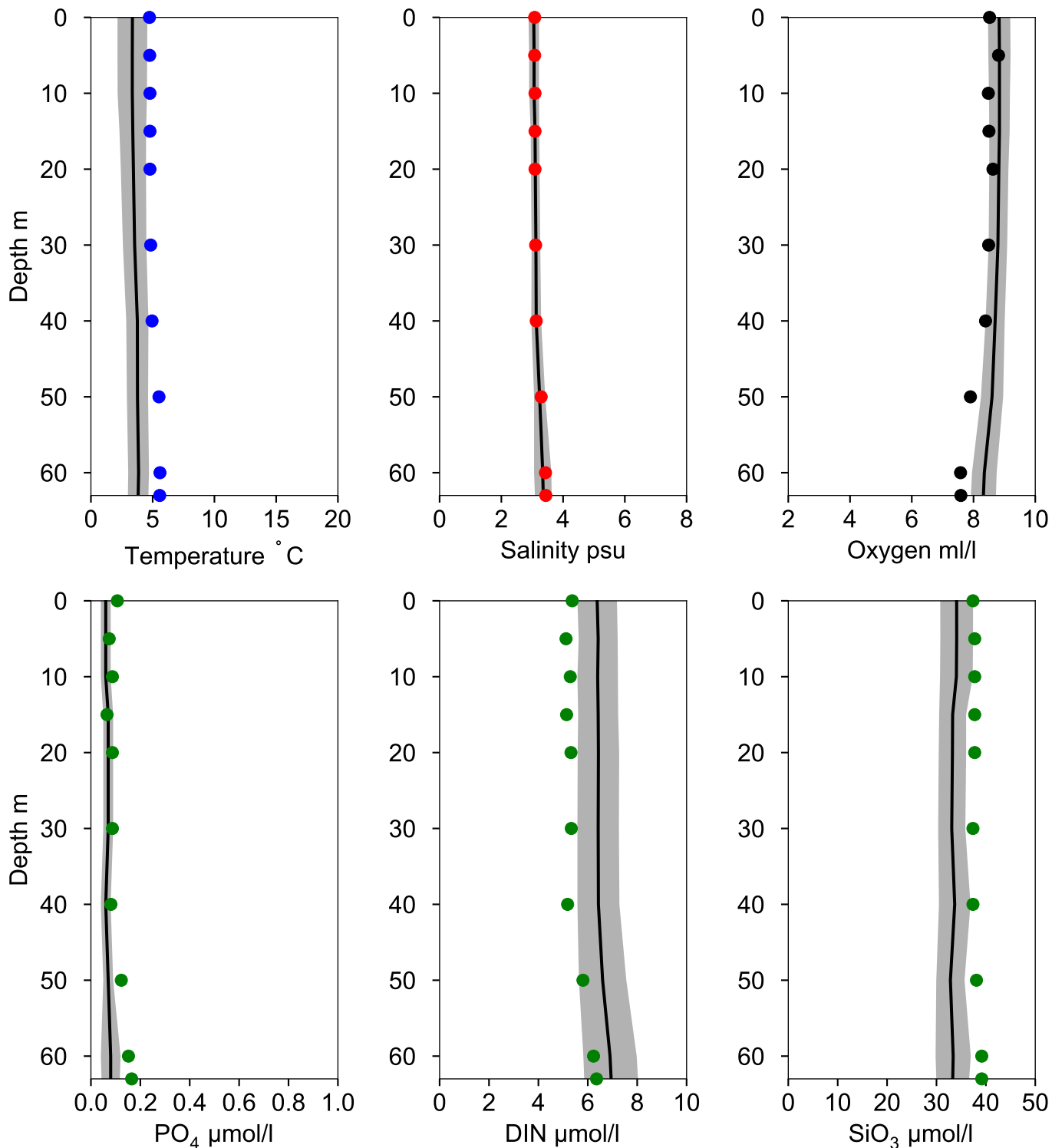
— Mean 1991-2020 ■ St.Dev. ● 2025-12-09



Vertical profiles F13/A19 December

Statistics based on data from: Bottenviken

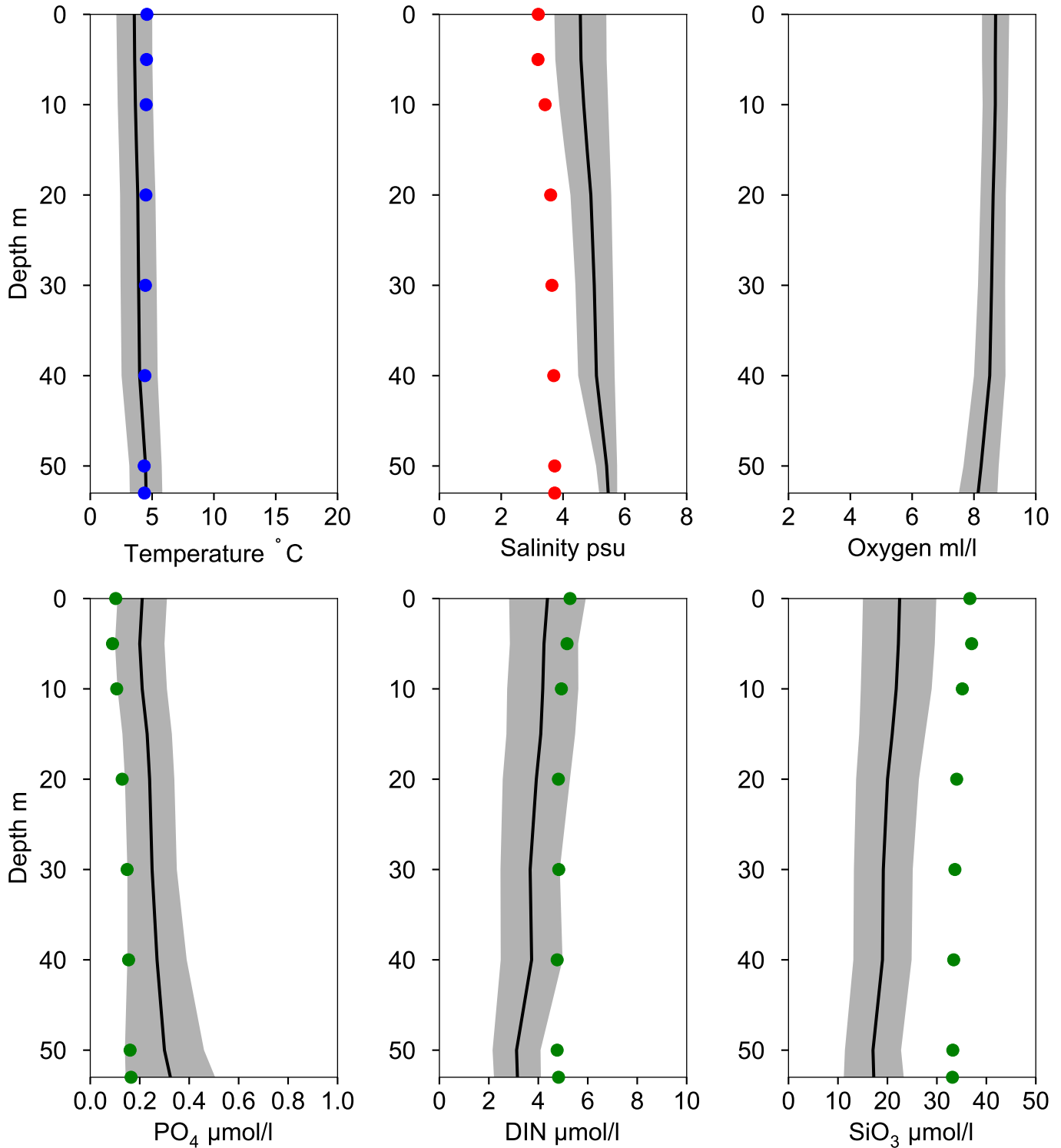
— Mean 1991-2020 ■ St.Dev. ● 2025-12-09



Vertical profiles OK3 December

Statistics based on data from: Norra Kvarken

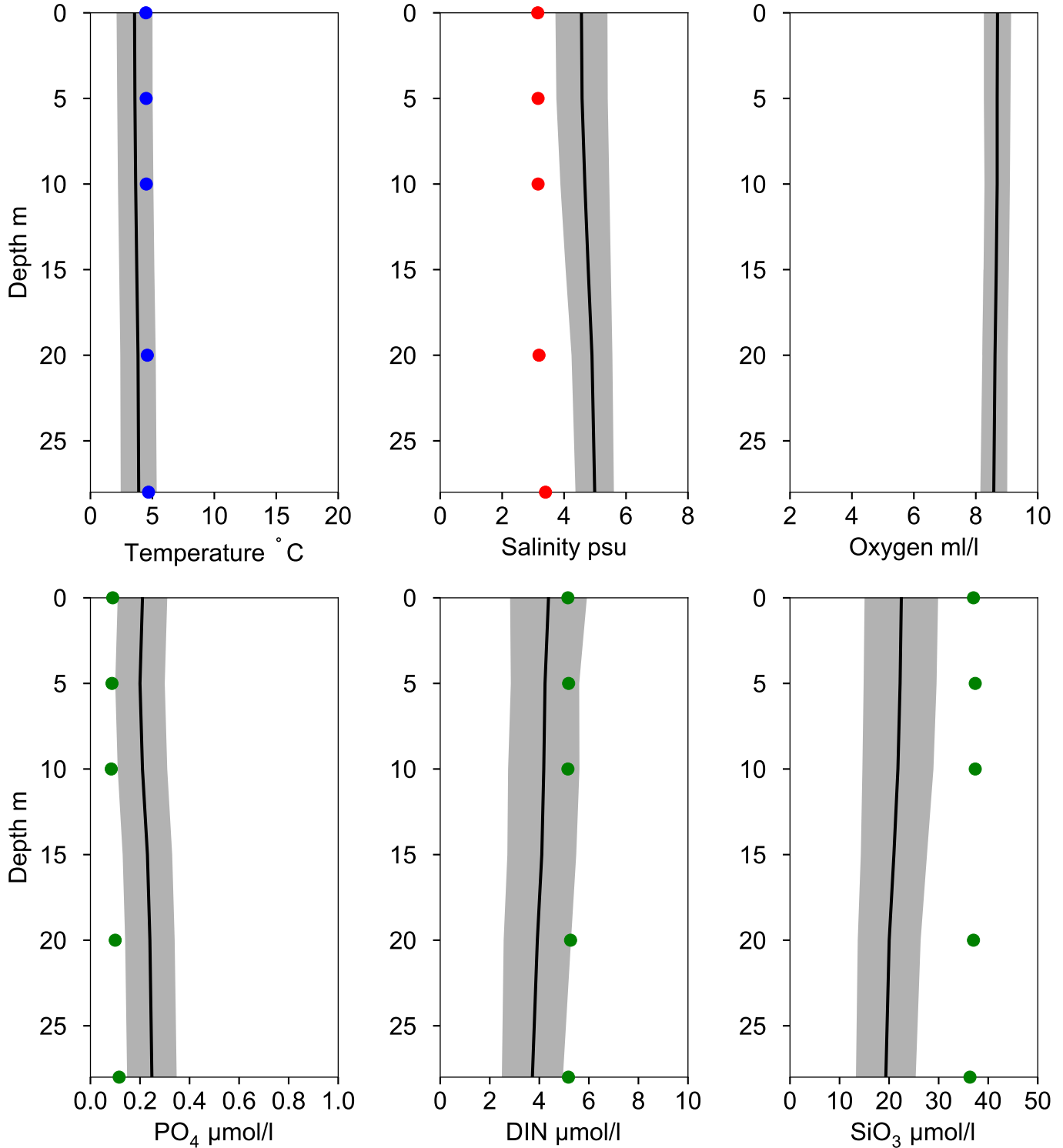
— Mean 1991-2020 ■ St.Dev. ● 2025-12-09



Vertical profiles OK2 December

Statistics based on data from: Norra Kvarken

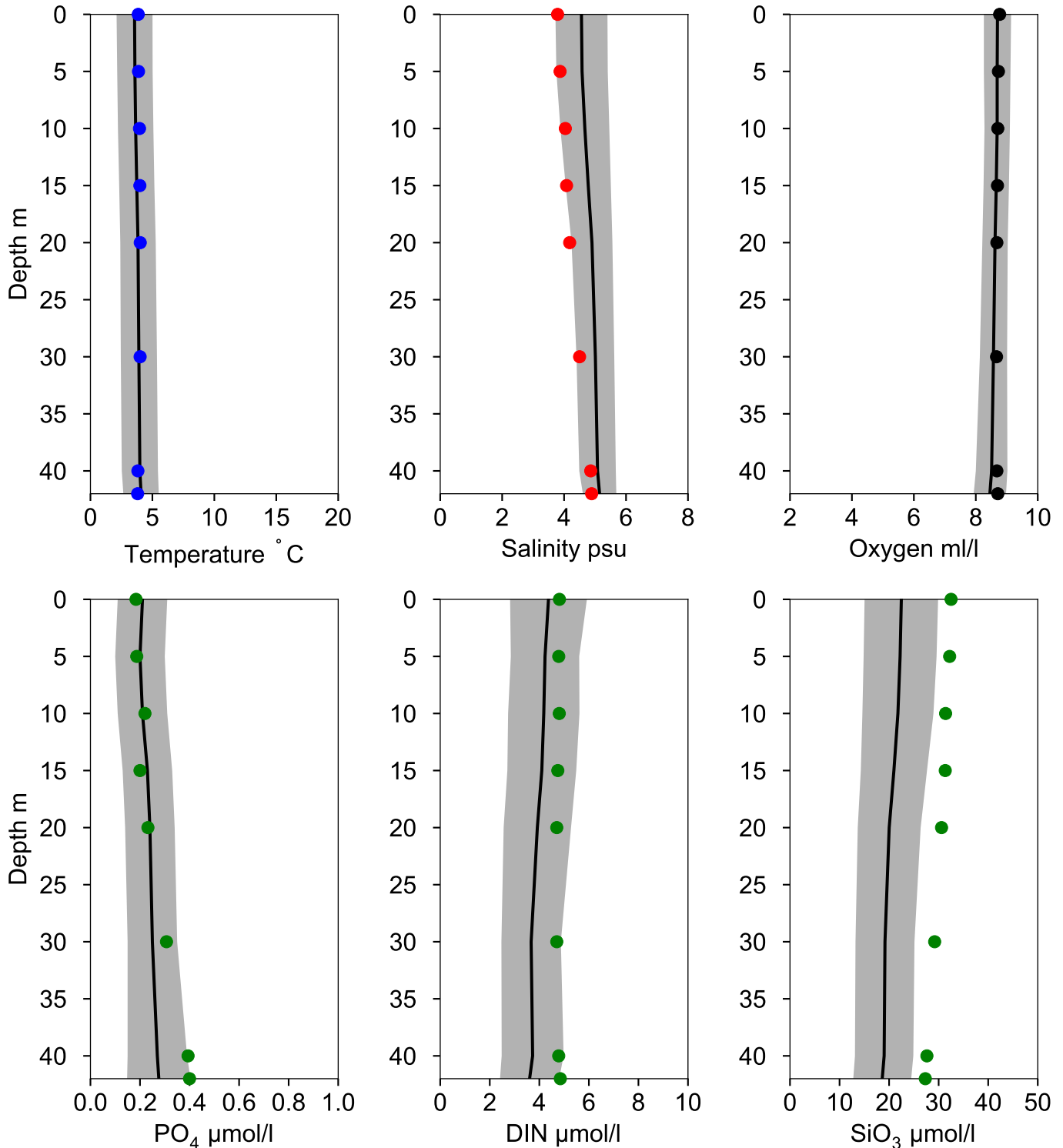
— Mean 1991-2020 ■ St.Dev. ● 2025-12-09



Vertical profiles F16 December

Statistics based on data from: Norra Kvarken

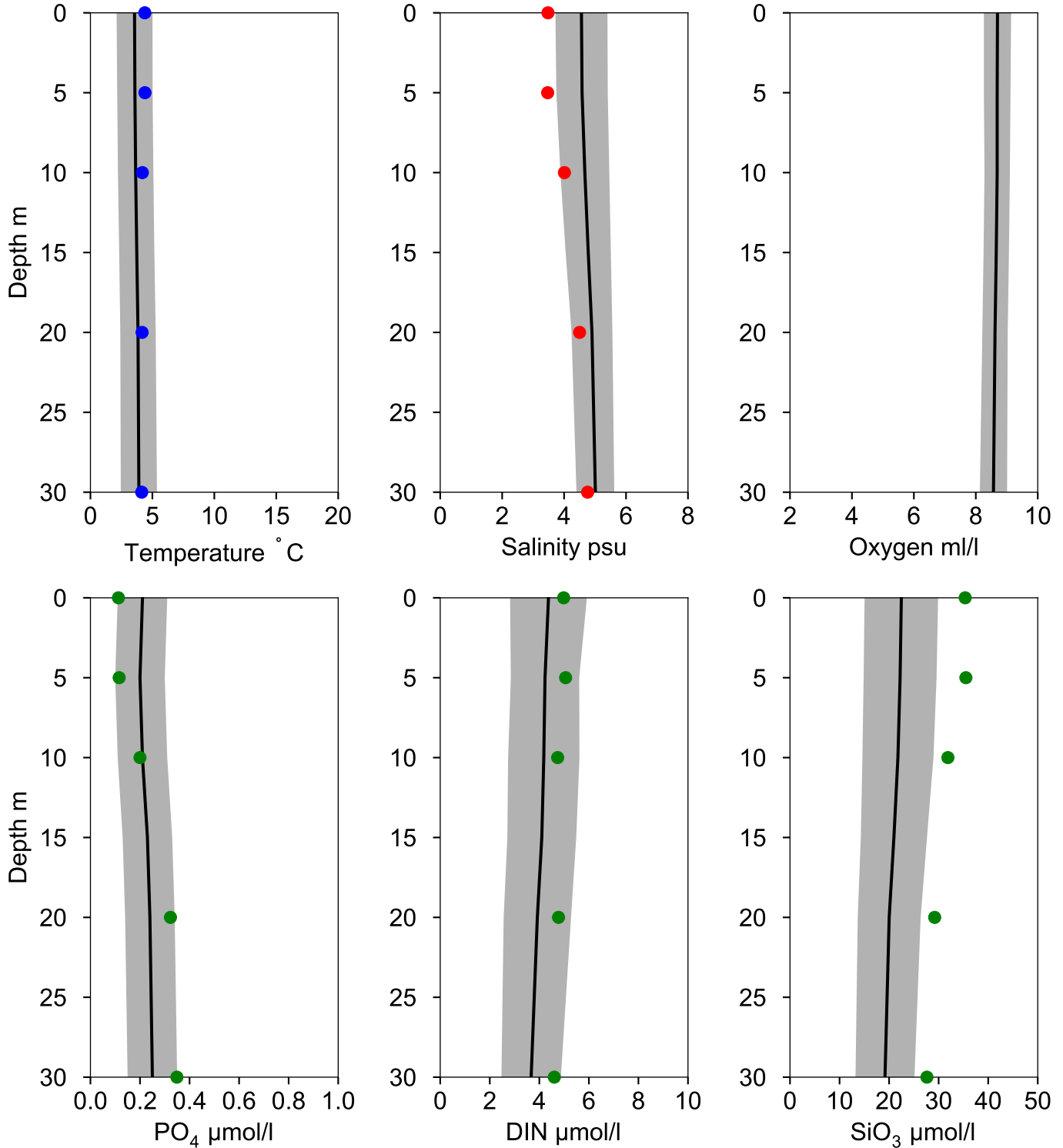
— Mean 1991-2020 ■ St.Dev. ● 2025-12-10



Vertical profiles OK1 December

Statistics based on data from: Norra Kvarken

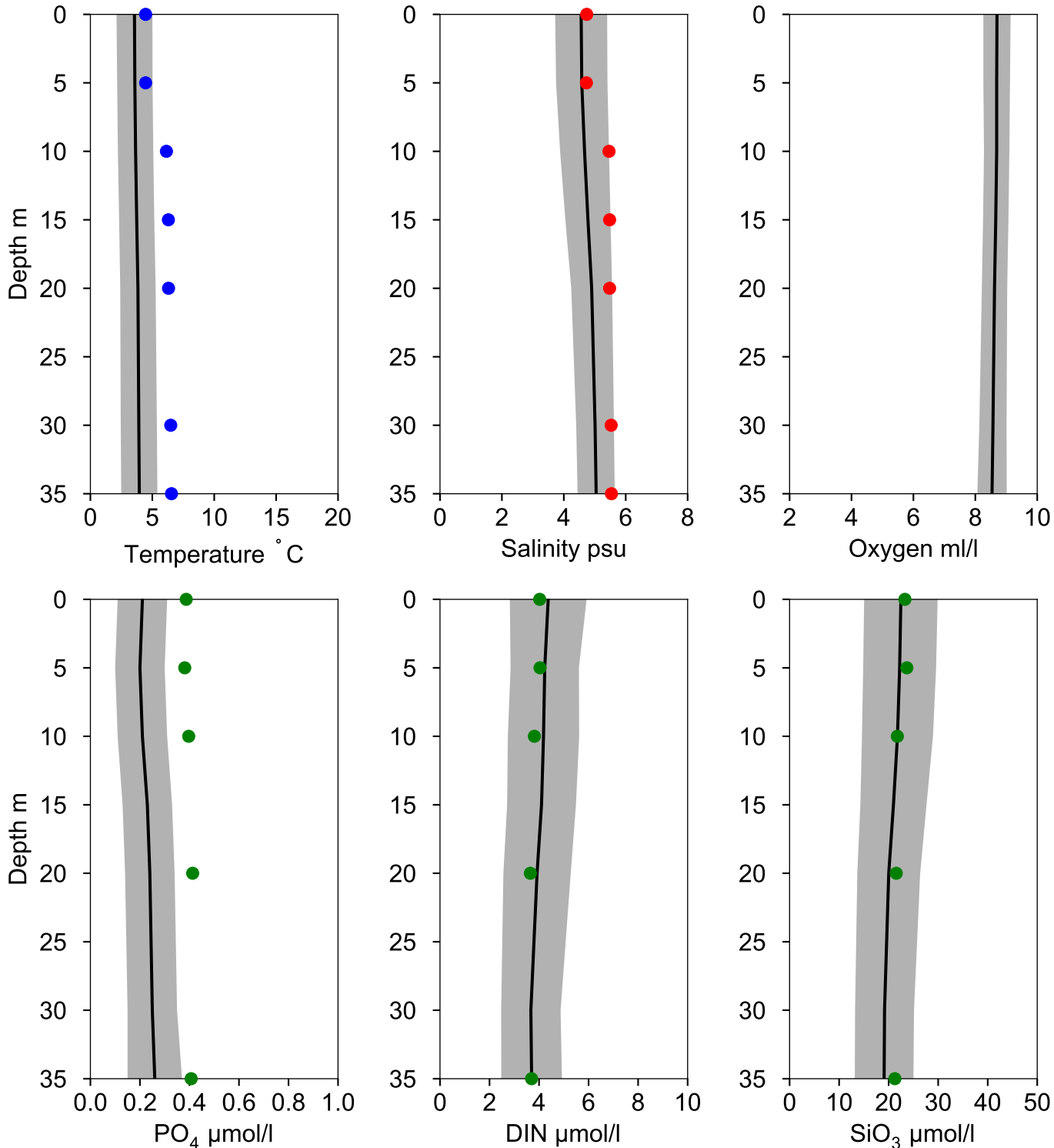
— Mean 1991-2020 ■ St.Dev. ● 2025-12-10



Vertical profiles SKV2 December

Statistics based on data from: Norra Kvarken

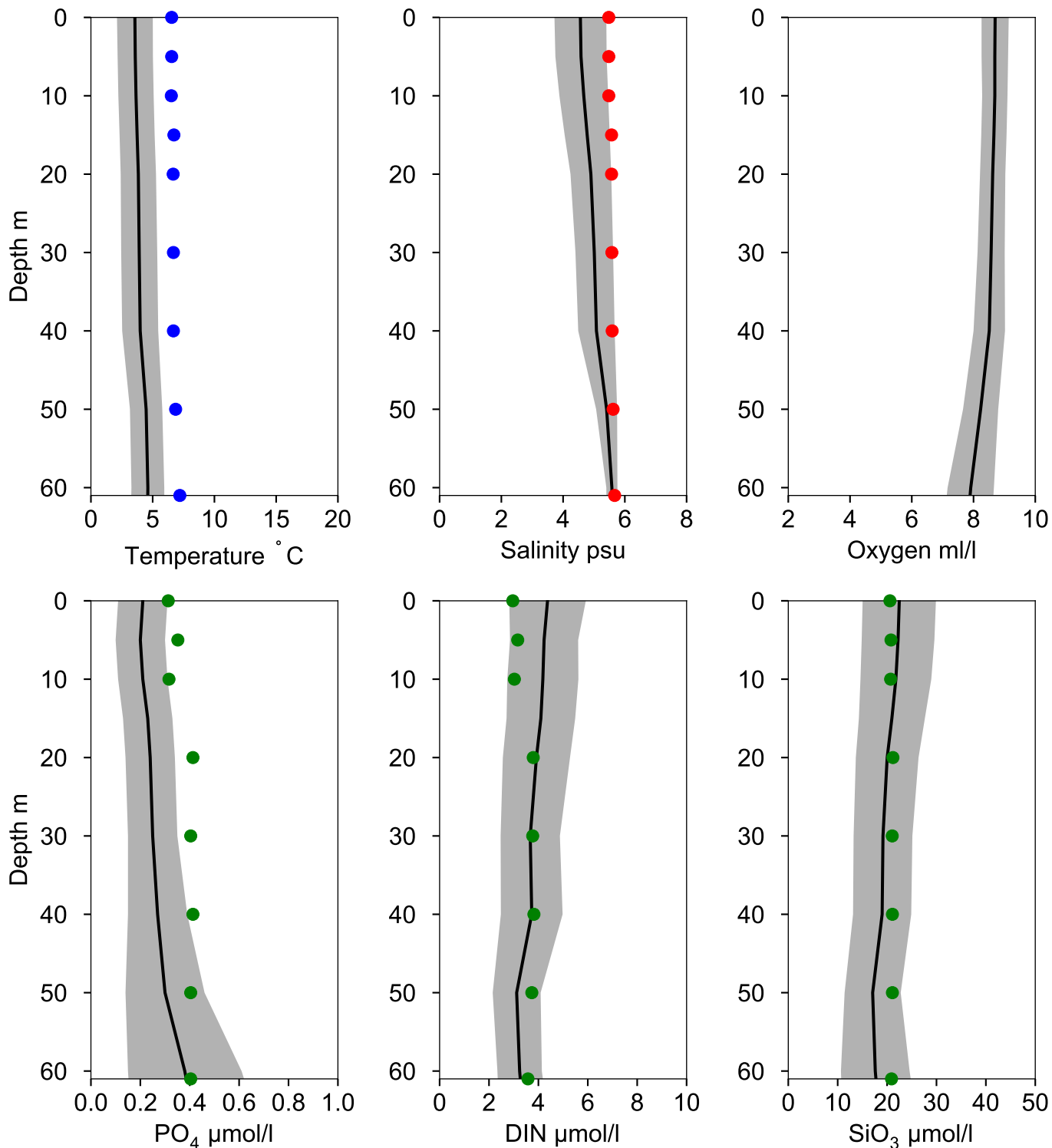
— Mean 1991-2020 St.Dev. ● 2025-12-10



Vertical profiles SKV1 December

Statistics based on data from: Norra Kvarken

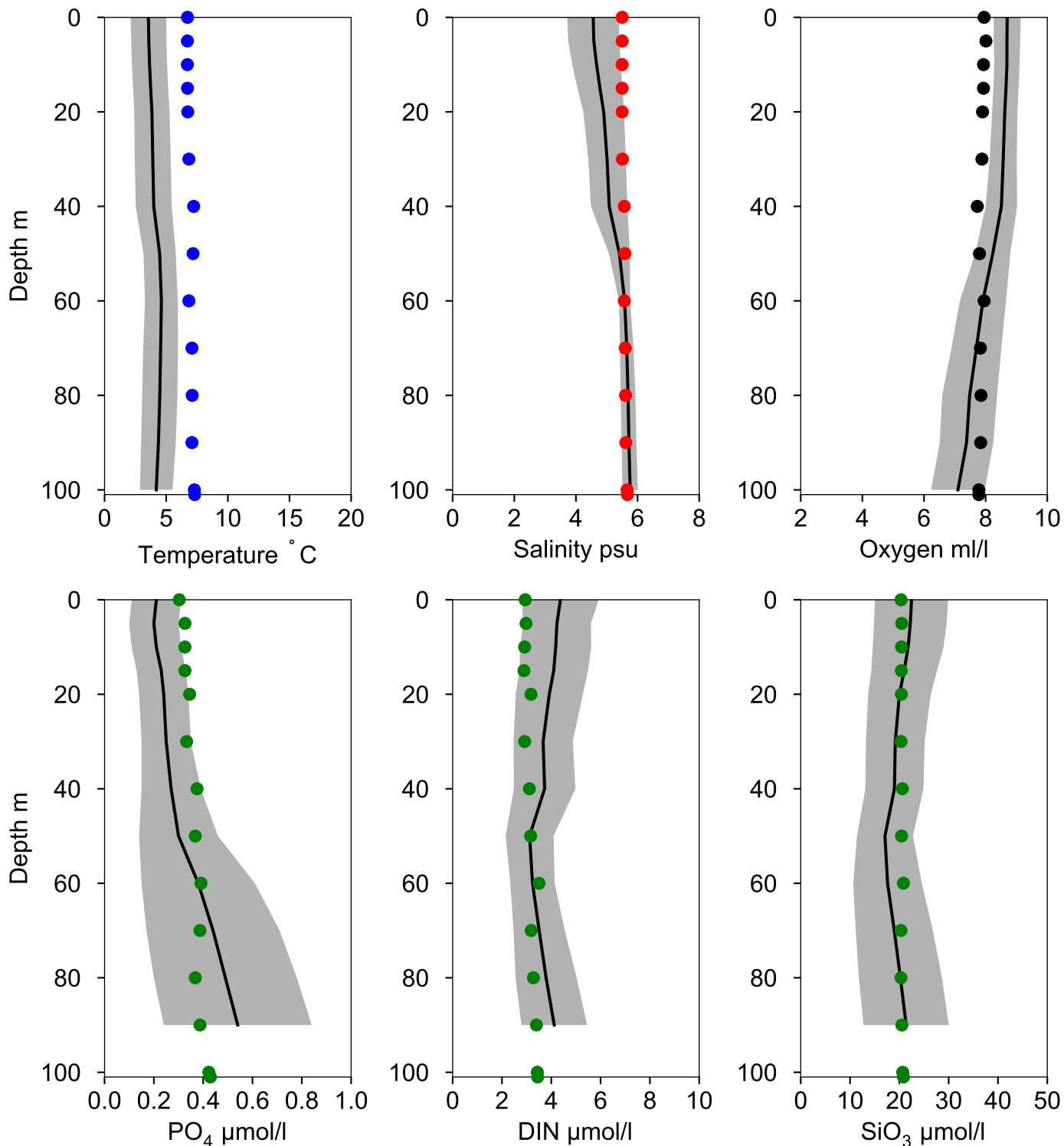
— Mean 1991-2020 St.Dev. ● 2025-12-10



Vertical profiles F18 SYDOSTBROTTE December

Statistics based on data from: Norra Kvarken

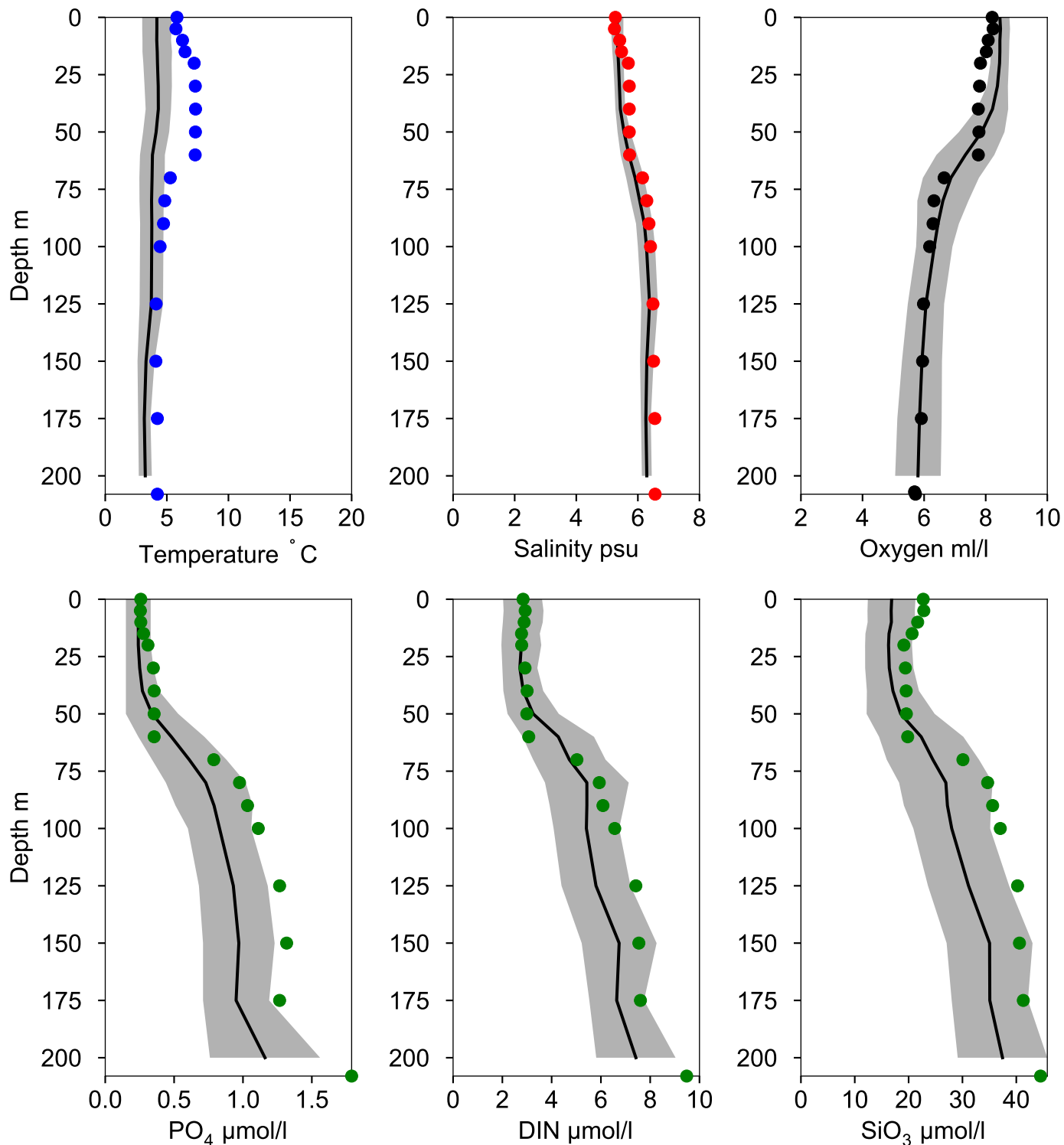
— Mean 1991-2020 St.Dev. ● 2025-12-10



Vertical profiles US5B / C1 December

Statistics based on data from: Bottenhavet

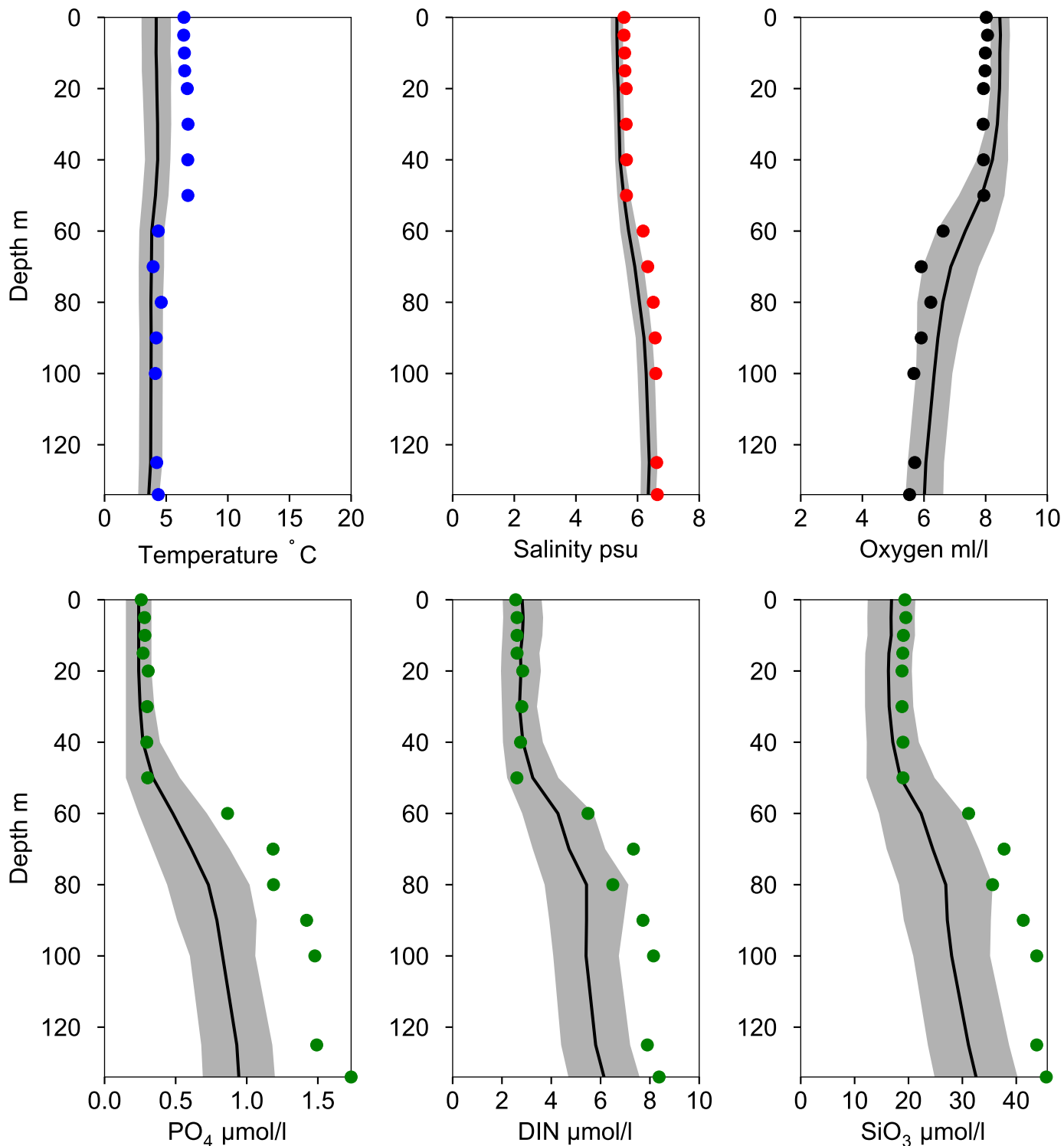
— Mean 1991-2020 ■ St.Dev. ● 2025-12-10



Vertical profiles F26 / C15 December

Statistics based on data from: Bottenhavet

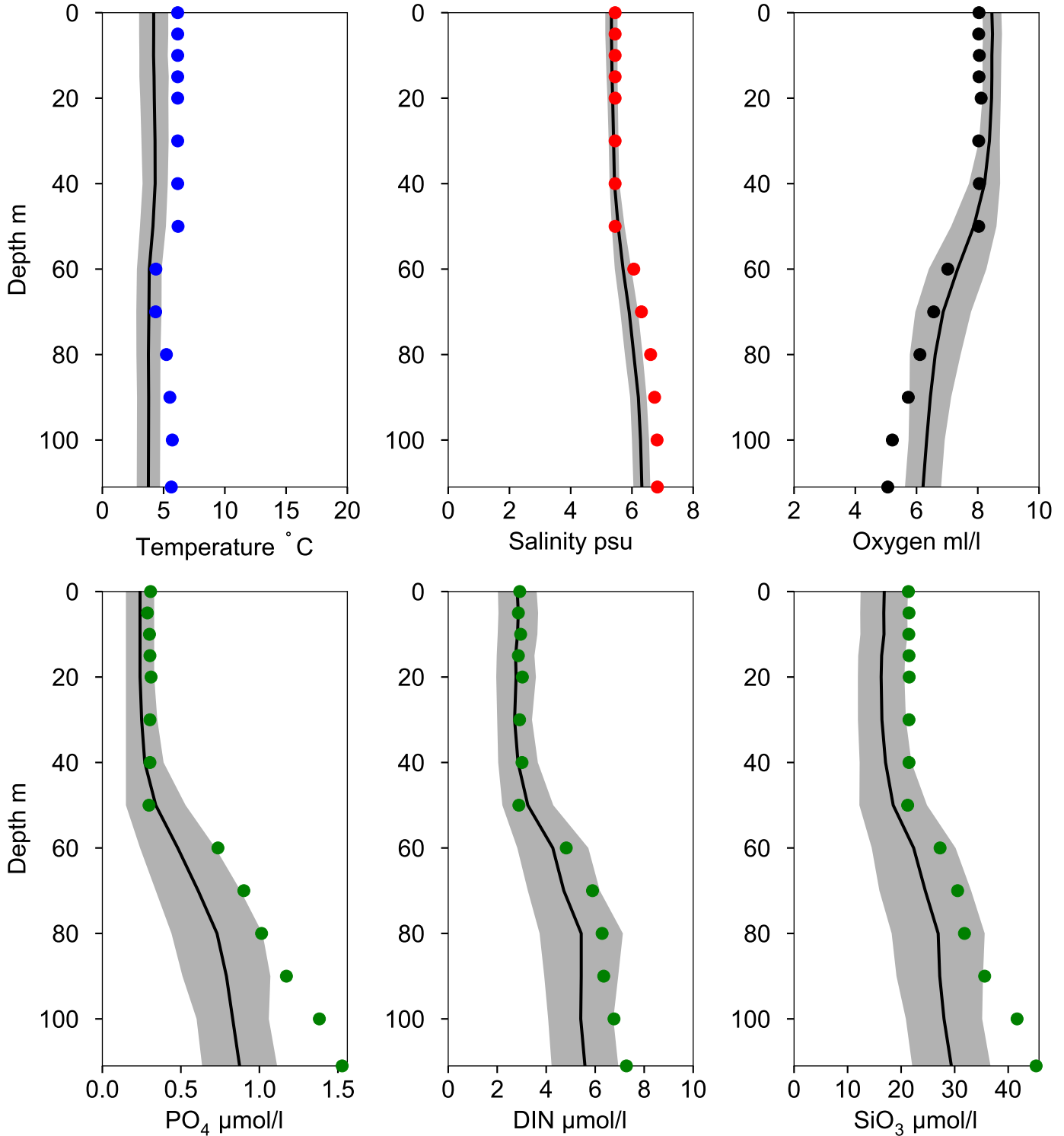
— Mean 1991-2020 ■ St.Dev. ● 2025-12-10



Vertical profiles SS29 December

Statistics based on data from: Bottenhavet

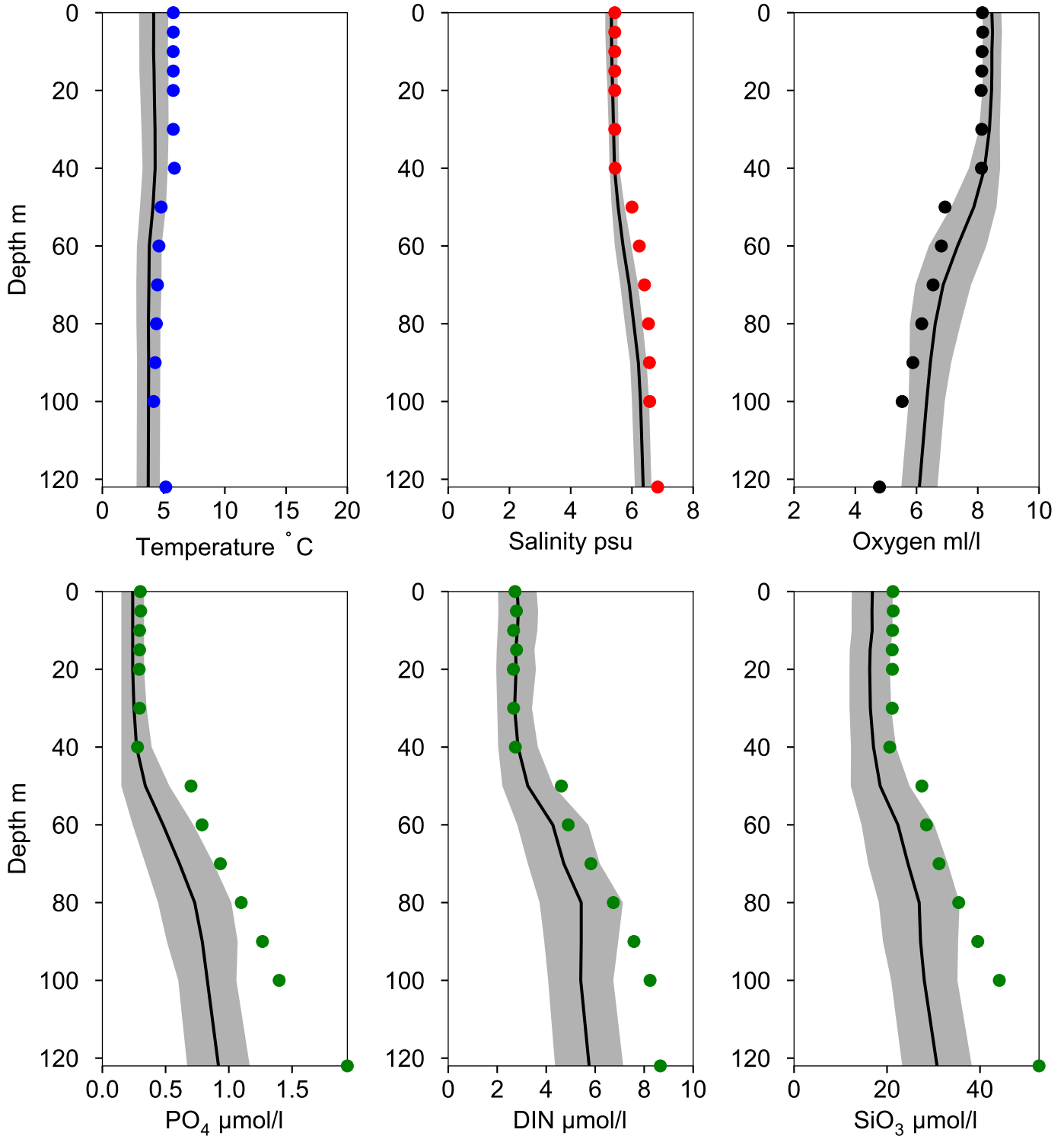
— Mean 1991-2020 ■ St.Dev. ● 2025-12-10



Vertical profiles SR5/LL4 December

Statistics based on data from: Bottenhavet

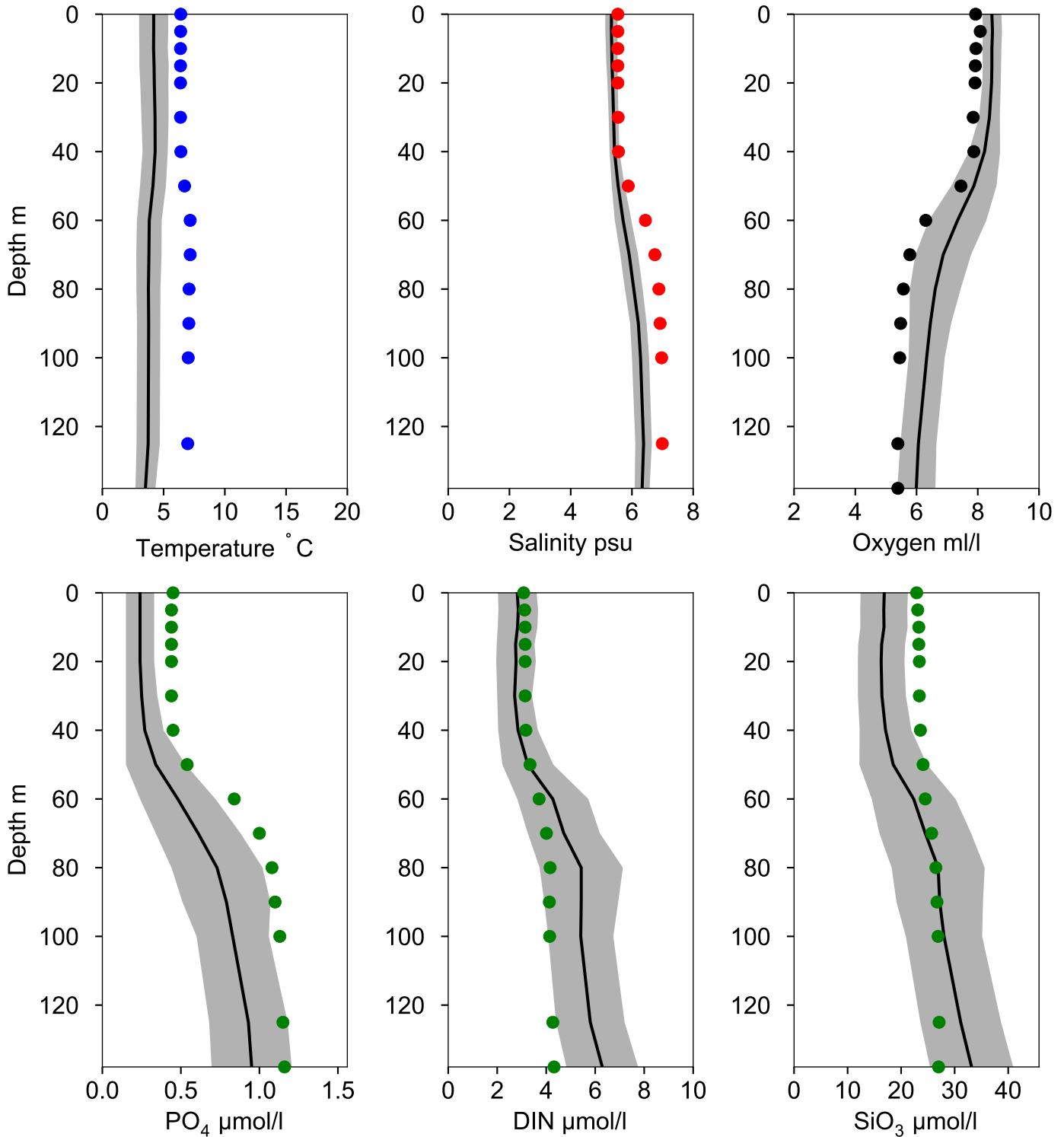
— Mean 1919-2020 ■ St.Dev. ● 2025-12-11



Vertical profiles F33 GRUNDKALLEN December

Statistics based on data from: Bottenhavet

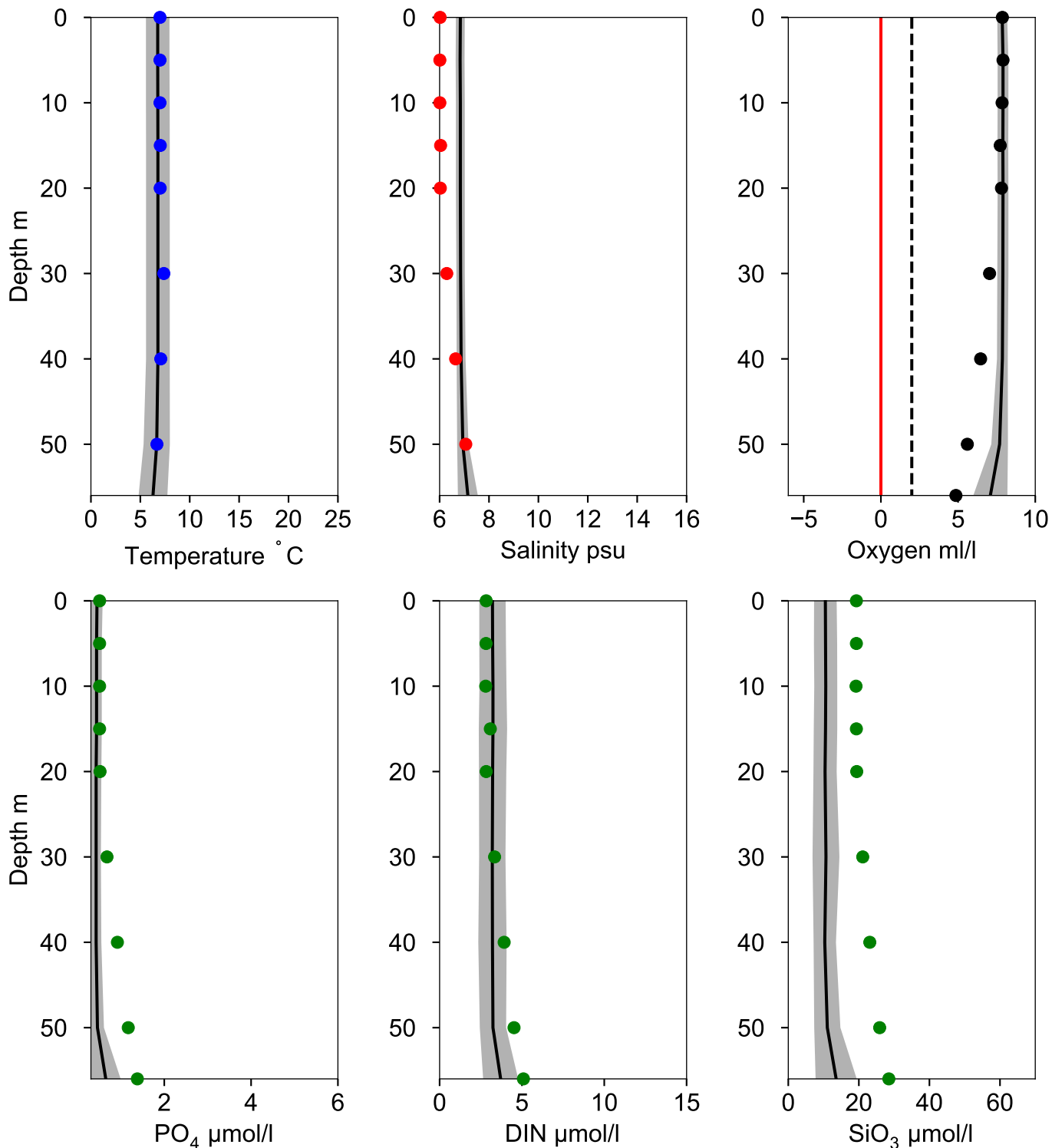
— Mean 1991-2020 ■ St.Dev. ● 2025-12-11



Vertical profiles TRÖSKELN ÅLANDS HAV December

Statistics based on data from: Norra Egentliga Östersjön

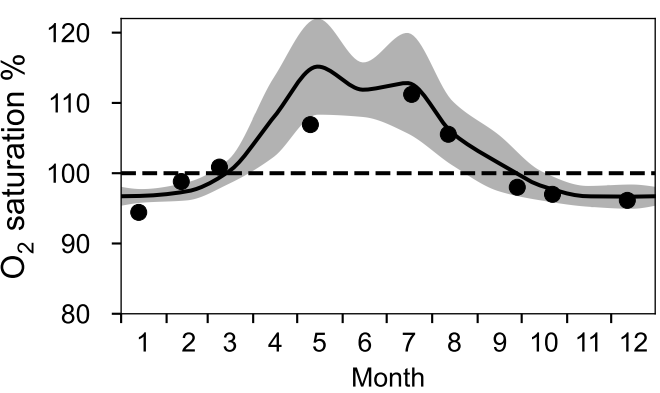
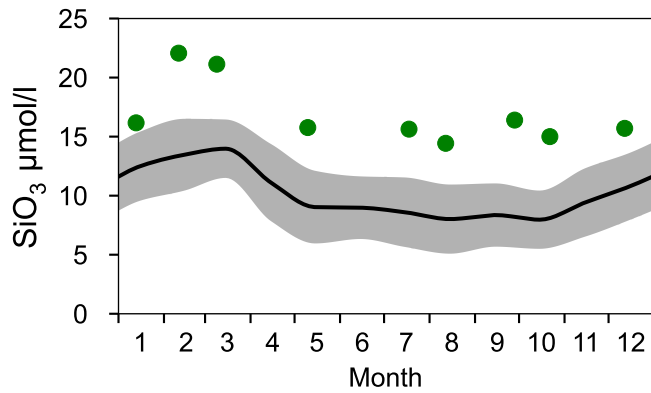
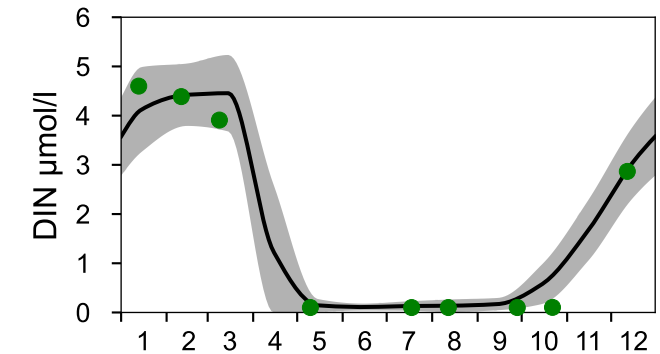
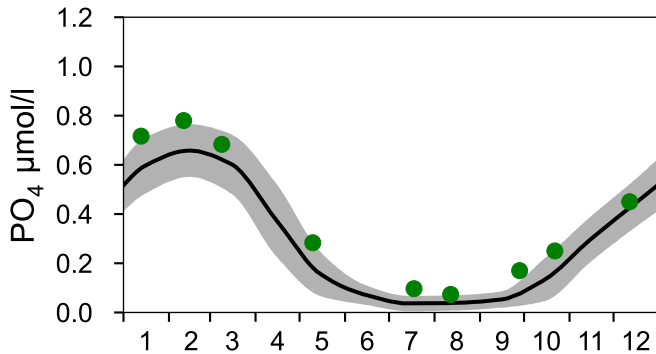
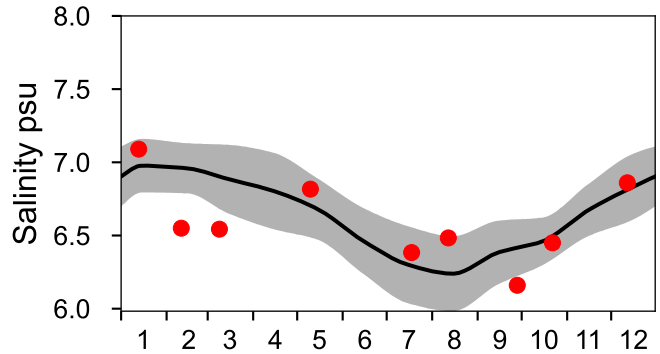
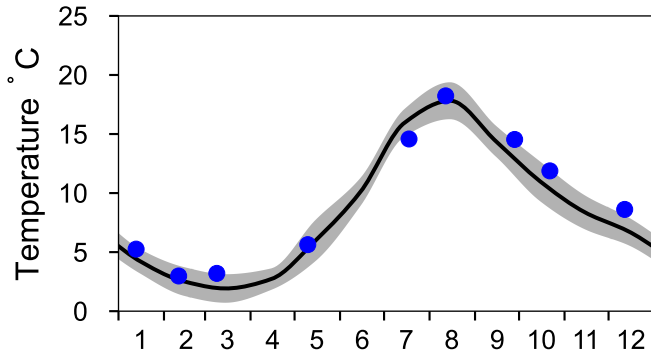
— Mean 1991-2020 ■ St.Dev. ● 2025-12-12



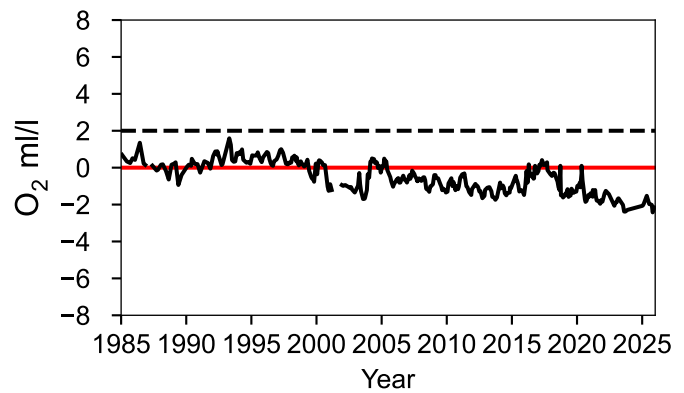
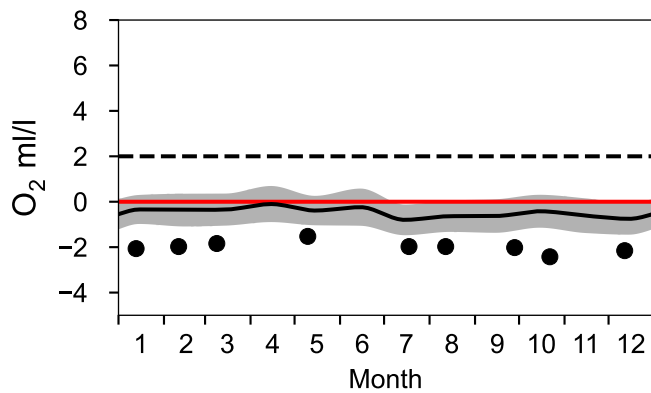
STATION BY29 / LL19 SURFACE WATER (0-10 m)

Annual Cycles

— Mean 1991-2020 St.Dev. ● 2025

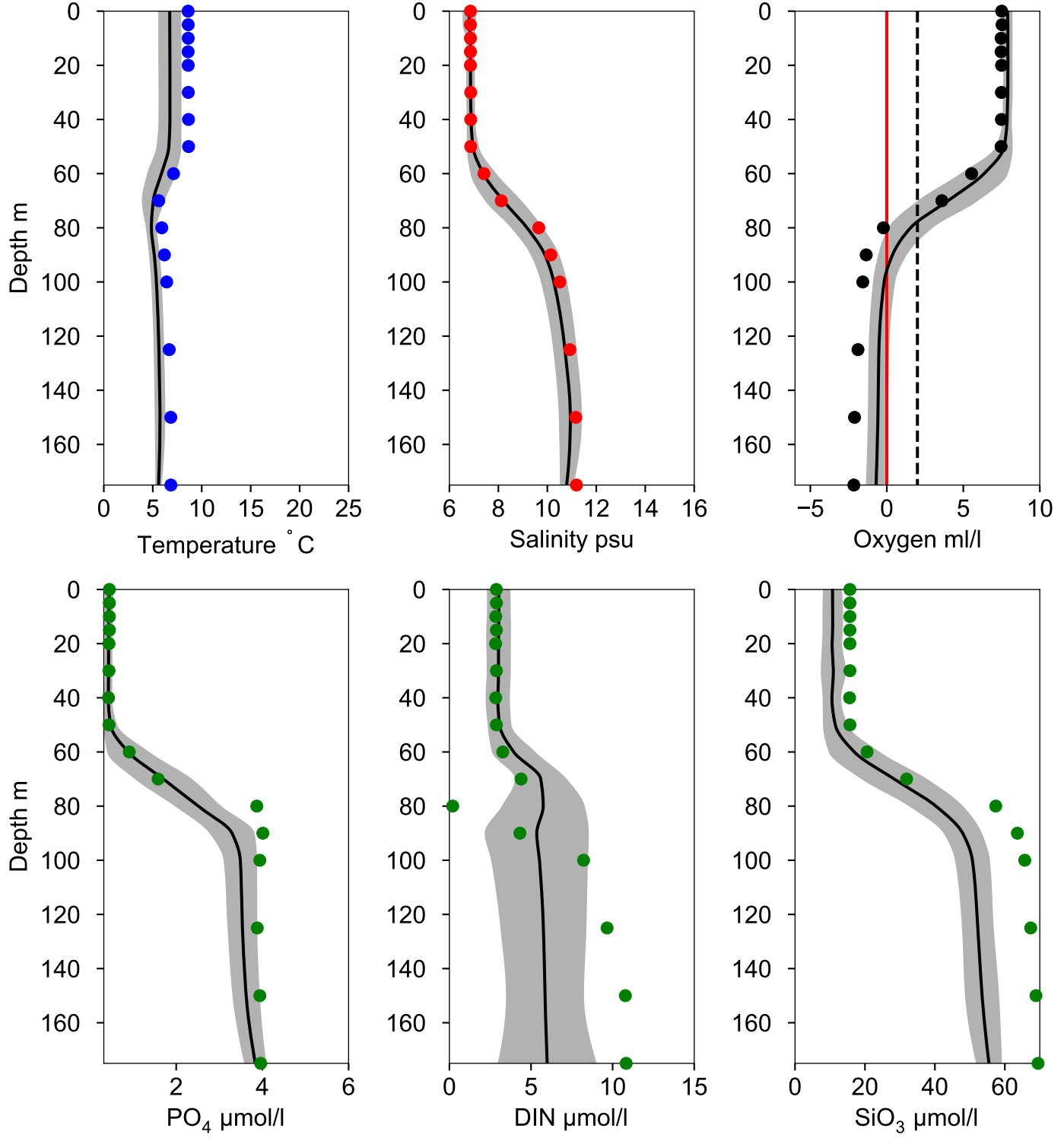


OXYGEN IN BOTTOM WATER (depth >= 150 m)



Vertical profiles BY29 / LL19 December

— Mean 1991-2020 St.Dev. ● 2025-12-12



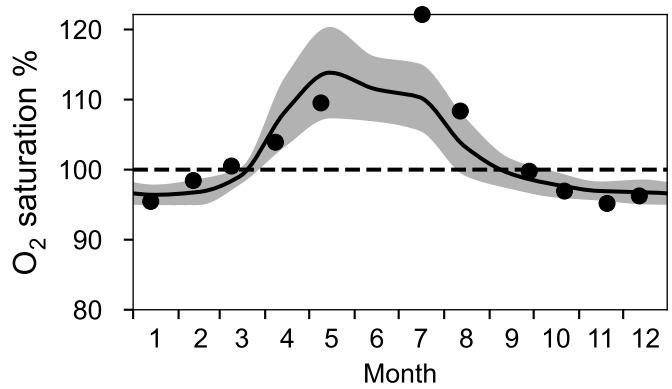
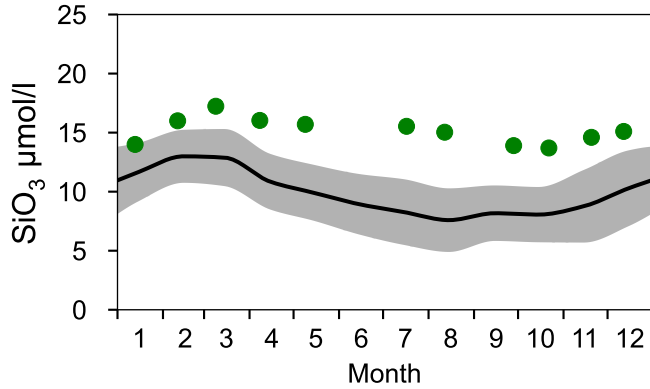
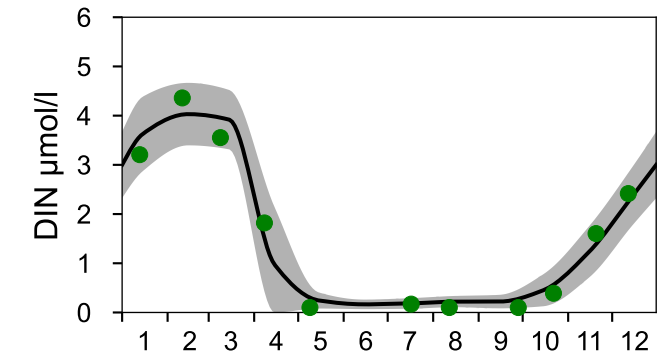
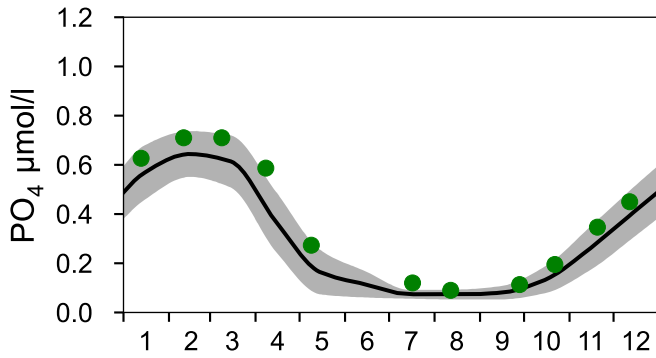
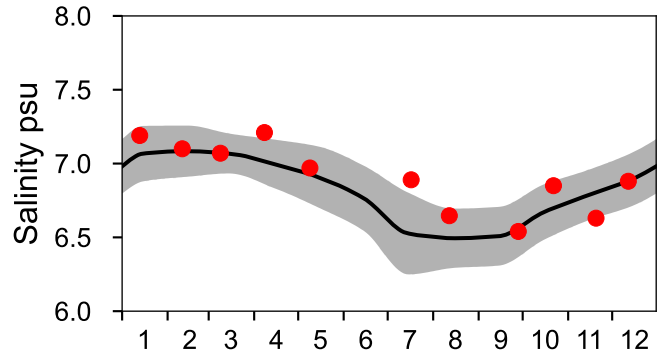
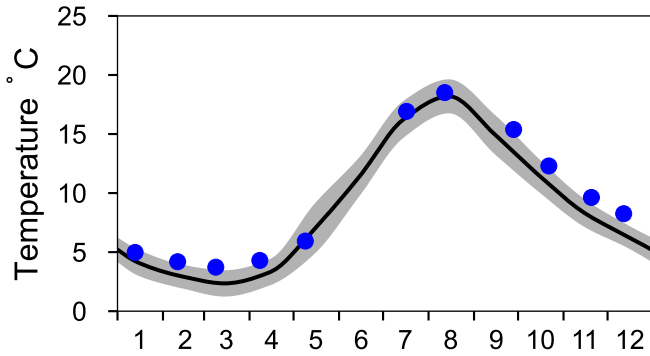
STATION BY20 FÄRÖDJ SURFACE WATER (0-10 m)

Annual Cycles

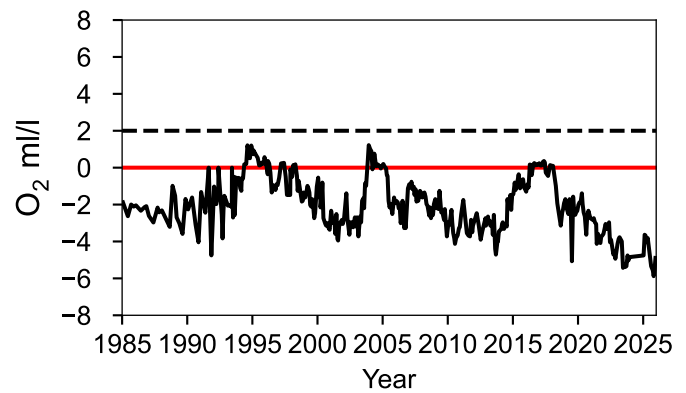
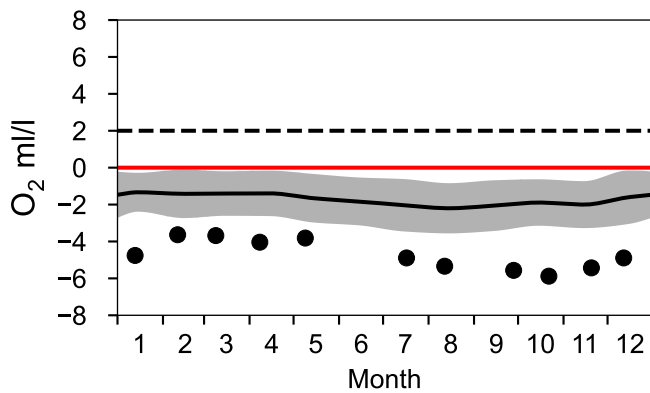
— Mean 1991-2020

■ St.Dev.

● 2025

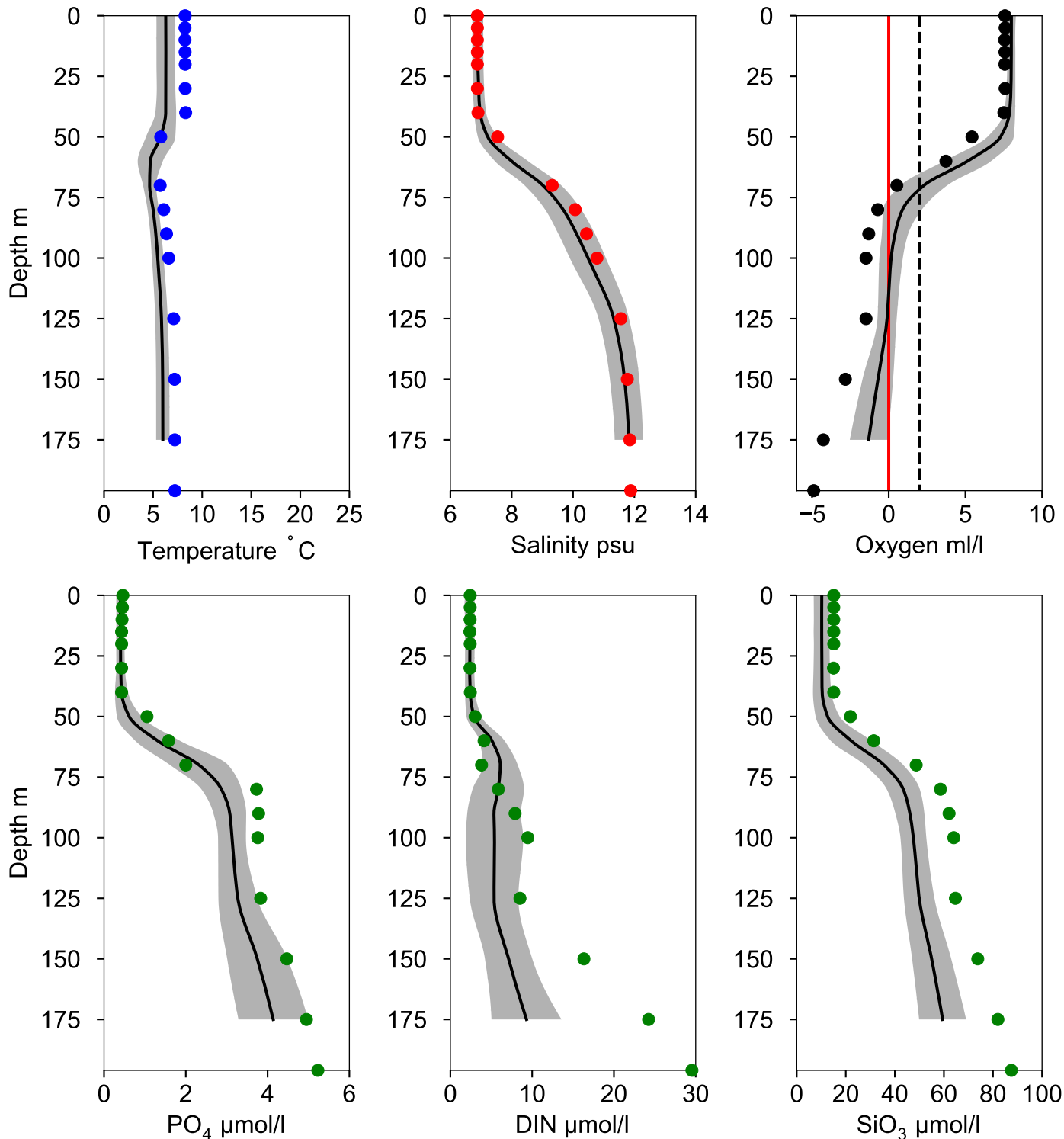


OXYGEN IN BOTTOM WATER (depth >= 175 m)



Vertical profiles BY20 FÅRÖDJ December

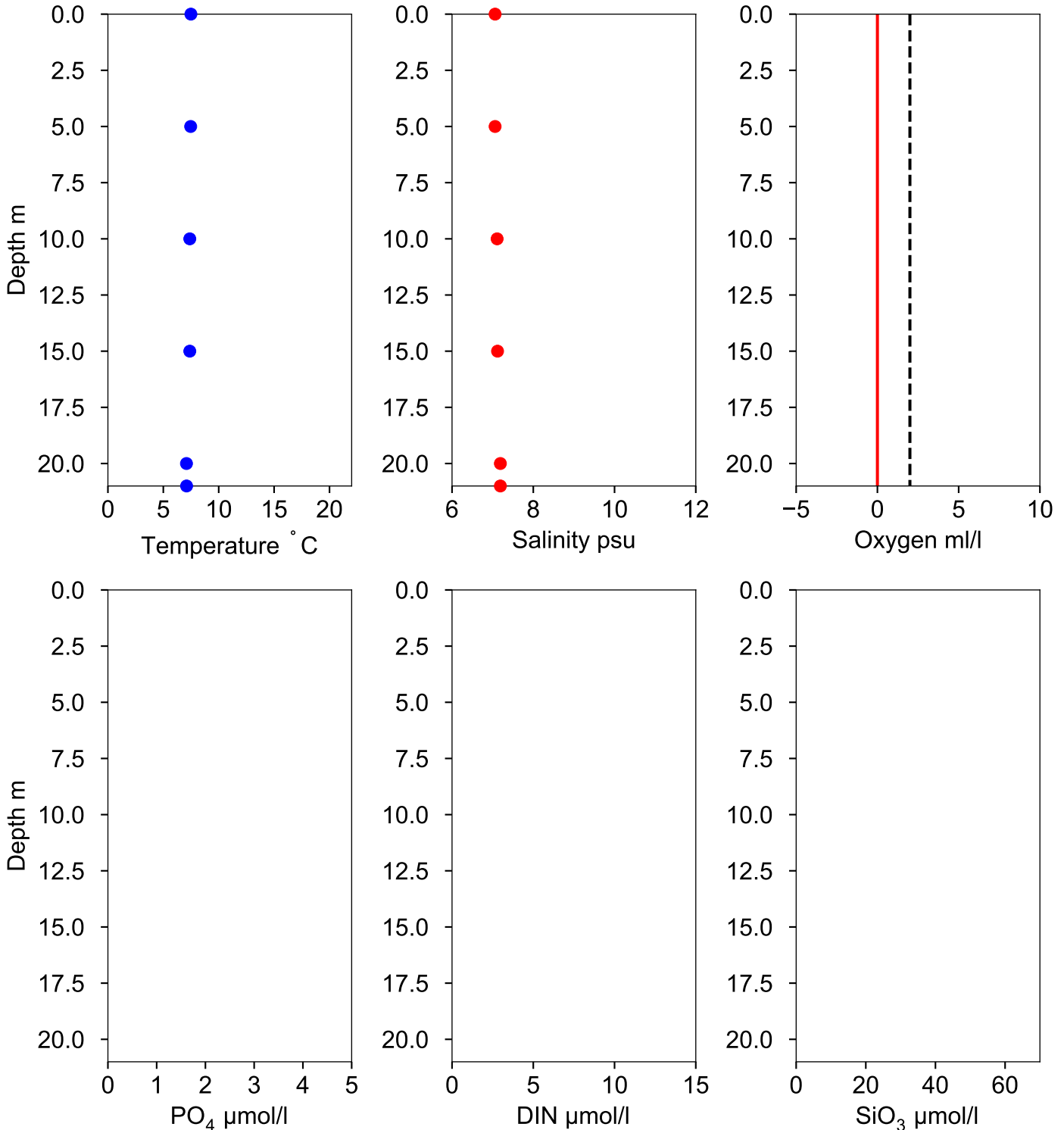
— Mean 1991-2020 St.Dev. ● 2025-12-12



Vertical profiles ÖSTERGARNSHOLM December

Statistics based on data from: Östra Ölands, sydöstra Gotlands kustvatten samt Gotska sandön

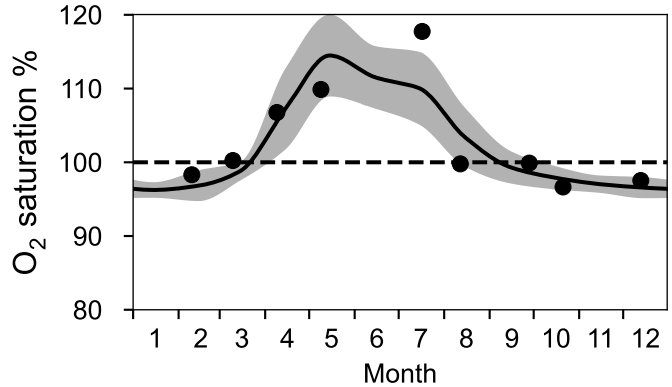
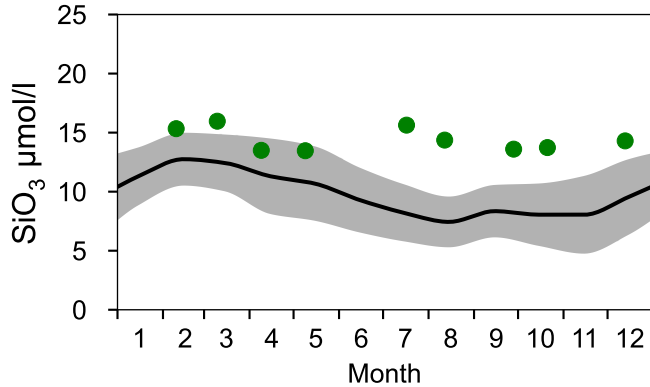
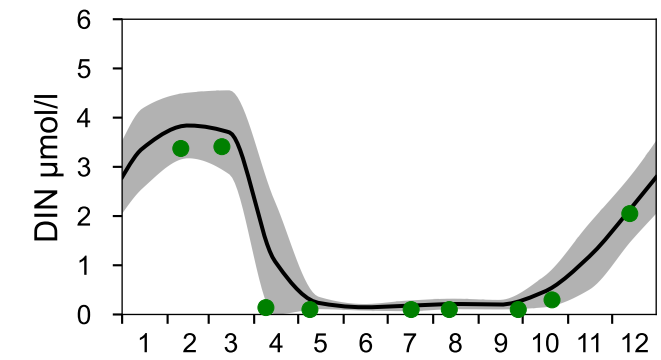
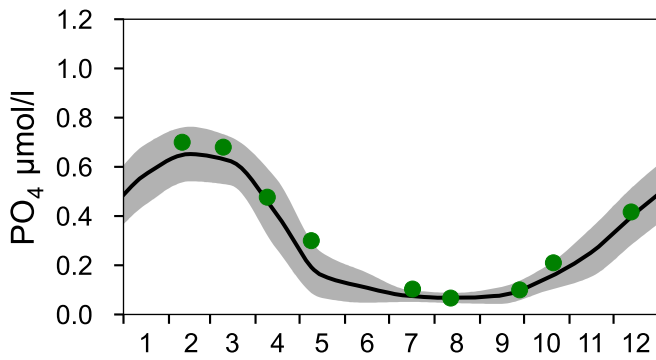
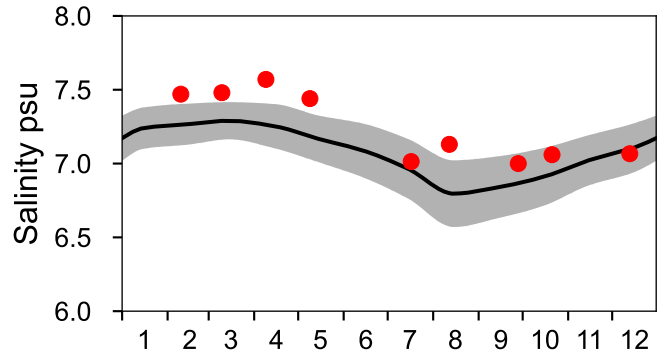
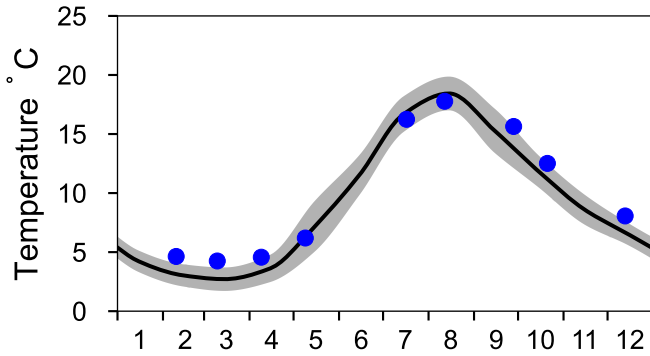
— Mean 1991-2020 ■ St.Dev. ● 2025-12-12



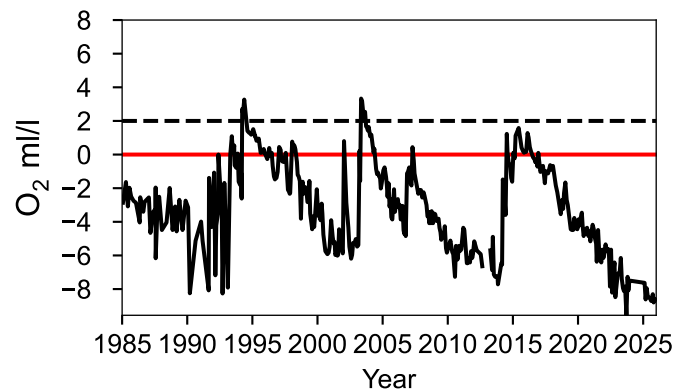
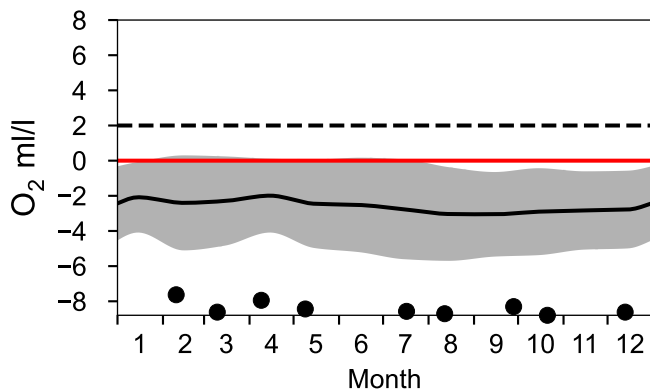
STATION BY15 GOTLANDSDJ SURFACE WATER (0-10 m)

Annual Cycles

— Mean 1991-2020 St.Dev. ● 2025

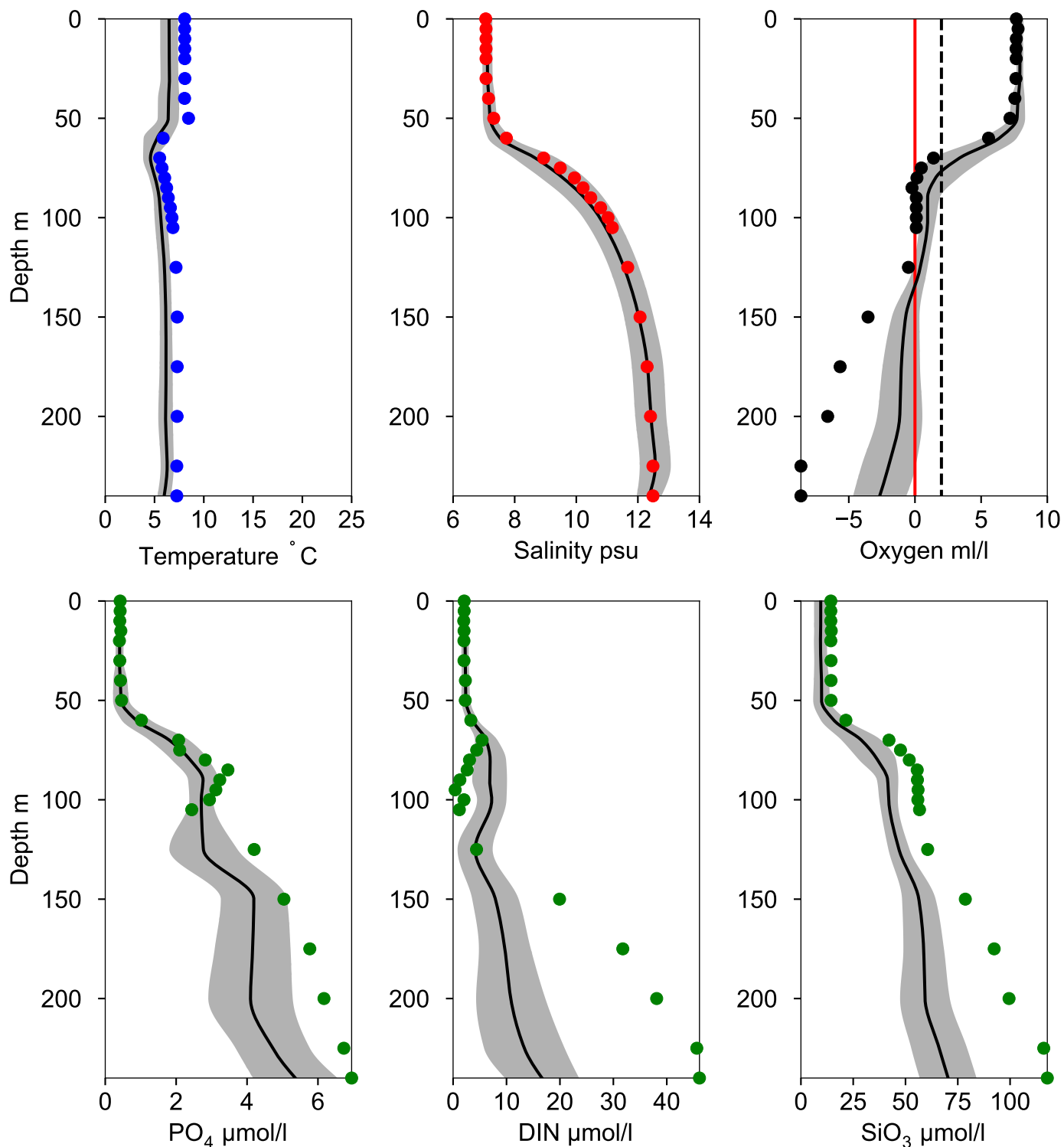


OXYGEN IN BOTTOM WATER (depth >= 225 m)



Vertical profiles BY15 GOTLANDSDJ December

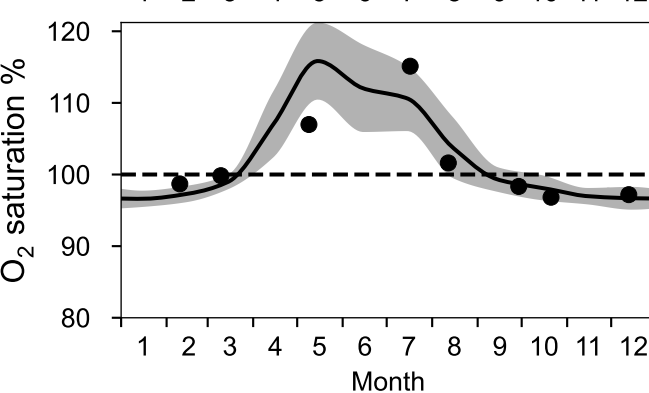
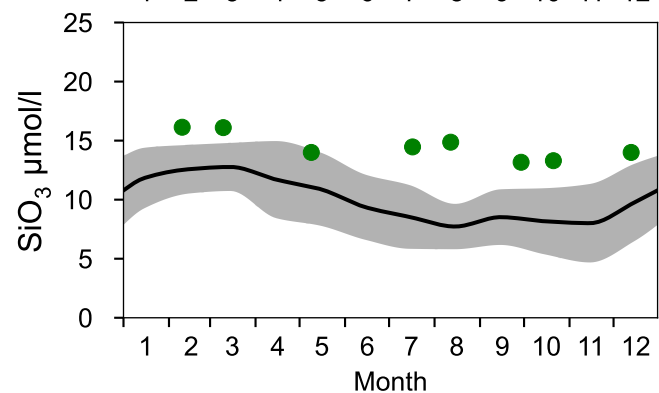
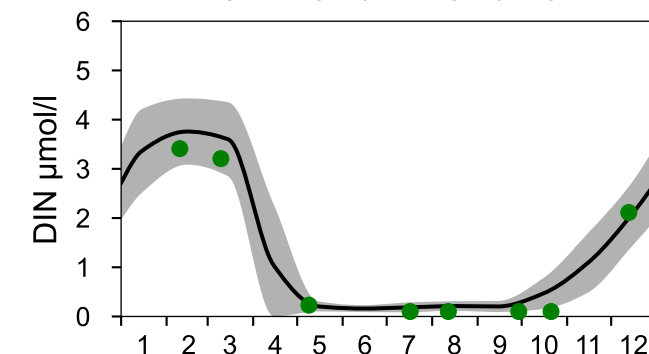
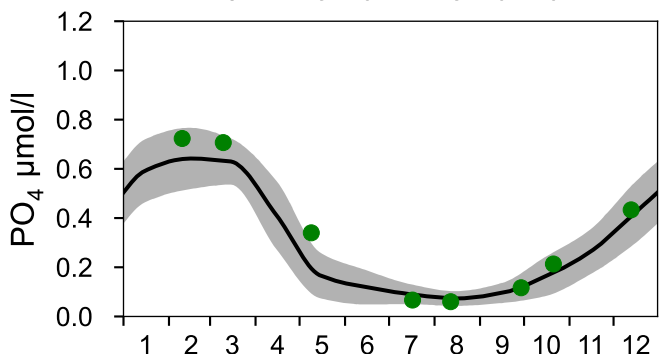
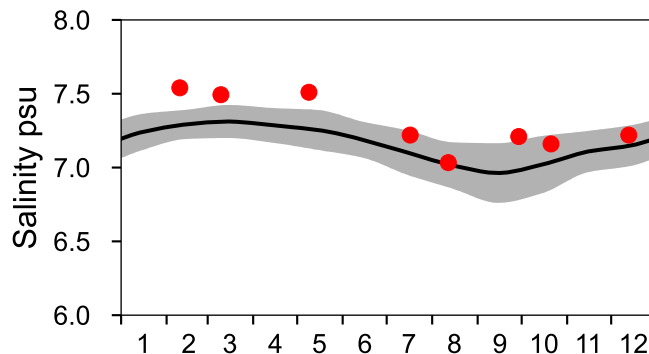
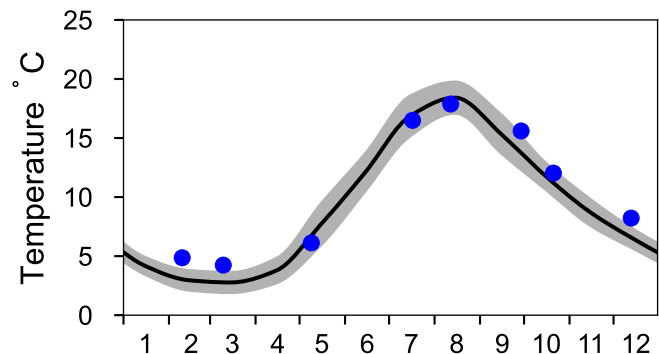
— Mean 1991-2020 St.Dev. ● 2025-12-13



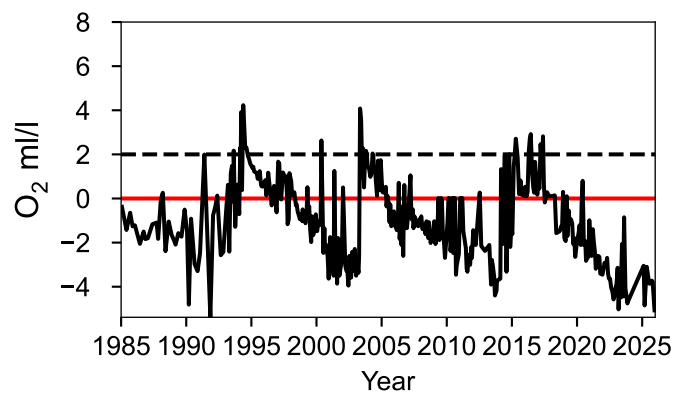
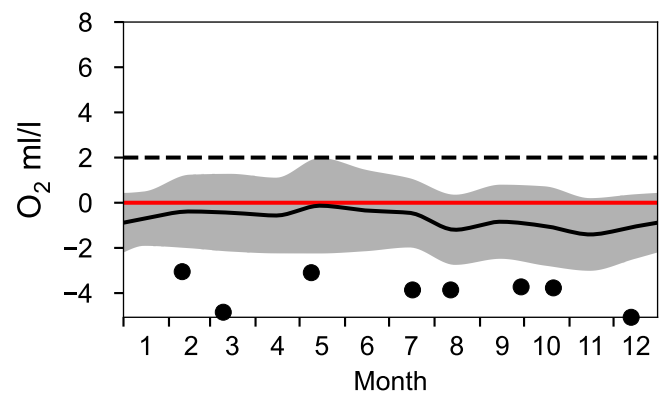
STATION BY10 SURFACE WATER (0-10 m)

Annual Cycles

— Mean 1991-2020 St.Dev. ● 2025

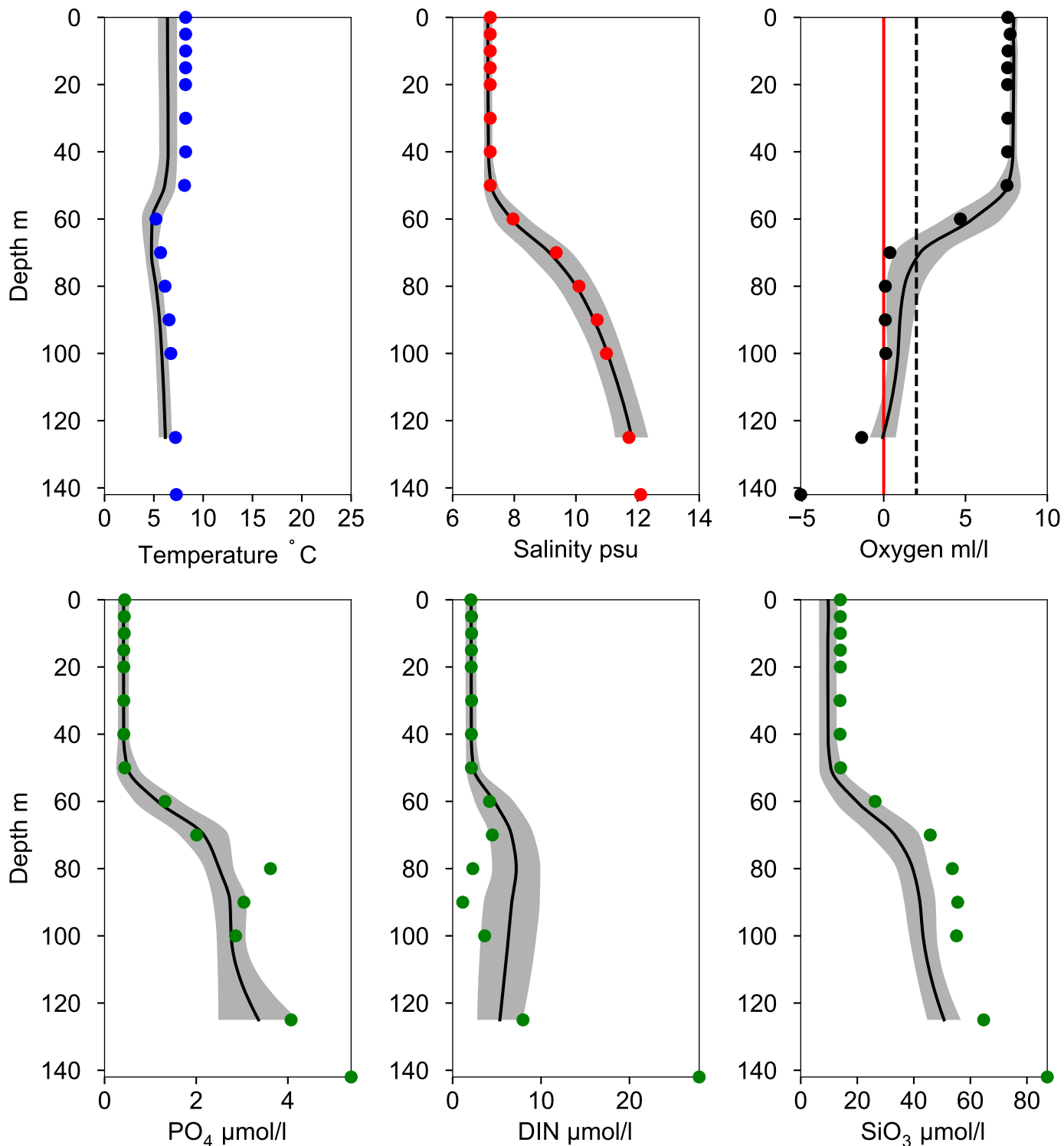


OXYGEN IN BOTTOM WATER (depth >= 125 m)



Vertical profiles BY10 December

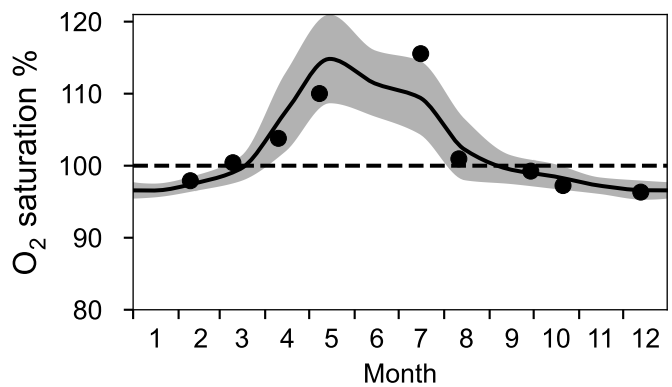
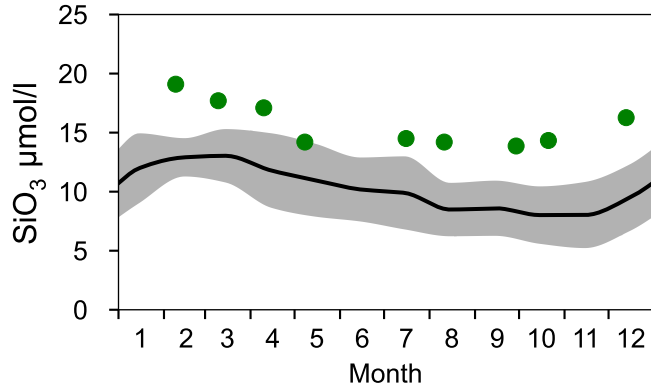
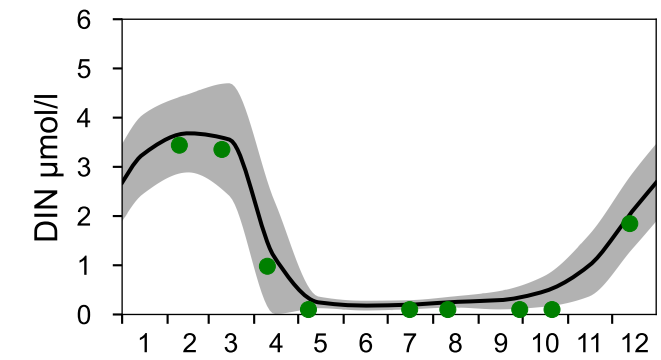
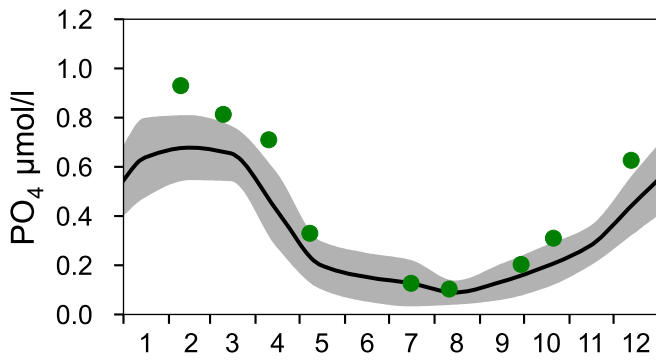
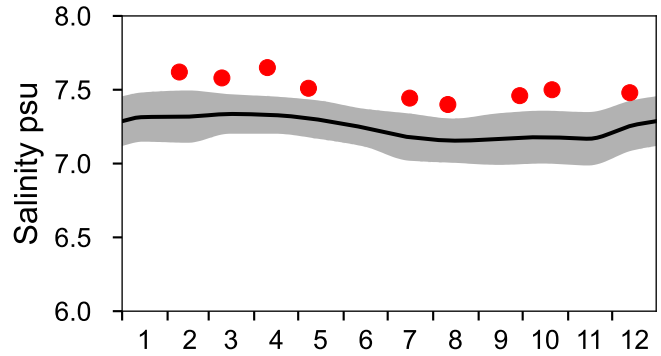
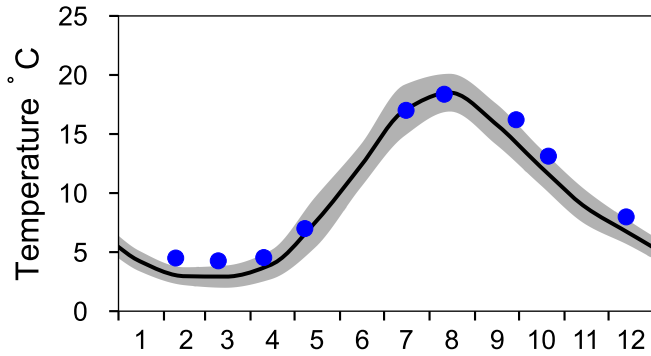
— Mean 1991-2020 St.Dev. ● 2025-12-13



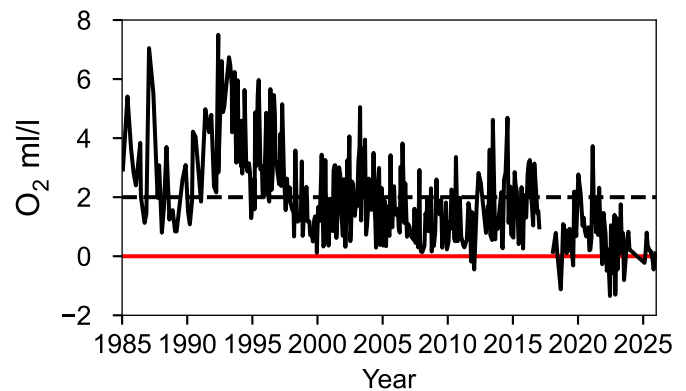
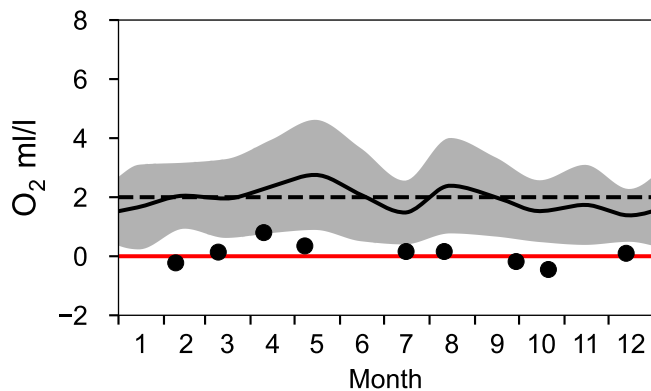
STATION BCS III-10 SURFACE WATER (0-10 m)

Annual Cycles

— Mean 1991-2020 St.Dev. ● 2025

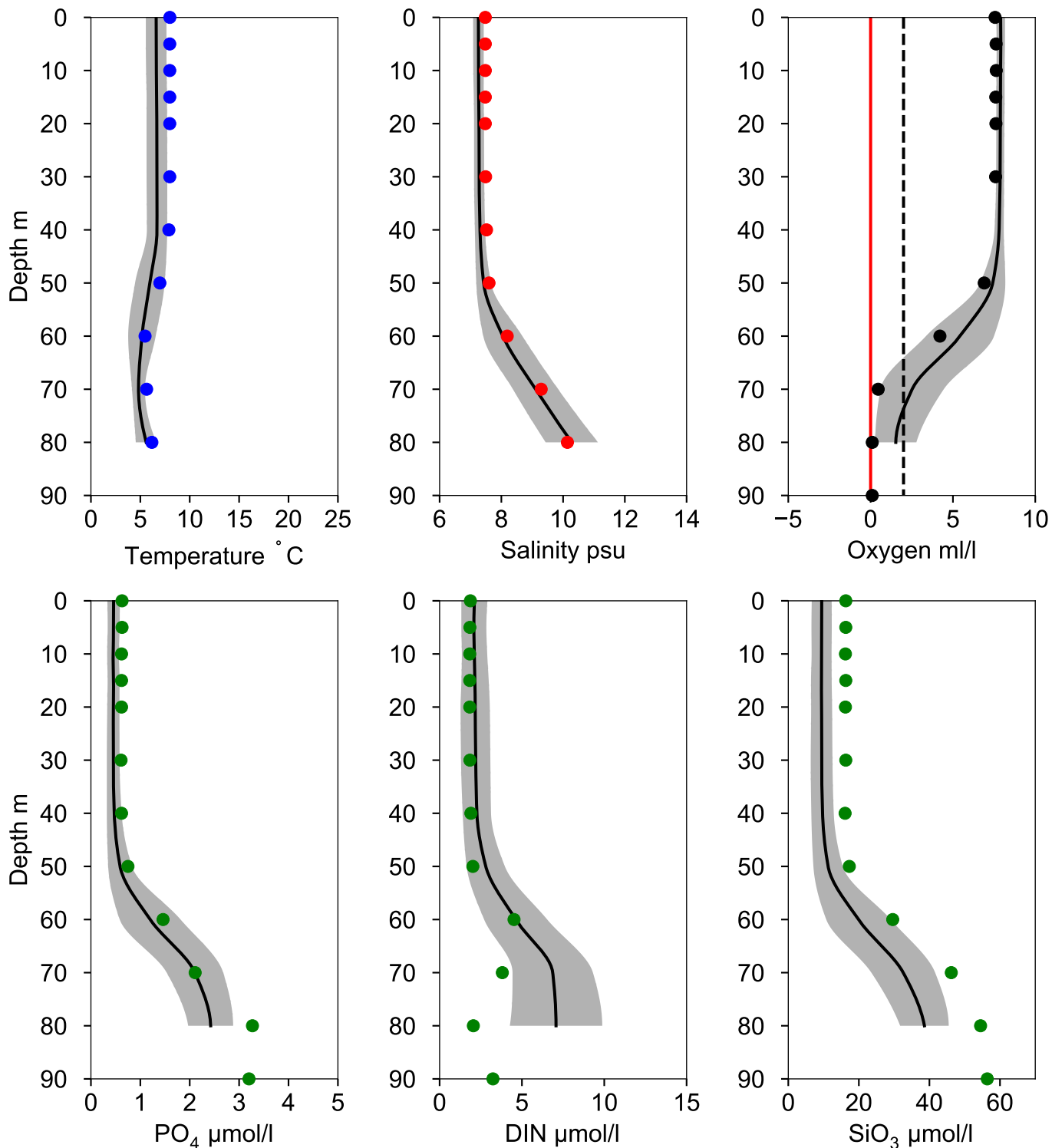


OXYGEN IN BOTTOM WATER (depth >= 80 m)



Vertical profiles BCS III-10 December

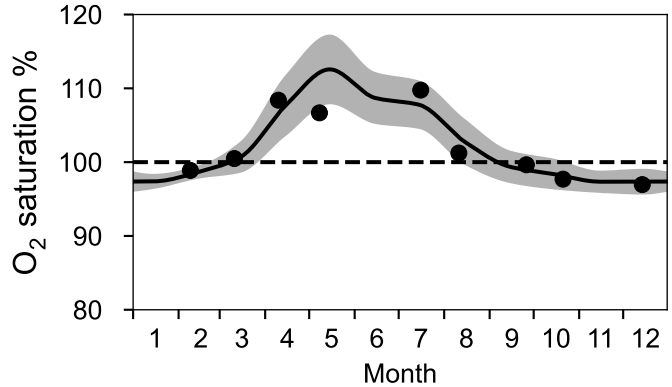
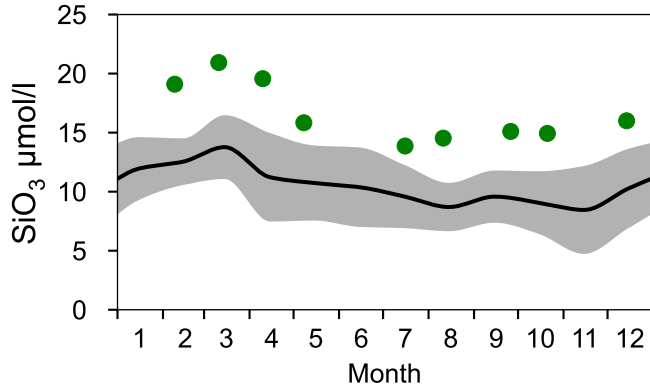
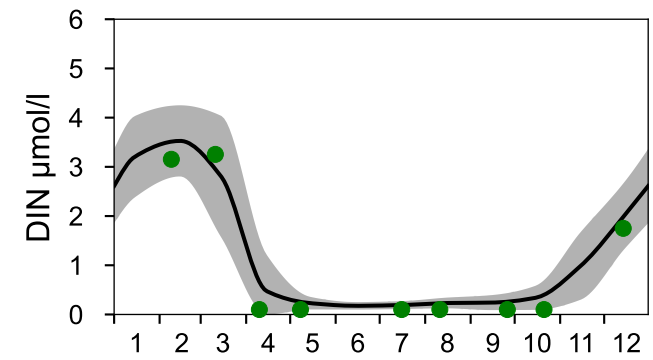
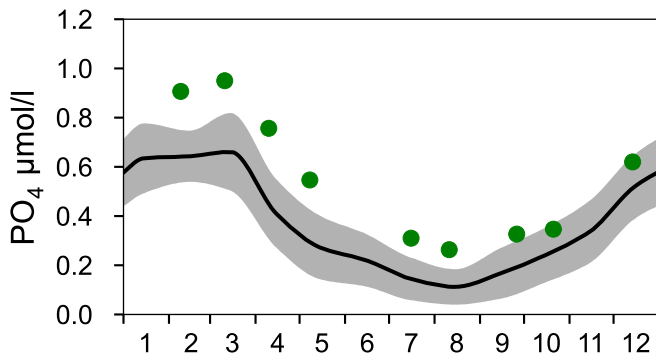
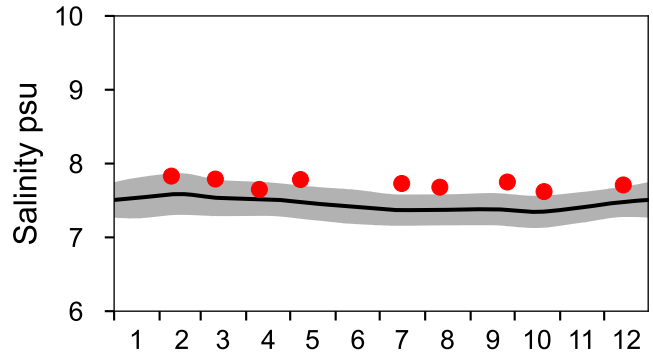
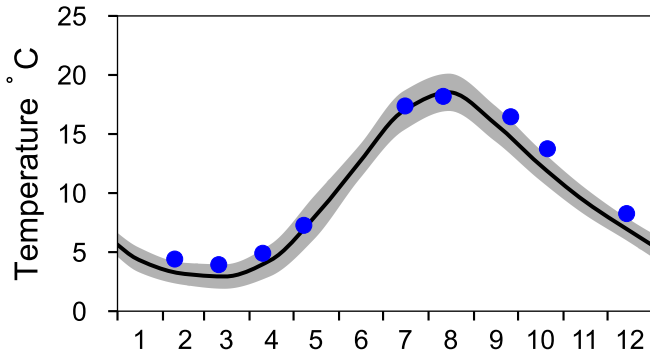
— Mean 1991-2020 St.Dev. ● 2025-12-13



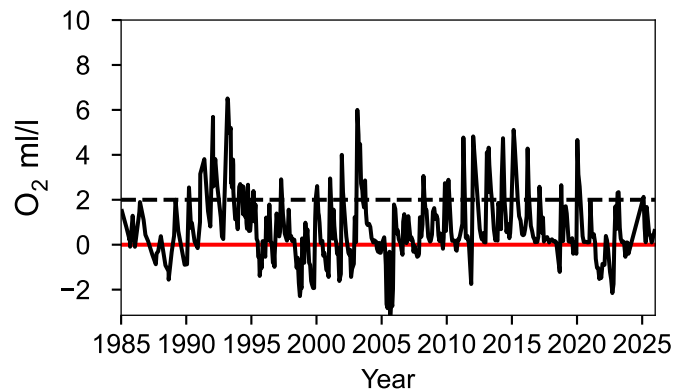
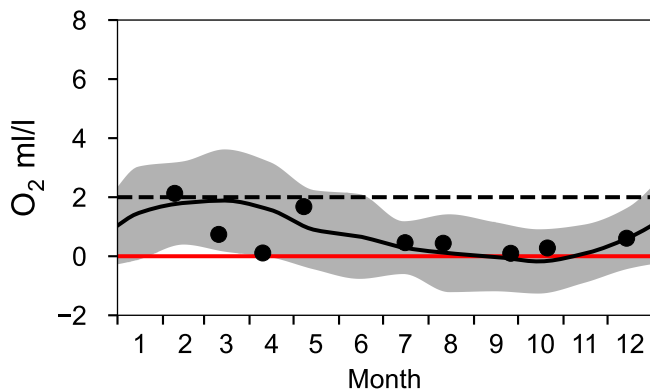
STATION BY5 BORNHOLMSDJ SURFACE WATER (0-10 m)

Annual Cycles

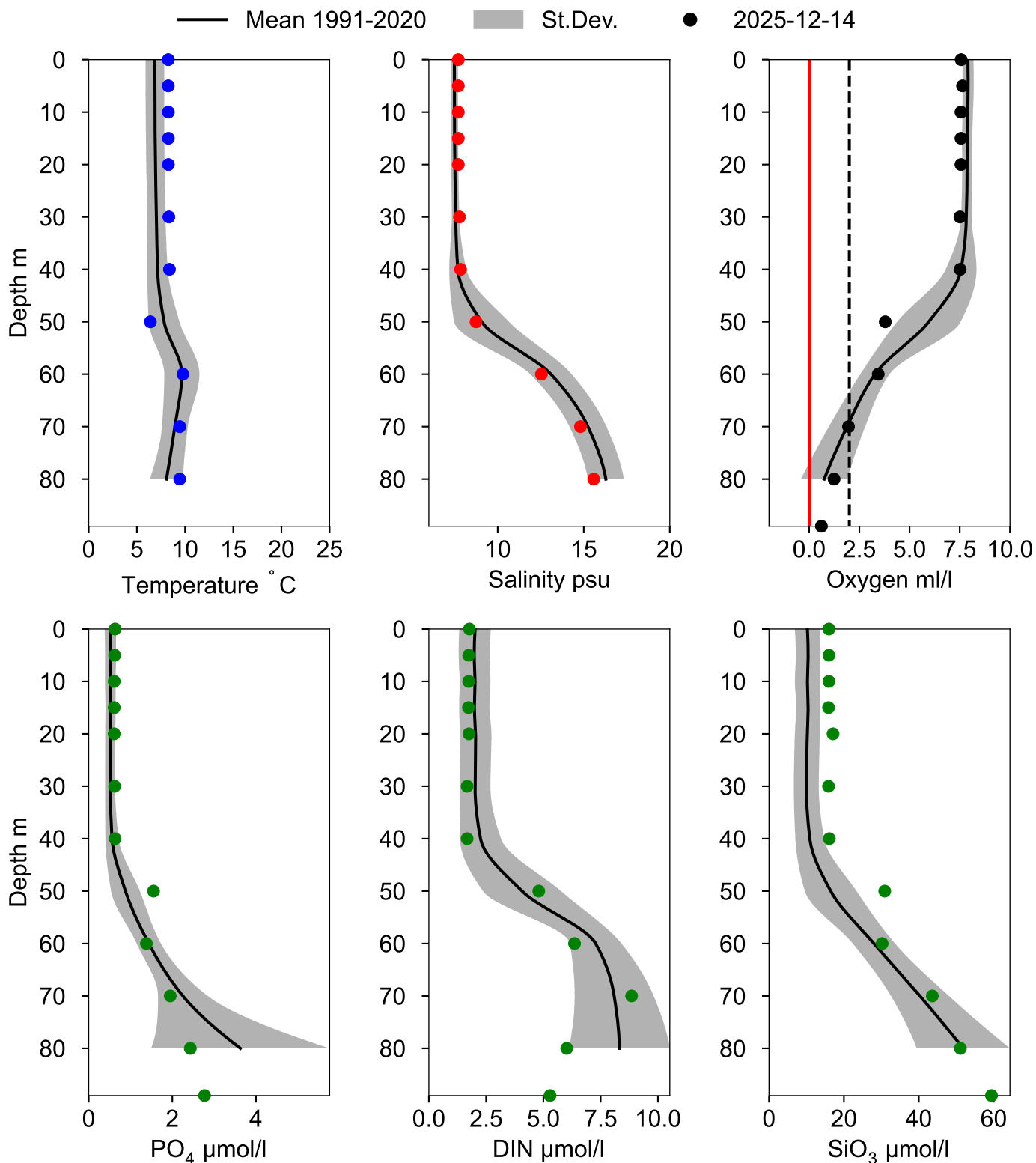
— Mean 1991-2020 St.Dev. ● 2025



OXYGEN IN BOTTOM WATER (depth >= 80 m)



Vertical profiles BY5 BORNHOLMSDJ December



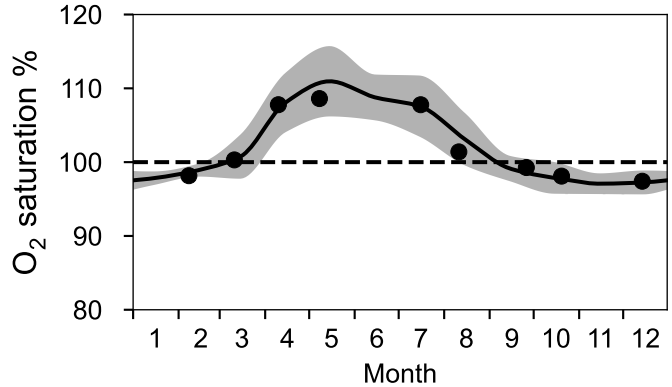
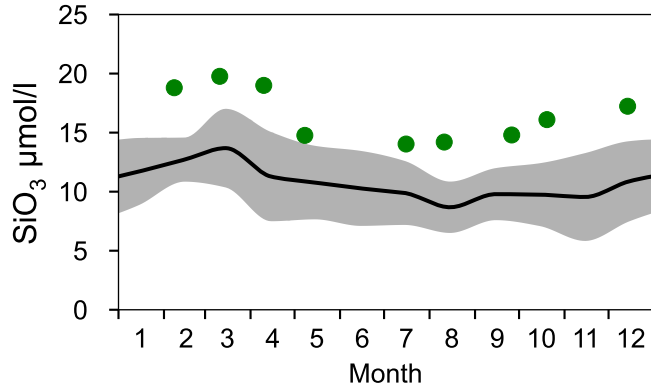
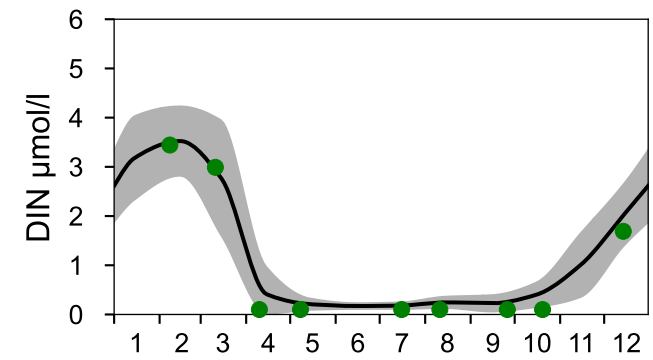
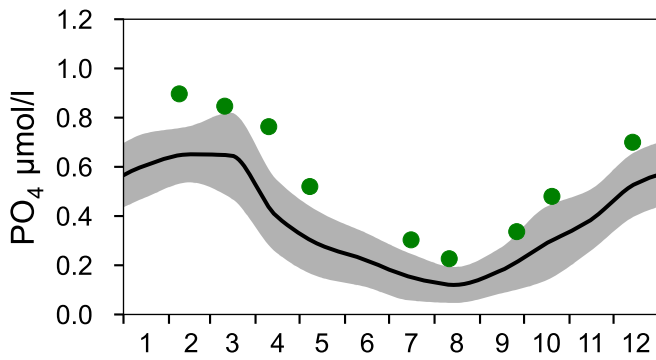
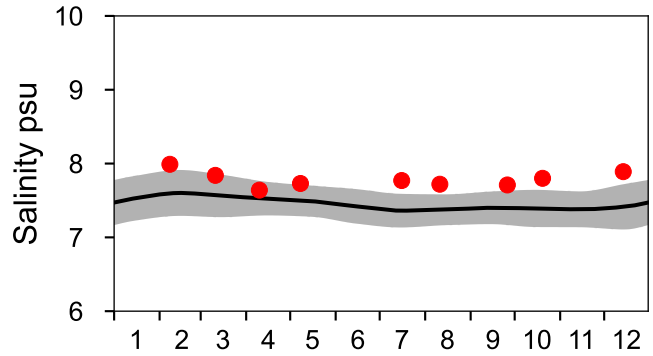
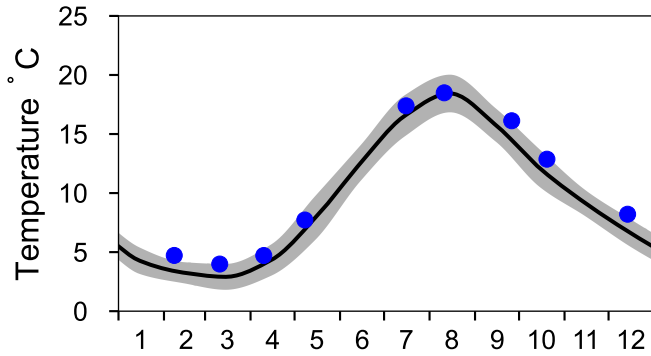
STATION BY4 CHRISTIANSÖ SURFACE WATER (0-10 m)

Annual Cycles

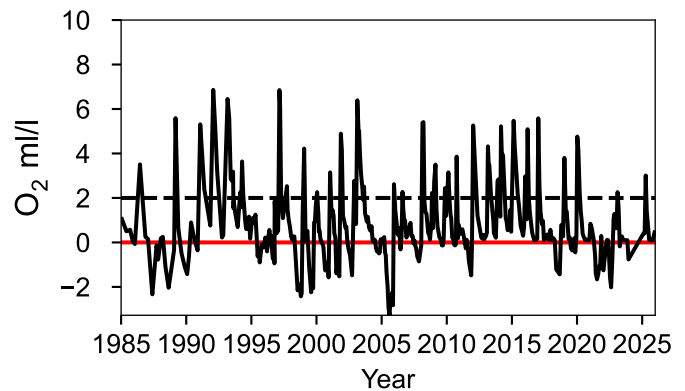
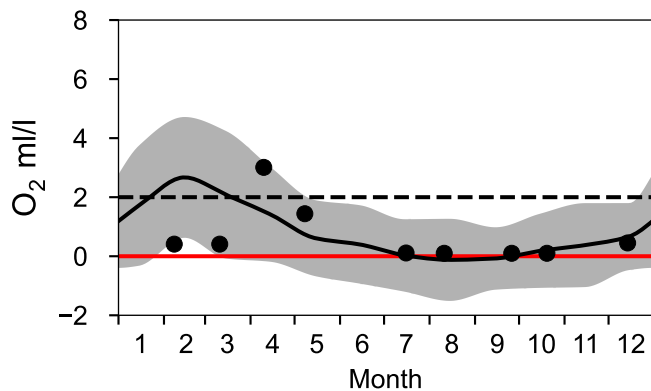
— Mean 1991-2020

■ St.Dev.

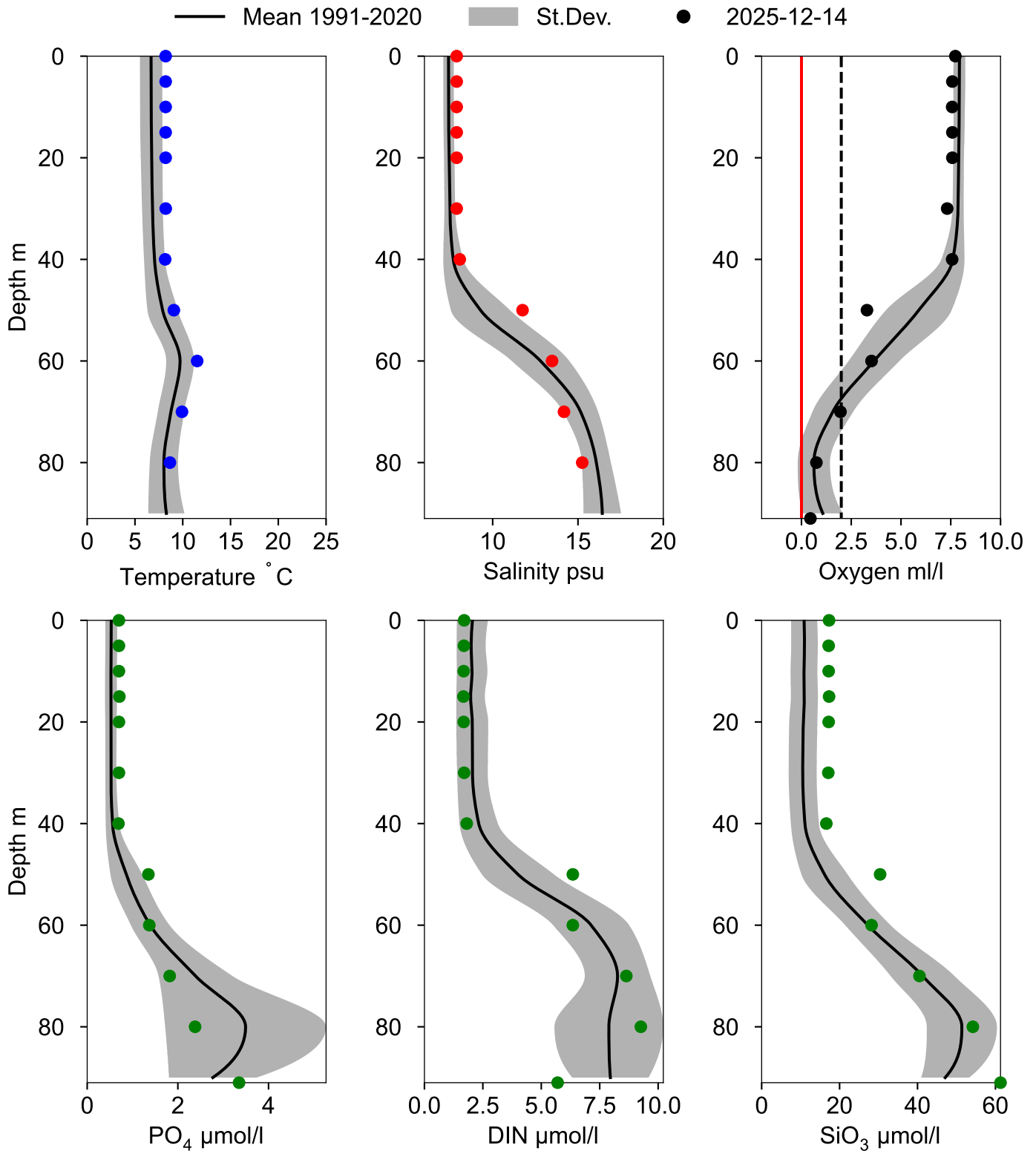
● 2025



OXYGEN IN BOTTOM WATER (depth >= 80 m)



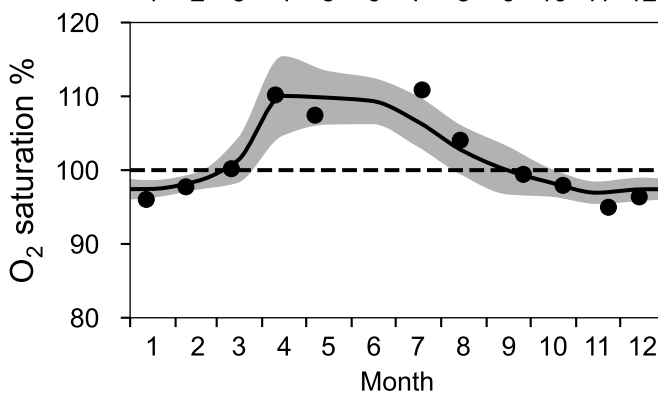
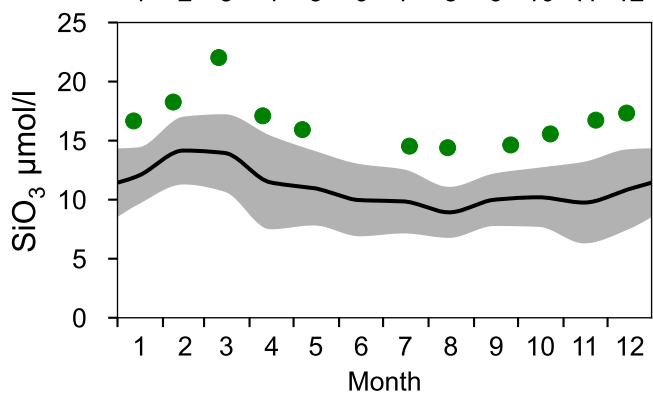
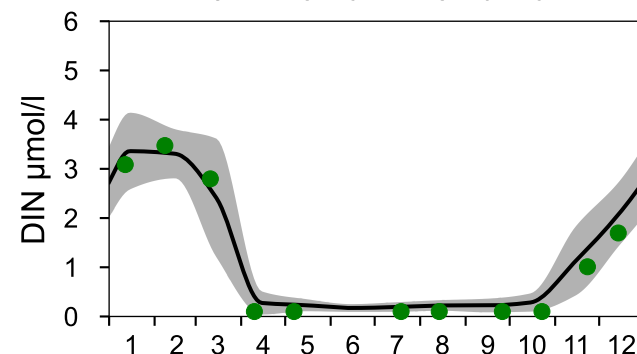
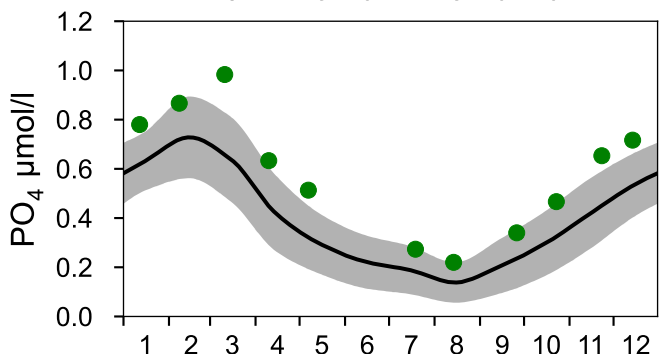
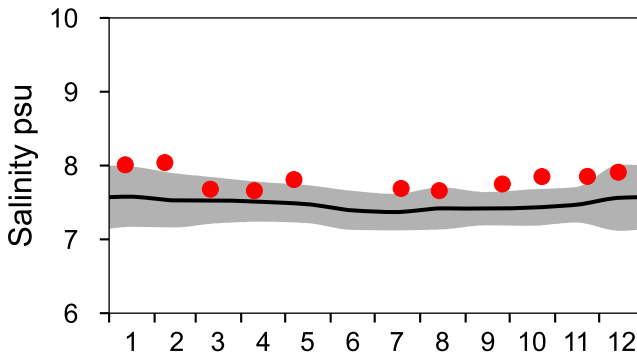
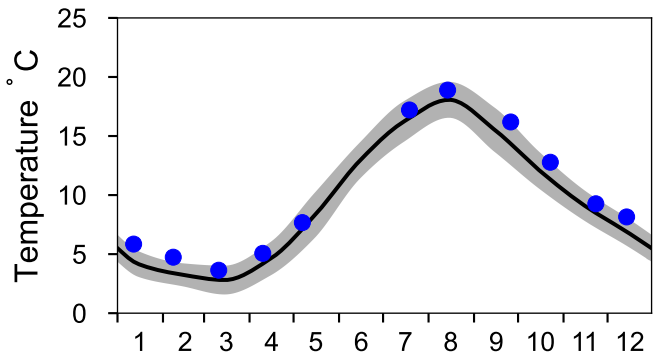
Vertical profiles BY4 CHRISTIANSÖ December



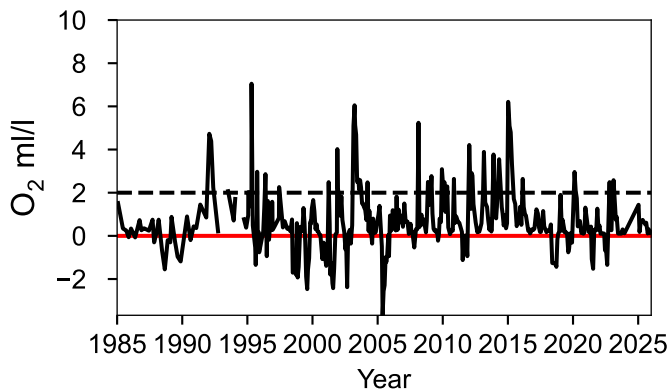
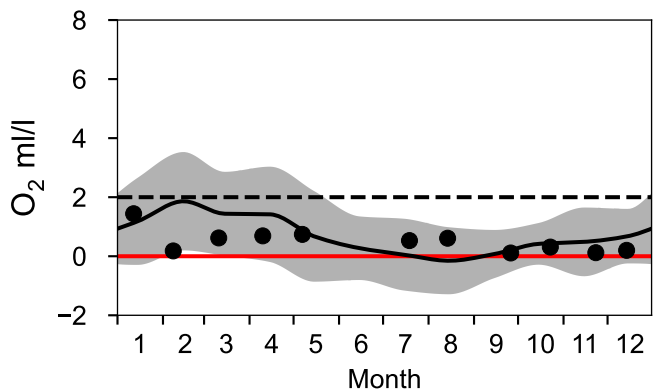
STATION HANÖBUKTEN SURFACE WATER (0-10 m)

Annual Cycles

— Mean 1991-2020 St.Dev. ● 2025

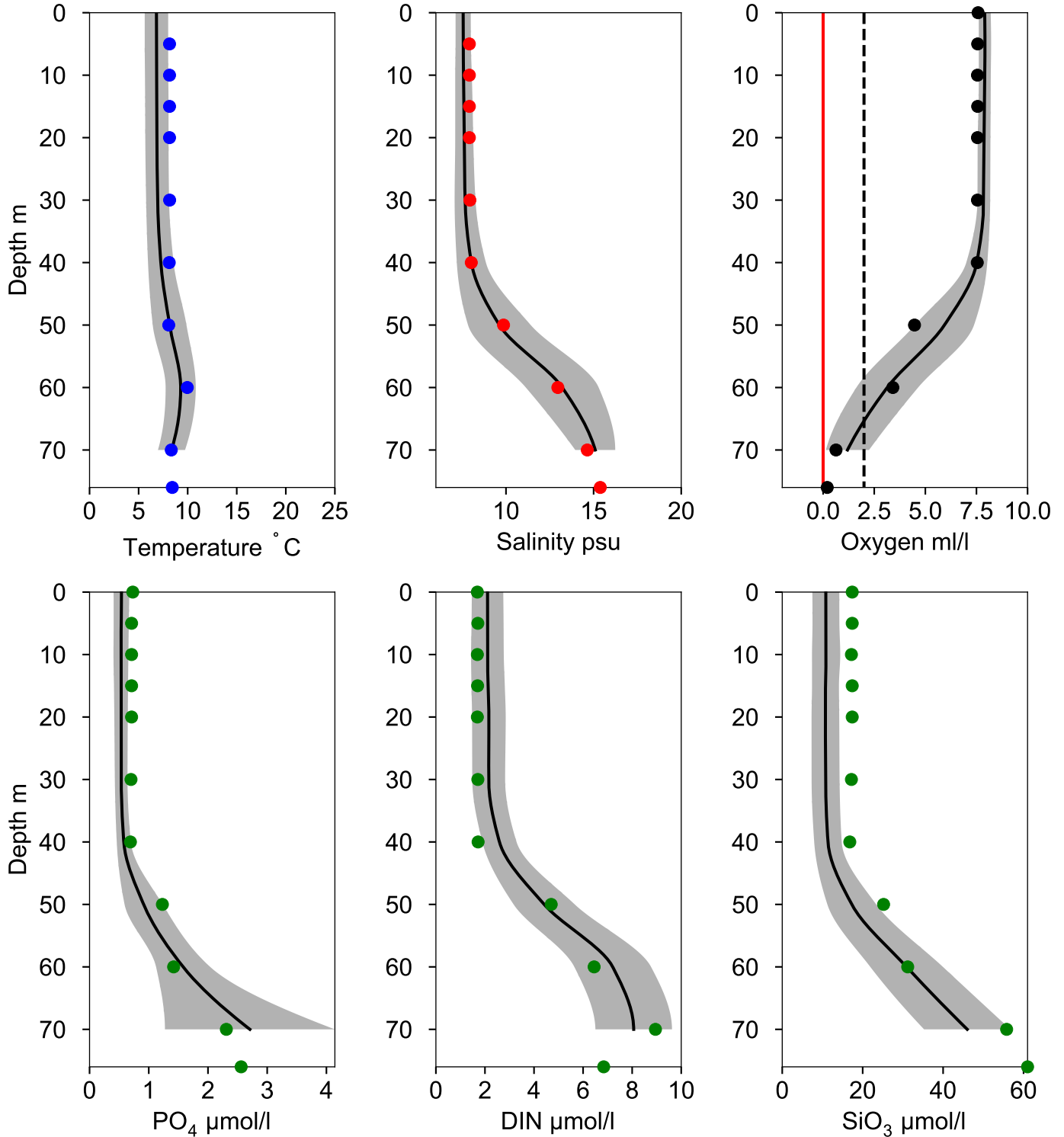


OXYGEN IN BOTTOM WATER (depth >= 70 m)



Vertical profiles HANÖBUKTEN December

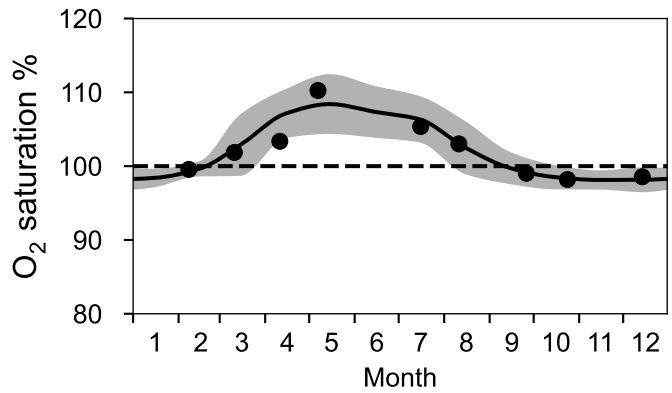
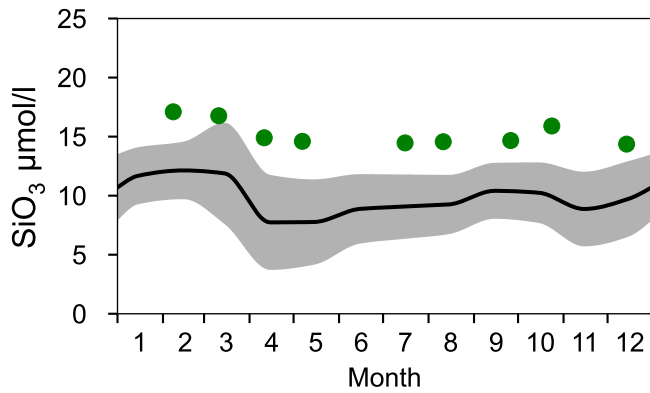
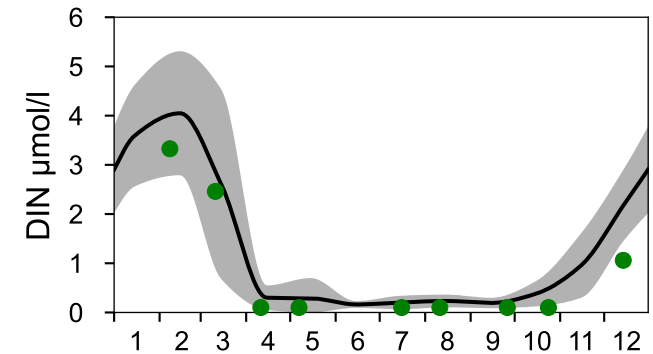
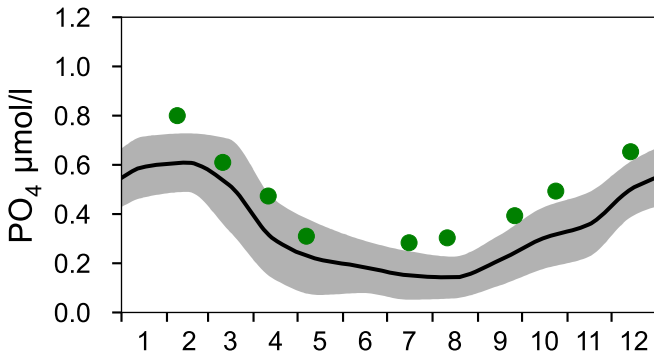
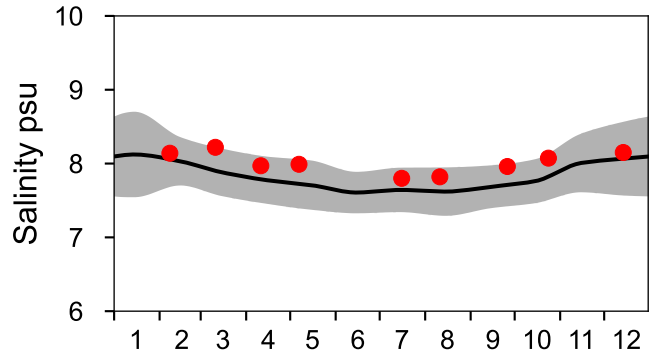
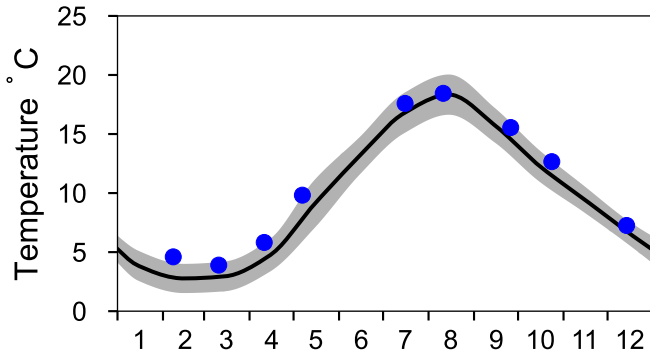
— Mean 1991-2020 ■ St.Dev. ● 2025-12-14



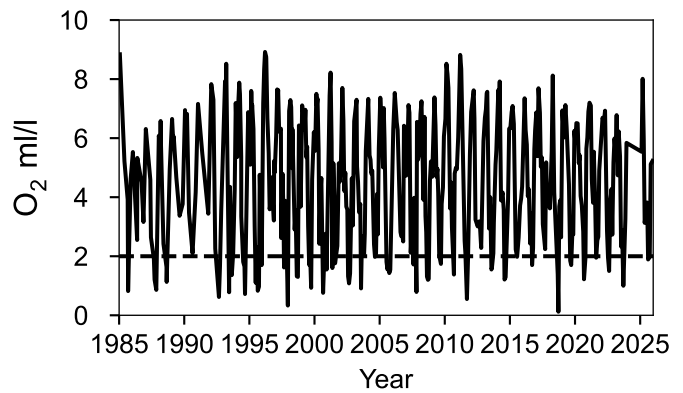
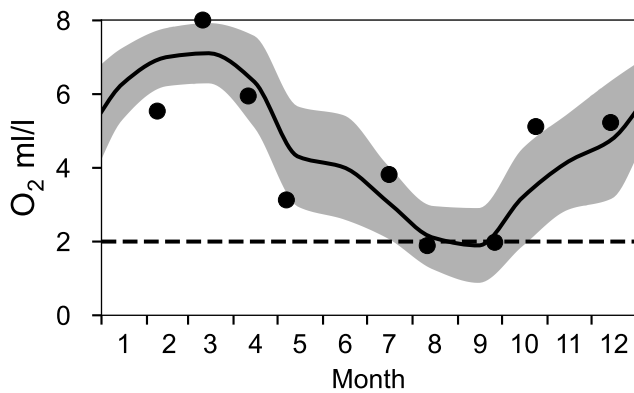
STATION BY2 ARKONA SURFACE WATER (0-10 m)

Annual Cycles

— Mean 1991-2020 St.Dev. ● 2025

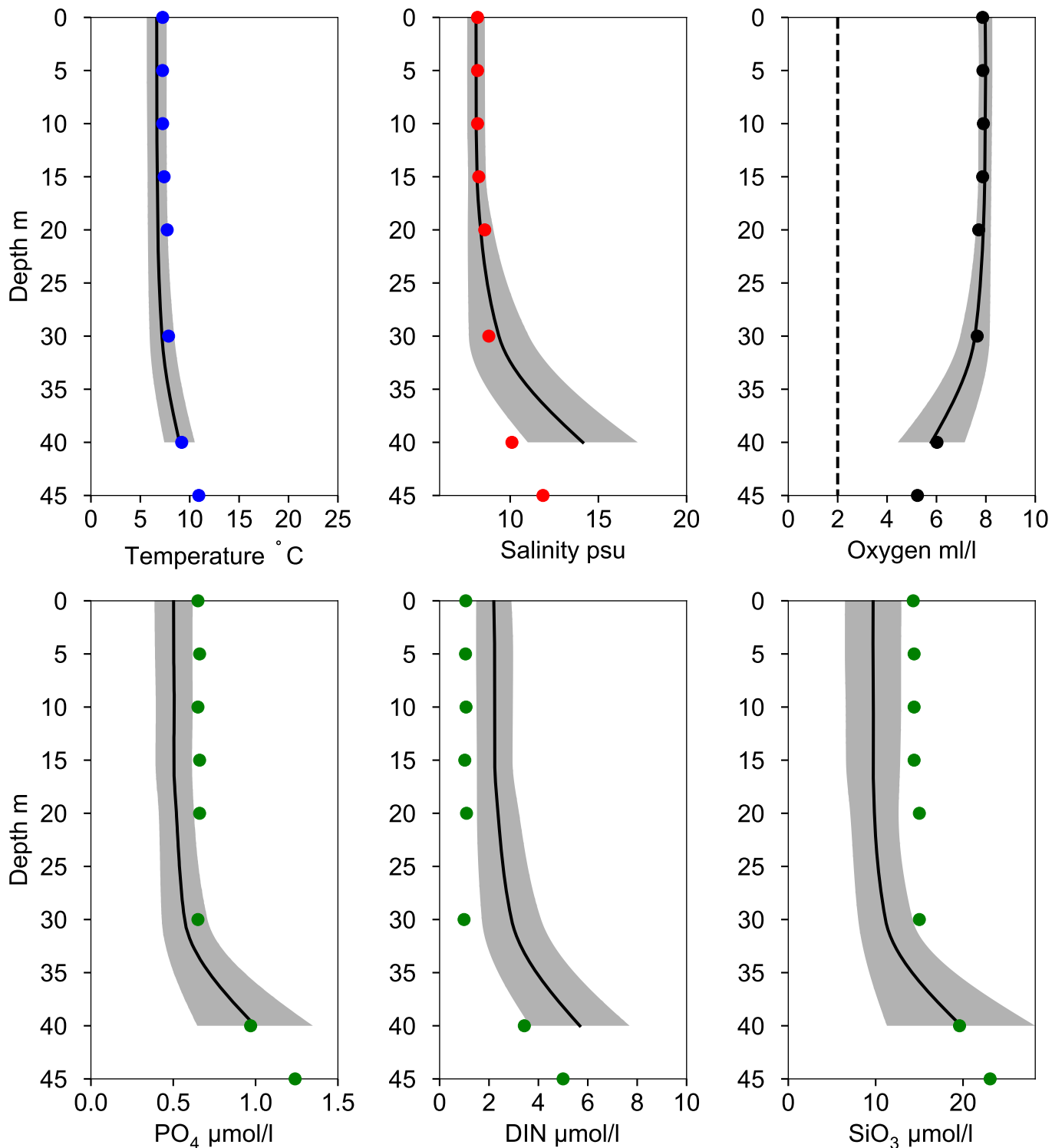


OXYGEN IN BOTTOM WATER (depth >= 40 m)



Vertical profiles BY2 ARKONA December

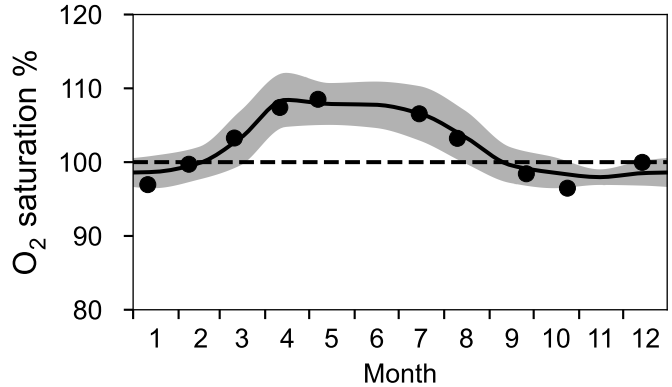
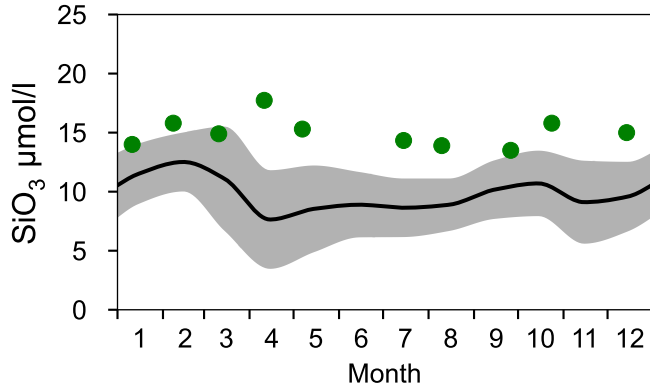
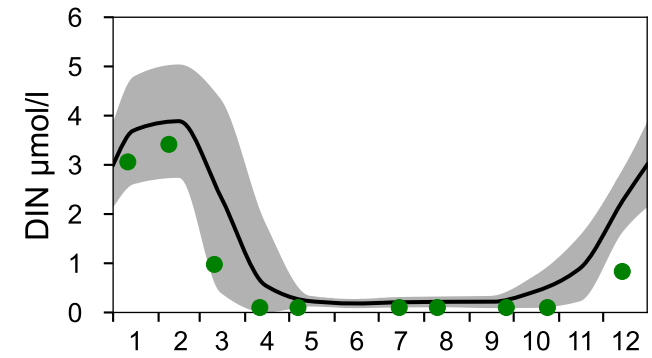
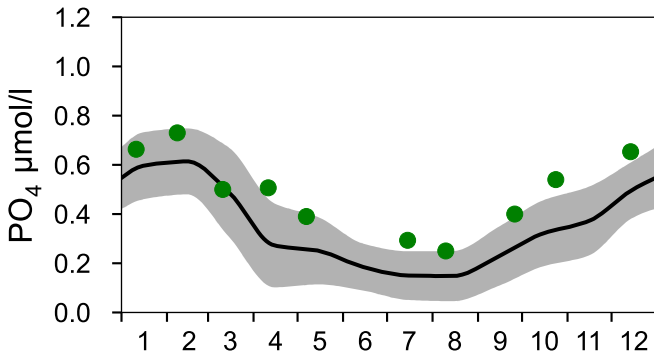
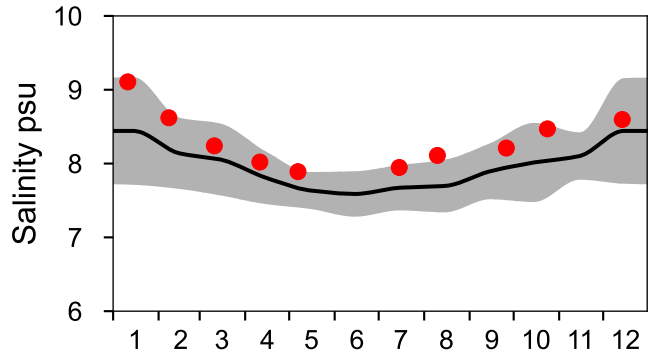
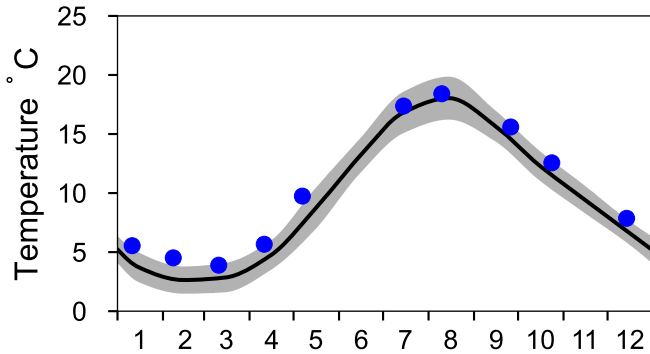
— Mean 1991-2020 ■ St.Dev. ● 2025-12-14



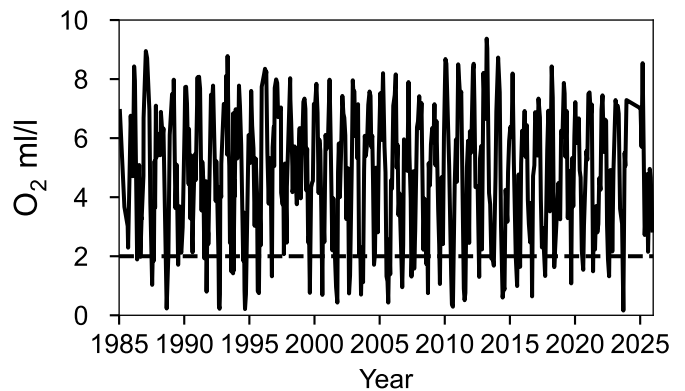
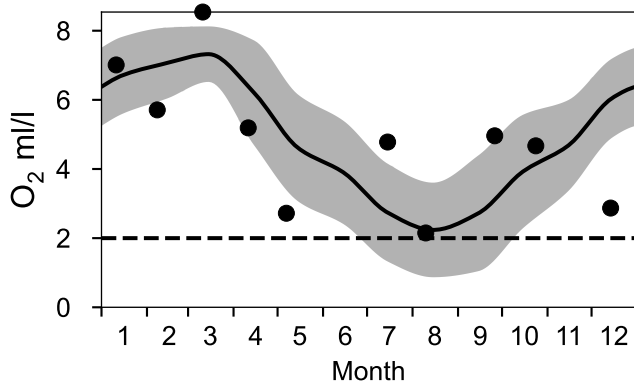
STATION BY1 SURFACE WATER (0-10 m)

Annual Cycles

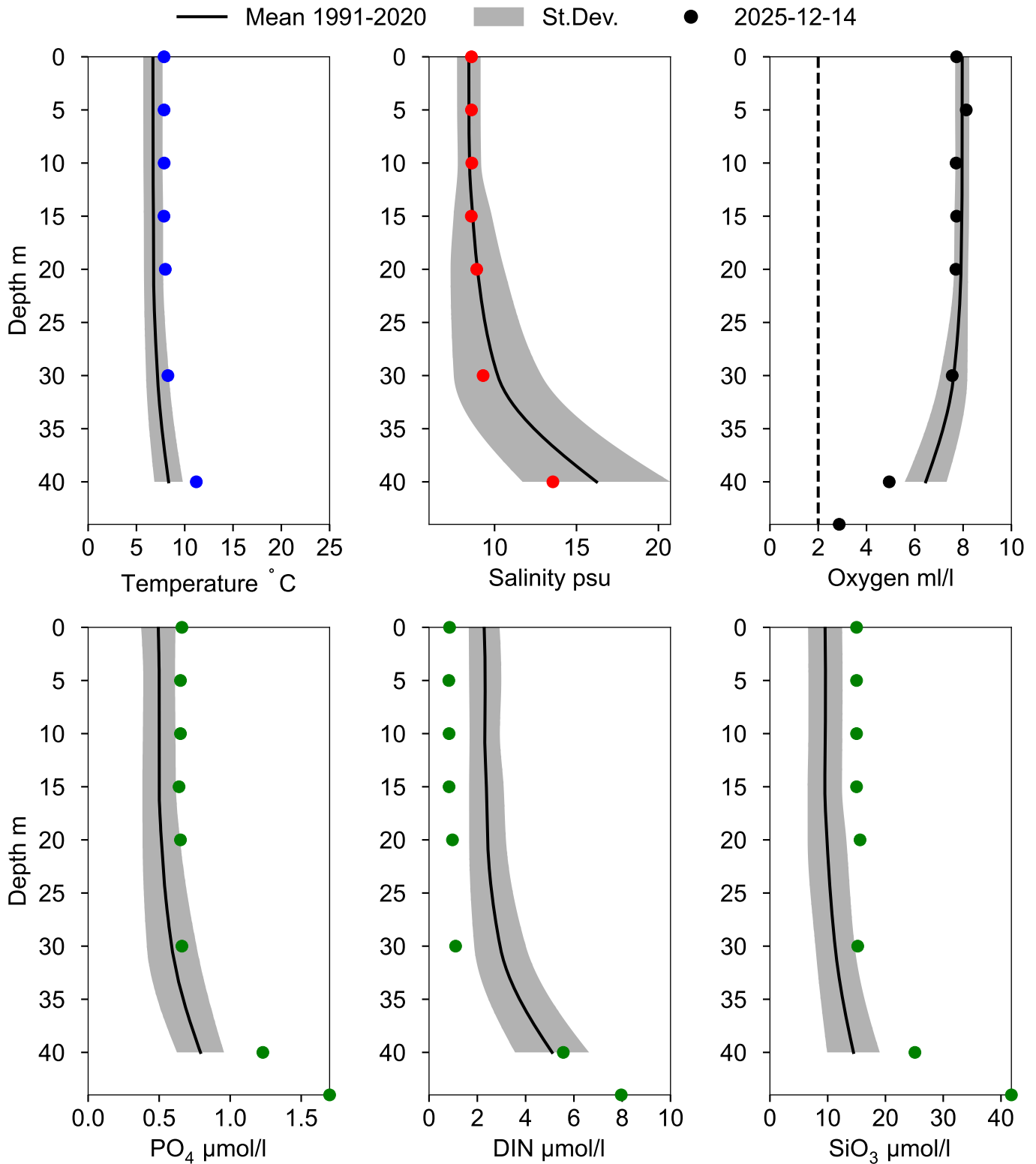
— Mean 1991-2020 St.Dev. ● 2025



OXYGEN IN BOTTOM WATER (depth ≥ 39 m)



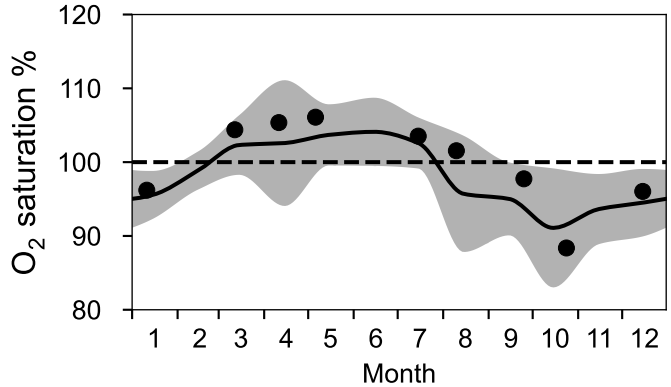
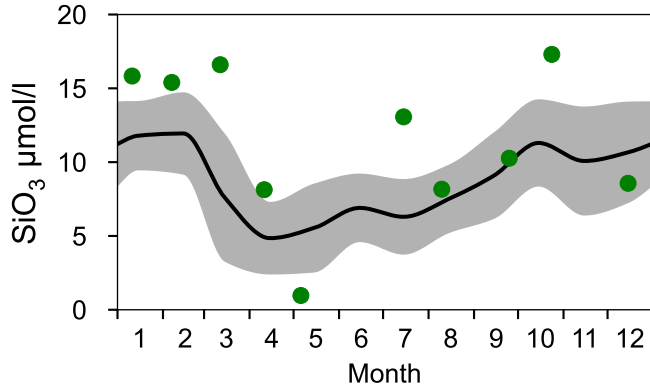
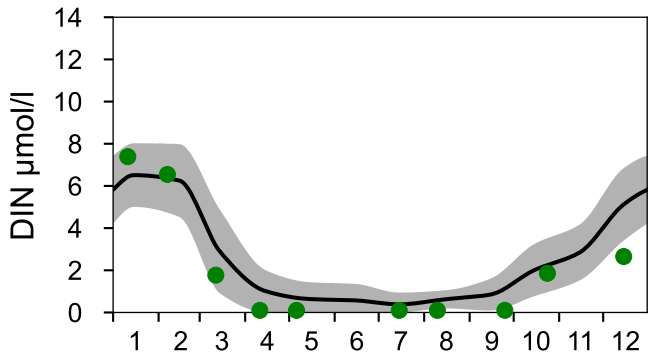
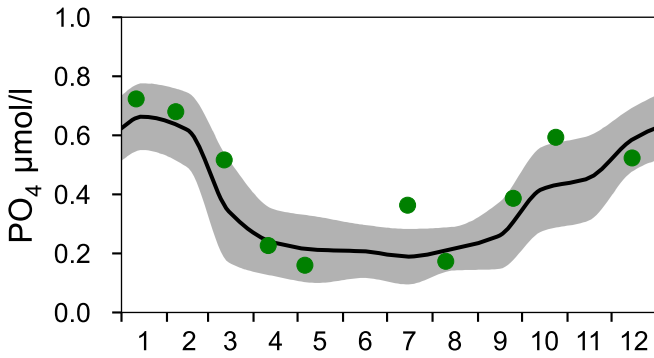
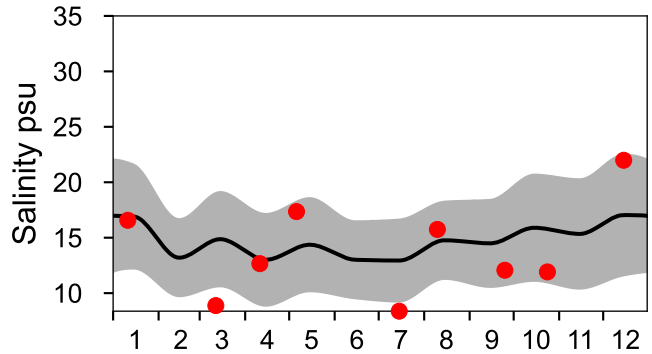
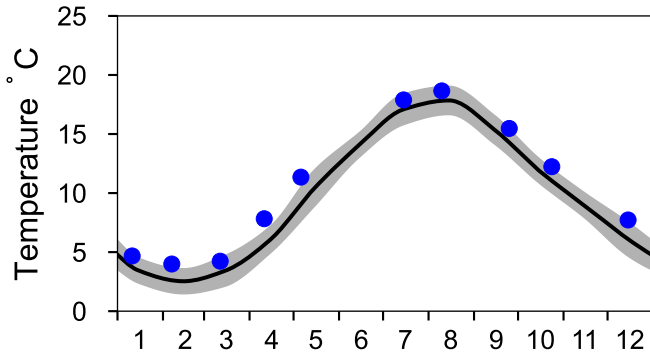
Vertical profiles BY1 December



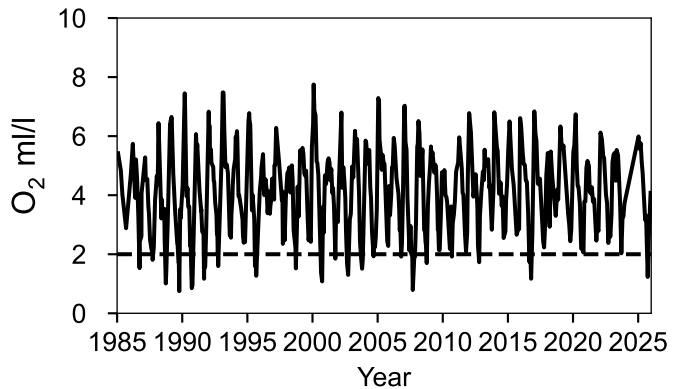
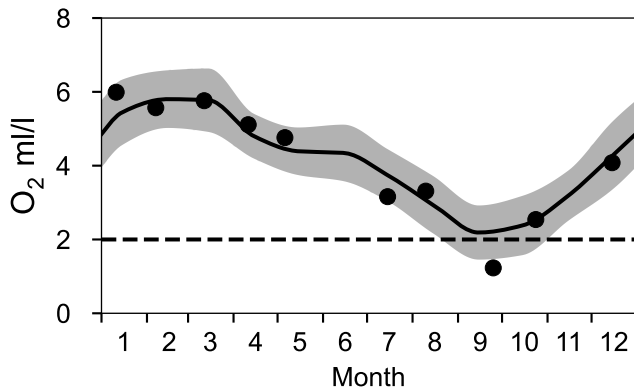
STATION W LANDSKRONA SURFACE WATER (0-10 m)

Annual Cycles

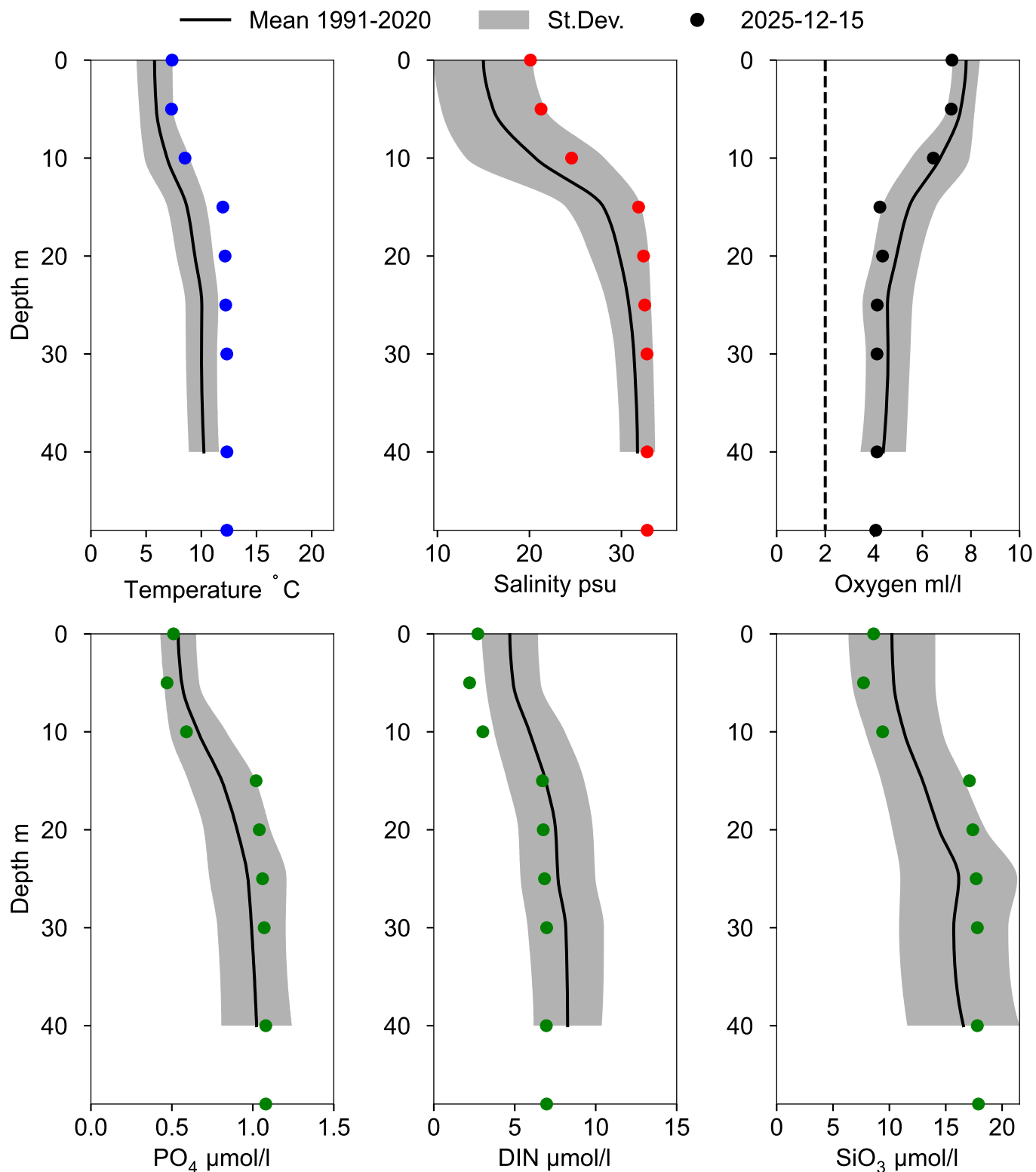
— Mean 1991-2020 St.Dev. ● 2025



OXYGEN IN BOTTOM WATER (depth >= 40 m)



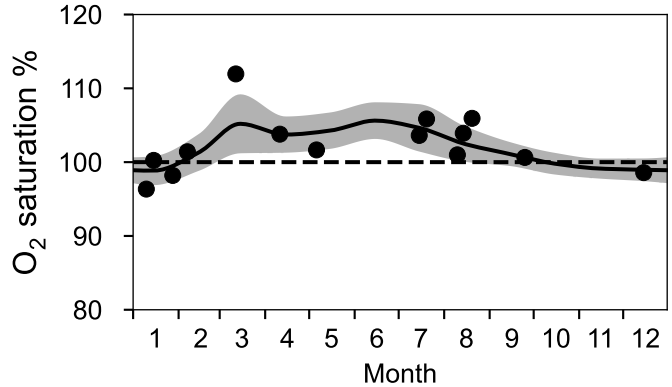
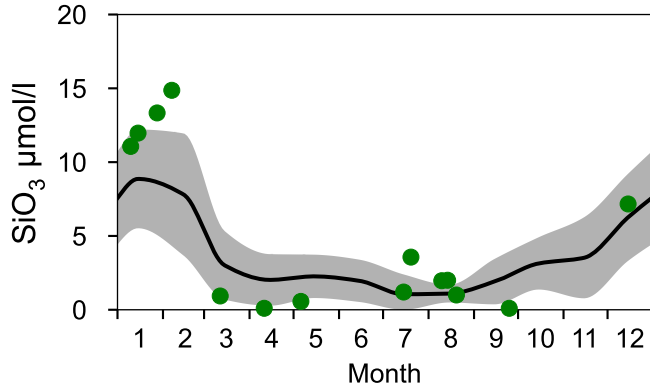
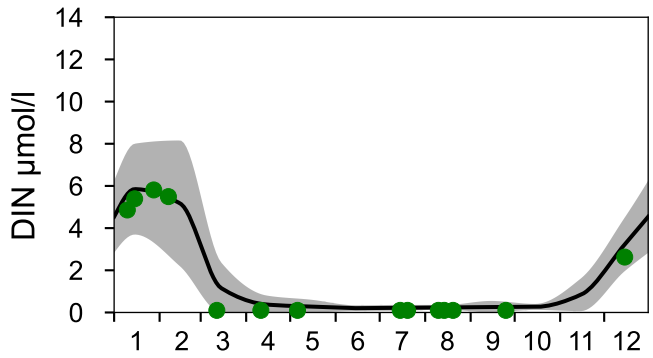
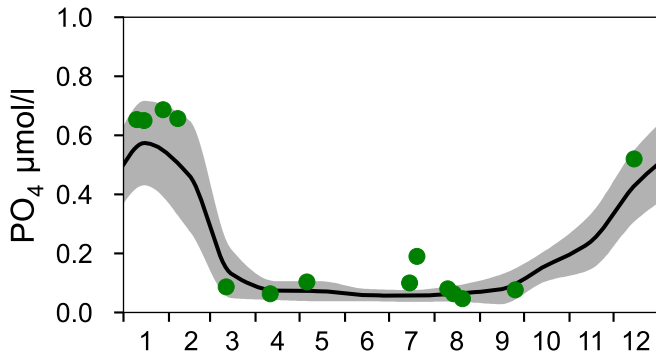
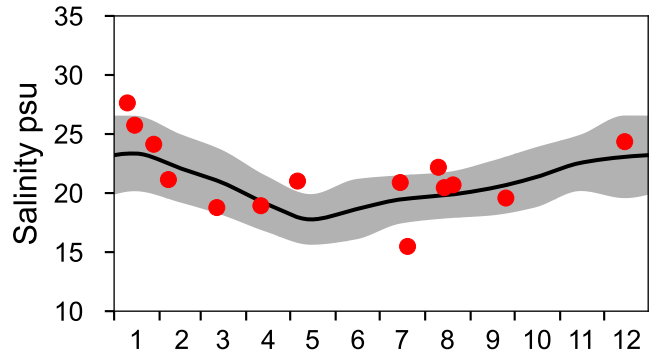
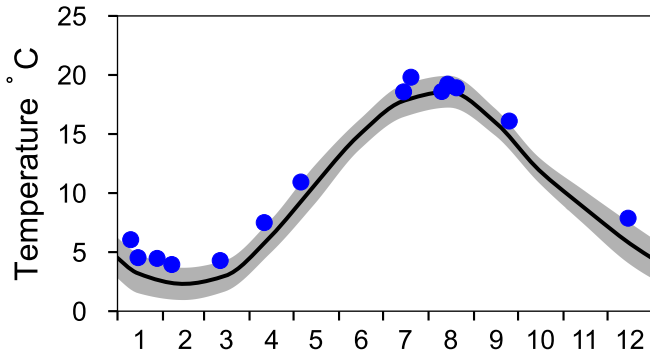
Vertical profiles W LANDSKRONA December



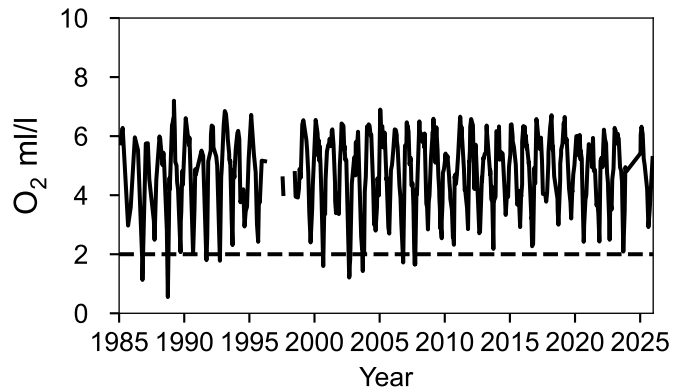
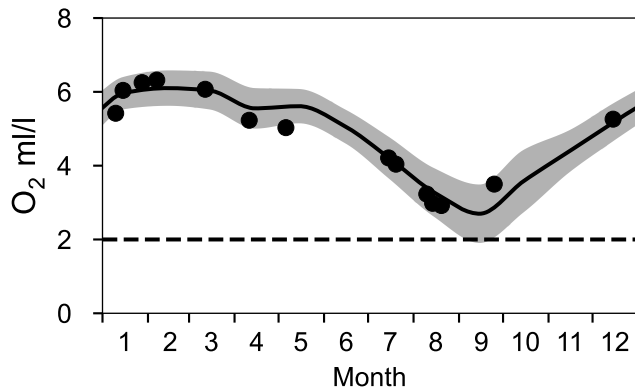
STATION ANHOLT E SURFACE WATER (0-10 m)

Annual Cycles

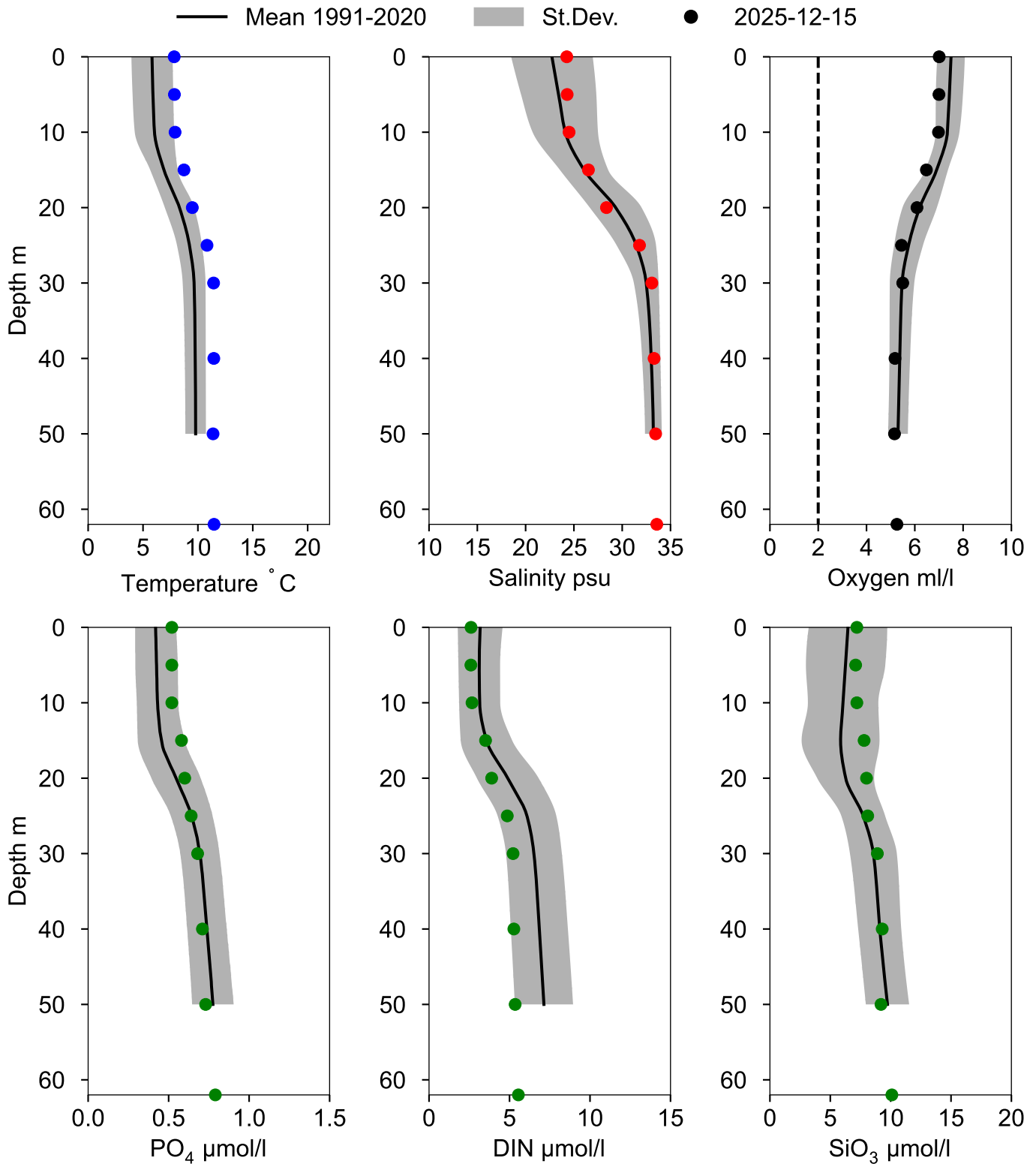
— Mean 1991-2020 St.Dev. ● 2025



OXYGEN IN BOTTOM WATER (depth >= 52 m)



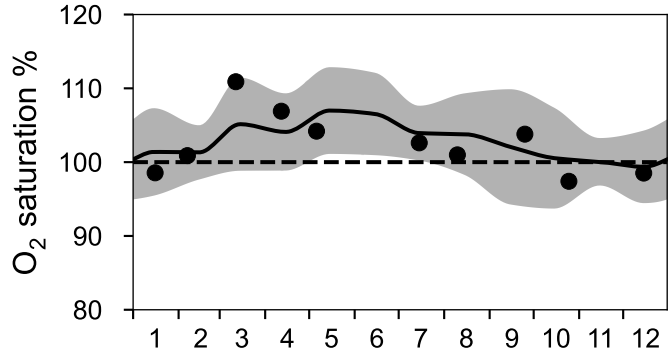
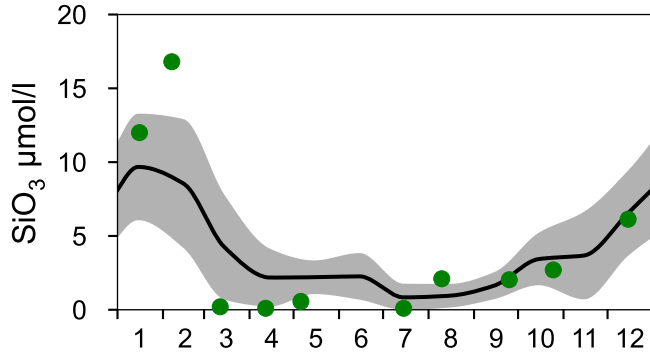
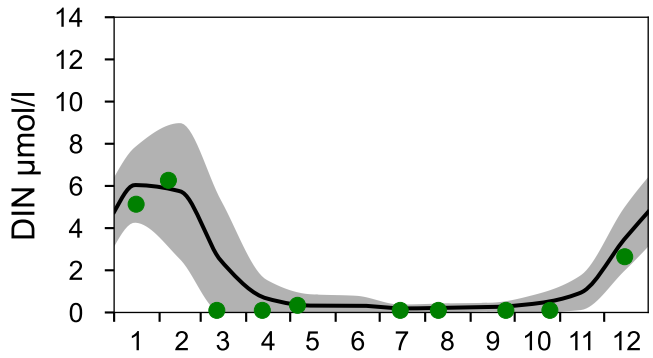
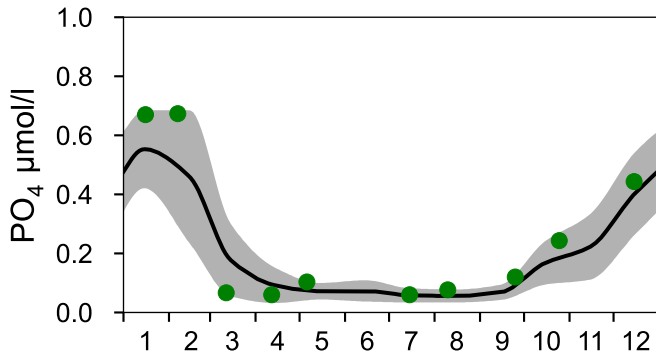
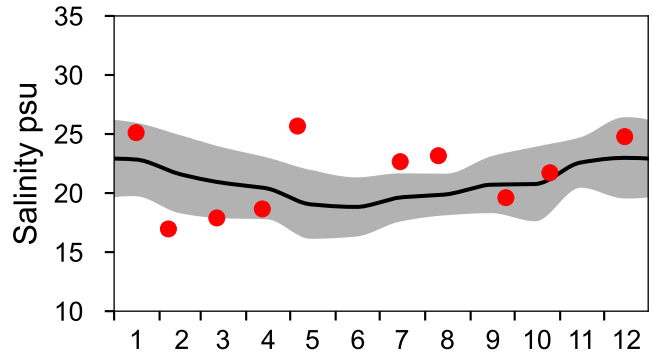
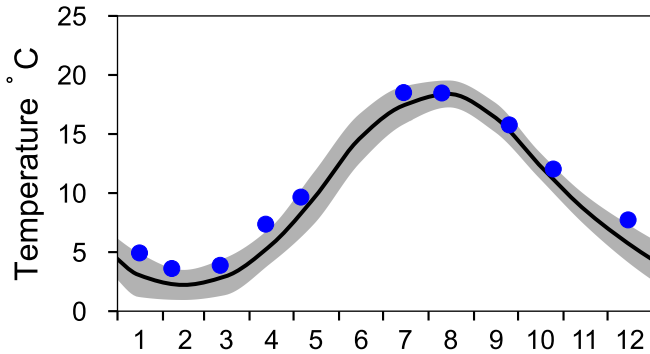
Vertical profiles ANHOLT E December



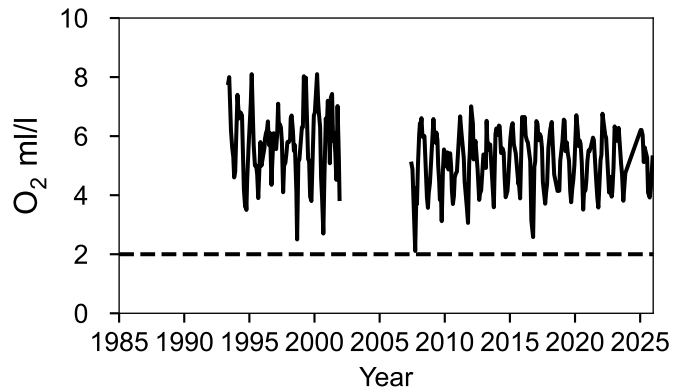
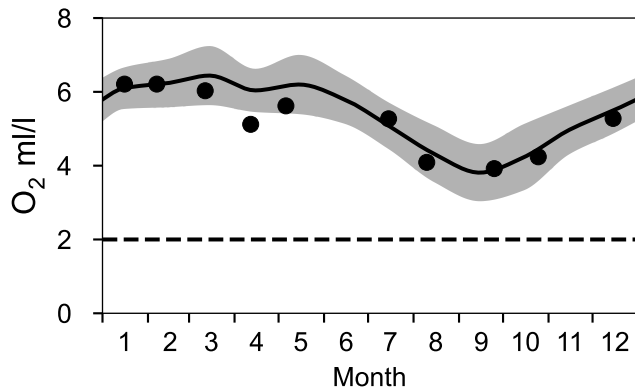
STATION N14 FALKENBERG SURFACE WATER (0-10 m)

Annual Cycles

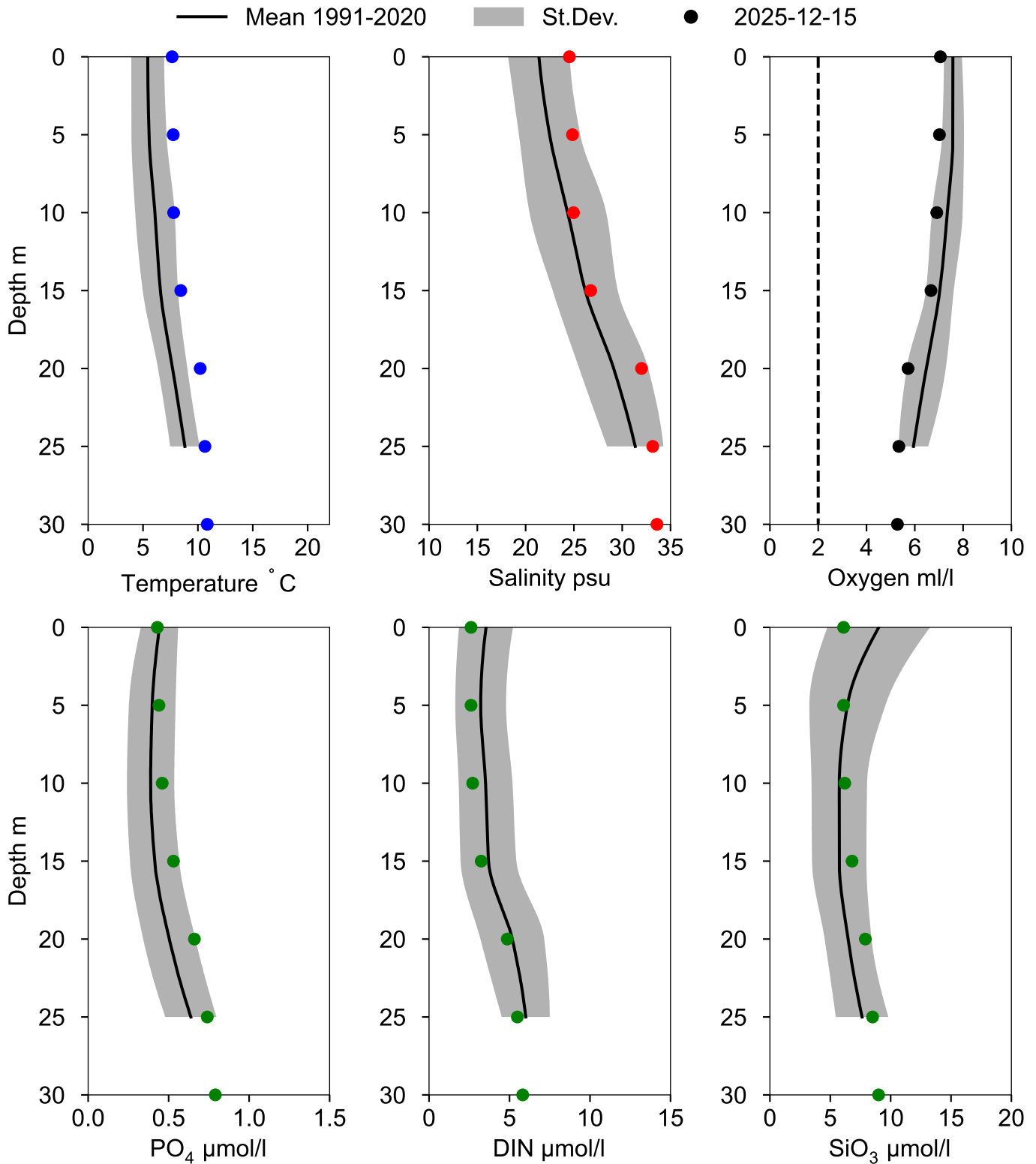
— Mean 1991-2020 St.Dev. ● 2025



OXYGEN IN BOTTOM WATER (depth >= 25 m)



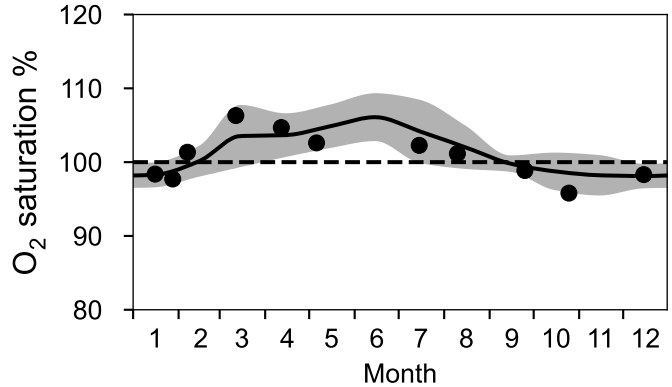
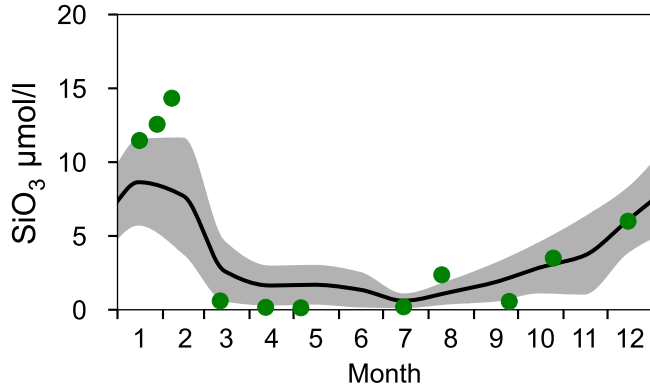
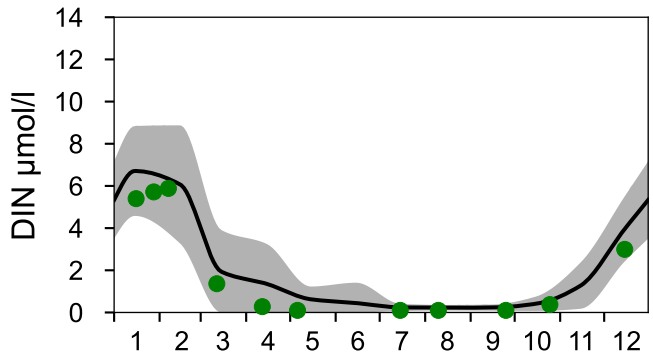
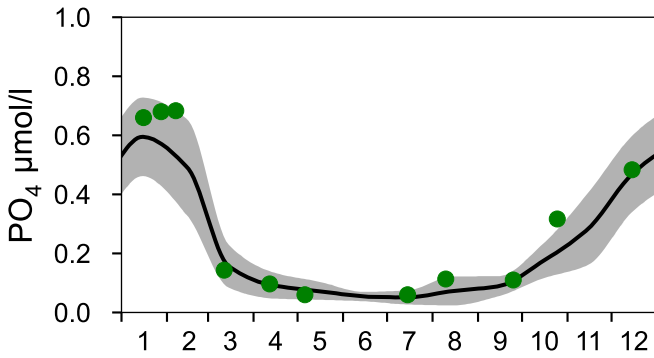
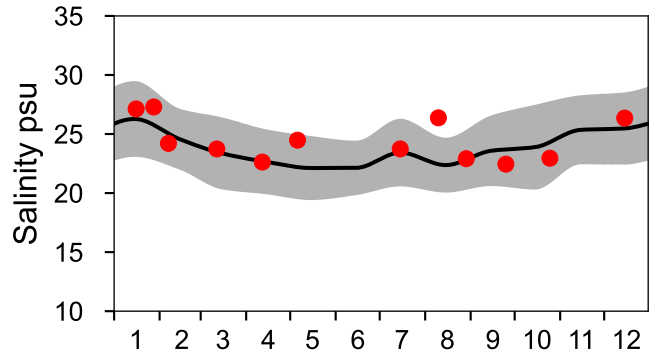
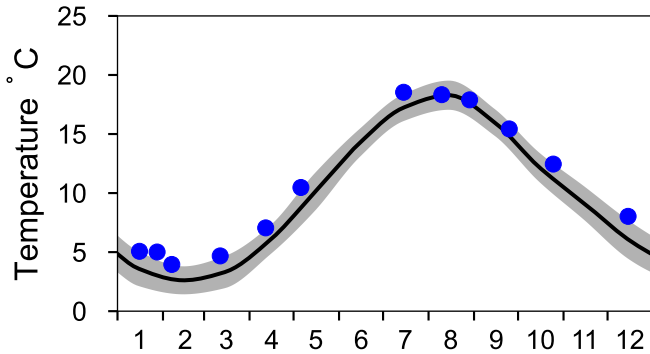
Vertical profiles N14 FALKENBERG December



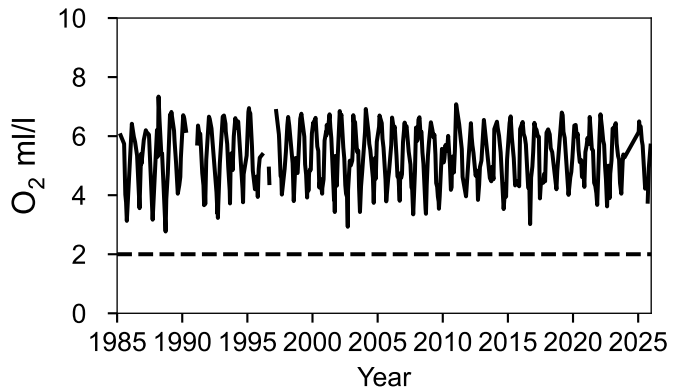
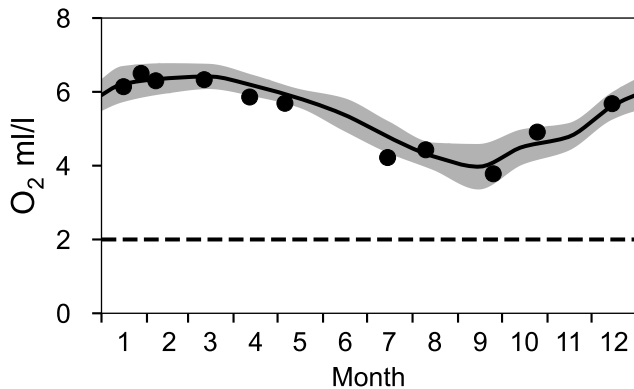
STATION FLADEN SURFACE WATER (0-10 m)

Annual Cycles

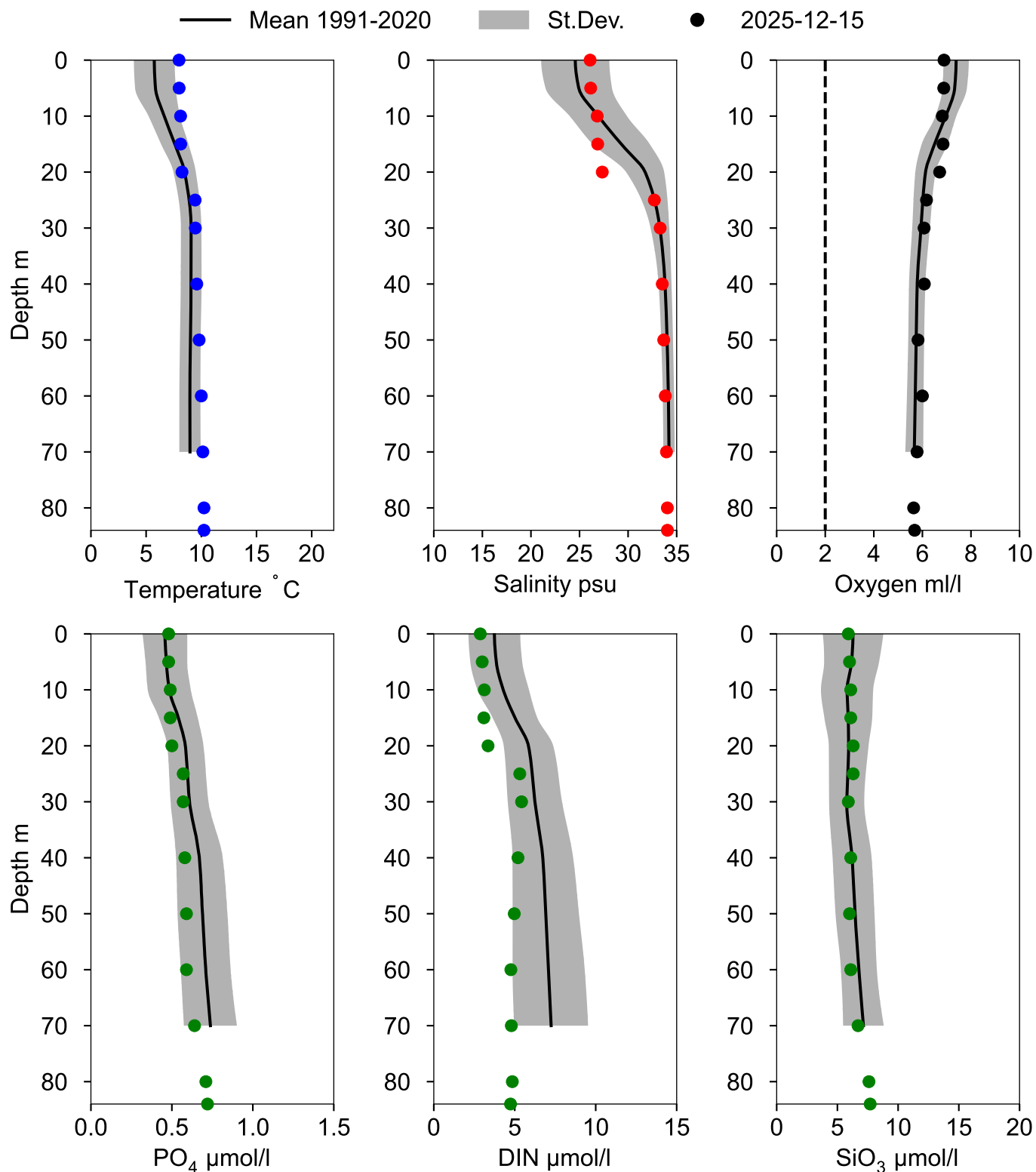
— Mean 1991-2020 St.Dev. ● 2025



OXYGEN IN BOTTOM WATER (depth >= 74 m)



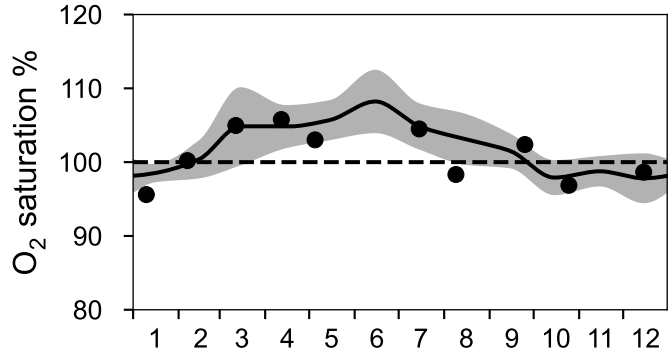
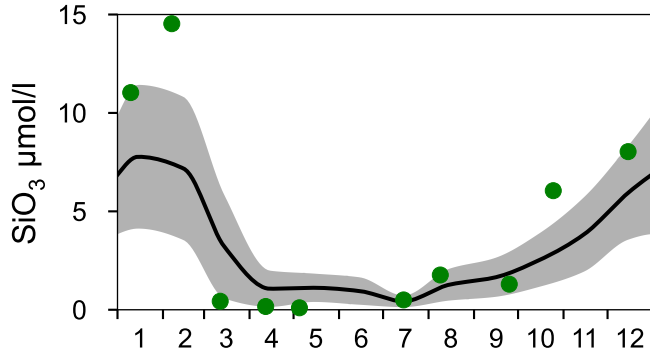
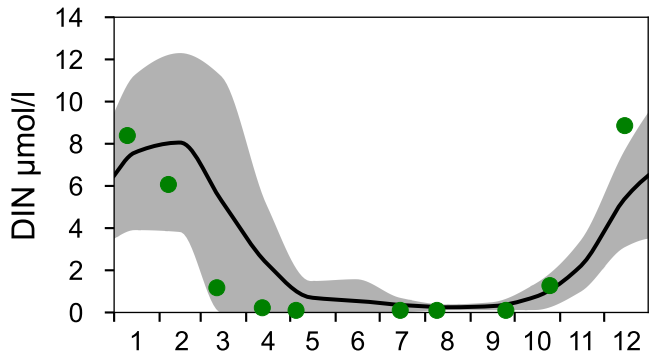
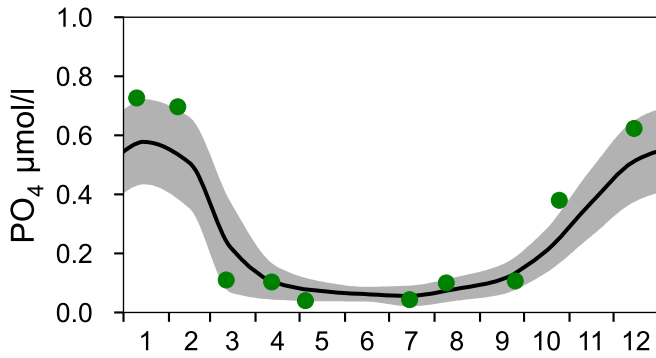
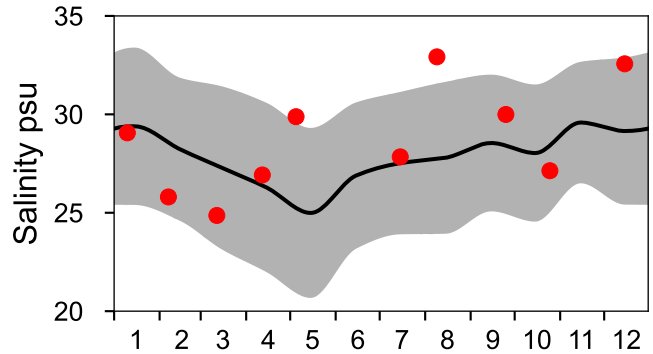
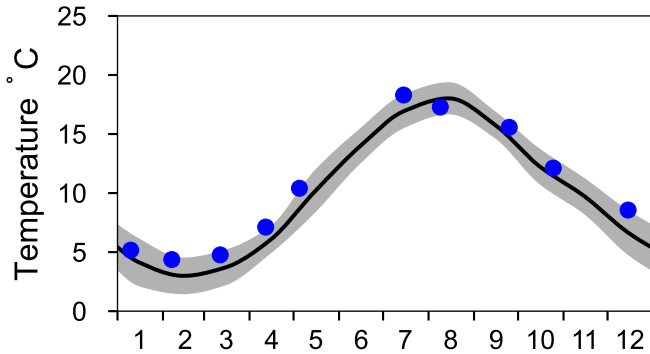
Vertical profiles FLADEN December



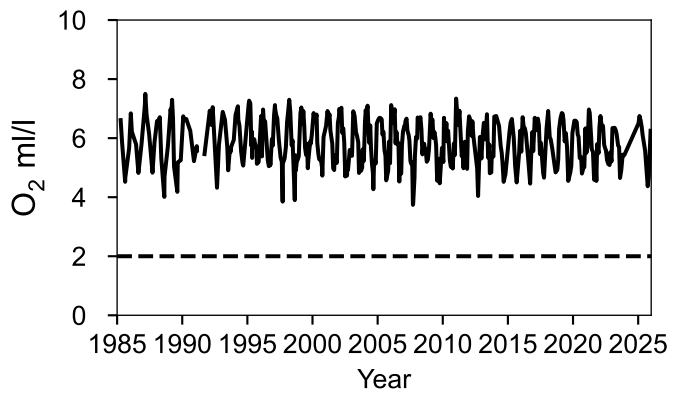
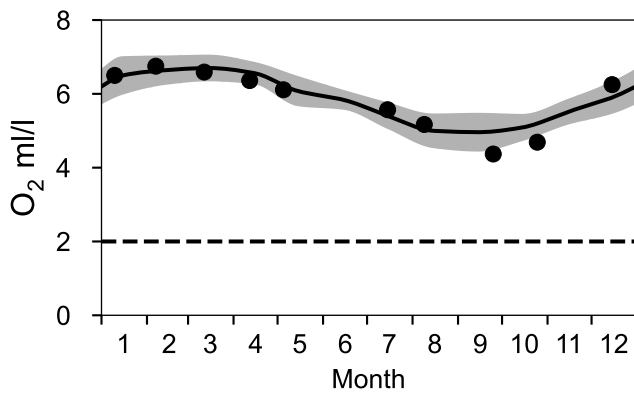
STATION P2 SURFACE WATER (0-10 m)

Annual Cycles

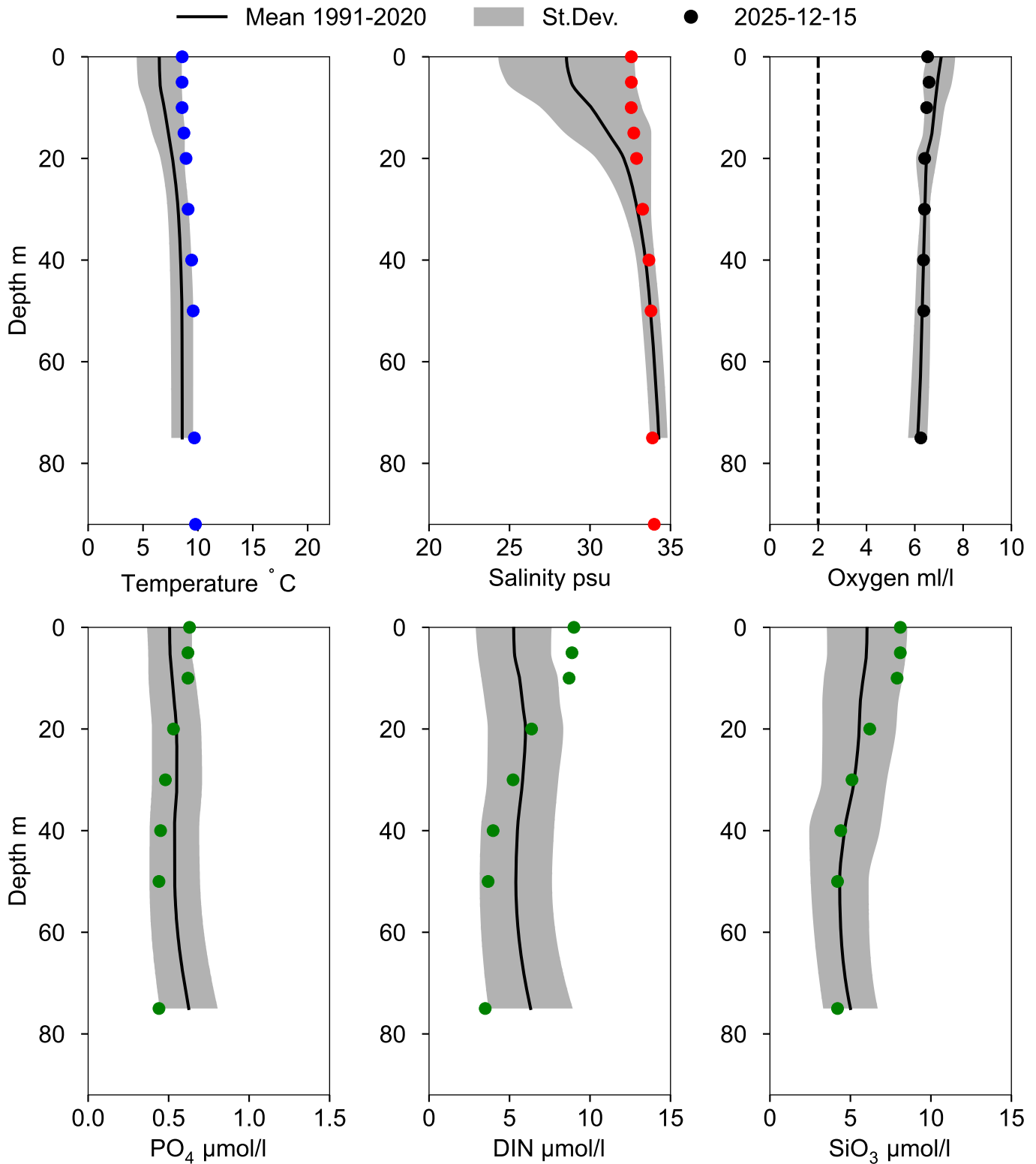
— Mean 1991-2020 St.Dev. ● 2025



OXYGEN IN BOTTOM WATER (depth >= 75 m)



Vertical profiles P2 December



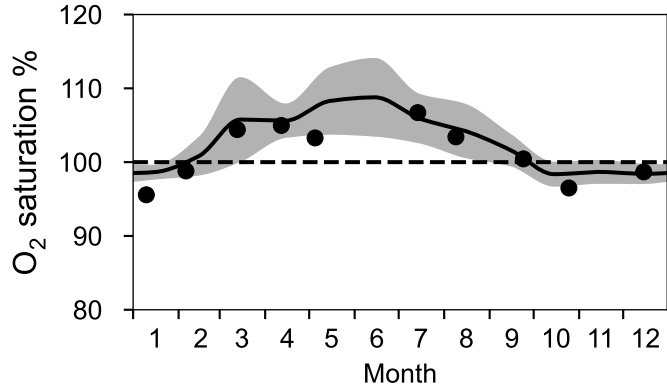
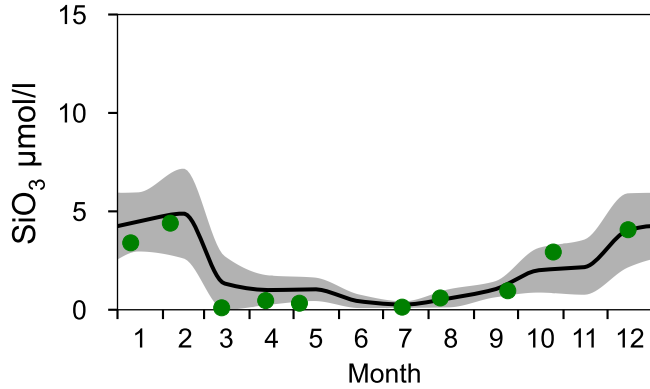
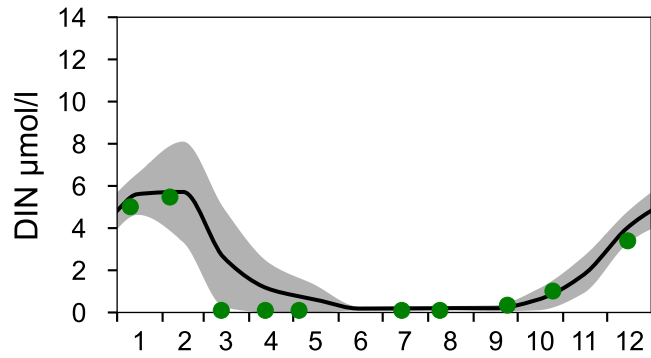
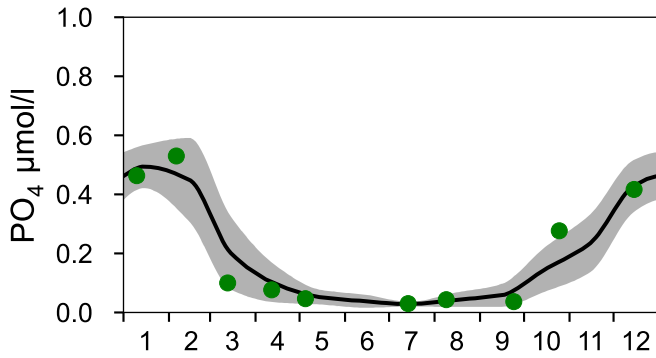
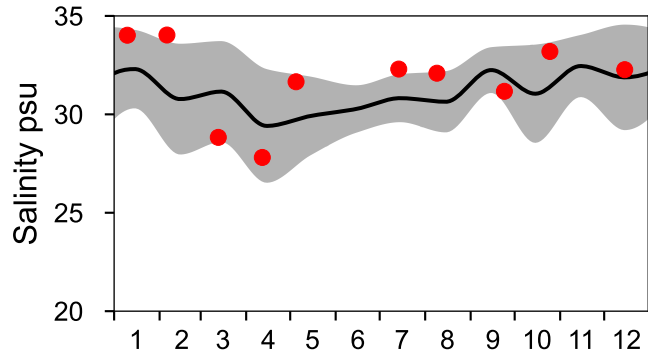
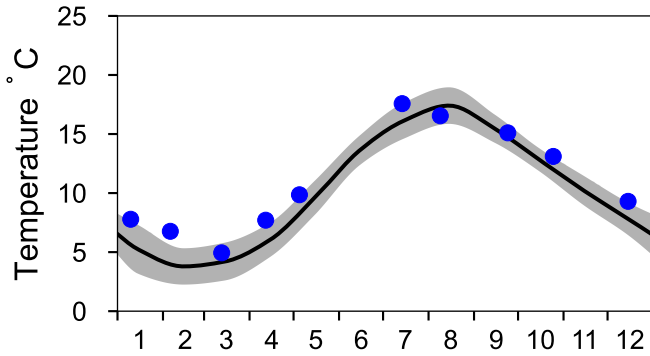
STATION Å17 SURFACE WATER (0-10 m)

Annual Cycles

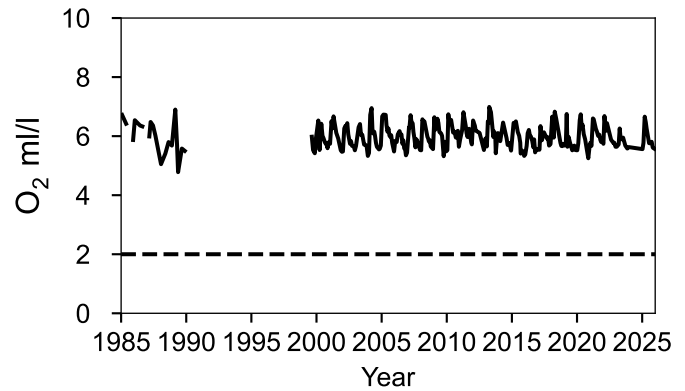
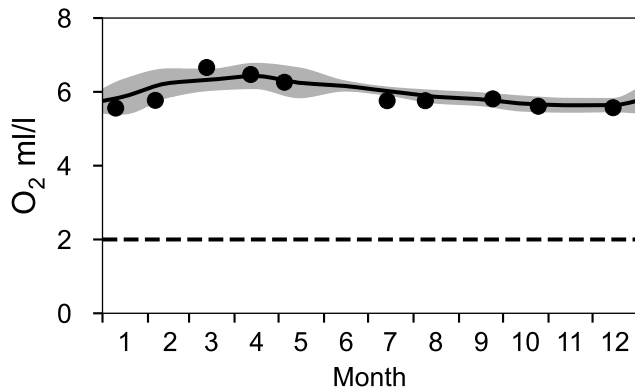
— Mean 1991-2020

■ St.Dev.

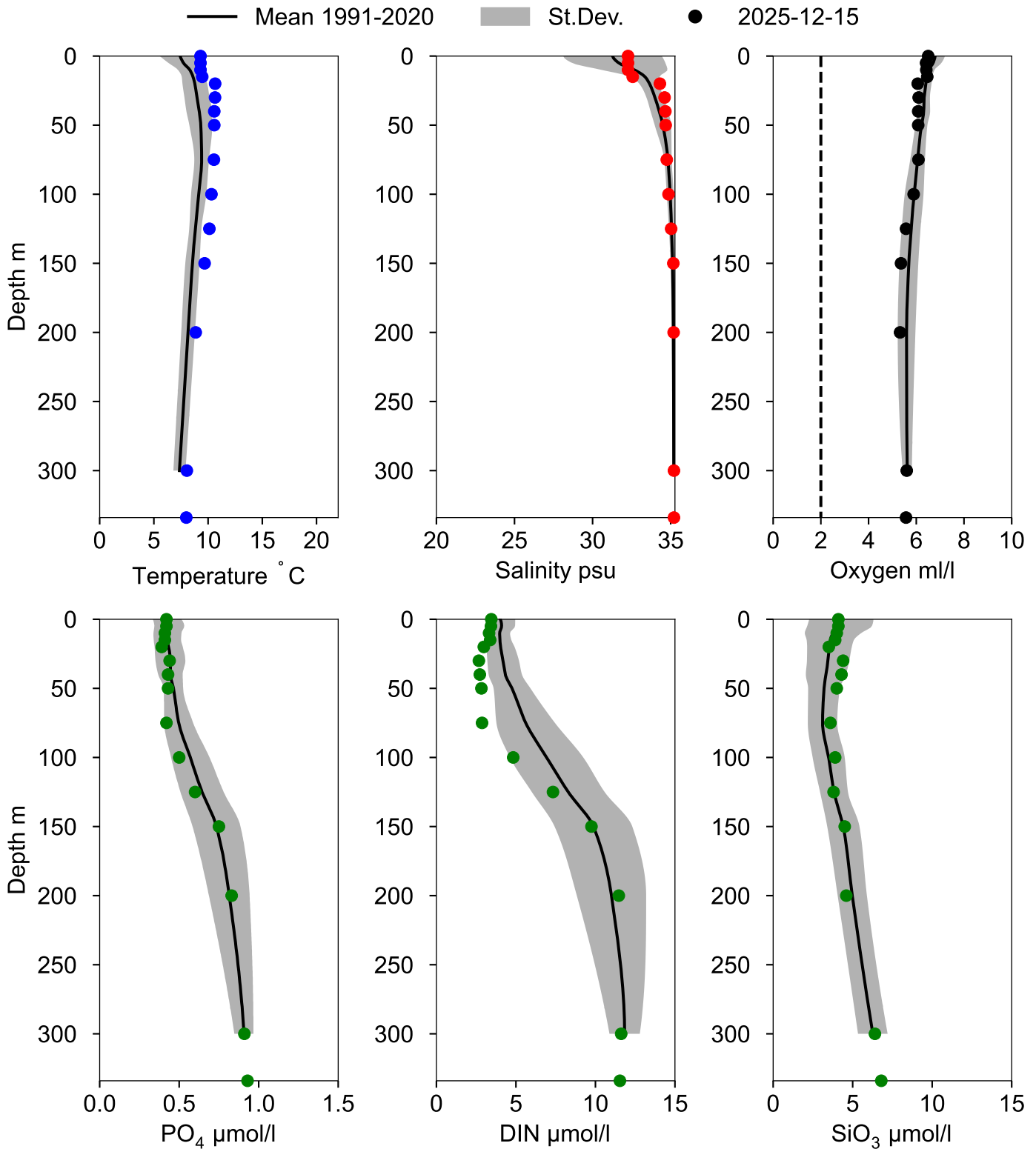
● 2025



OXYGEN IN BOTTOM WATER (depth >= 300 m)



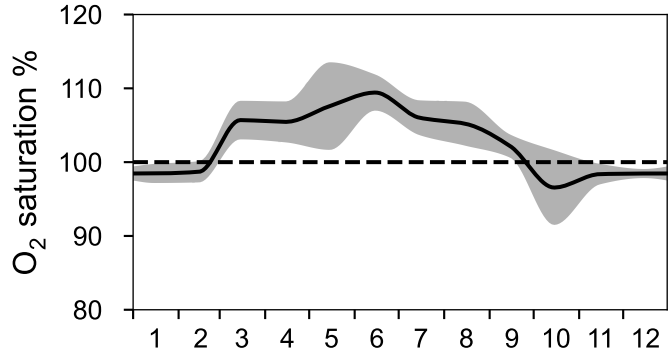
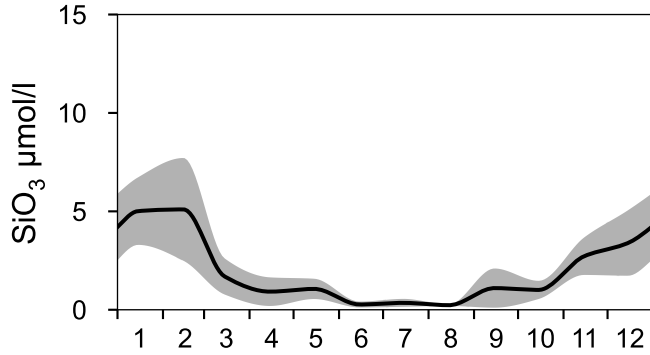
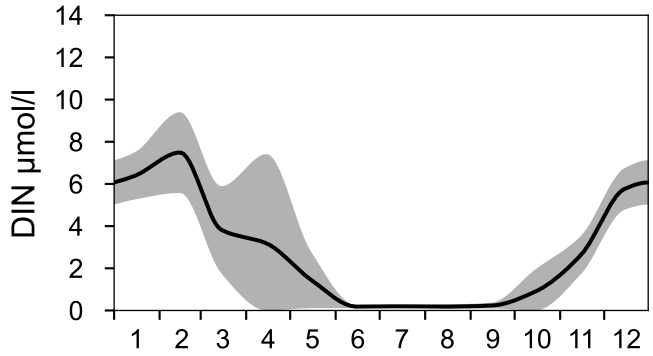
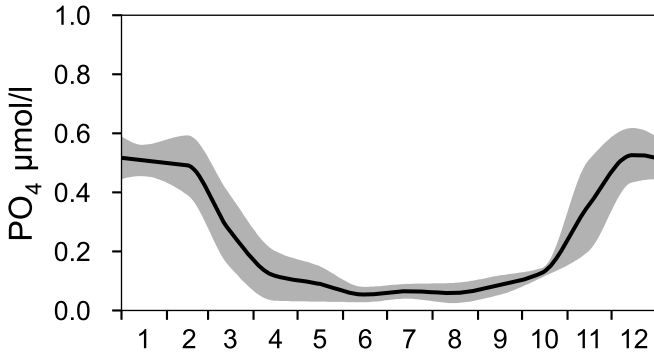
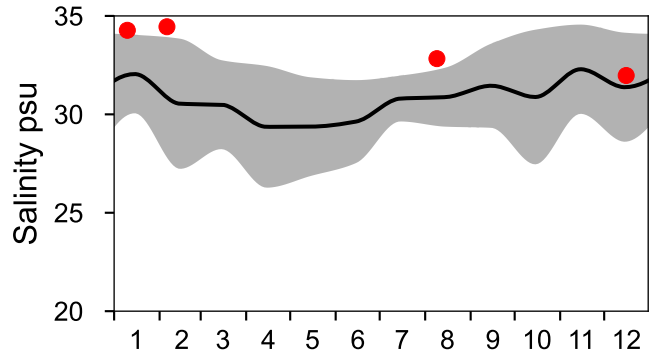
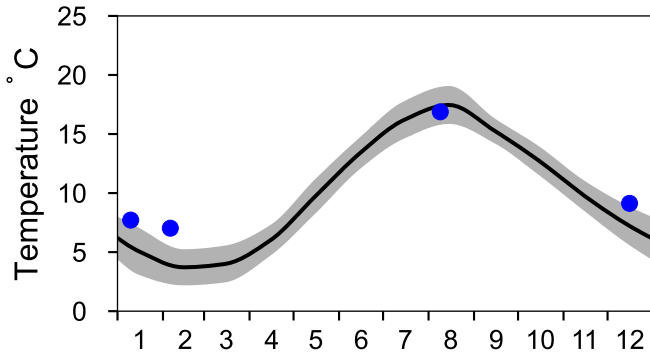
Vertical profiles Å17 December



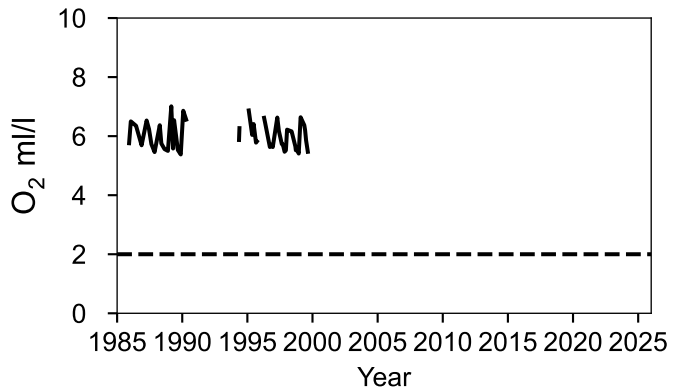
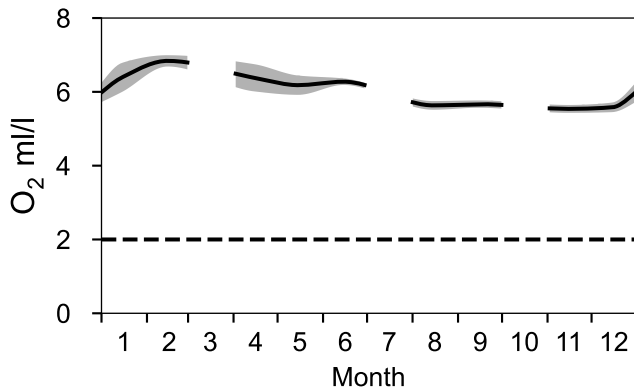
STATION Å16 SURFACE WATER (0-10 m)

Annual Cycles

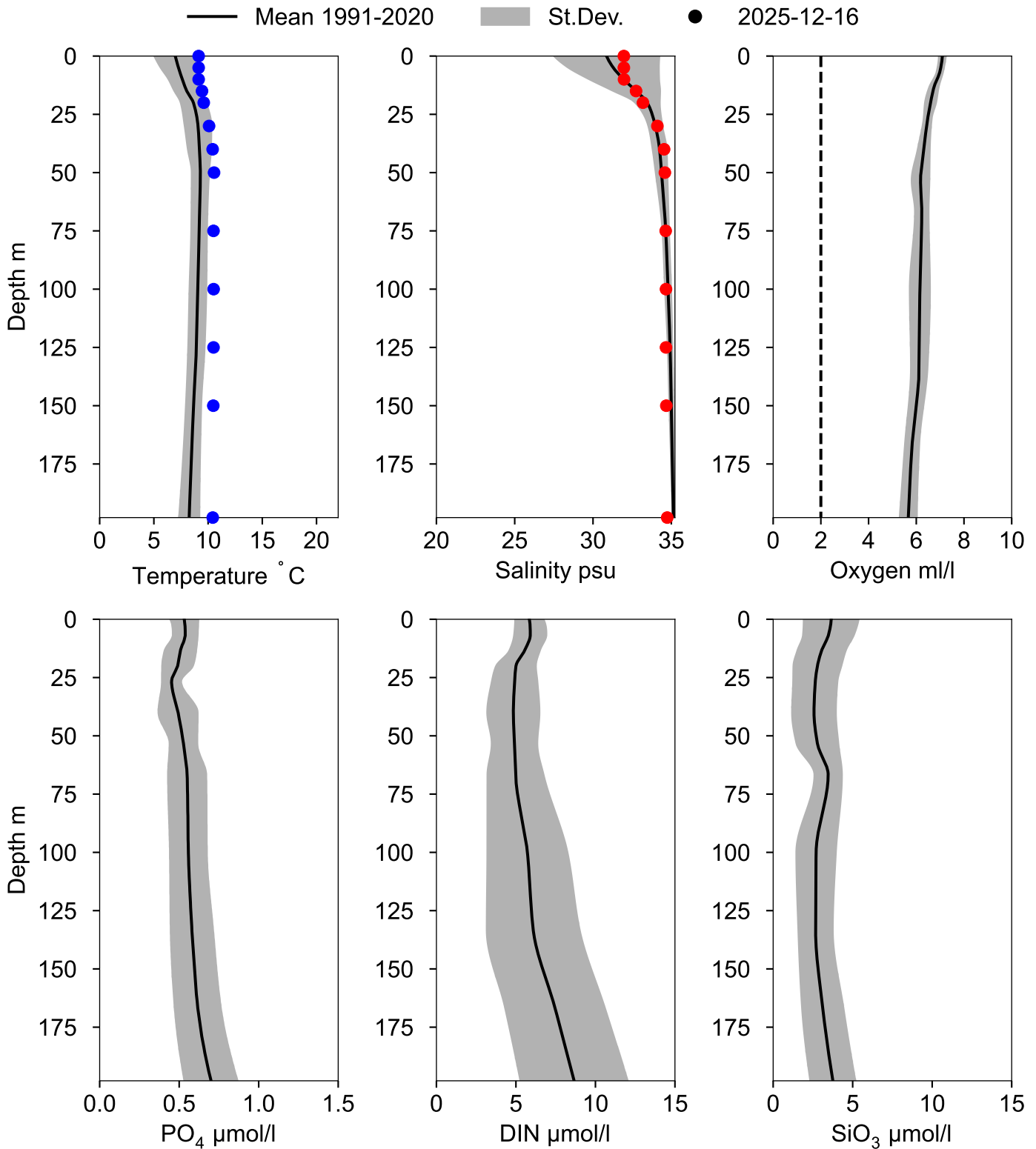
— Mean 1991-2020 St.Dev. ● 2025



OXYGEN IN BOTTOM WATER (depth >= 193 m)



Vertical profiles Å16 December



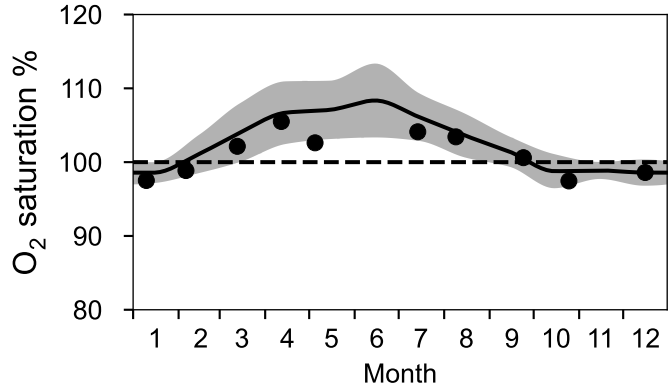
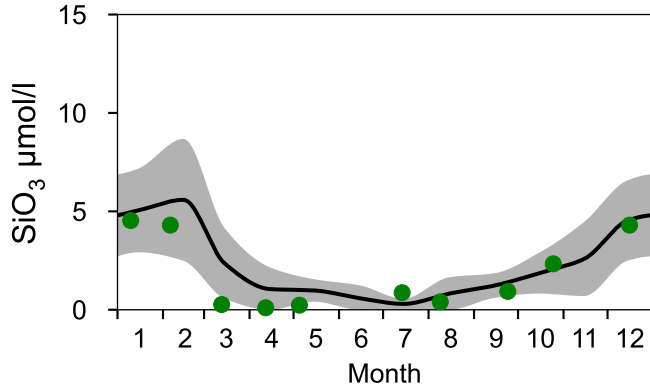
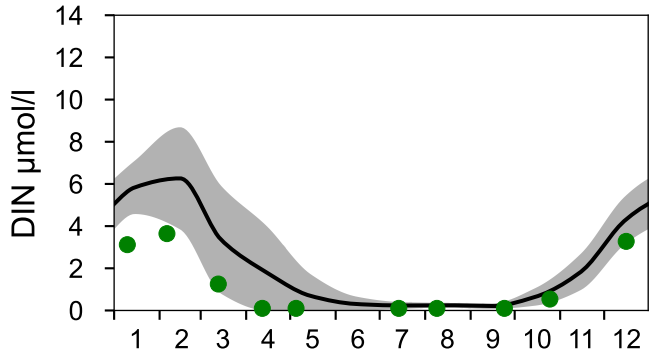
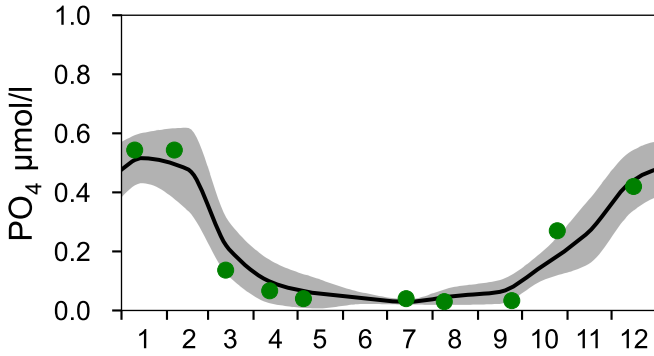
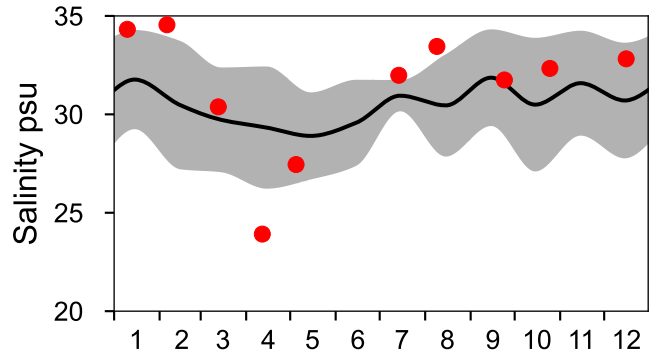
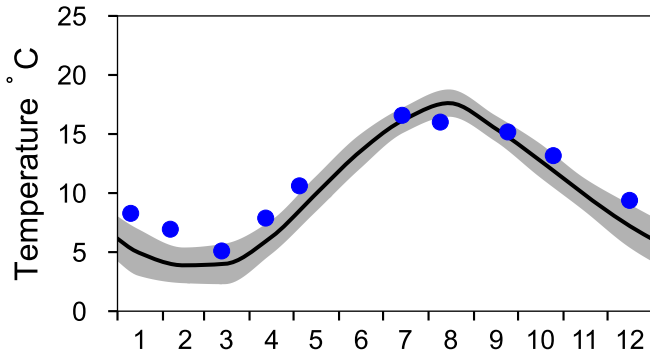
STATION Å15 SURFACE WATER (0-10 m)

Annual Cycles

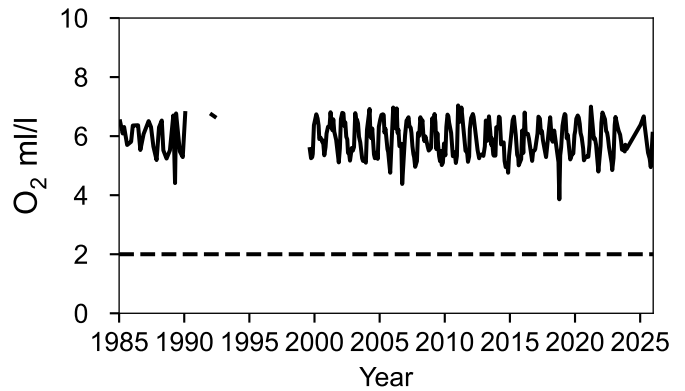
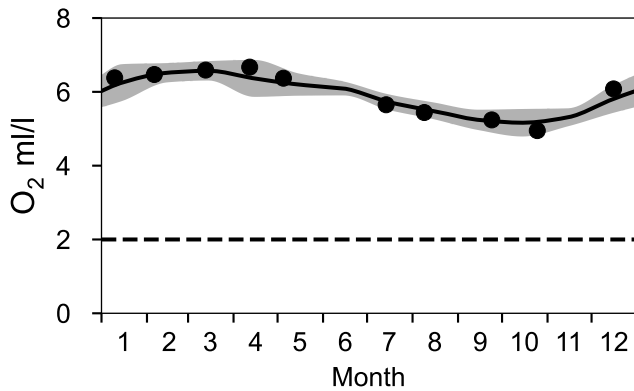
— Mean 1991-2020

■ St.Dev.

● 2025

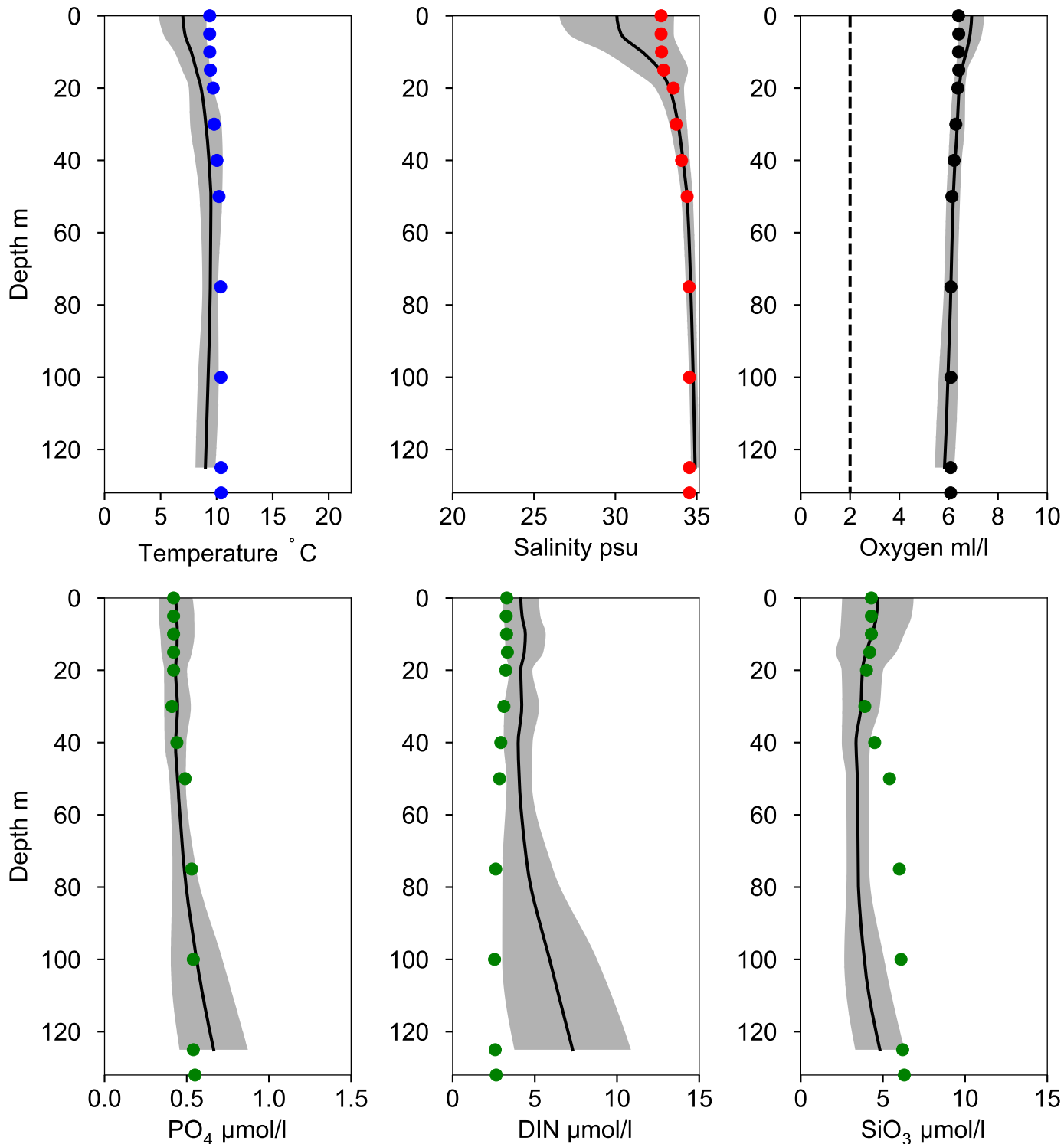


OXYGEN IN BOTTOM WATER (depth >= 125 m)



Vertical profiles A15 December

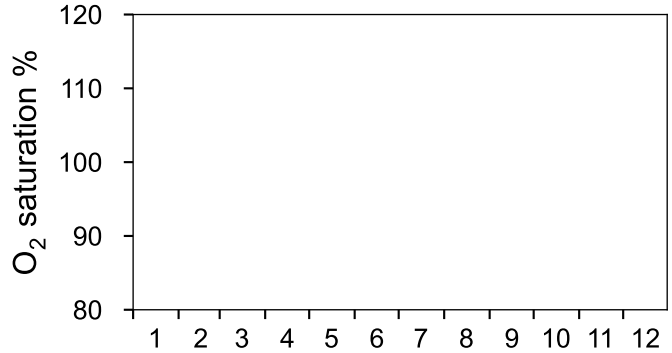
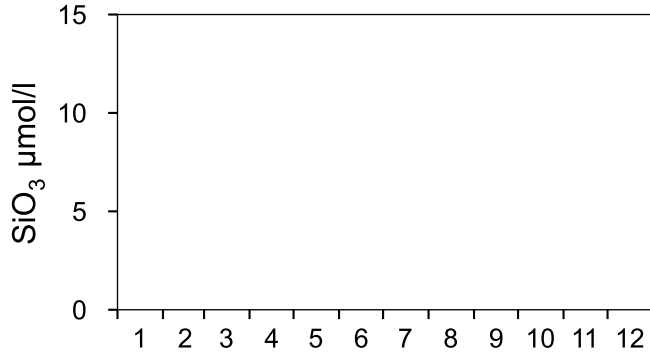
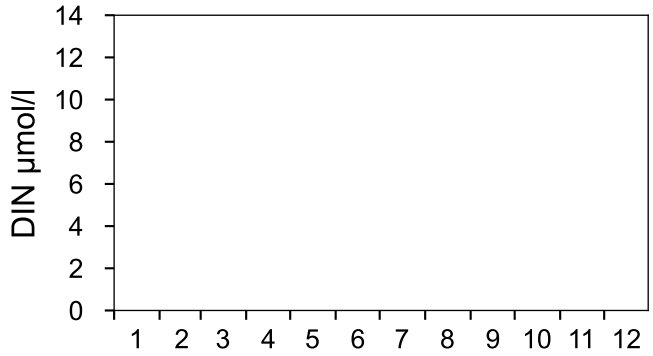
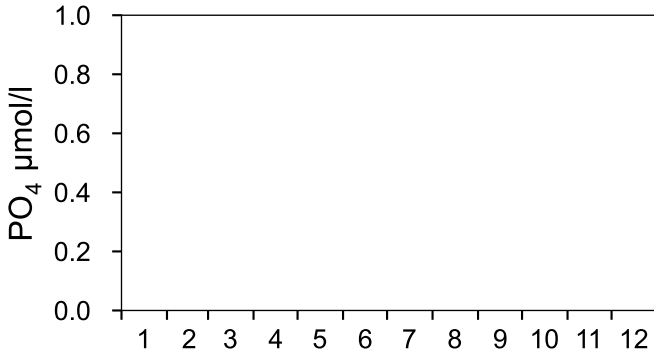
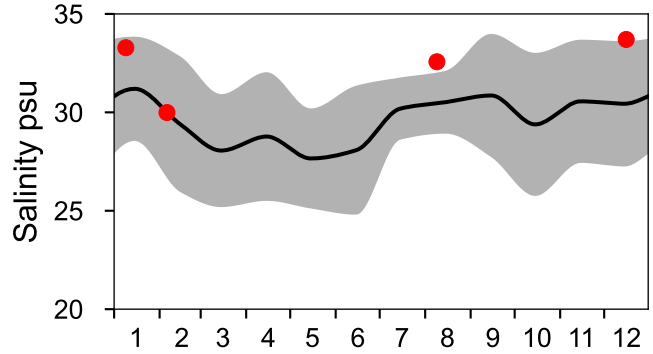
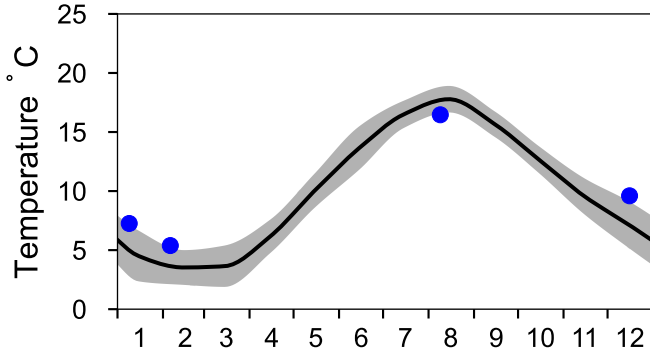
— Mean 1991-2020 St.Dev. ● 2025-12-16



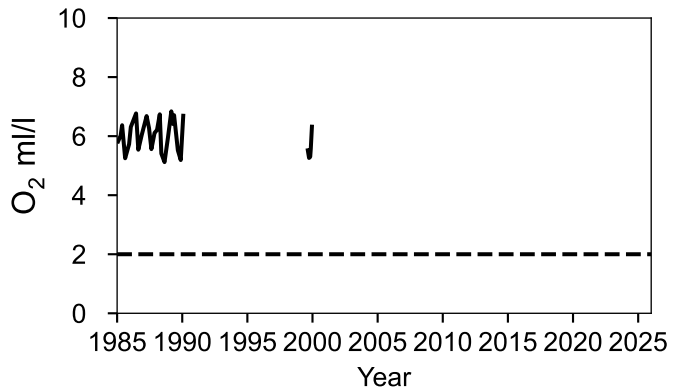
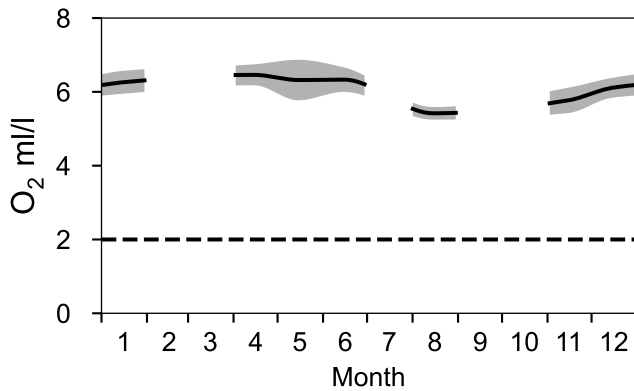
STATION Å14 SURFACE WATER (0-10 m)

Annual Cycles

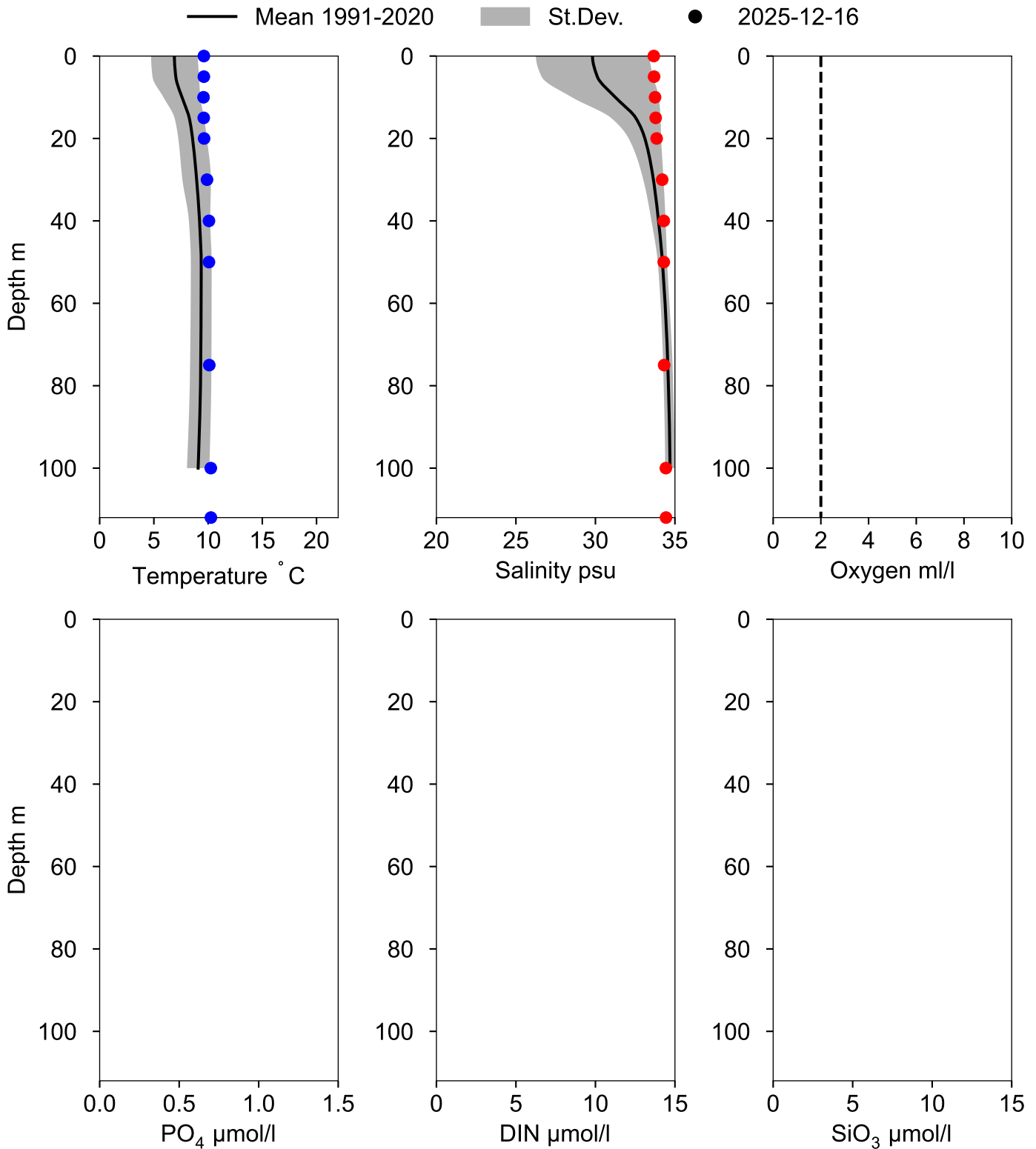
— Mean 1991-2020 St.Dev. ● 2025



OXYGEN IN BOTTOM WATER (depth >= 100 m)



Vertical profiles A14 December



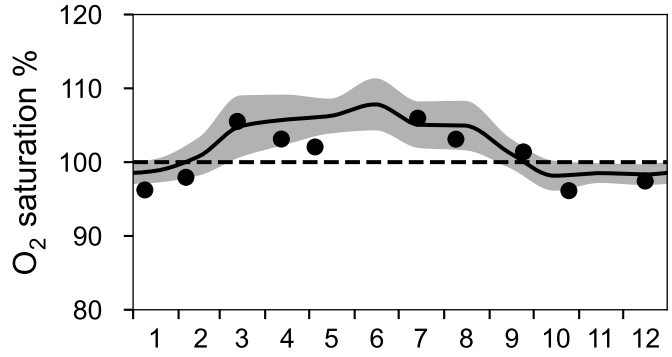
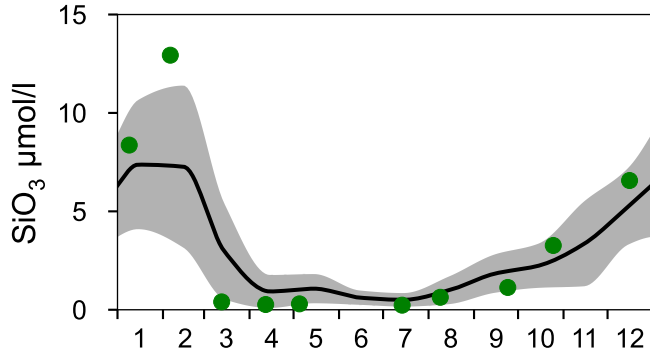
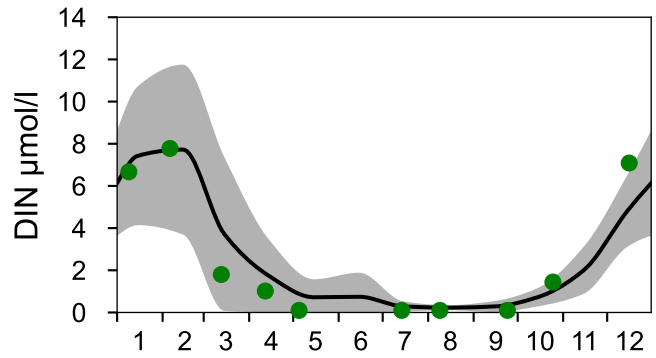
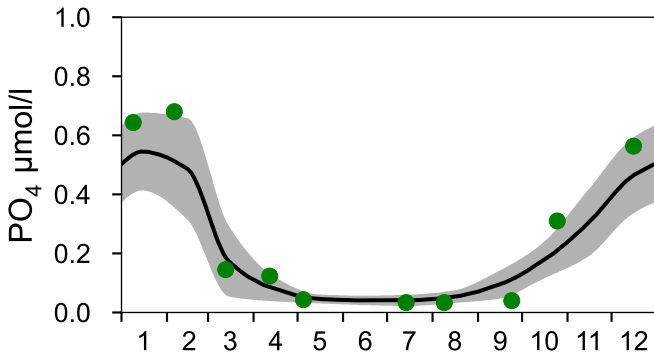
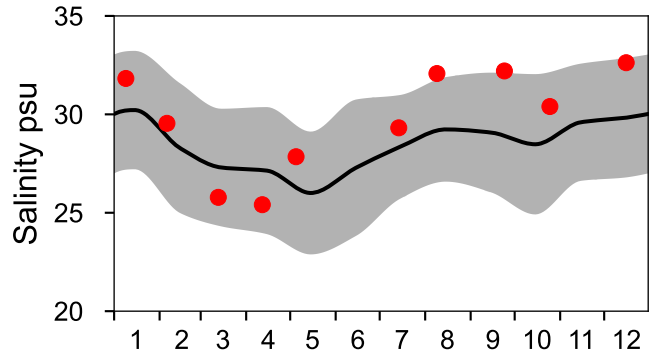
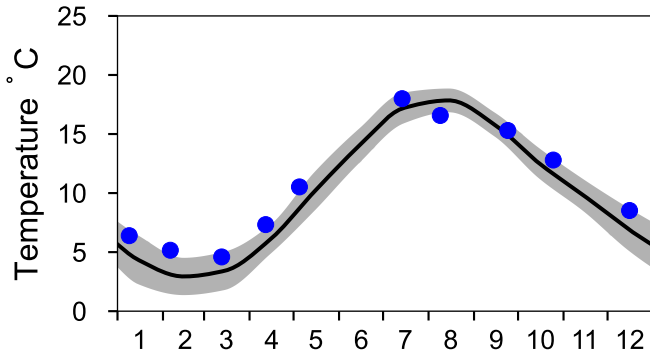
STATION Å13 SURFACE WATER (0-10 m)

Annual Cycles

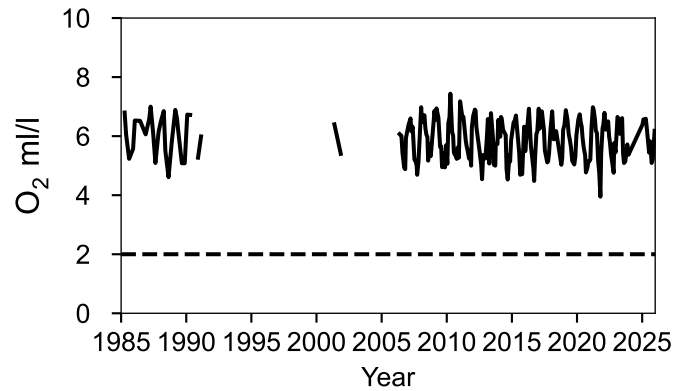
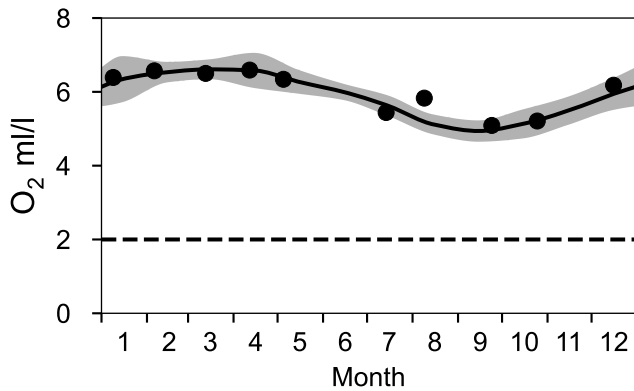
— Mean 1991-2020

■ St.Dev.

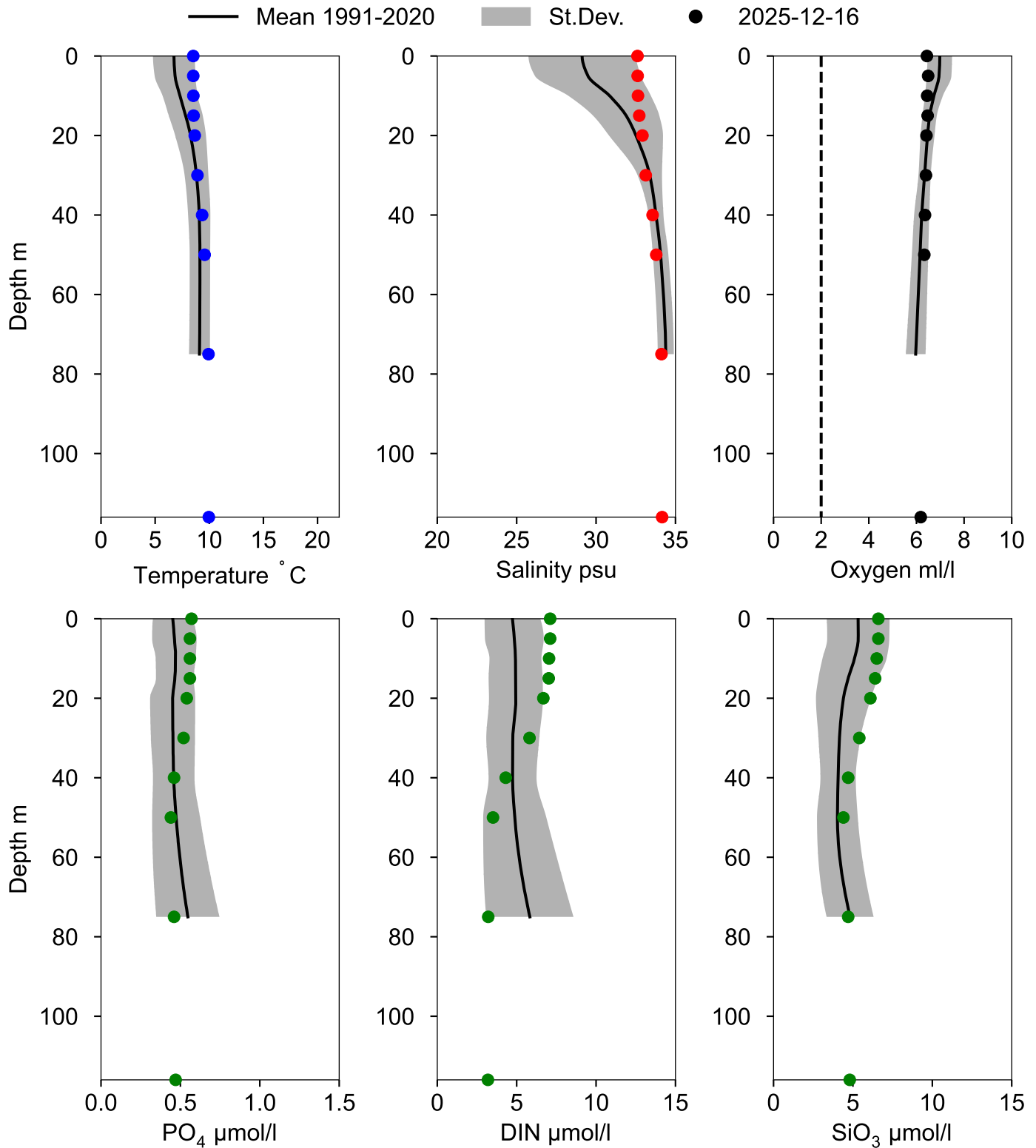
● 2025



OXYGEN IN BOTTOM WATER (depth >= 82 m)



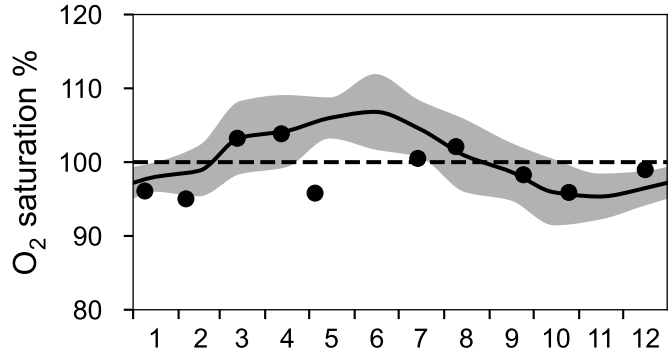
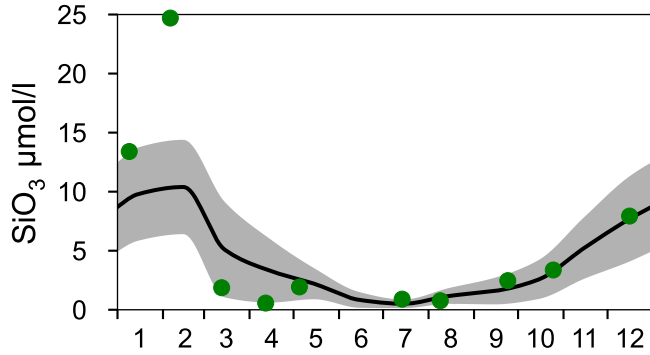
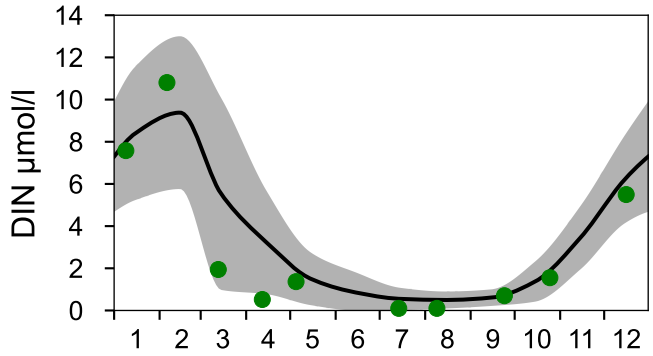
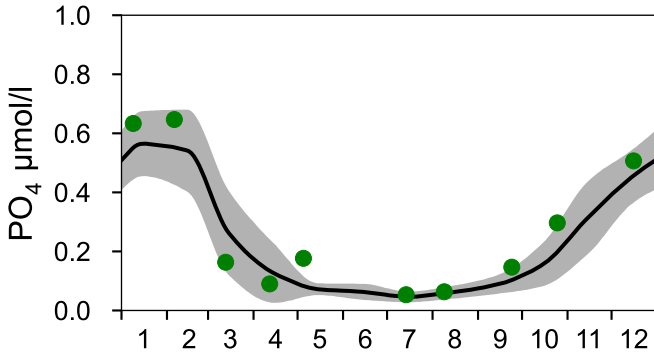
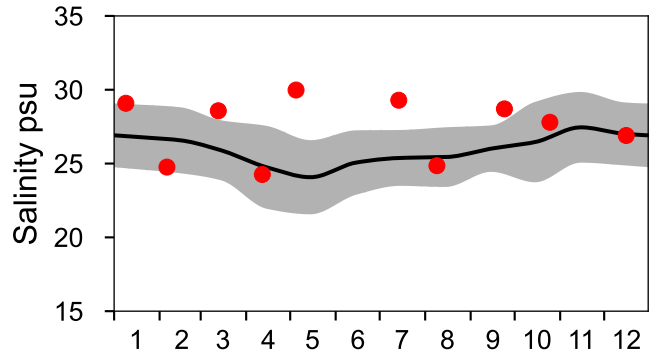
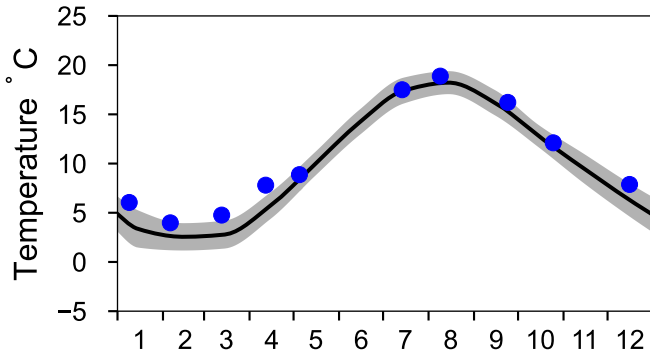
Vertical profiles Å13 December



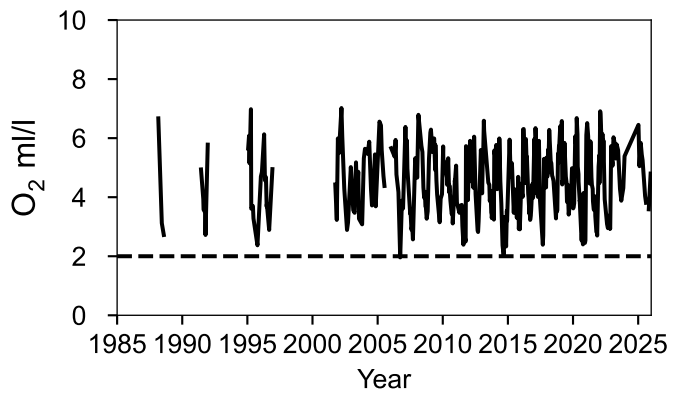
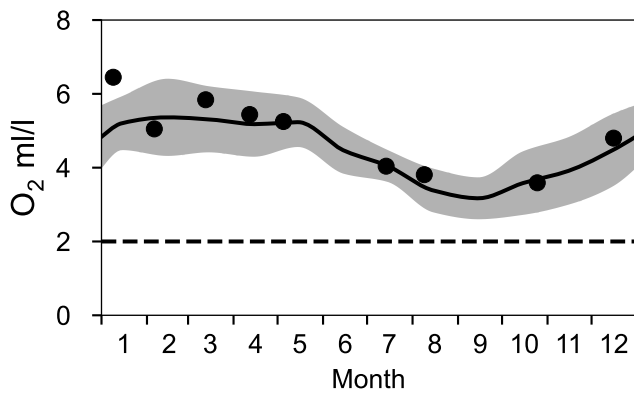
STATION SLÄGGÖ SURFACE WATER (0-10 m)

Annual Cycles

— Mean 1991-2020 St.Dev. ● 2025



OXYGEN IN BOTTOM WATER (depth >= 64 m)



Vertical profiles SLÄGGÖ December

