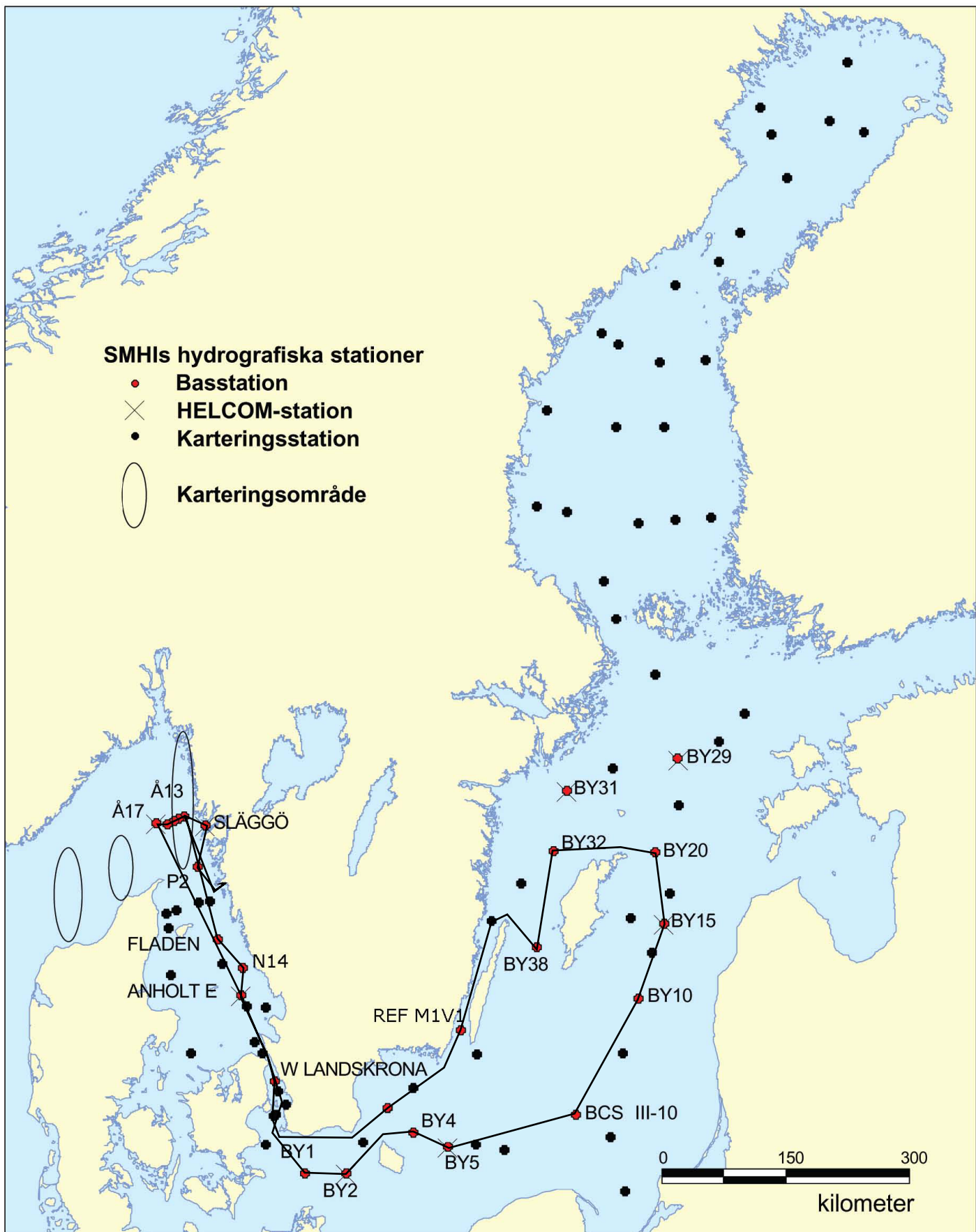


TRACKCHART

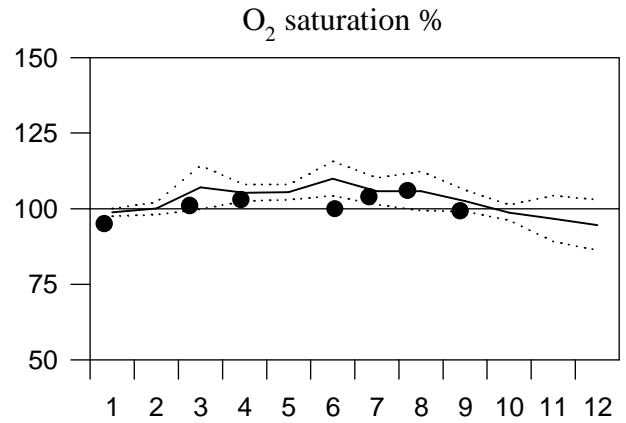
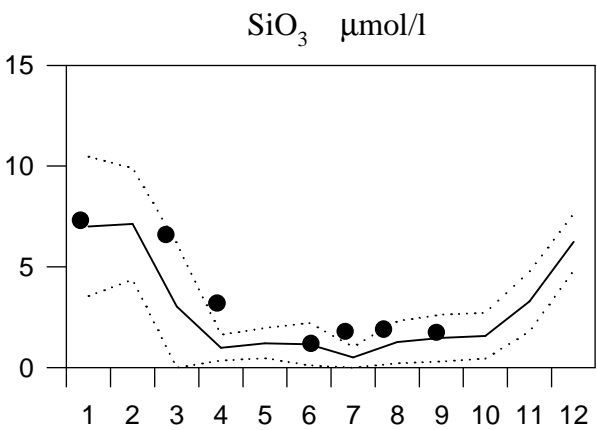
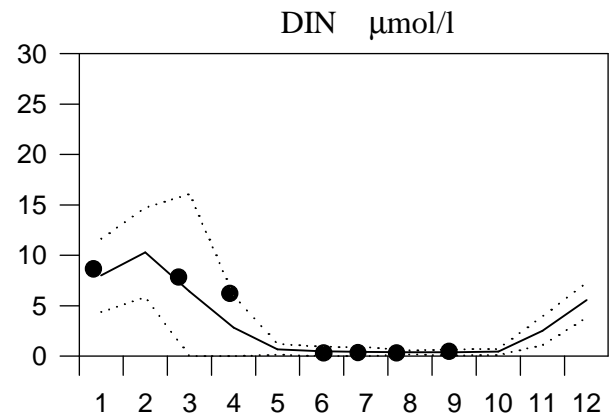
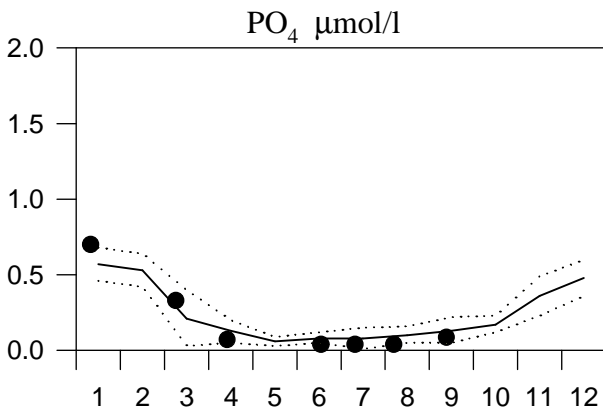
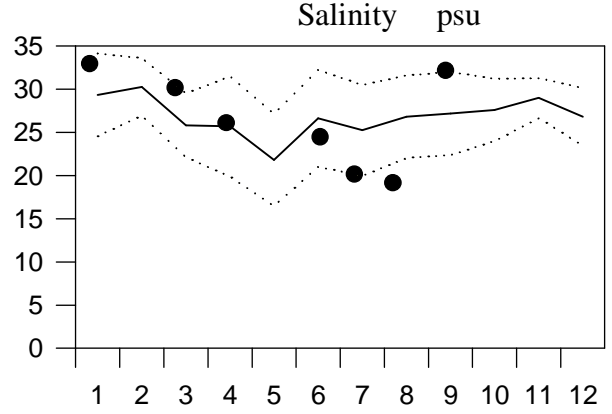
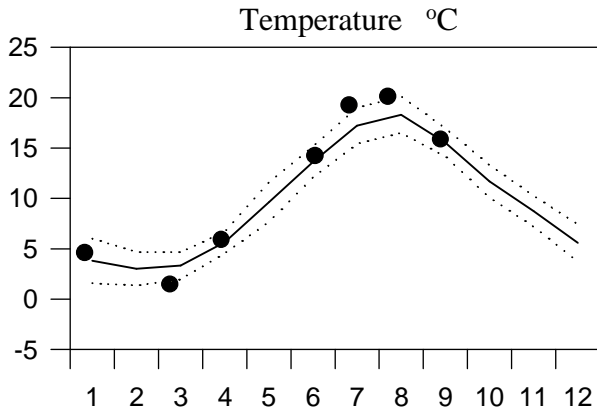
Country: Sweden
Ship: KBV001 POSEIDON
Date: 20110912-20110918
Series: 0080-0106



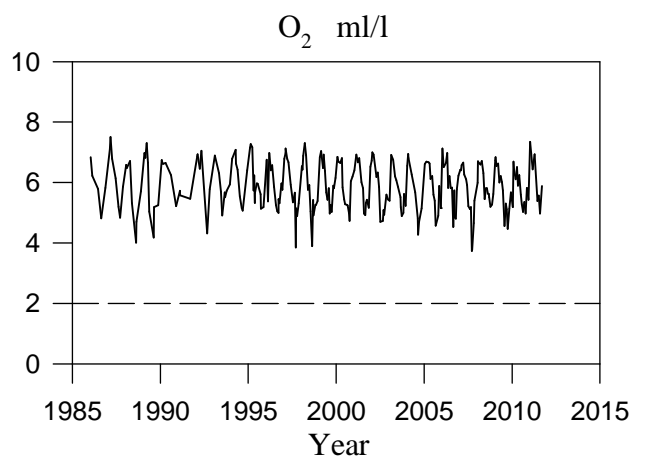
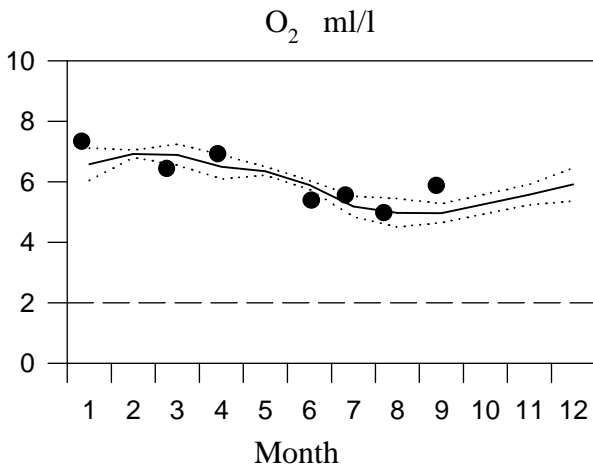
STATION P2 SURFACE WATER

Annual Cycles

— Mean 1995-2004 St.Dev. ● 2011



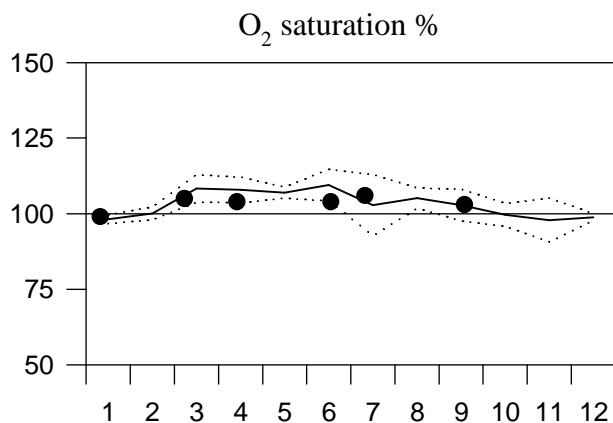
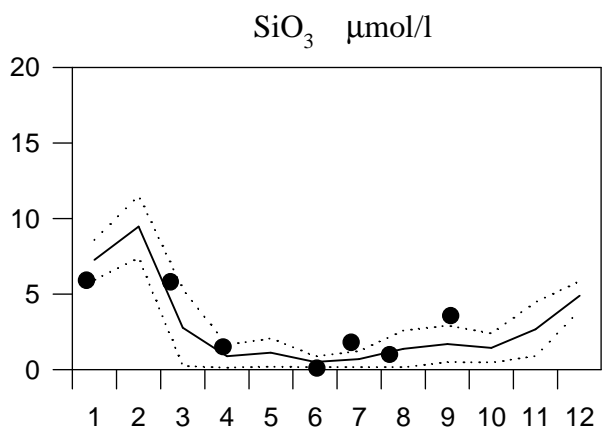
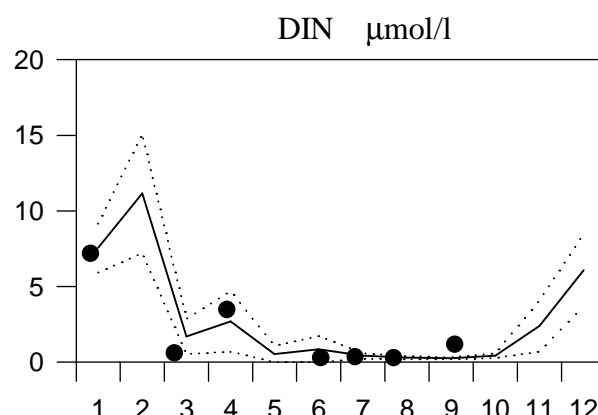
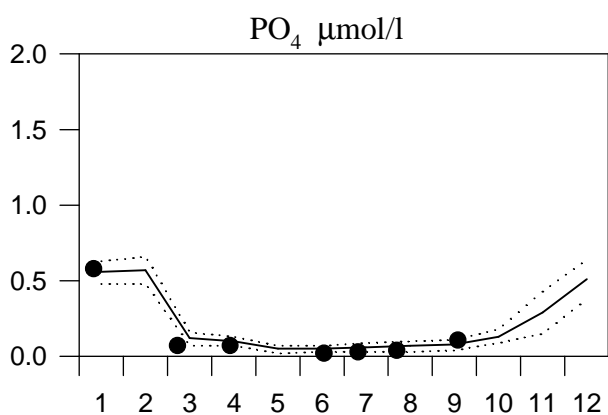
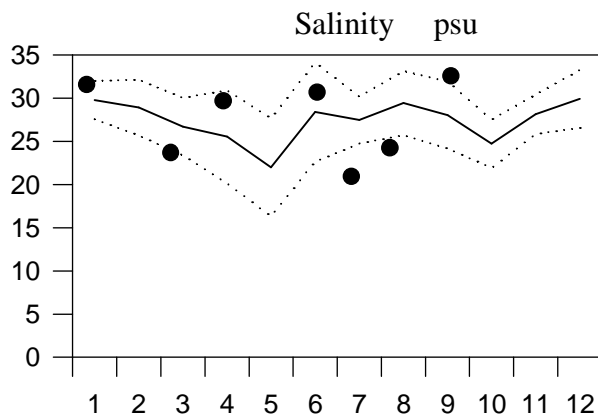
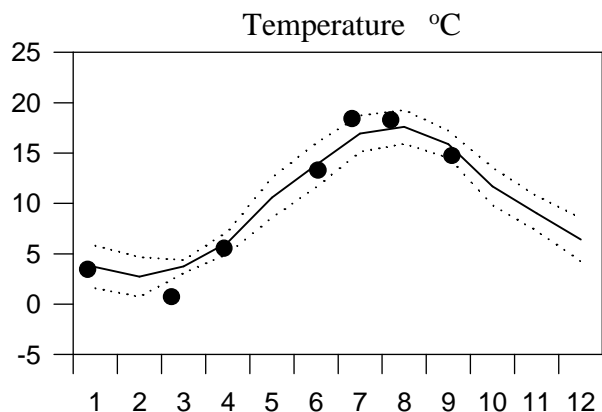
OXYGEN IN BOTTOM WATER



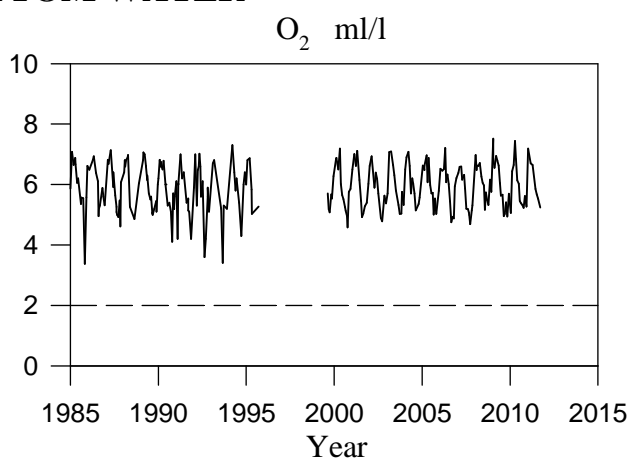
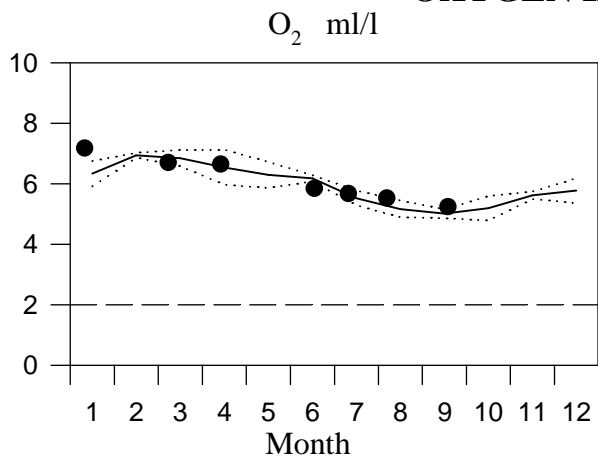
STATION Å13 SURFACE WATER

Annual Cycles

— Mean 1995-2004 St.Dev. ● 2011



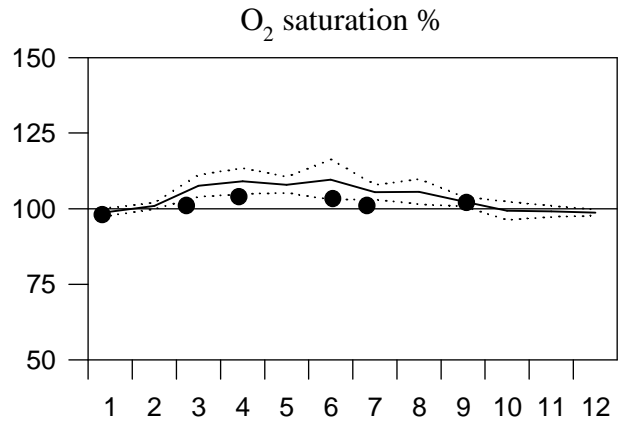
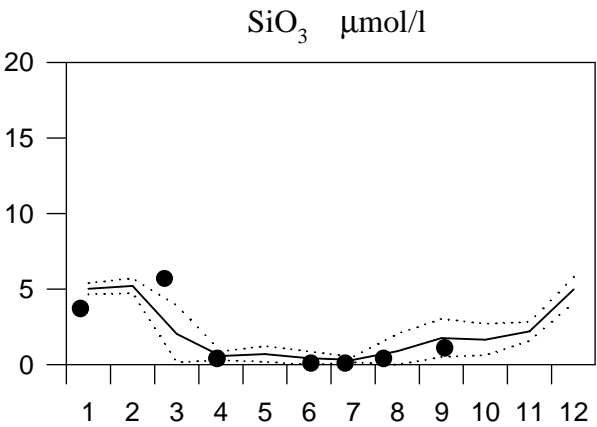
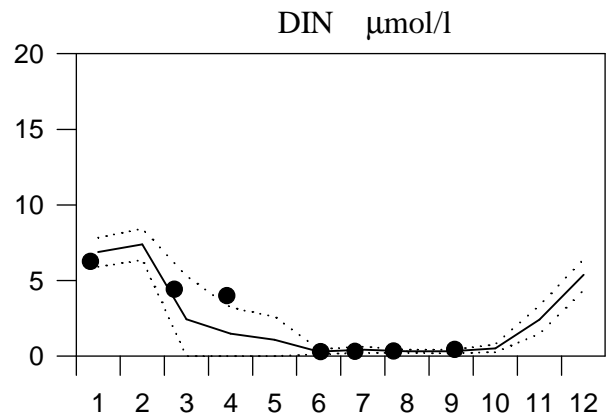
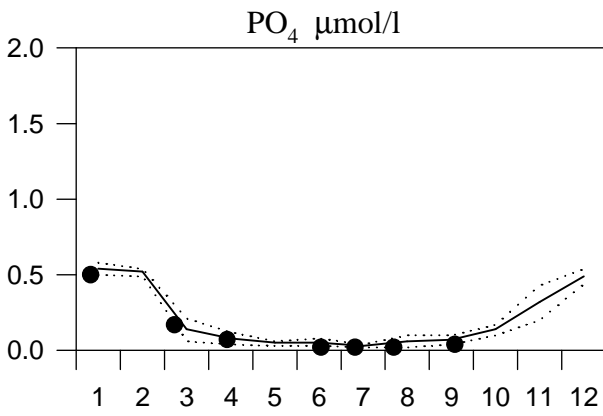
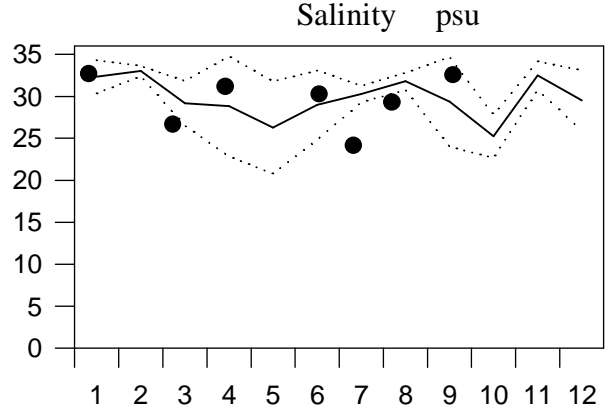
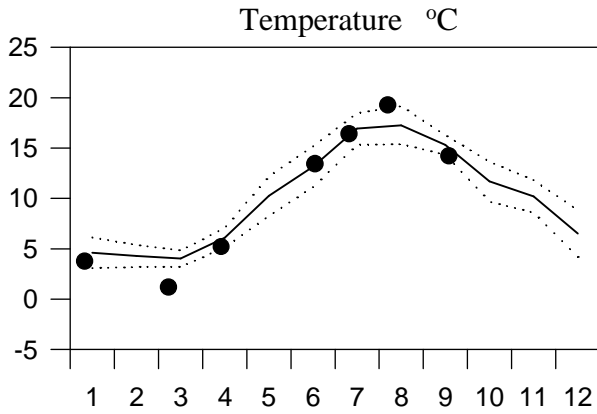
OXYGEN IN BOTTOM WATER



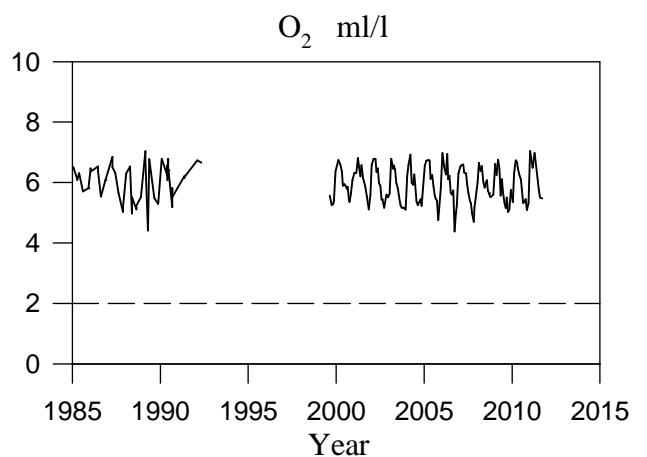
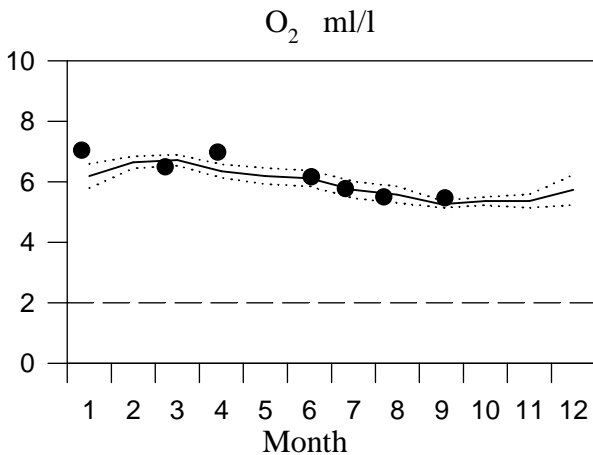
STATION Å15 SURFACE WATER

Annual Cycles

— Mean 1995-2004 St.Dev. ● 2011



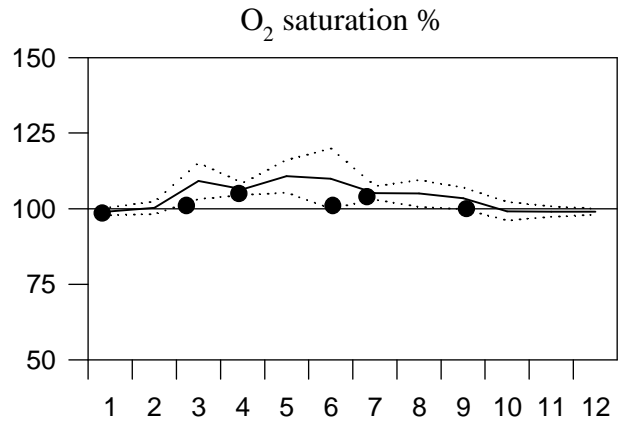
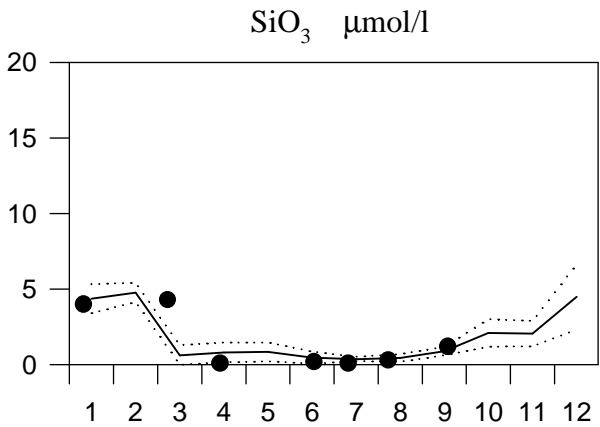
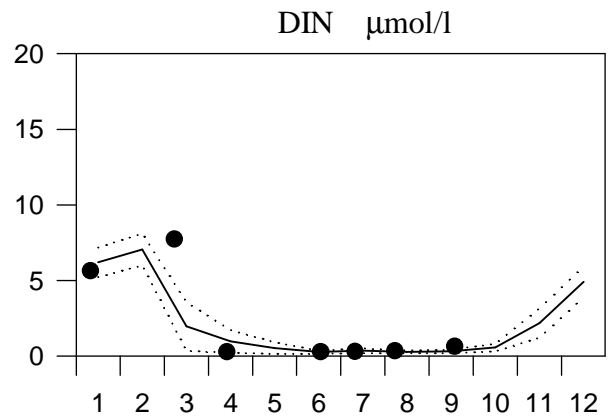
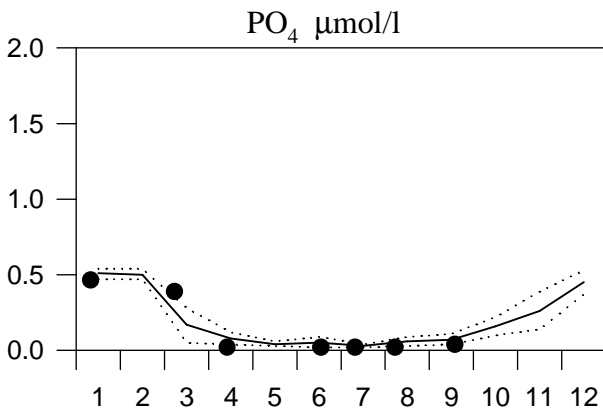
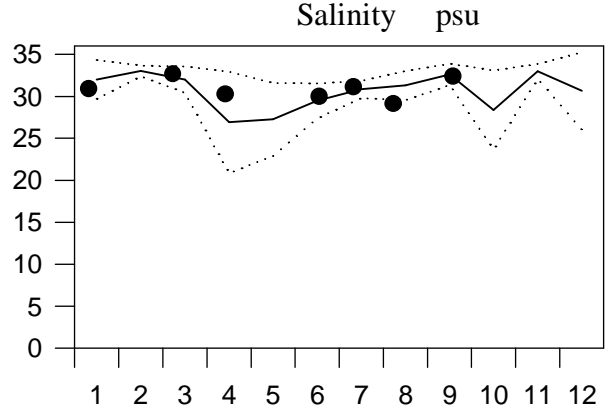
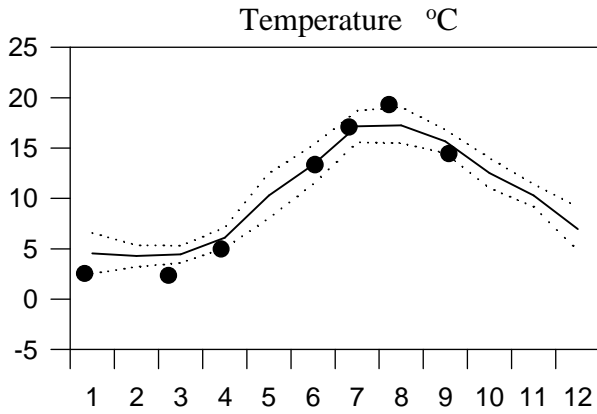
OXYGEN IN BOTTOM WATER



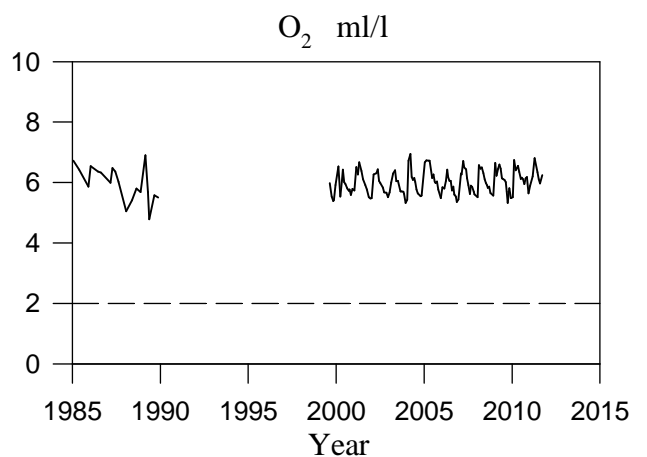
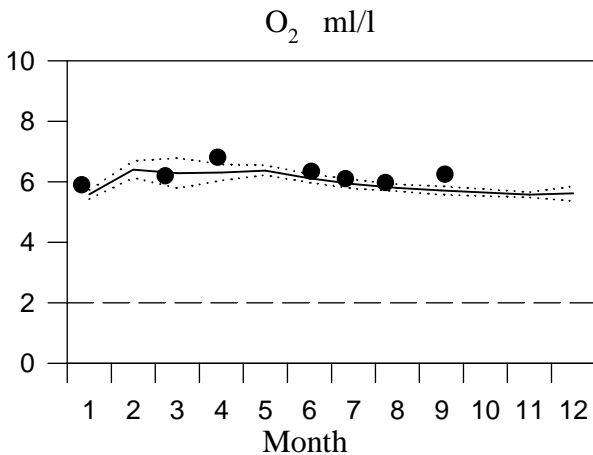
STATION Å17 SURFACE WATER

Annual Cycles

— Mean 1995-2004 St.Dev. ● 2011



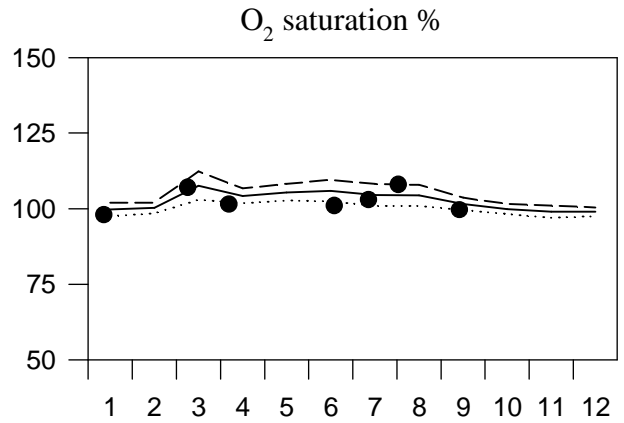
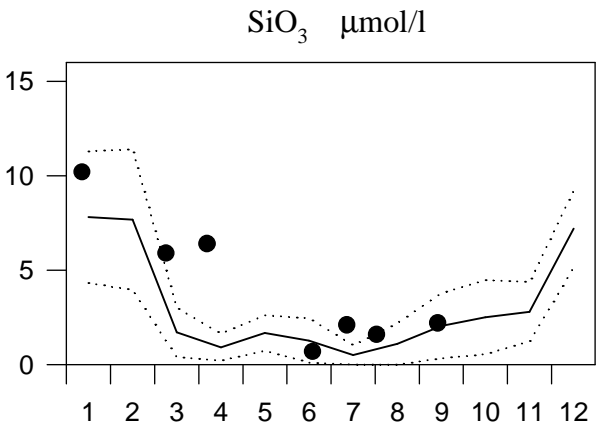
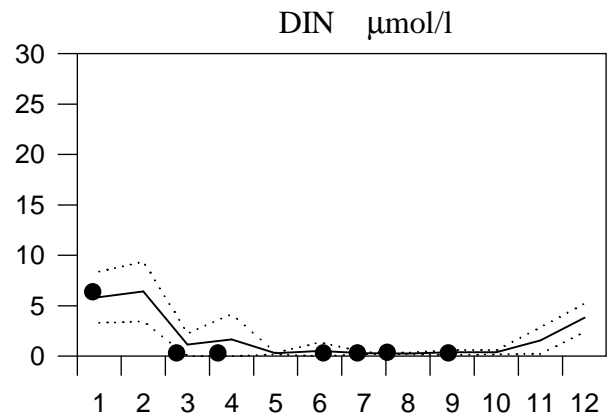
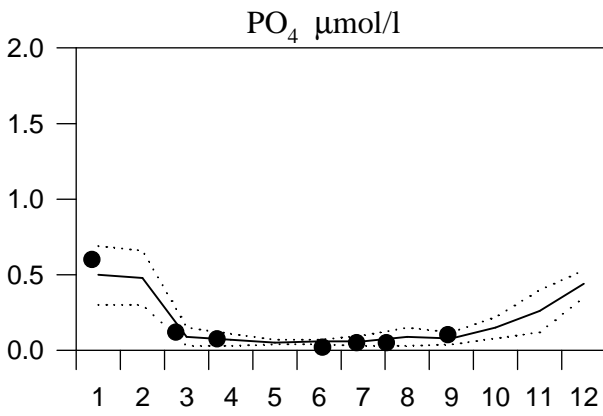
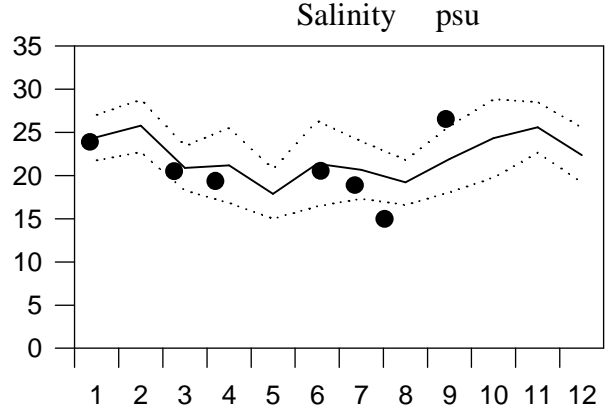
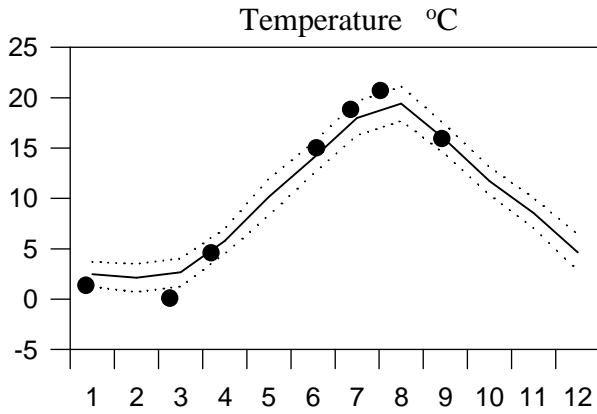
OXYGEN IN BOTTOM WATER



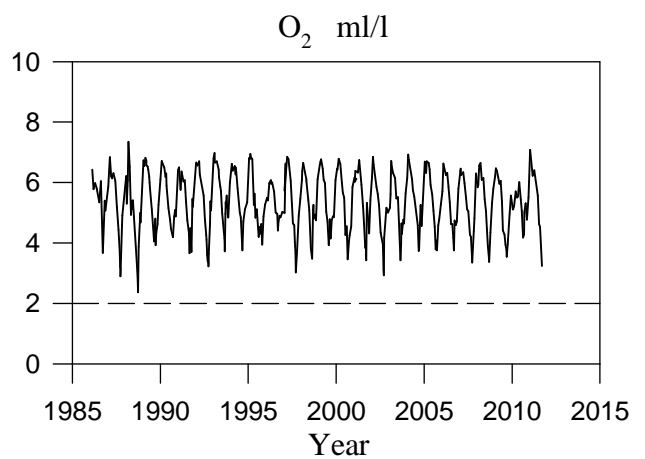
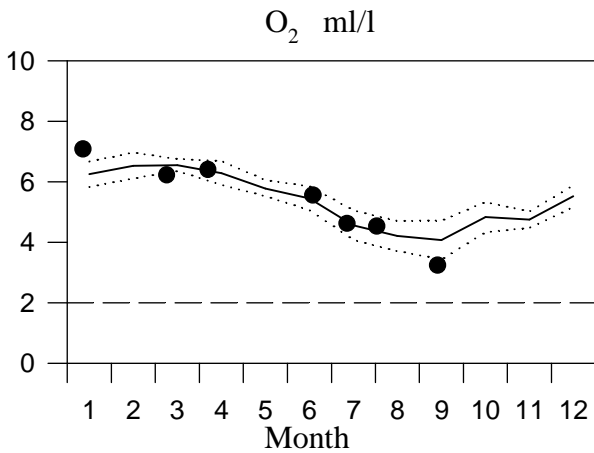
STATION FLADEN SURFACE WATER

Annual Cycles

— Mean 1995-2004 St.Dev. ● 2011



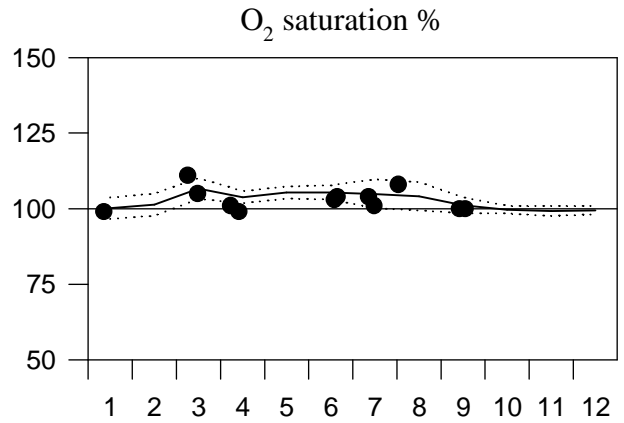
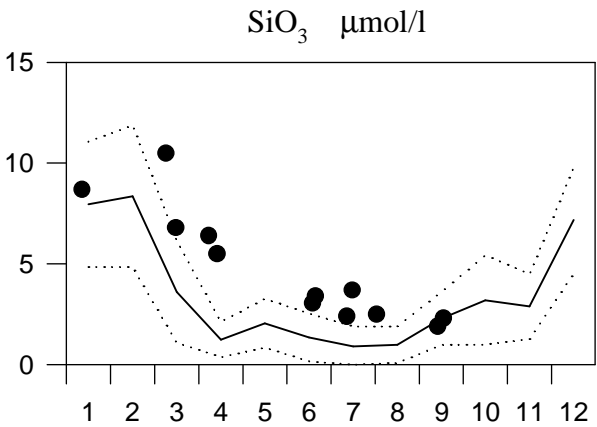
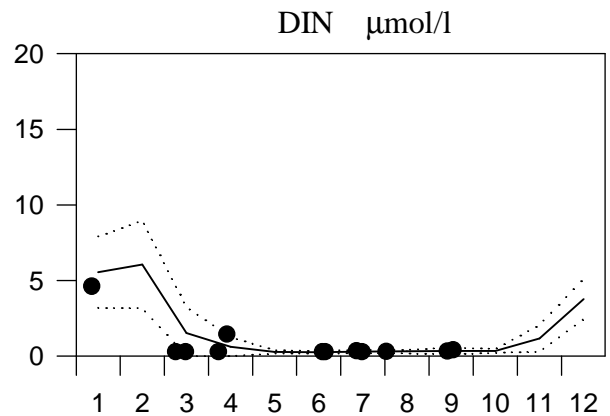
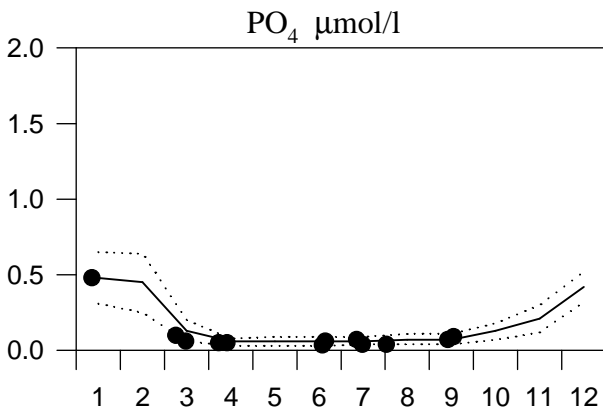
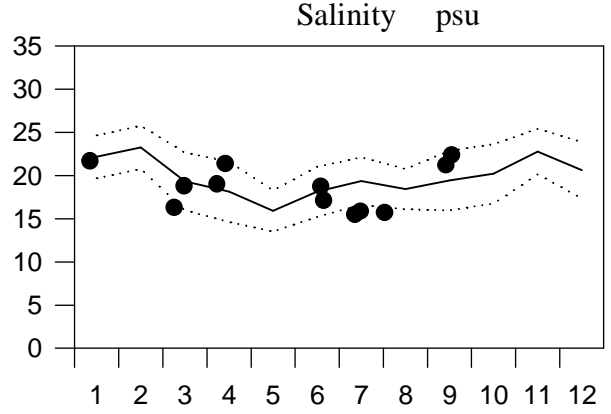
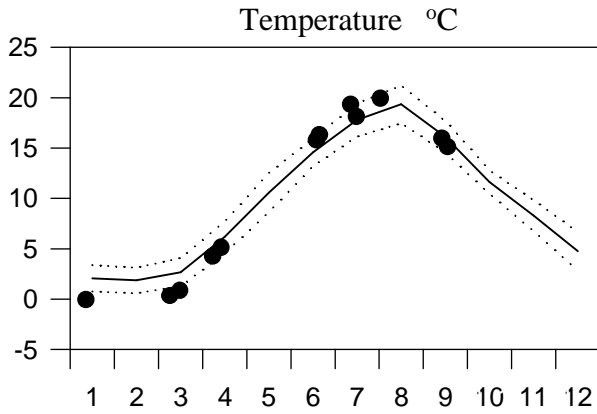
OXYGEN IN BOTTOM WATER



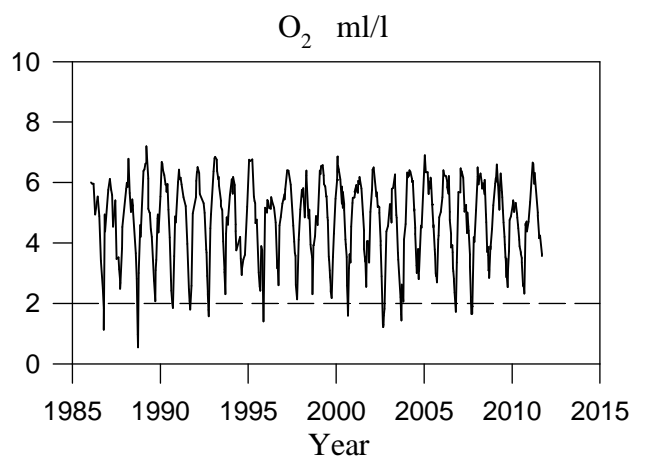
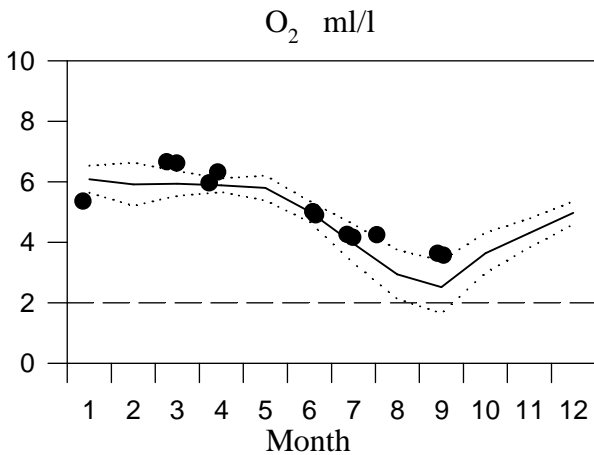
STATION ANHOLT E SURFACE WATER

Annual Cycles

— Mean 1995-2004 St.Dev. ● 2011



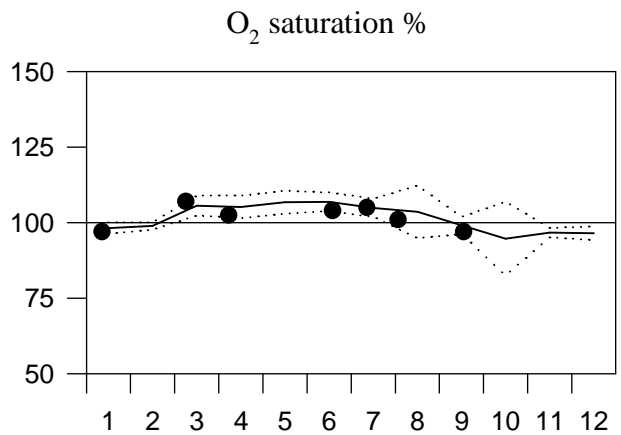
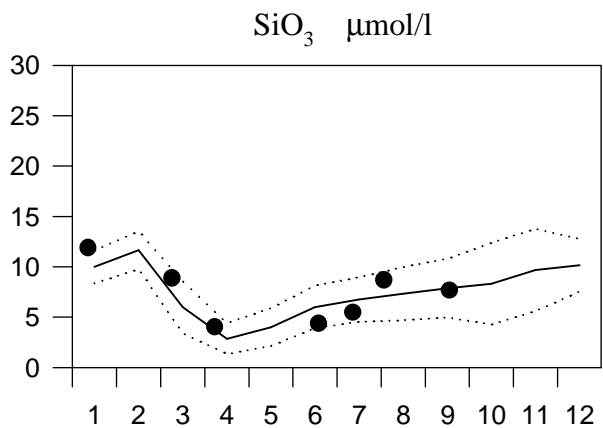
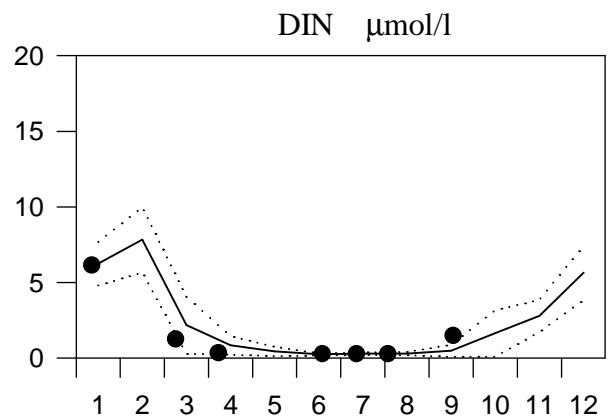
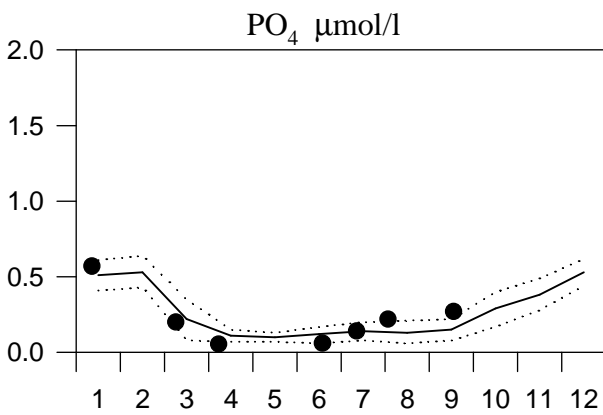
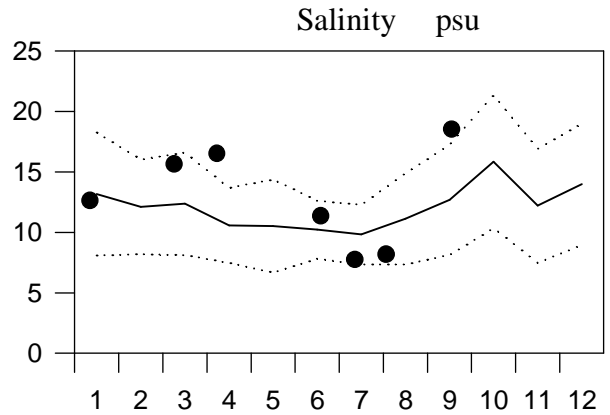
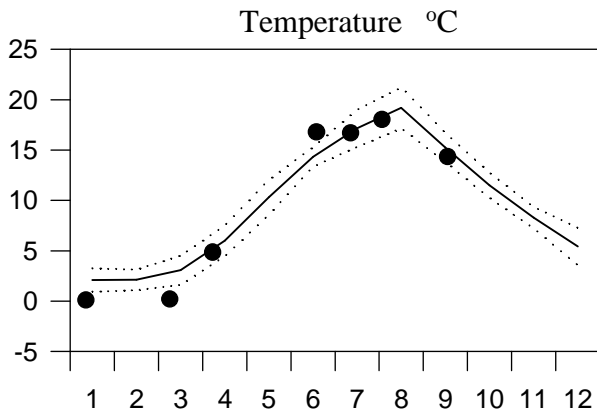
OXYGEN IN BOTTOM WATER



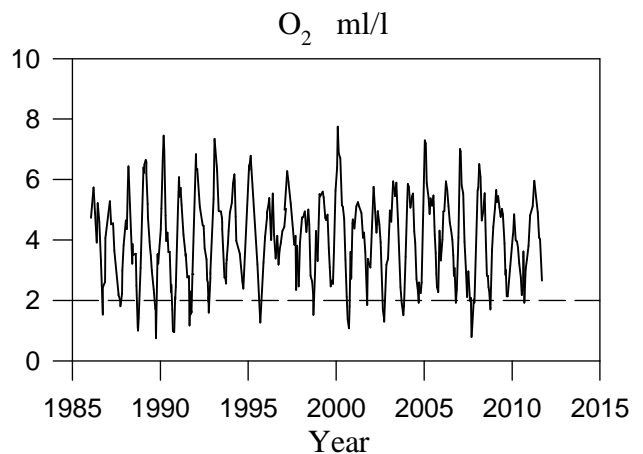
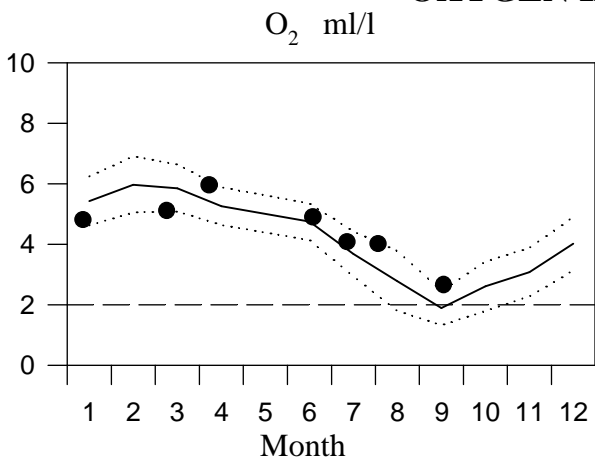
STATION W LANDSKRONA SURFACE WATER

Annual Cycles

— Mean 1995-2004 St.Dev. ● 2011



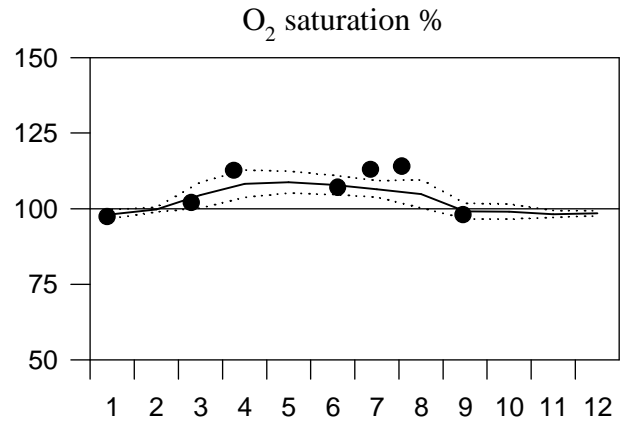
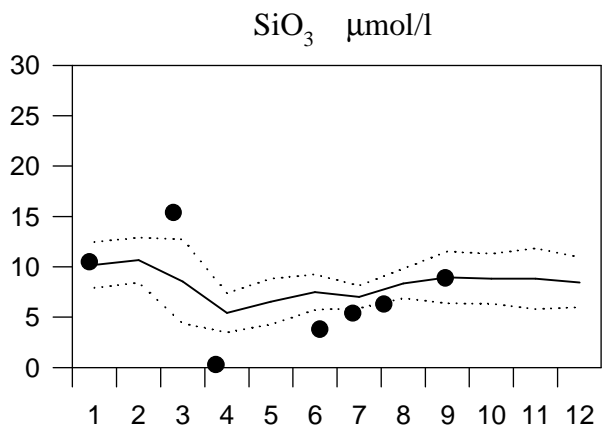
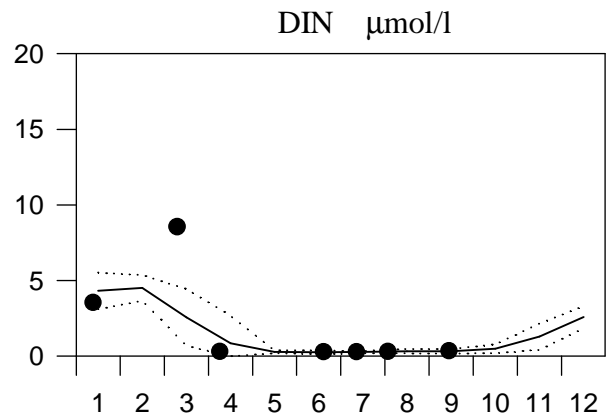
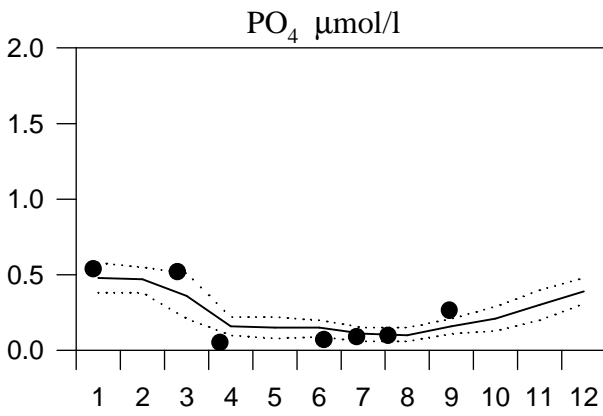
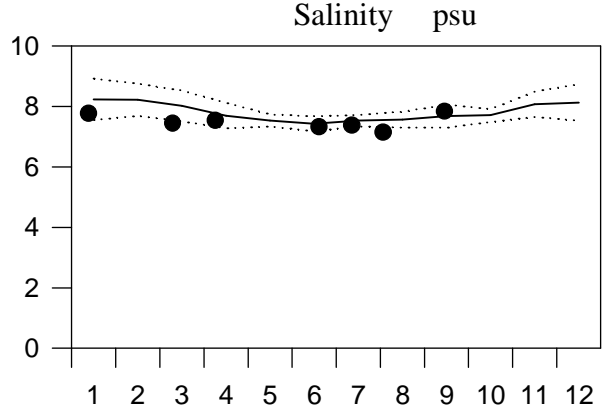
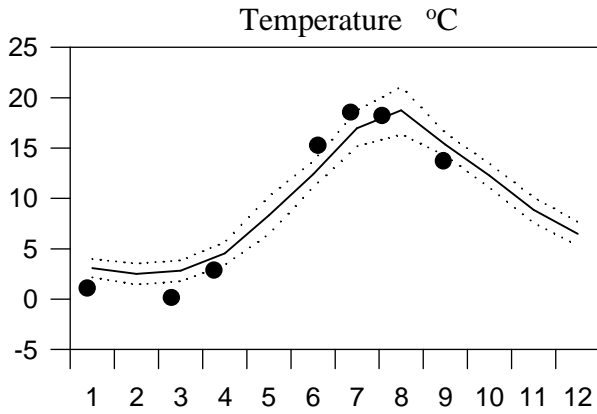
OXYGEN IN BOTTOM WATER



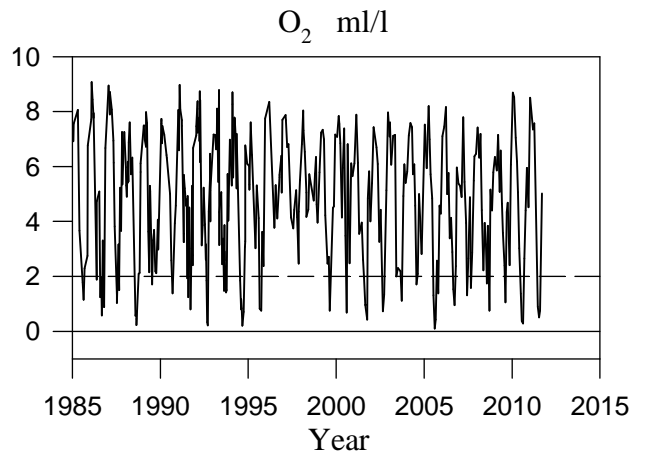
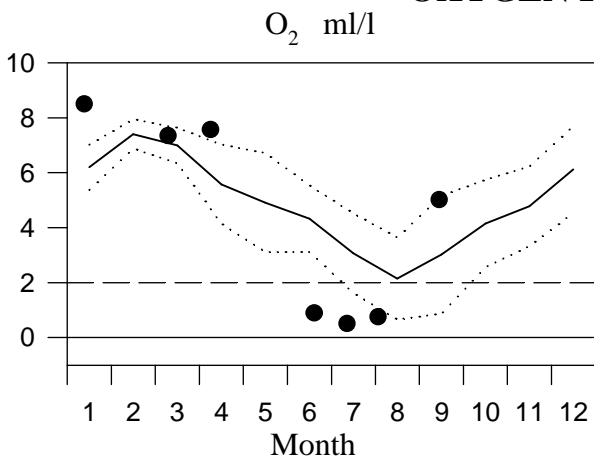
STATION BY1 SURFACE WATER

Annual Cycles

— Mean 1995-2004 ····· St.Dev. ● 2011



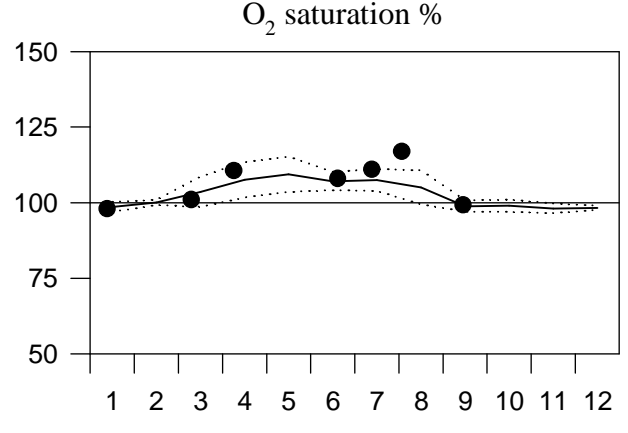
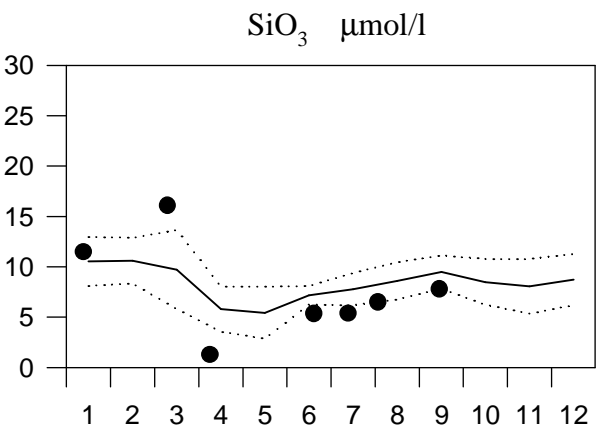
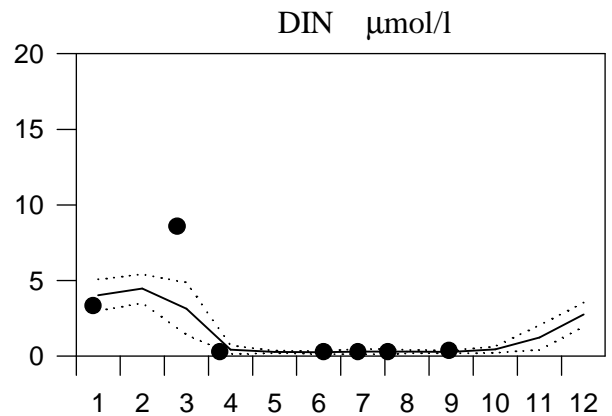
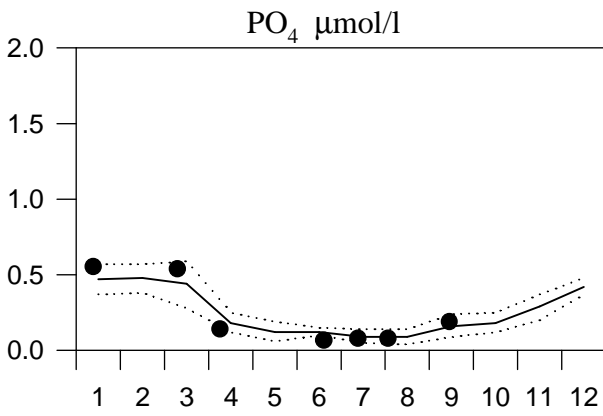
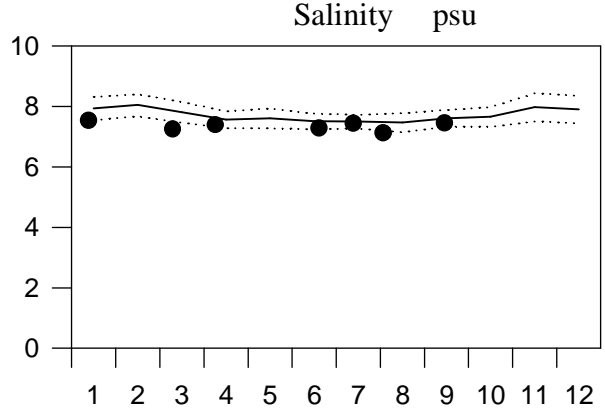
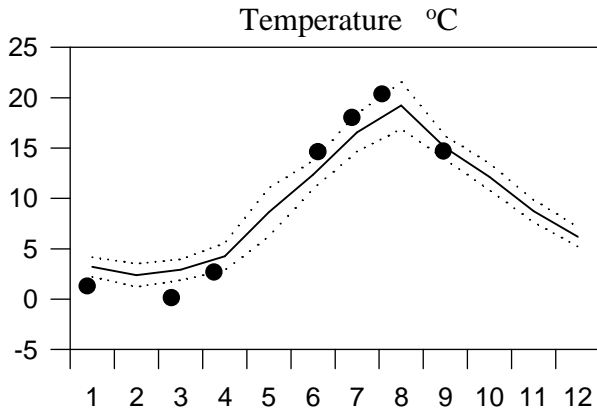
OXYGEN IN BOTTOM WATER



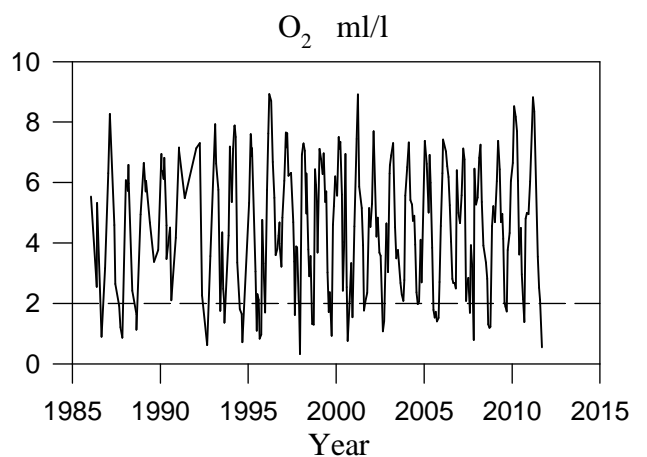
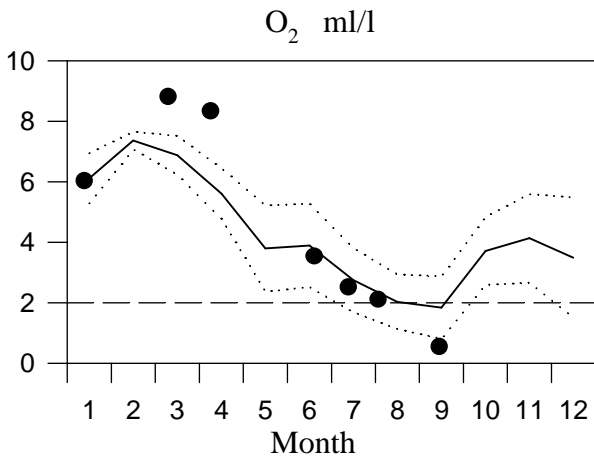
STATION BY2 SURFACE WATER

Annual Cycles

— Mean 1995-2004 St.Dev. ● 2011



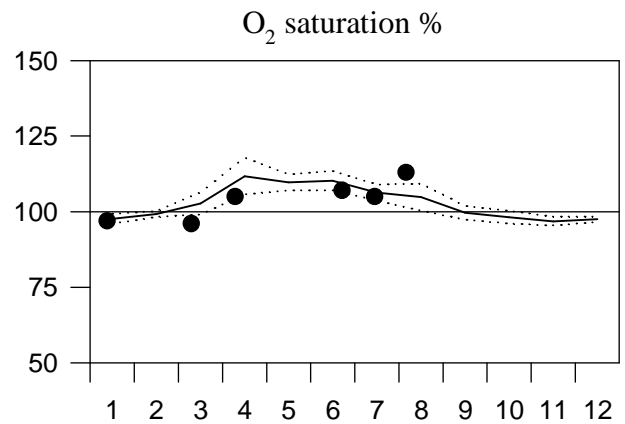
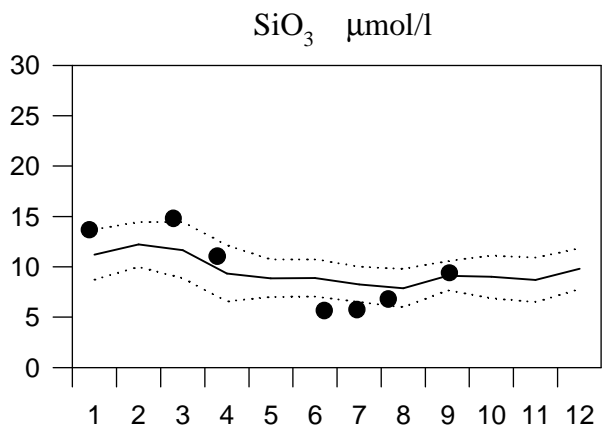
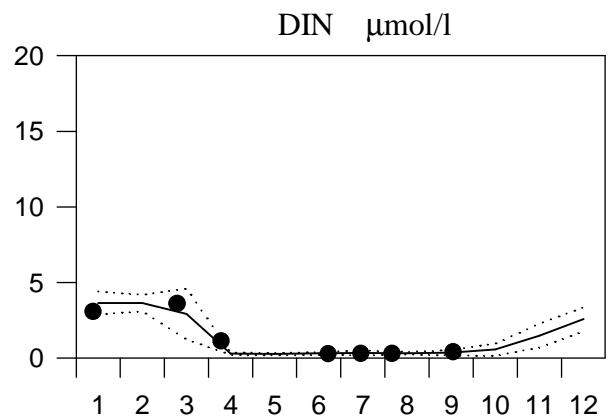
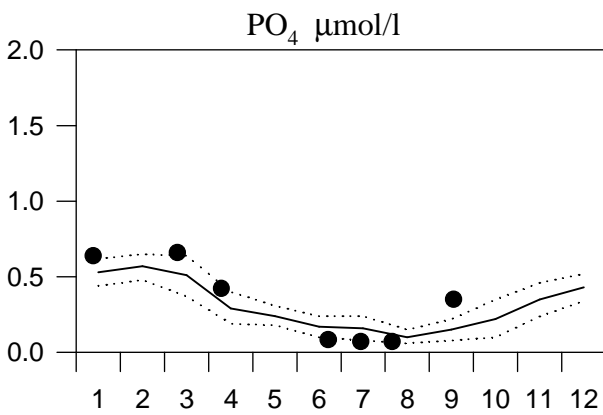
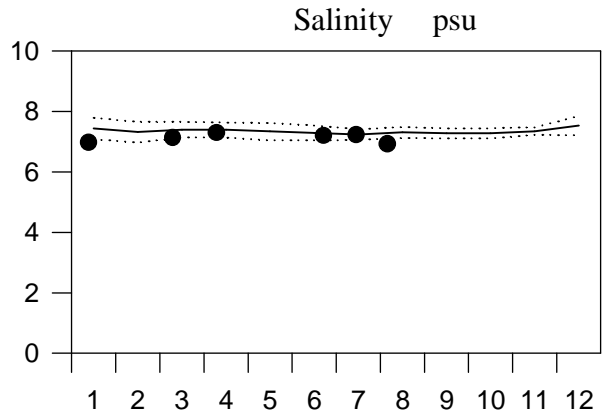
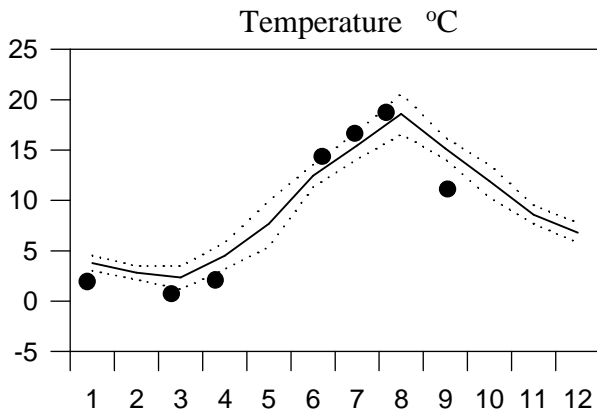
OXYGEN IN BOTTOM WATER



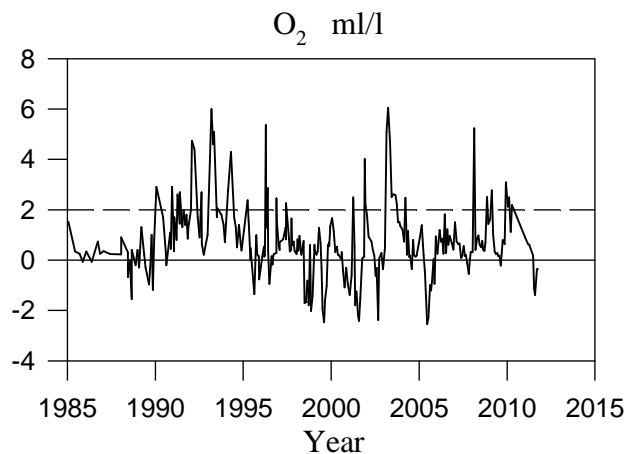
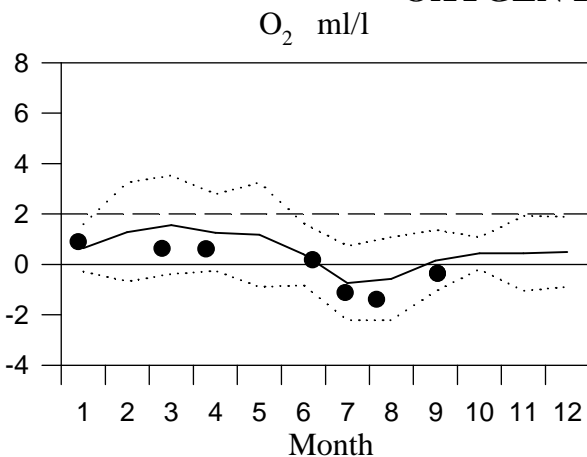
STATION HANÖBUKTEN SURFACE WATER

Annual Cycles

— Mean 1995-2004 St.Dev. ● 2011



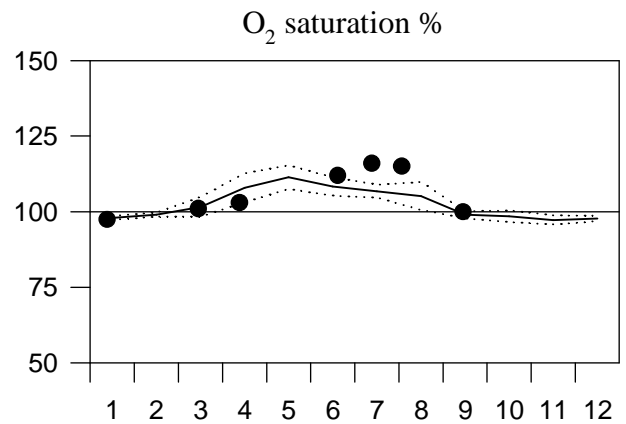
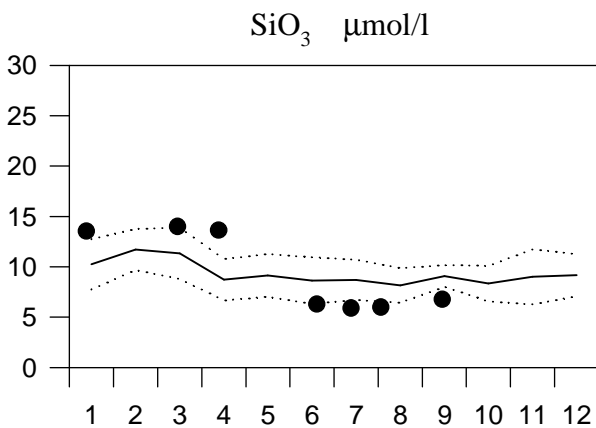
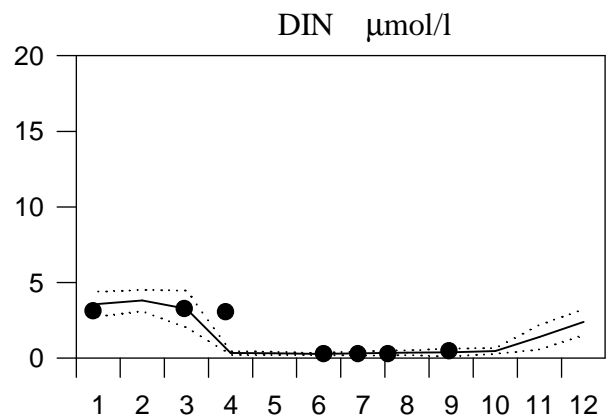
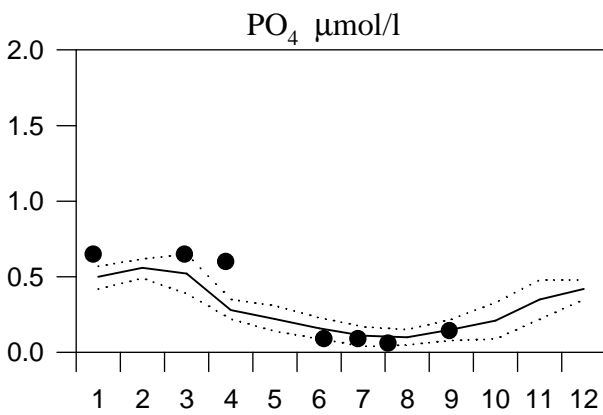
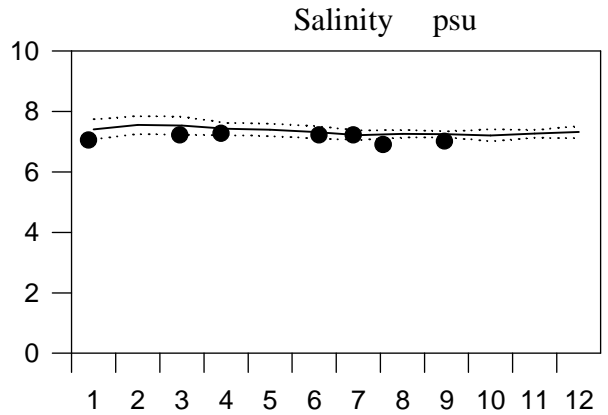
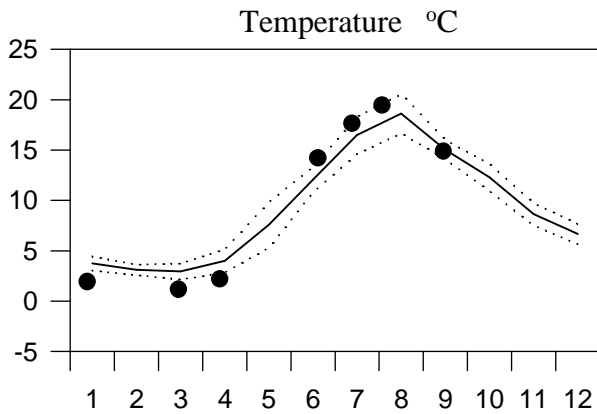
OXYGEN IN BOTTOM WATER



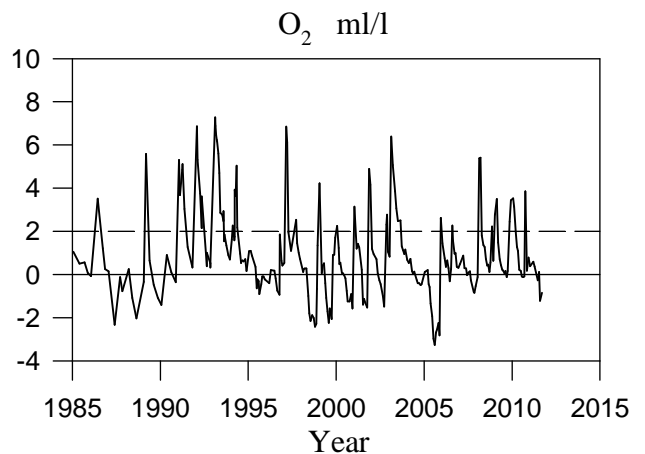
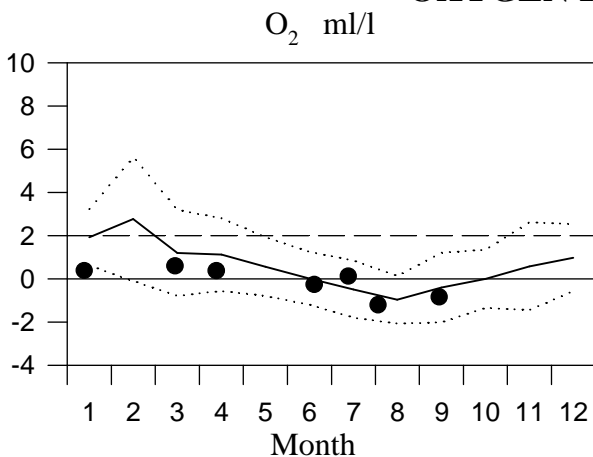
STATION BY4 SURFACE WATER

Annual Cycles

— Mean 1995-2004 St.Dev. ● 2011



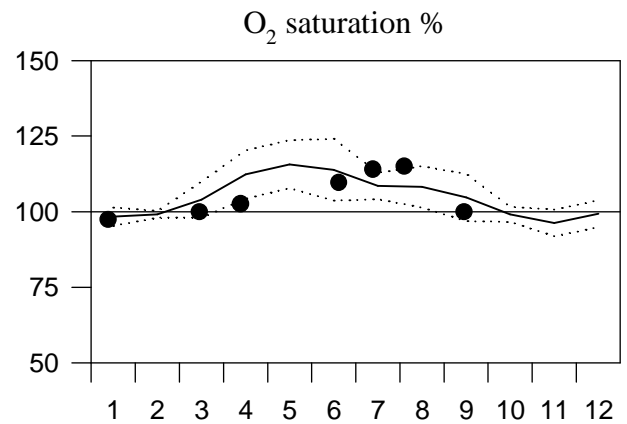
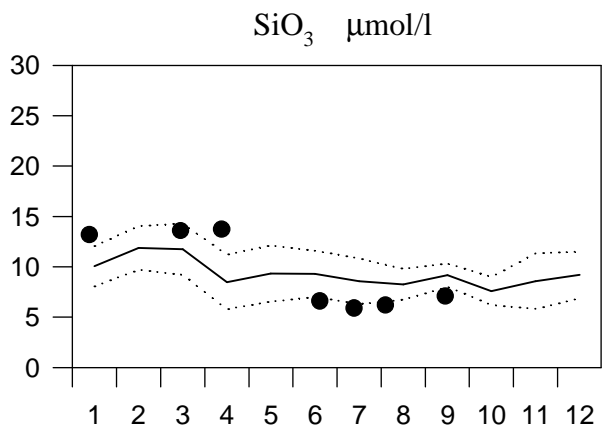
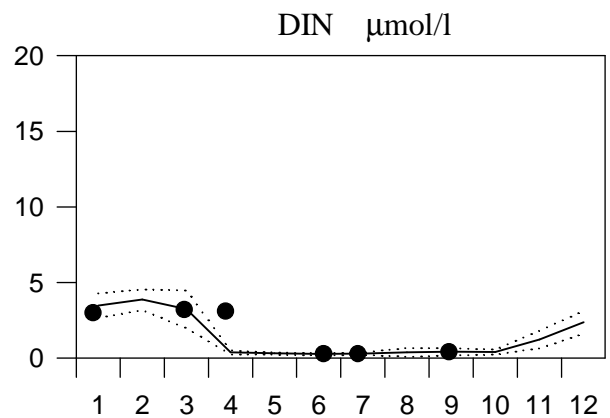
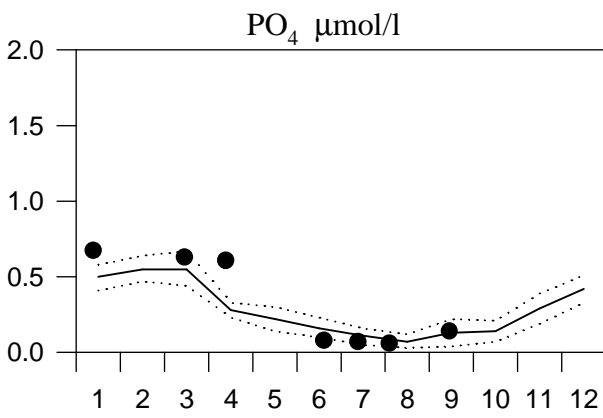
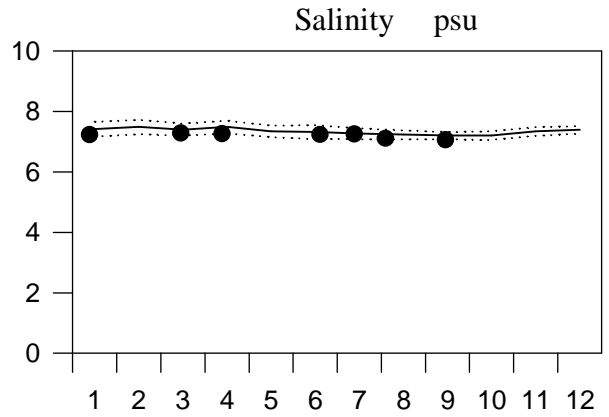
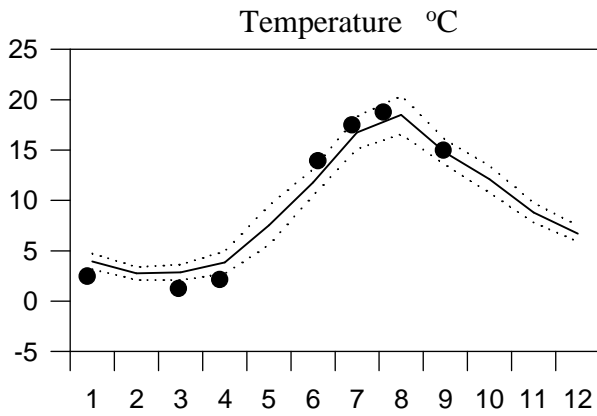
OXYGEN IN BOTTOM WATER



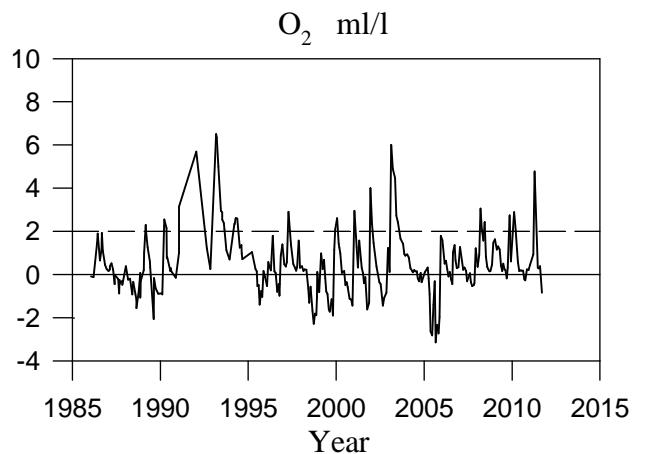
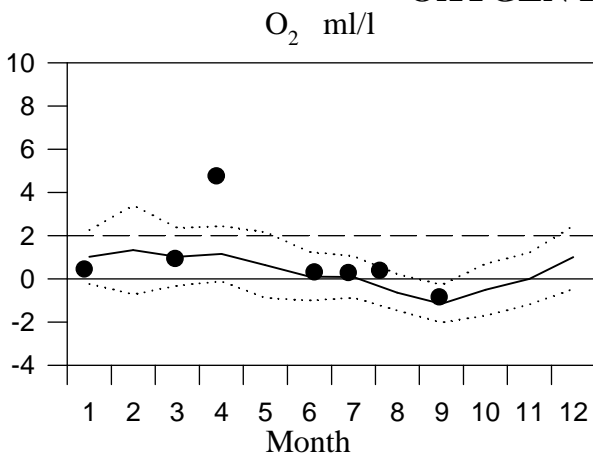
STATION BY5 SURFACE WATER

Annual Cycles

— Mean 1995-2004 St.Dev. ● 2011



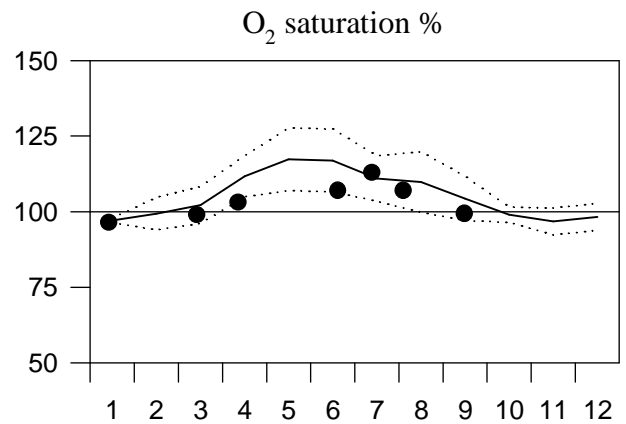
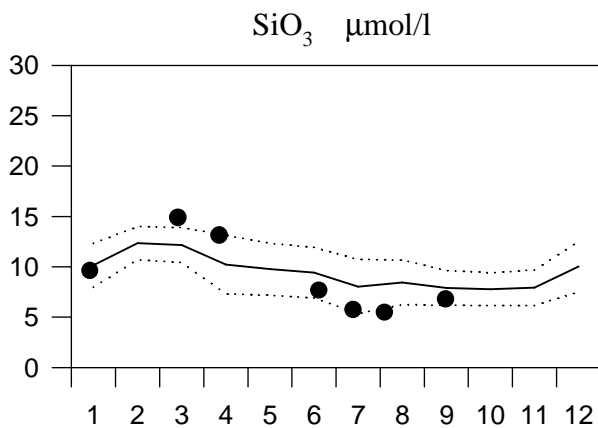
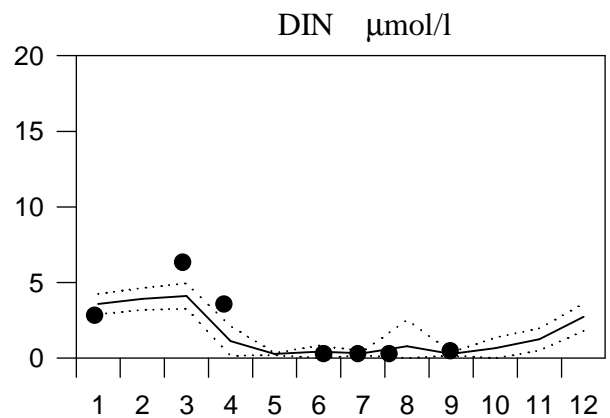
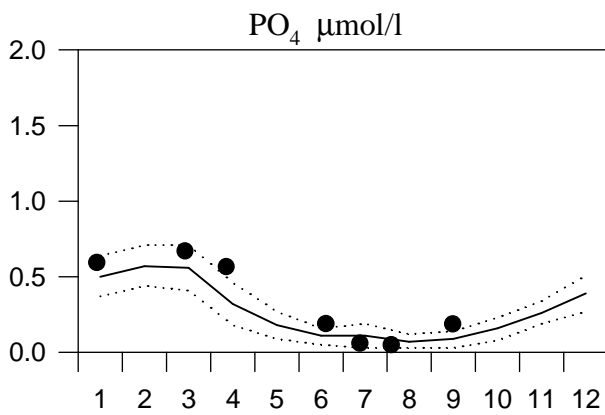
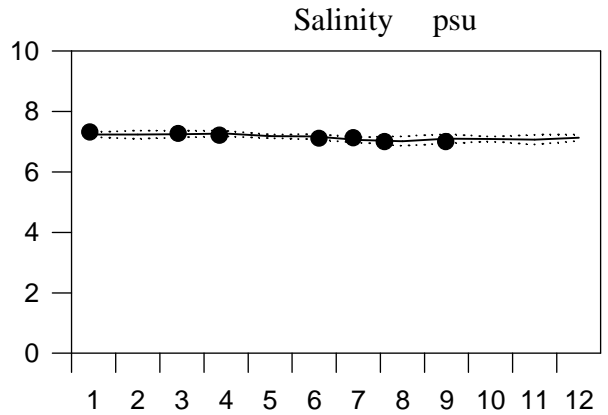
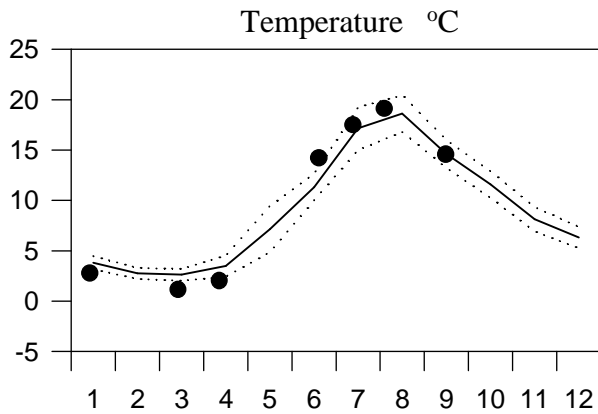
OXYGEN IN BOTTOM WATER



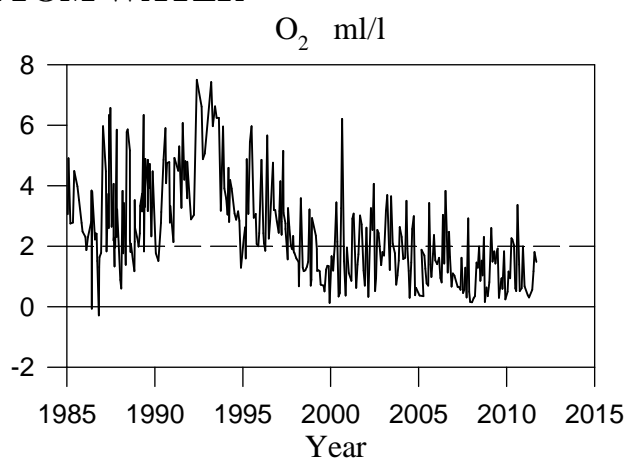
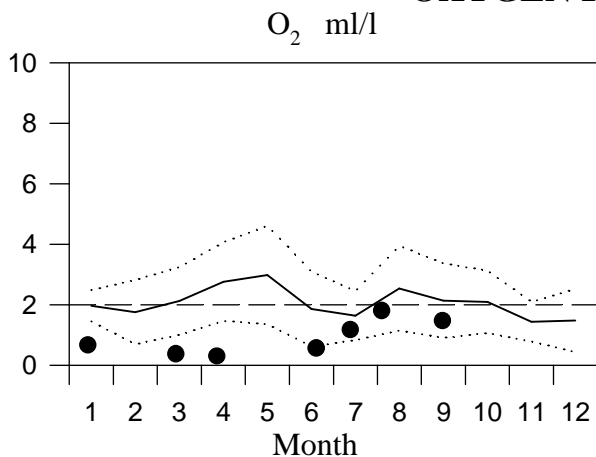
STATION BCS III-10 SURFACE WATER

Annual Cycles

— Mean 1995-2004 St.Dev. ● 2011



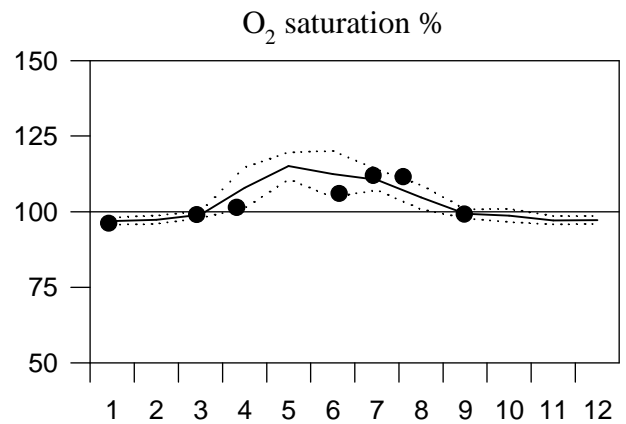
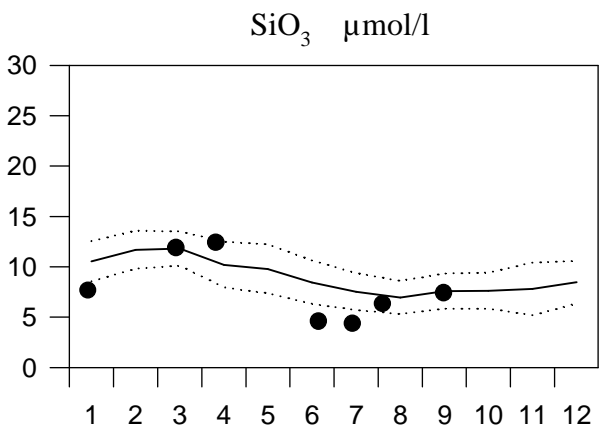
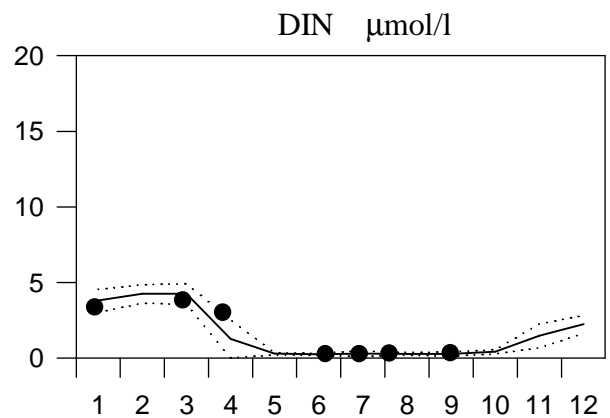
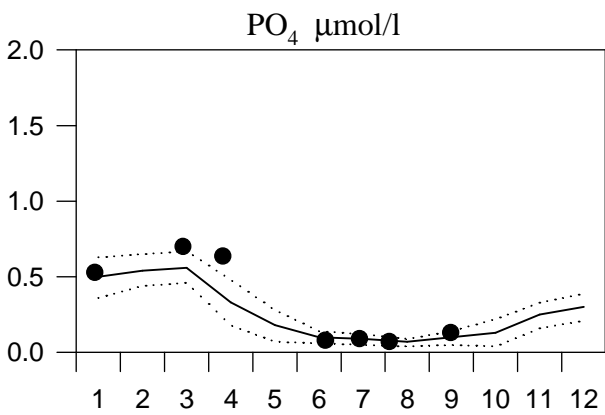
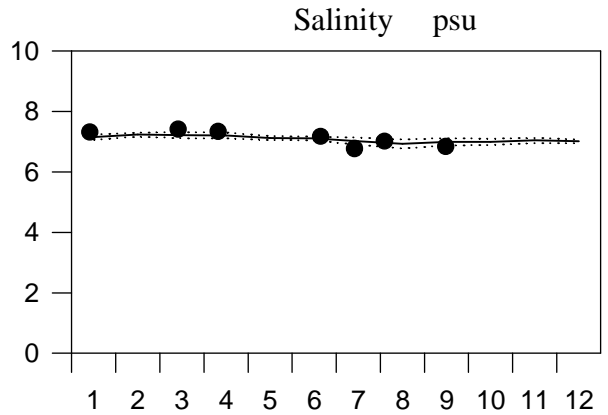
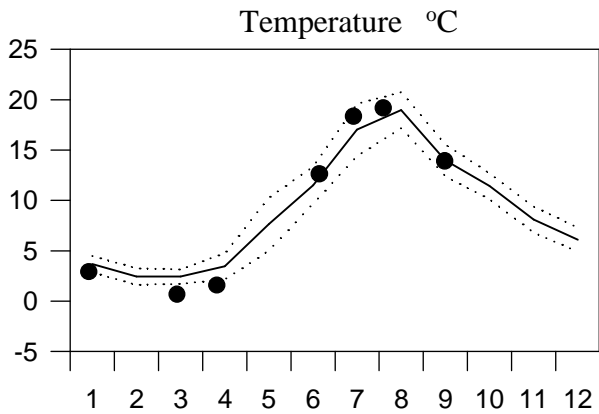
OXYGEN IN BOTTOM WATER



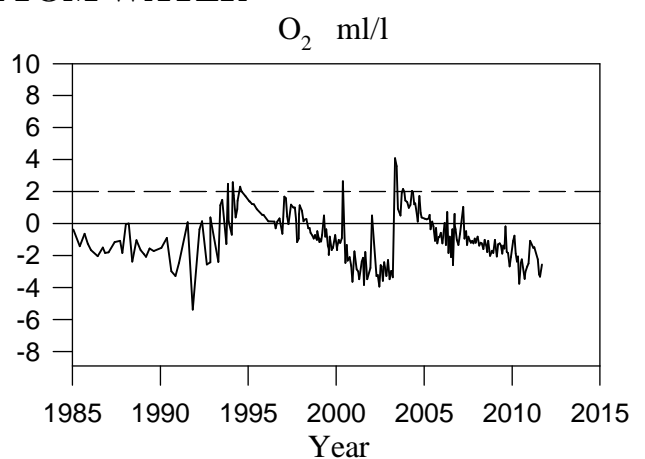
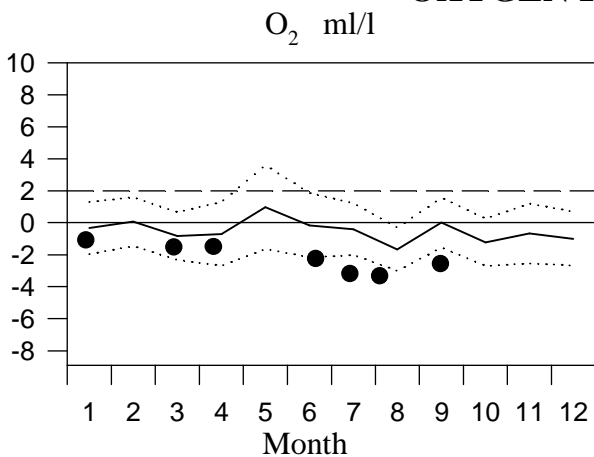
STATION BY10 SURFACE WATER

Annual Cycles

— Mean 1995-2004 St.Dev. ● 2011



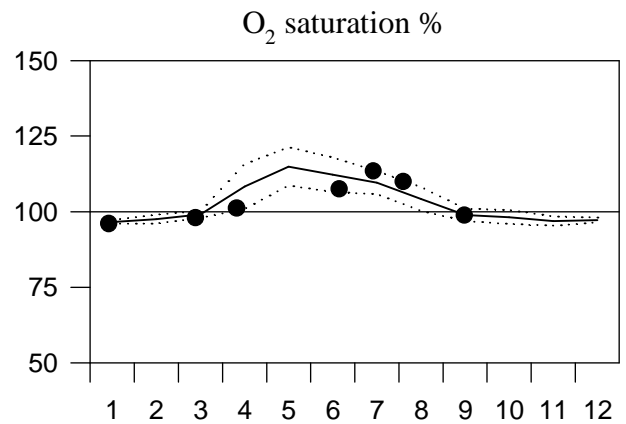
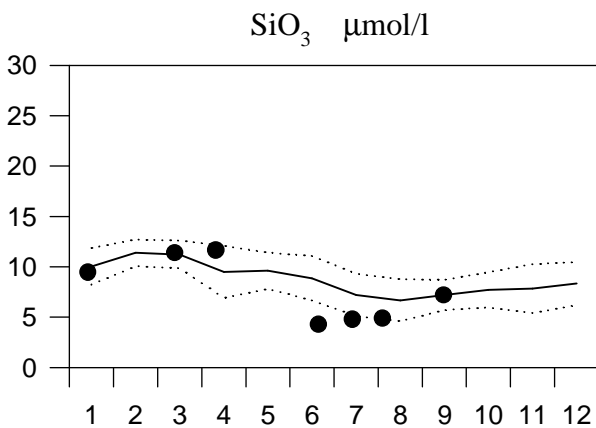
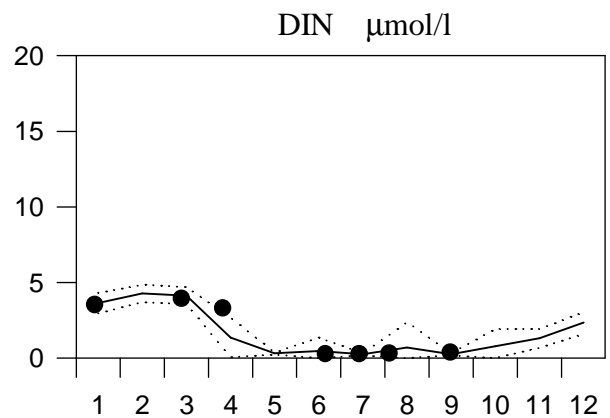
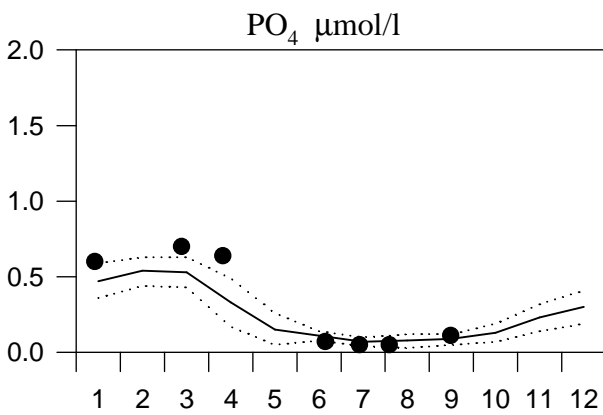
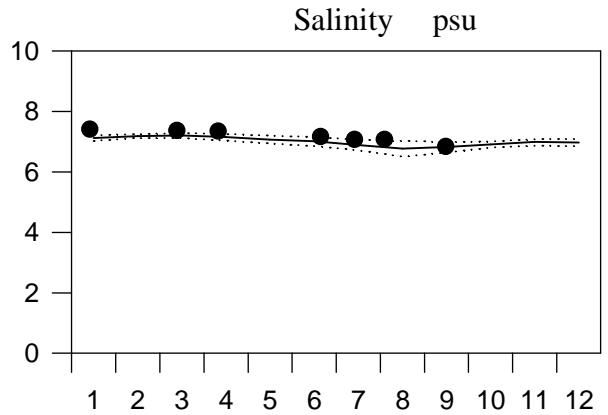
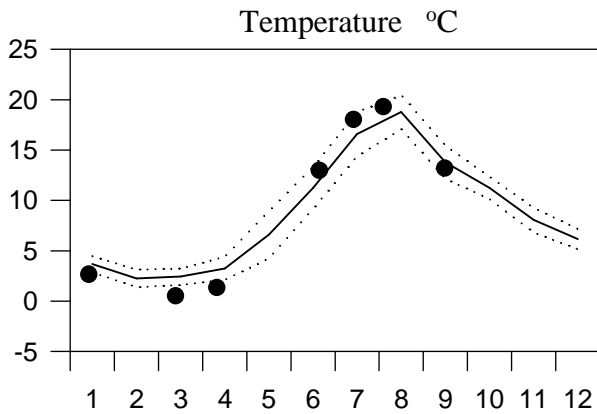
OXYGEN IN BOTTOM WATER



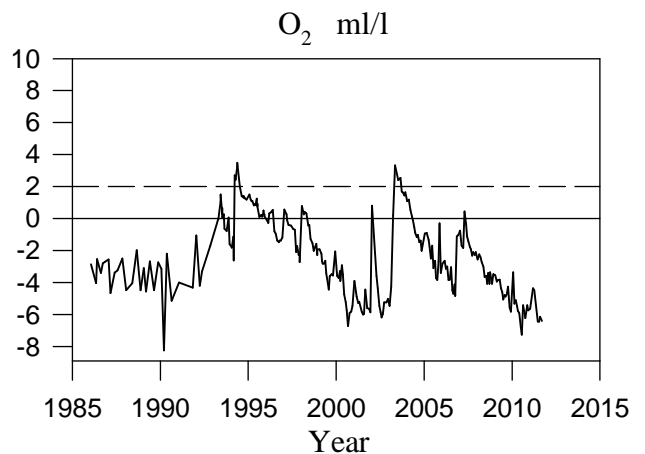
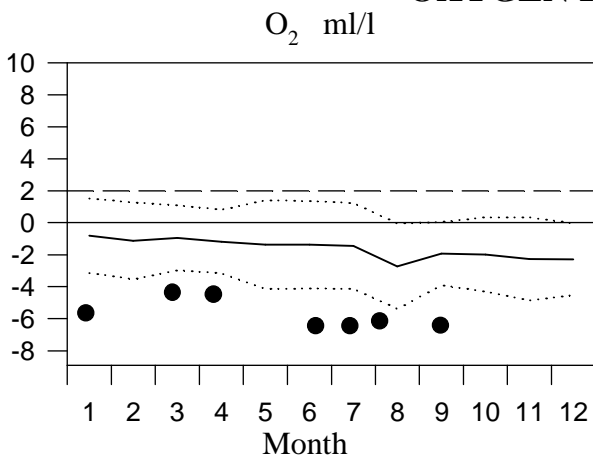
STATION BY15 SURFACE WATER

Annual Cycles

— Mean 1995-2004 St.Dev. ● 2011



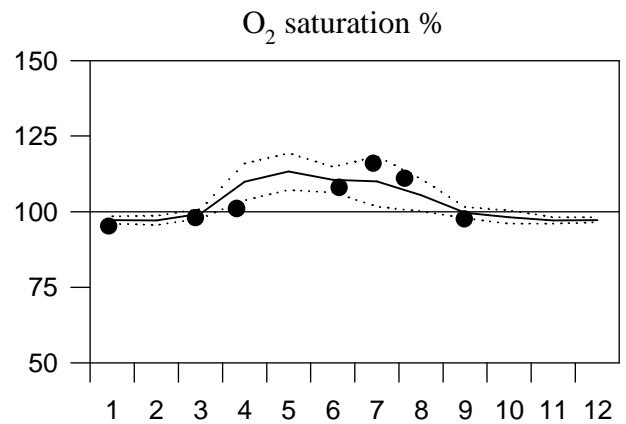
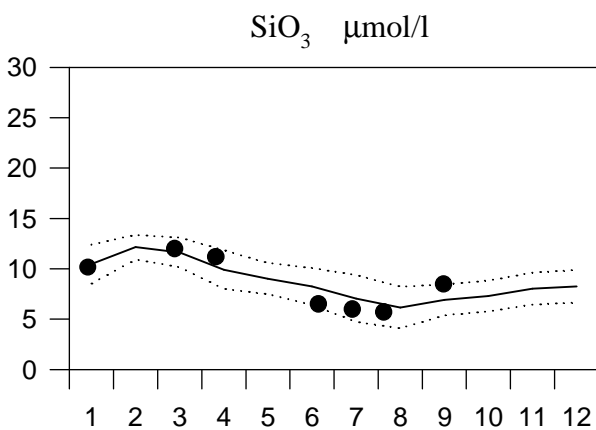
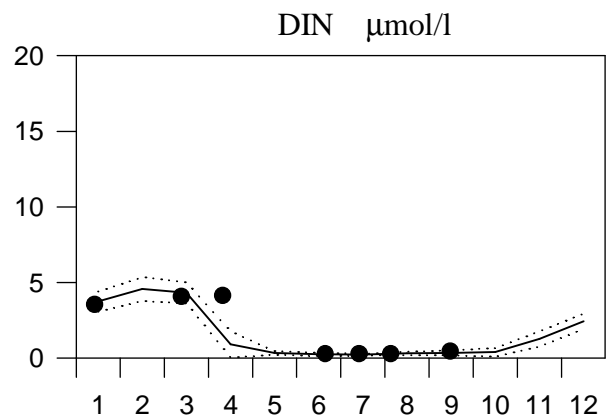
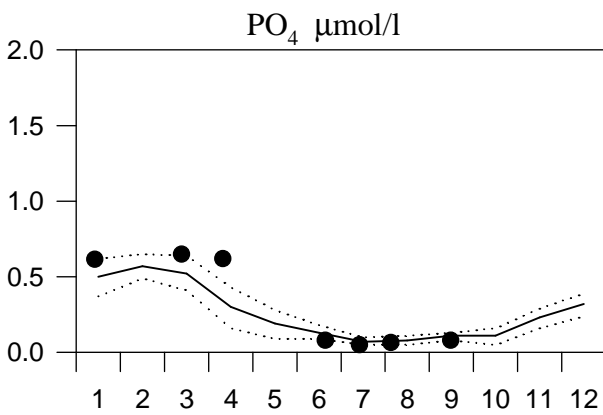
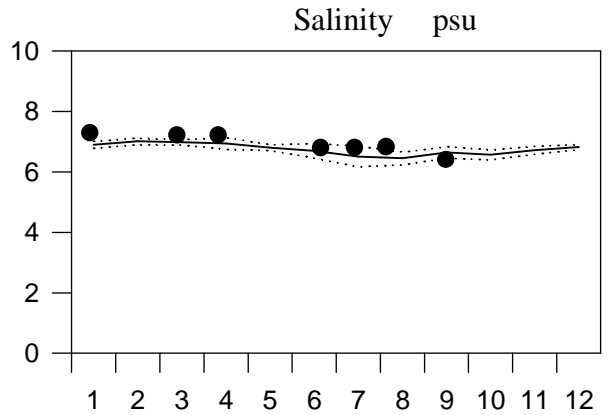
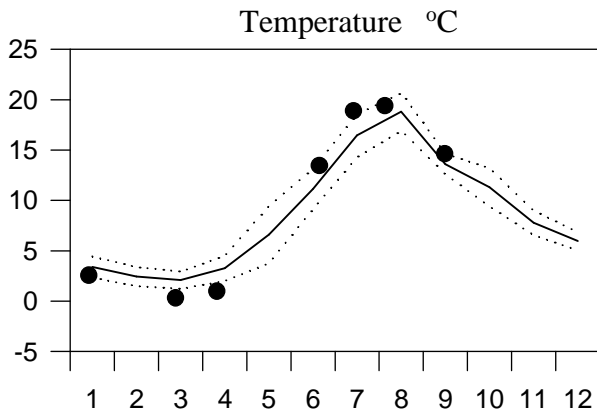
OXYGEN IN BOTTOM WATER



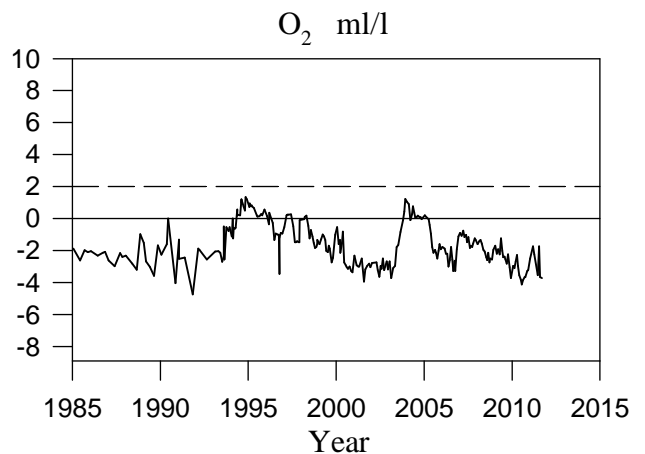
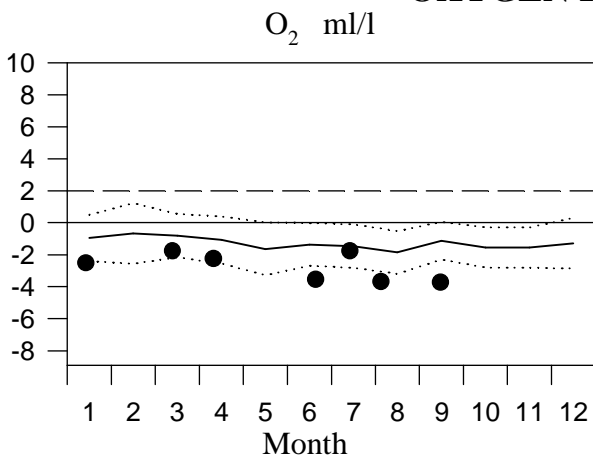
STATION BY20 SURFACE WATER

Annual Cycles

— Mean 1995-2004 St.Dev. ● 2011



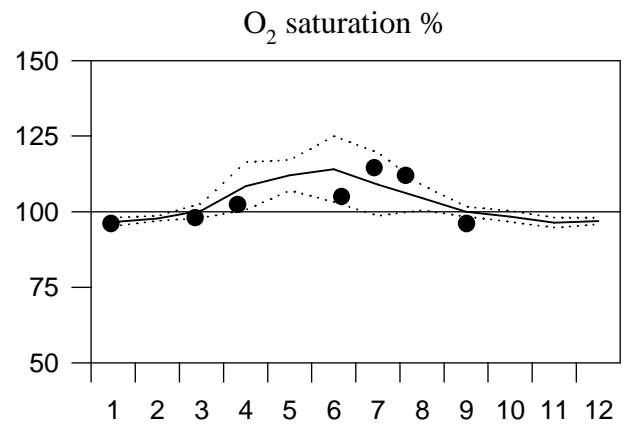
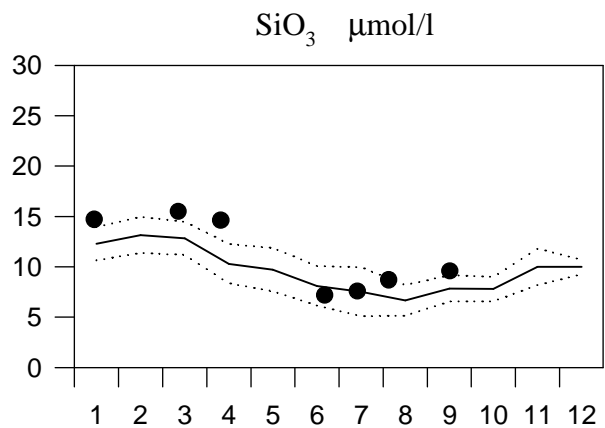
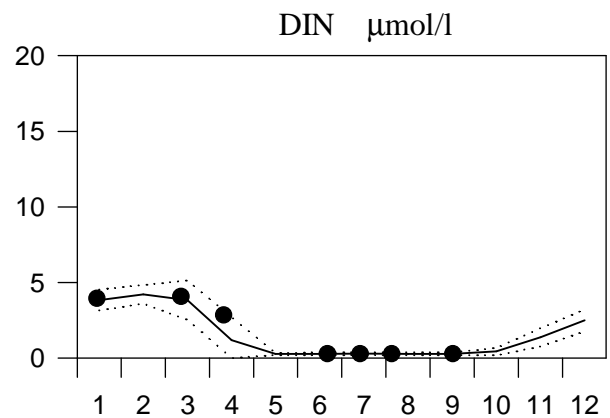
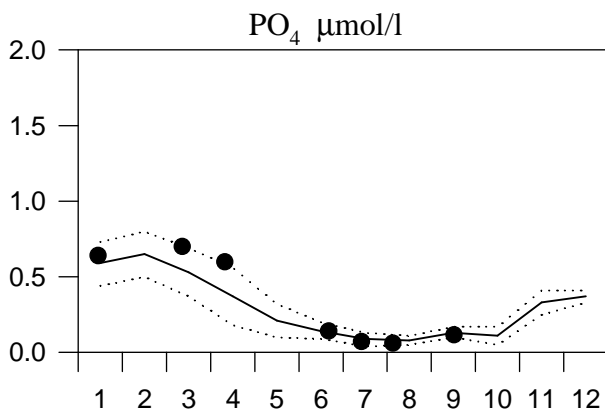
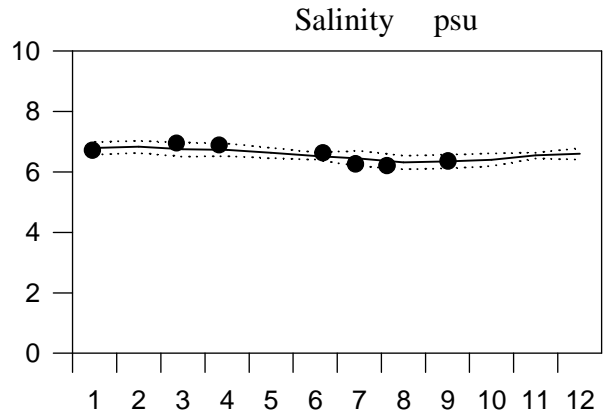
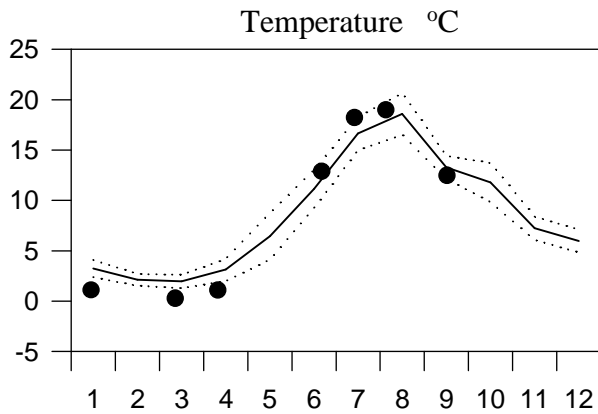
OXYGEN IN BOTTOM WATER



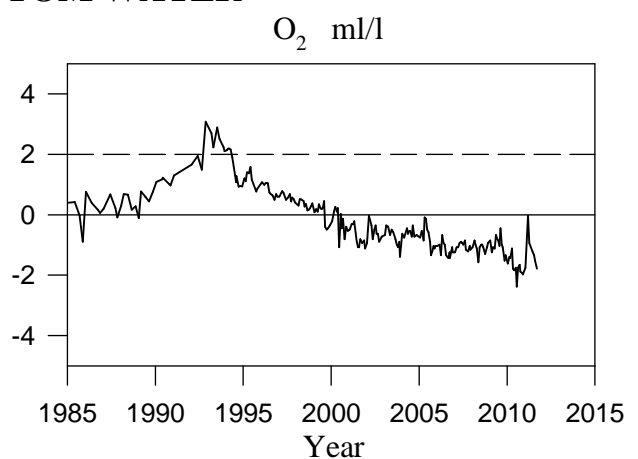
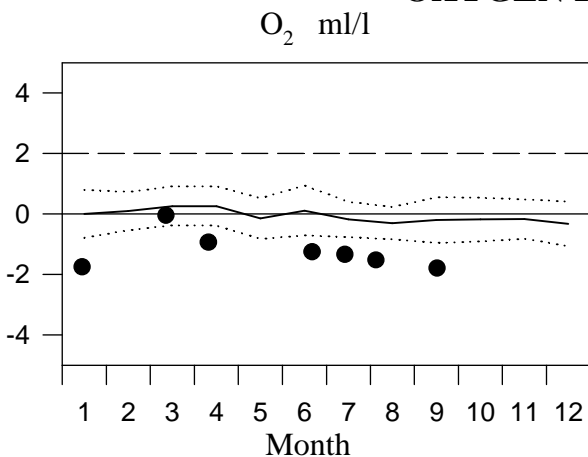
STATION BY32 SURFACE WATER

Annual Cycles

— Mean 1995-2004 St.Dev. ● 2011



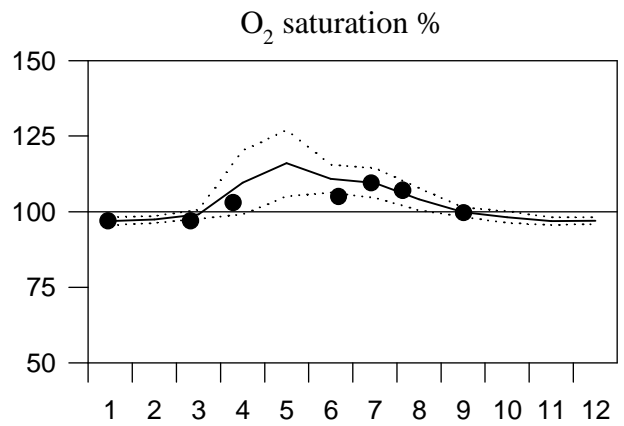
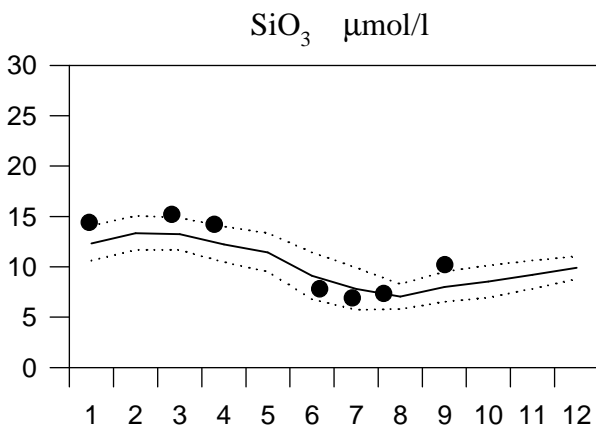
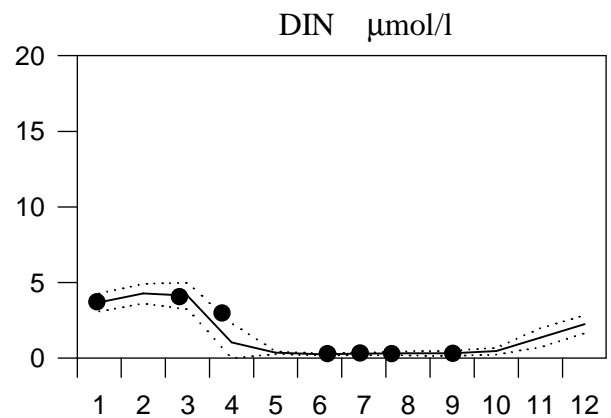
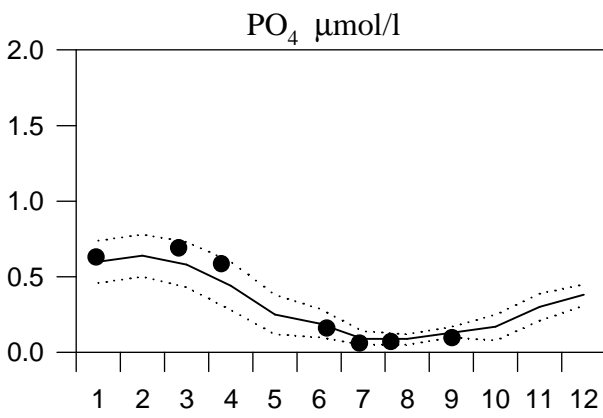
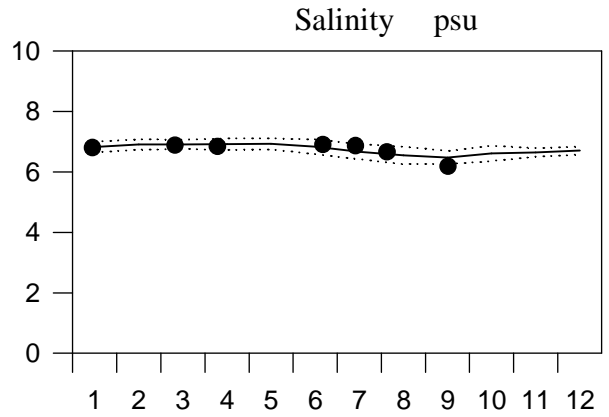
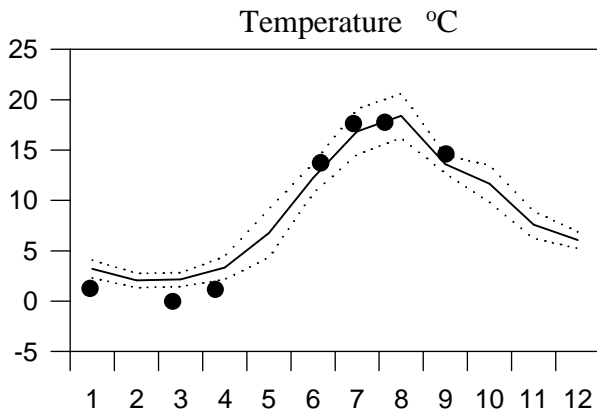
OXYGEN IN BOTTOM WATER



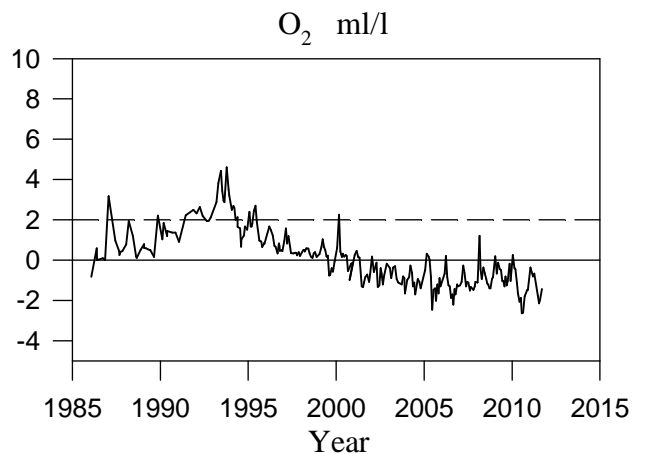
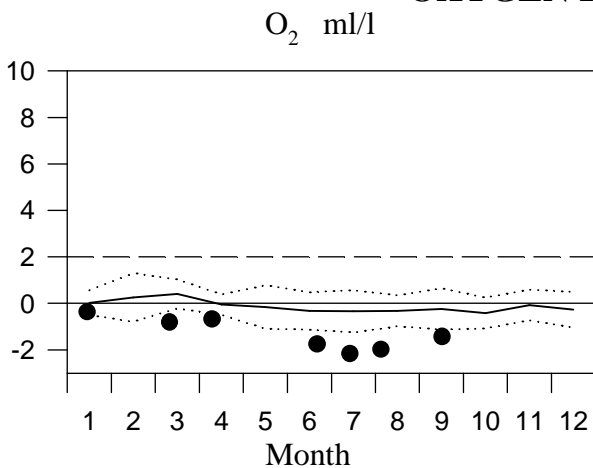
STATION BY38 SURFACE WATER

Annual Cycles

— Mean 1995-2004 St.Dev. ● 2011



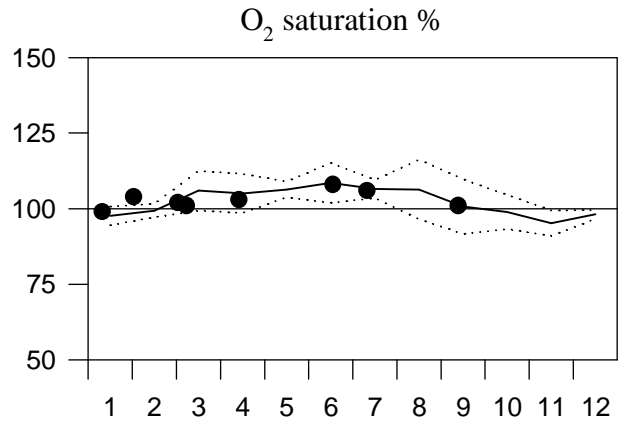
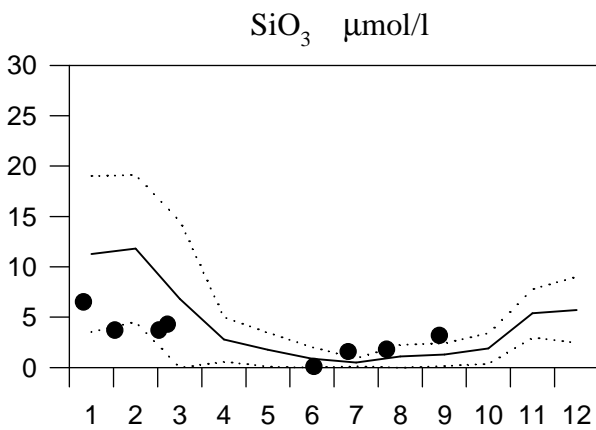
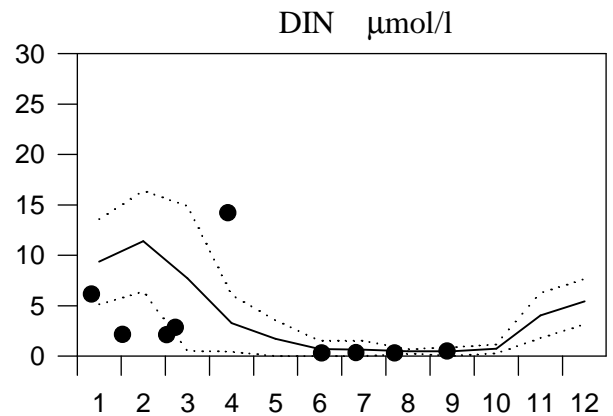
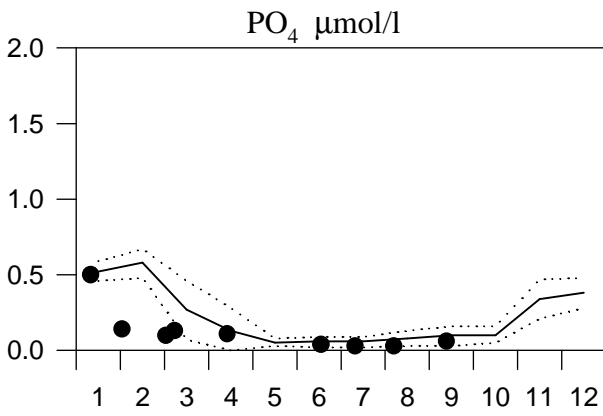
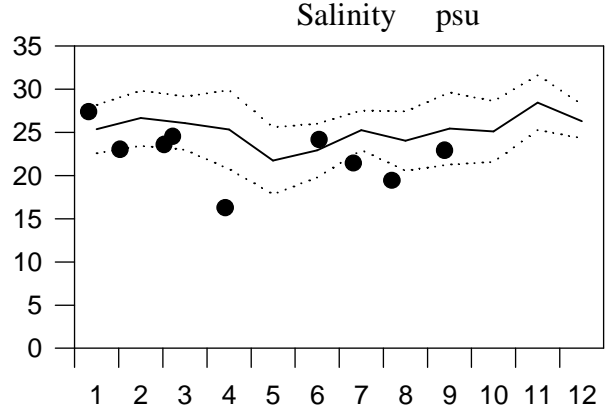
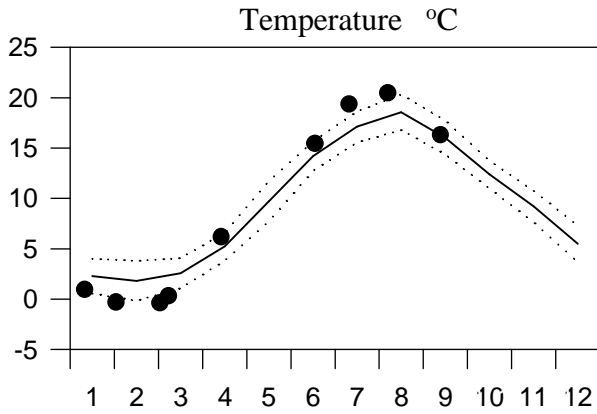
OXYGEN IN BOTTOM WATER



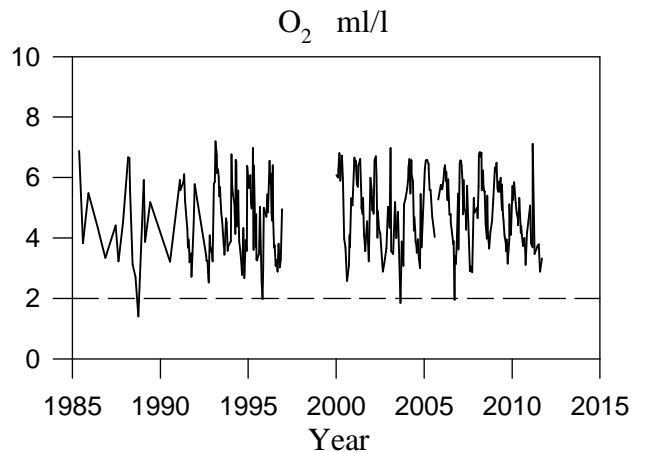
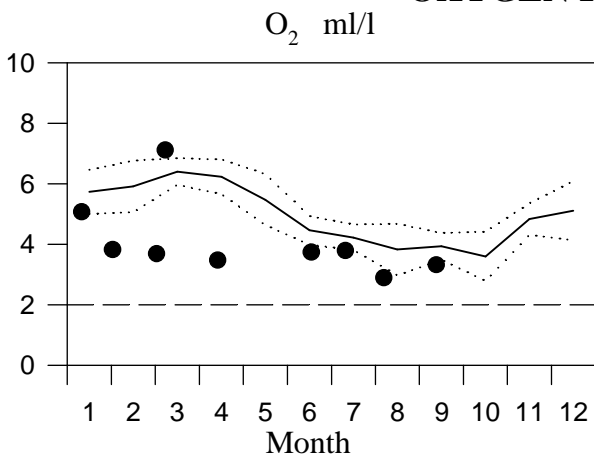
STATION SLÄGGÖ SURFACE WATER

Annual Cycles

— Mean 1995-2004 St.Dev. ● 2011



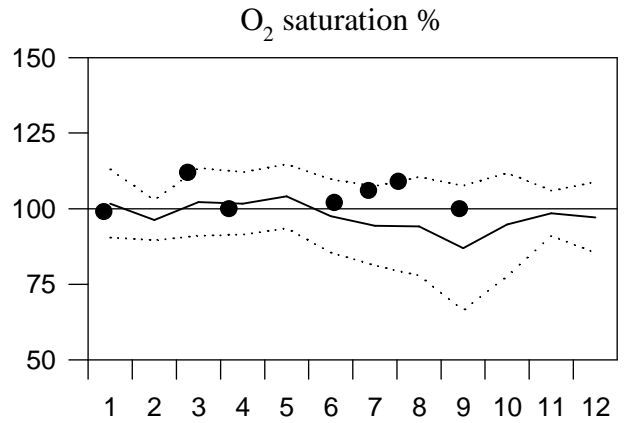
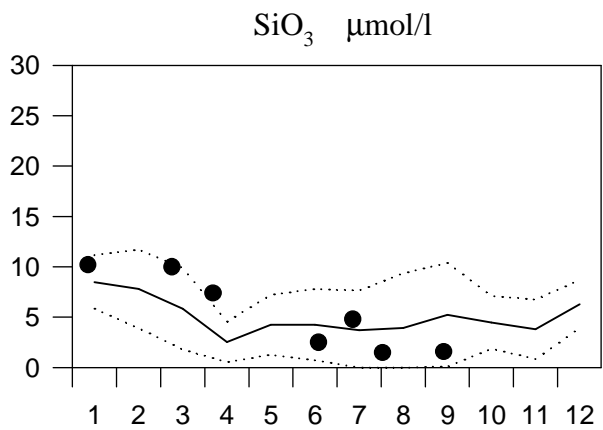
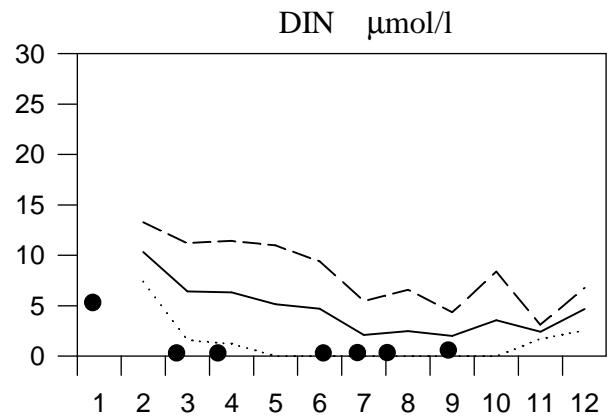
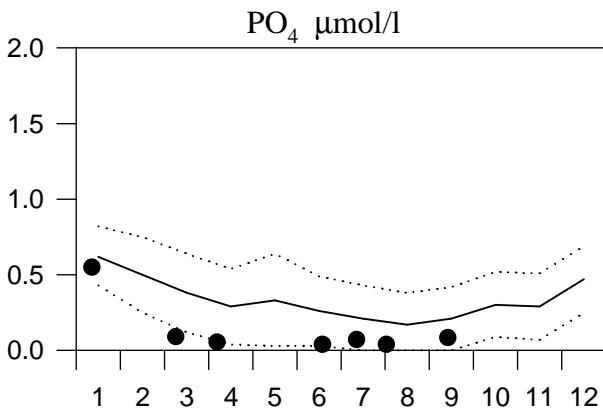
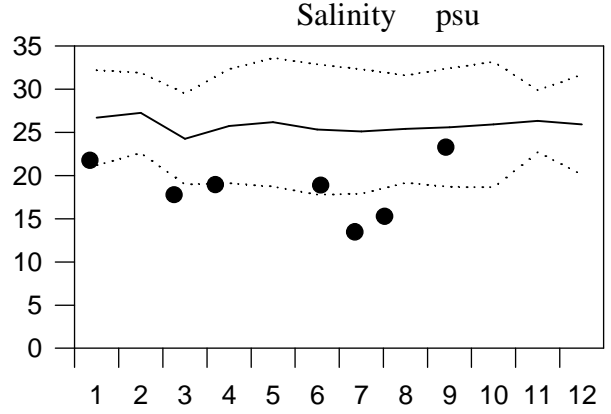
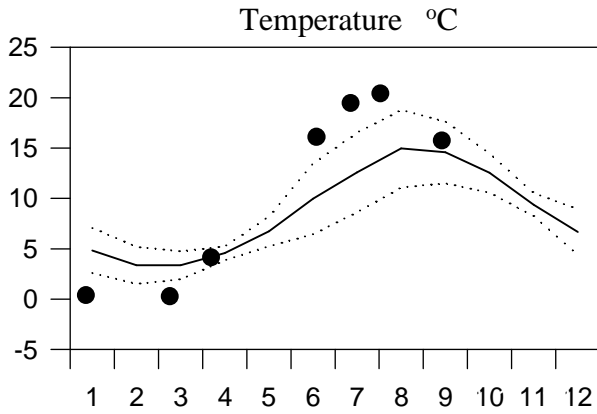
OXYGEN IN BOTTOM WATER



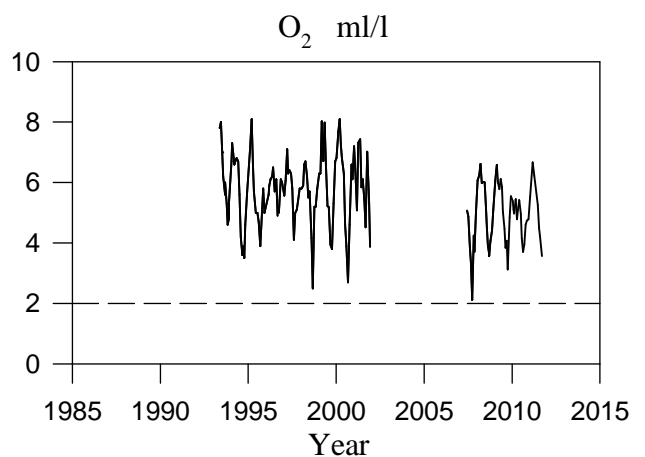
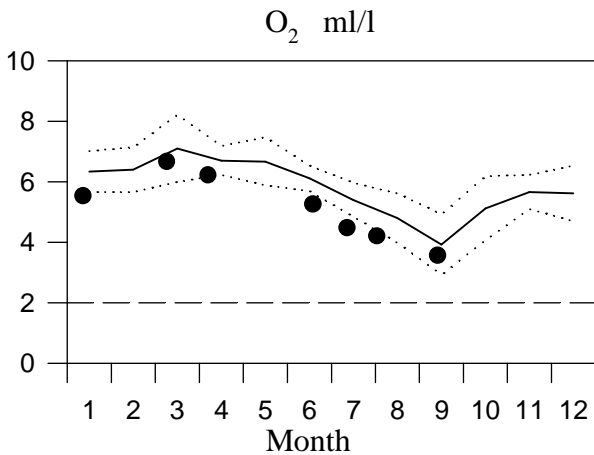
STATION N14 Falkenberg SURFACE WATER

— Mean 1995-2001 St.Dev. **Annual Cycles** ● 2011

Mean and st.dev. based on data from other source than SMHI.



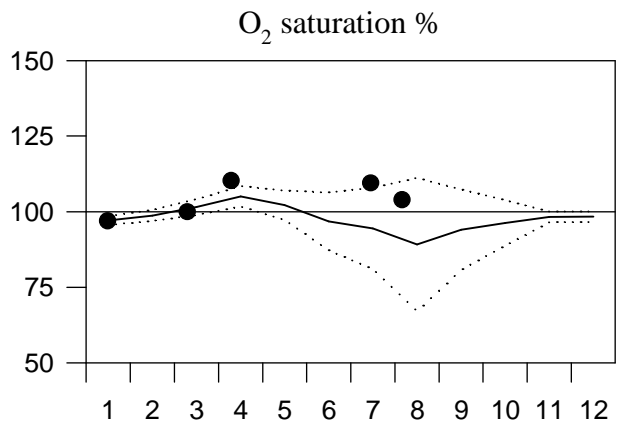
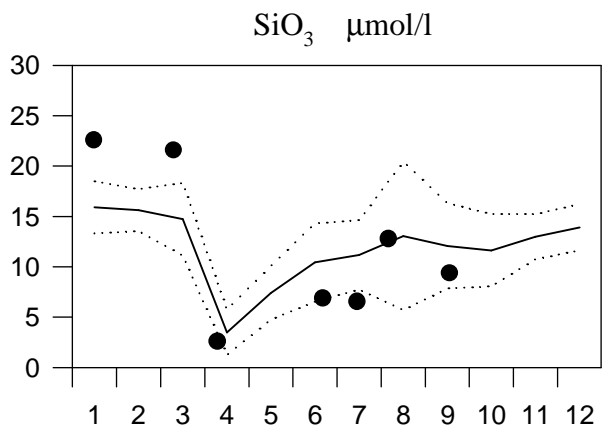
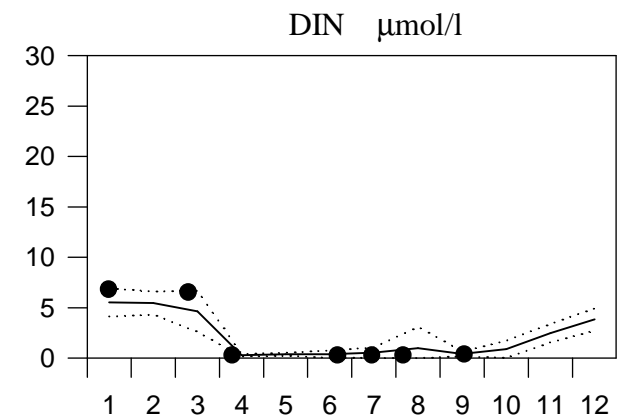
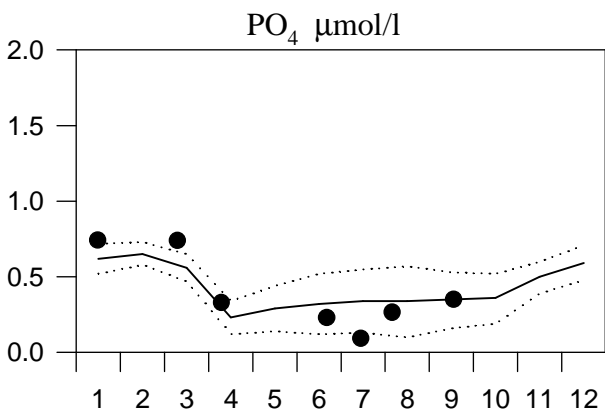
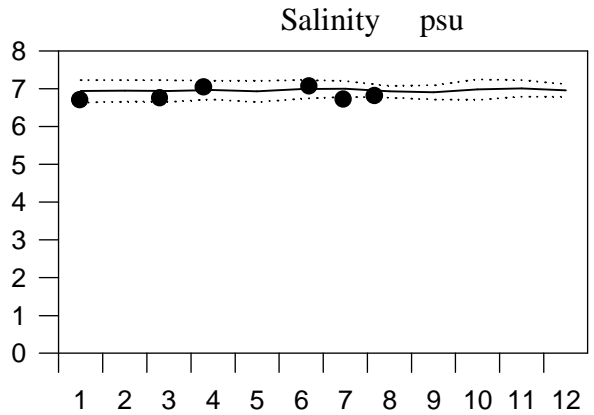
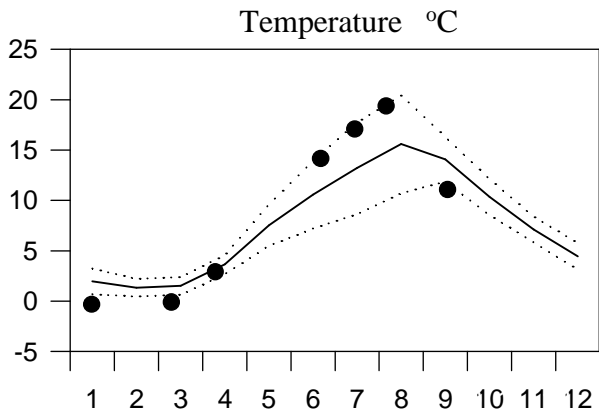
OXYGEN IN BOTTOM WATER



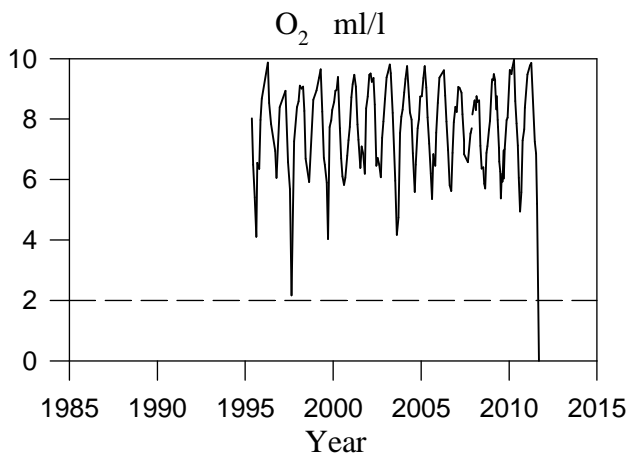
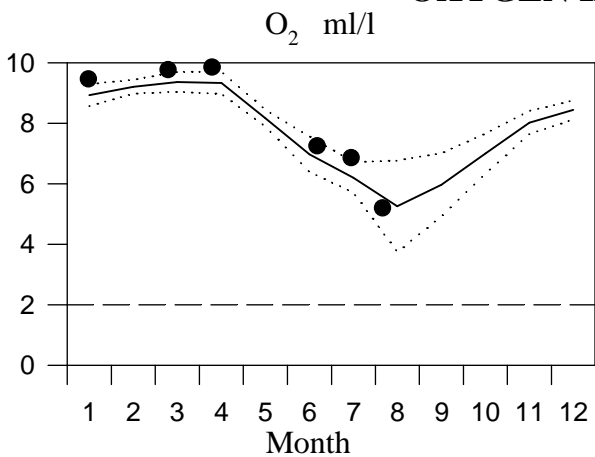
STATION REF M1V1 SURFACE WATER

Annual Cycles

— Mean 1995-2004 St.Dev. ● 2011

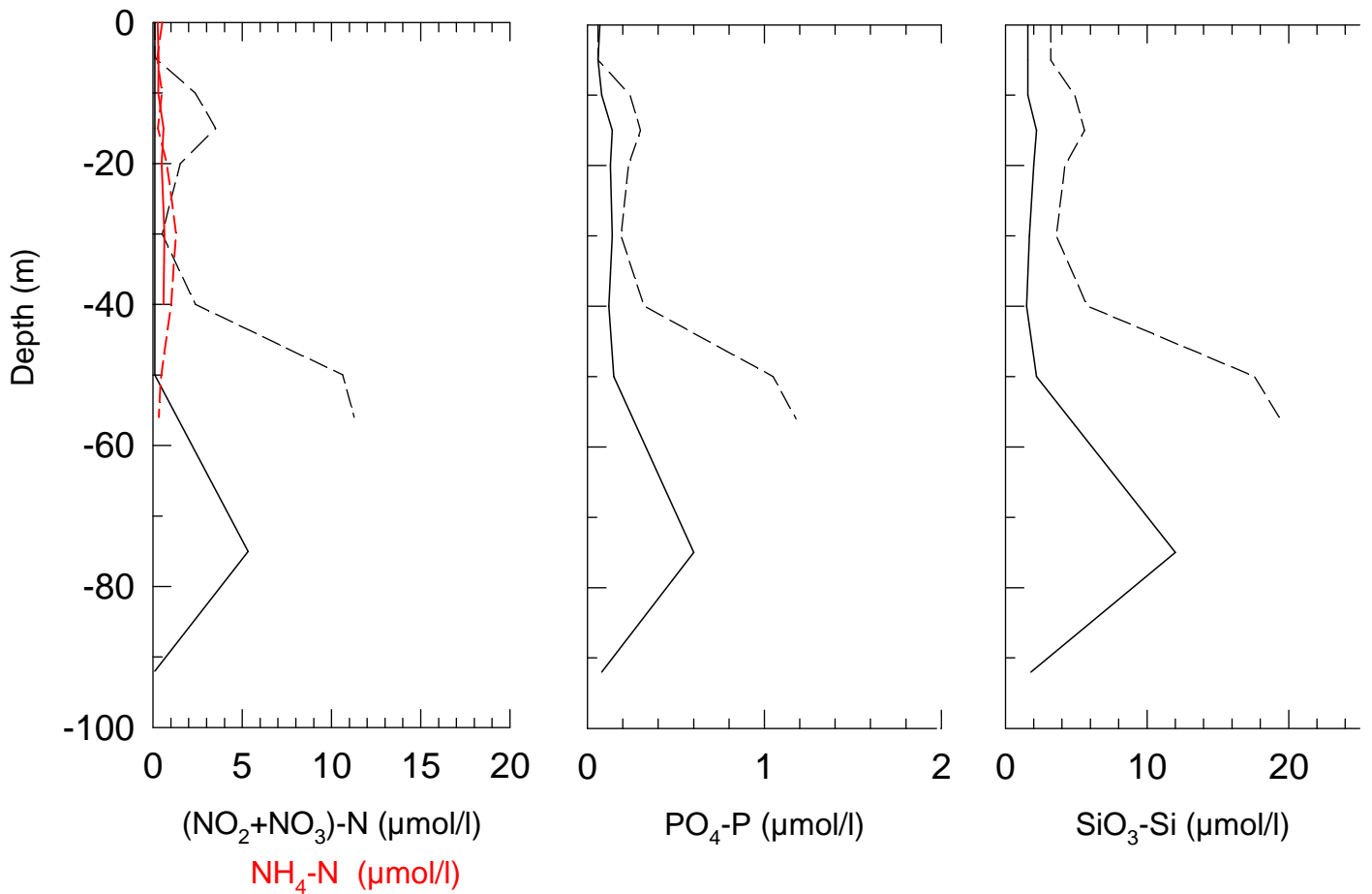
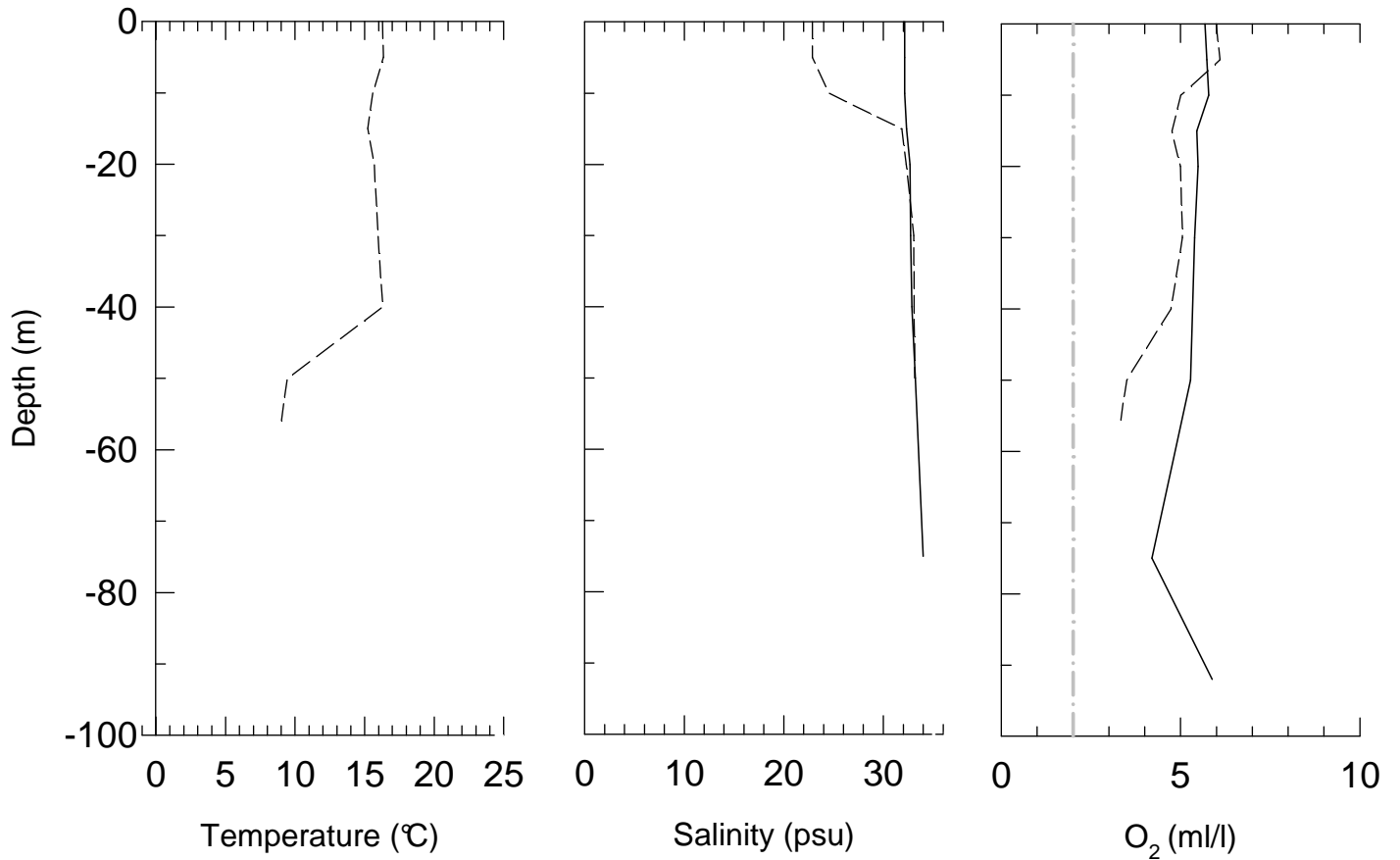


OXYGEN IN BOTTOM WATER



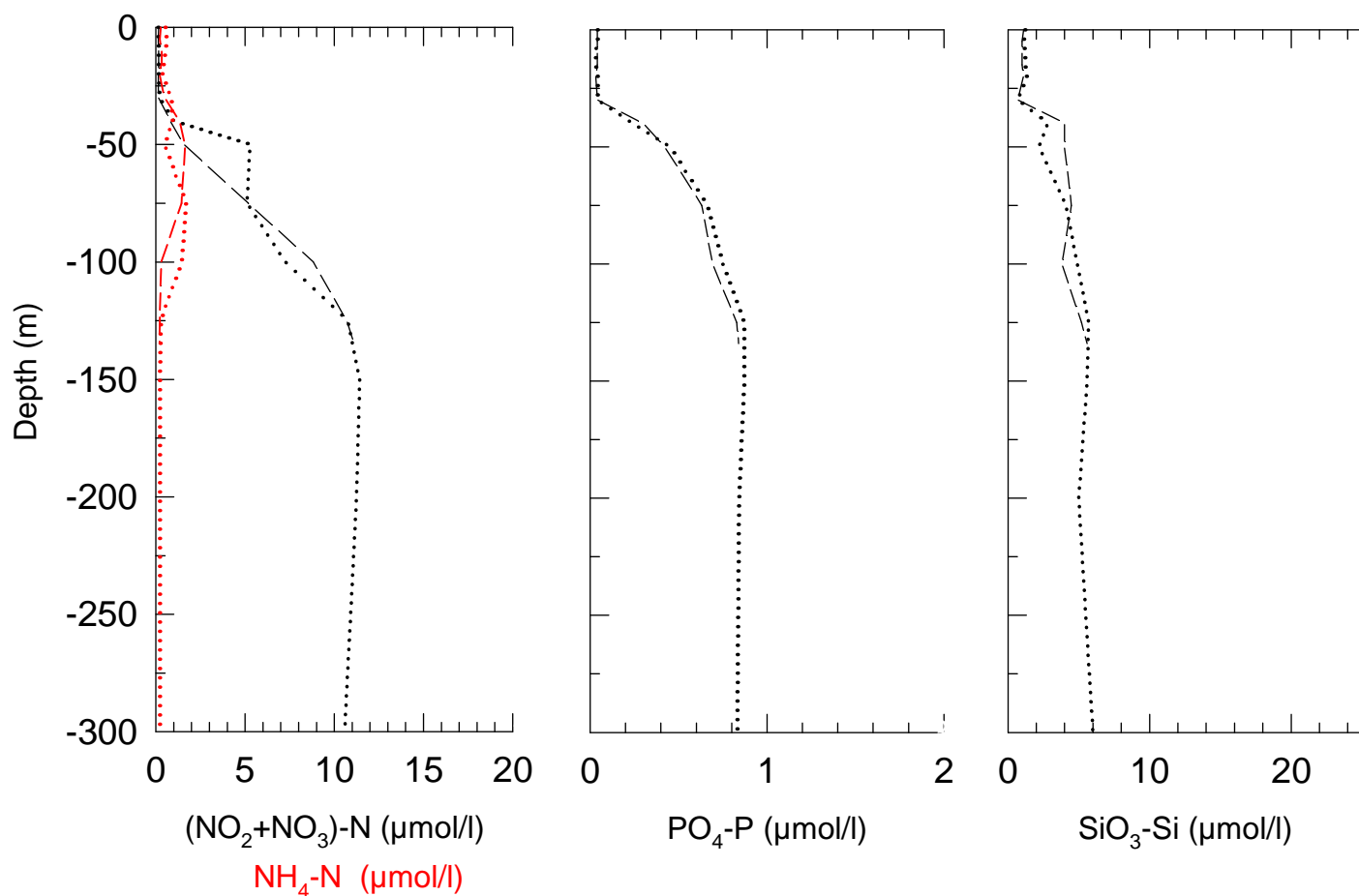
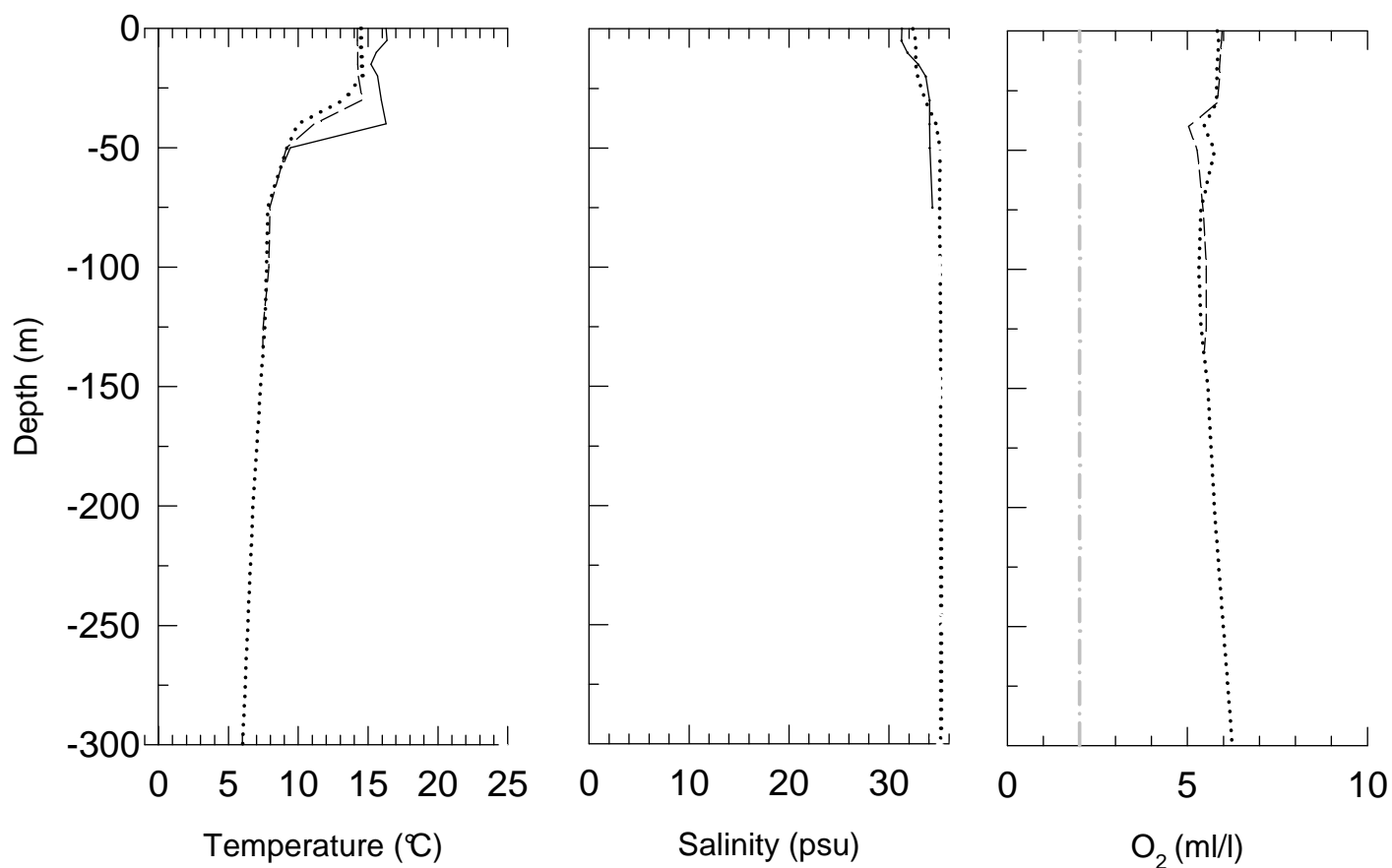
SKAGERRAK Coast 2011-09-12

———— P2 - - - - Släggö

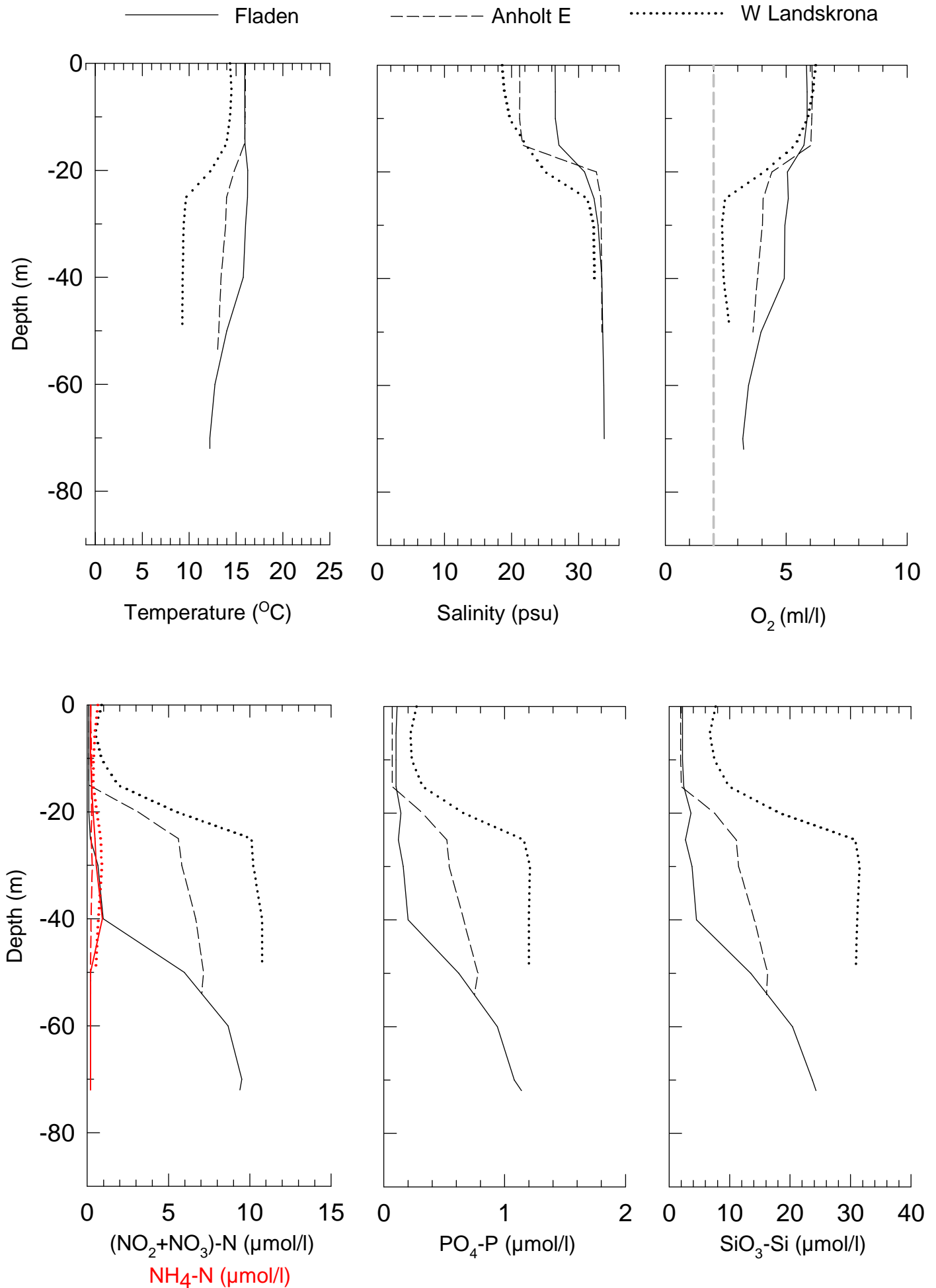


SKAGERRAK Å-Section 2011-09-18

—— Å13 - - - - - Å15 ······ Å17

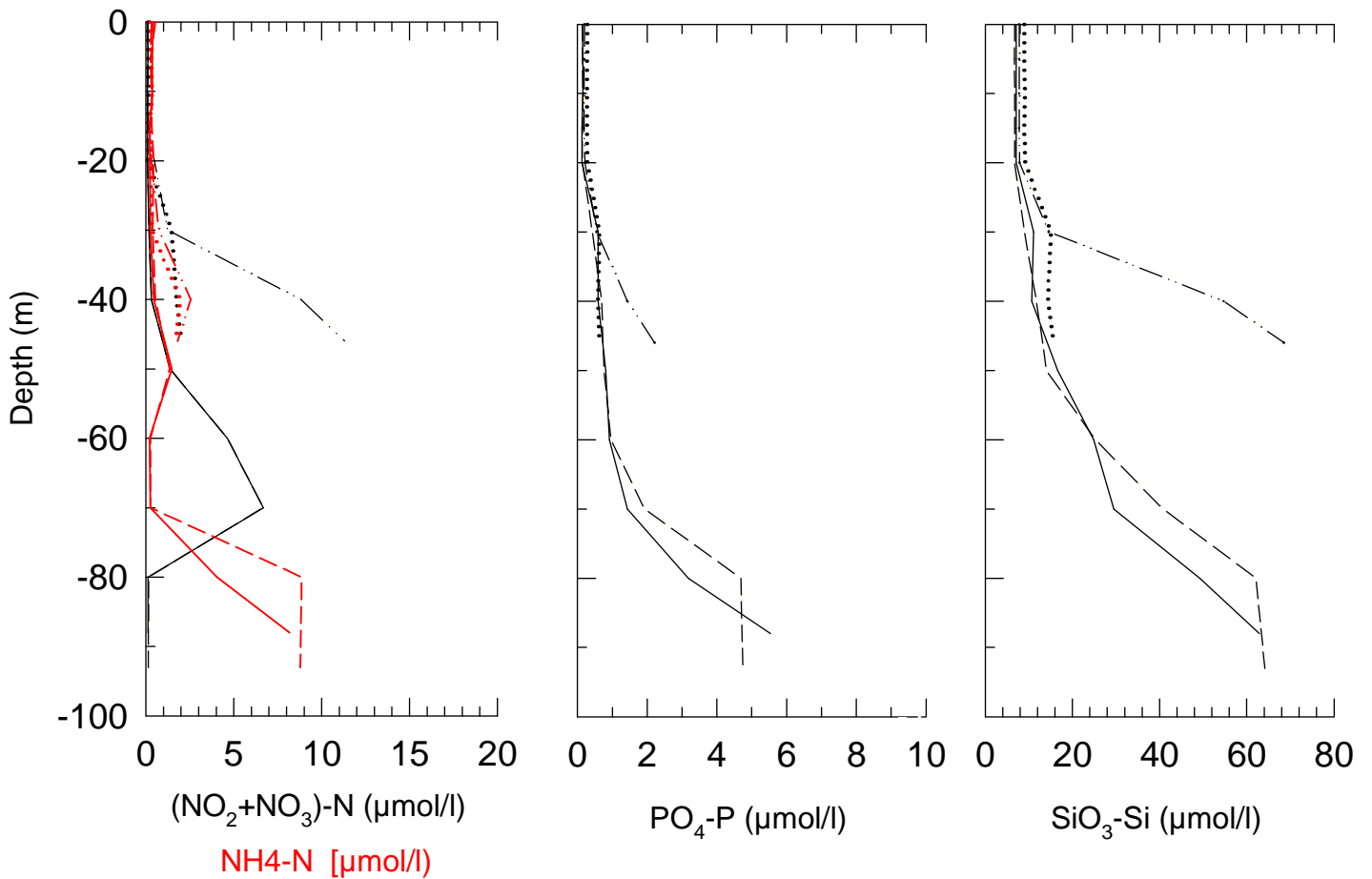
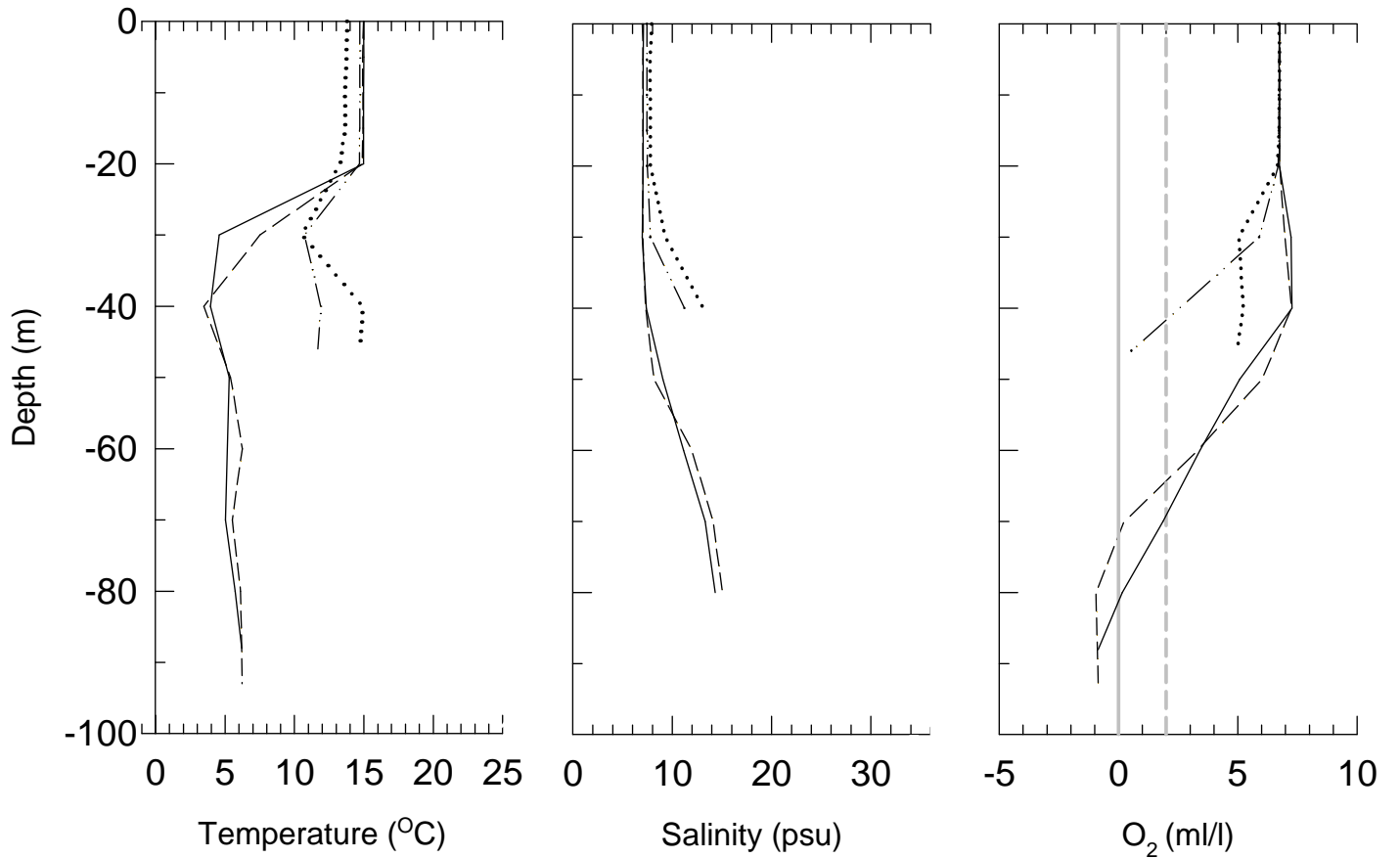


KATTEGAT and THE SOUND 2011-09-13/17



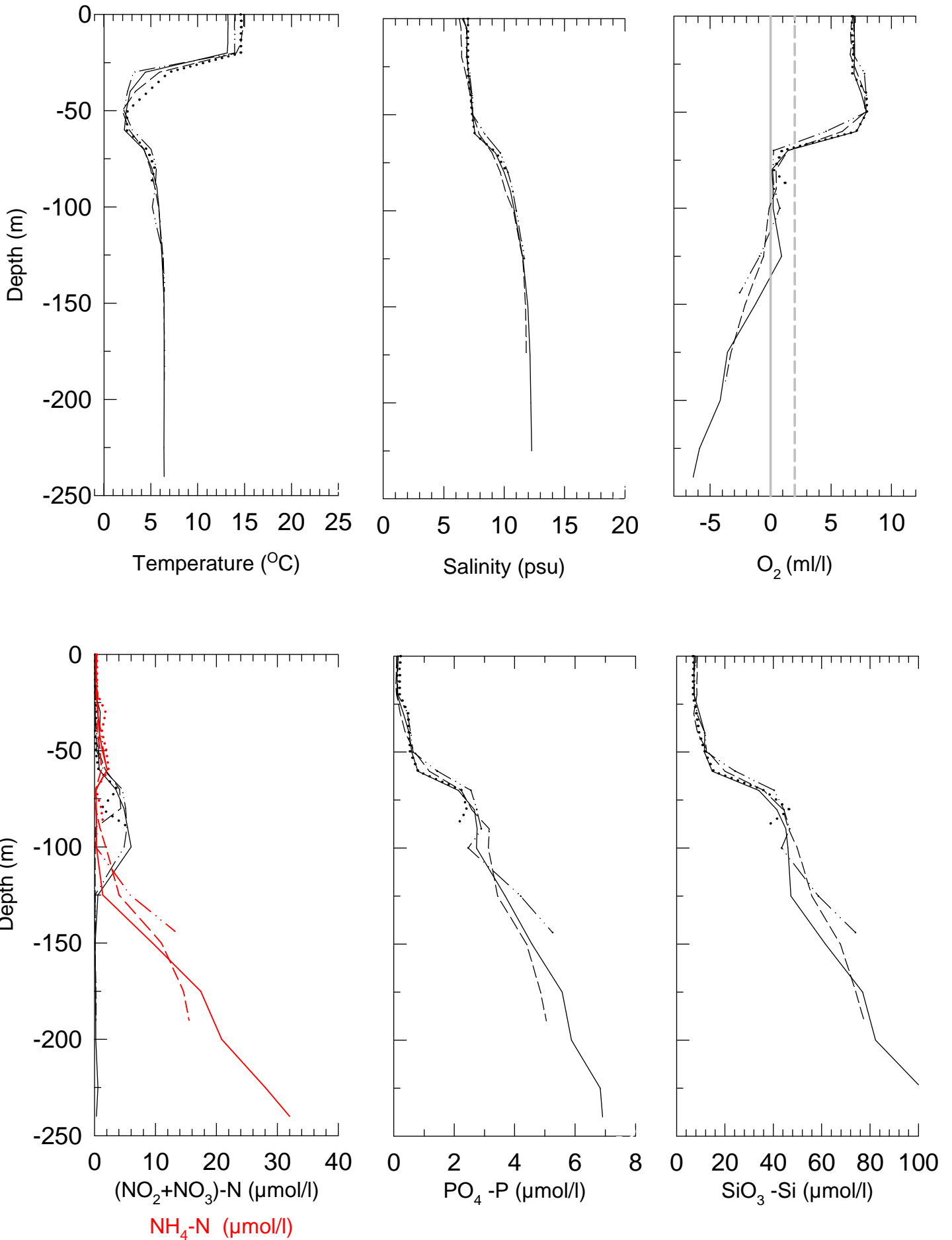
SOUTHERN BALTIC 2011-09-14

— BY5 - - - BY4 - · - · - BY2 ····· BY1



EASTERN BALTIC 2011-09-15/16

--- BY20 — BY15 -·-·- BY10 ····· BCS III-10



WESTERN BALTIC 2011-09-16

————— BY32 - - - - - BY38

