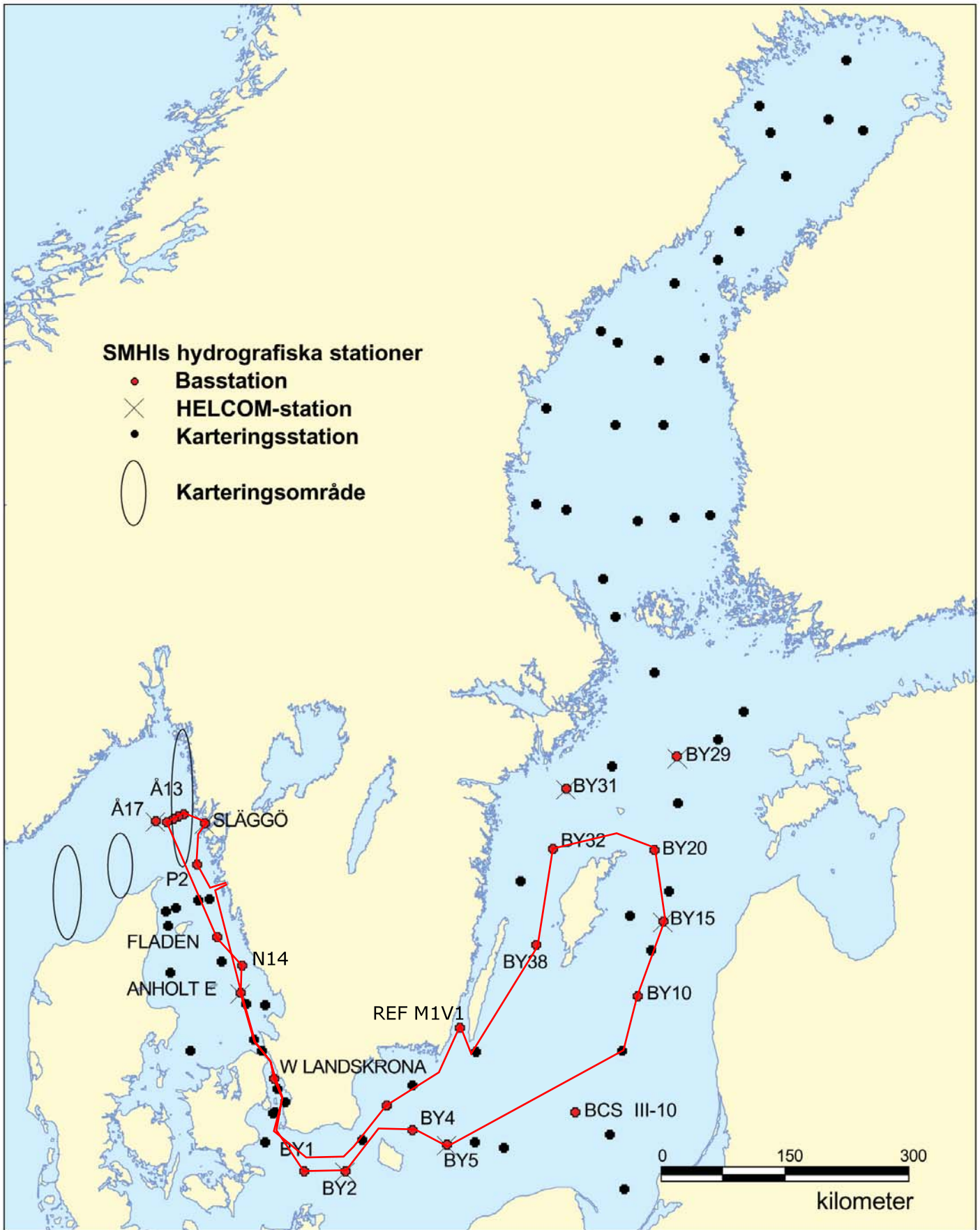


TRACKCHART

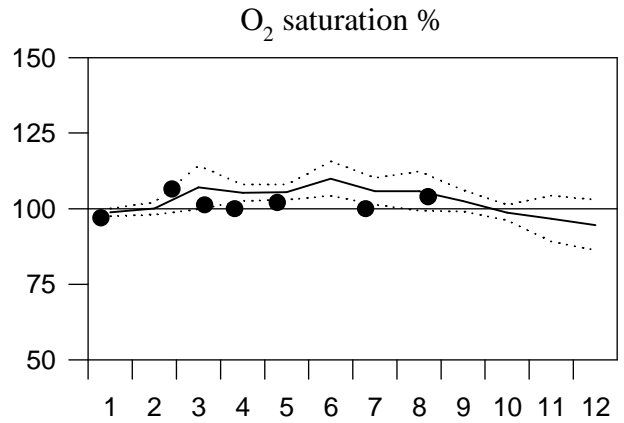
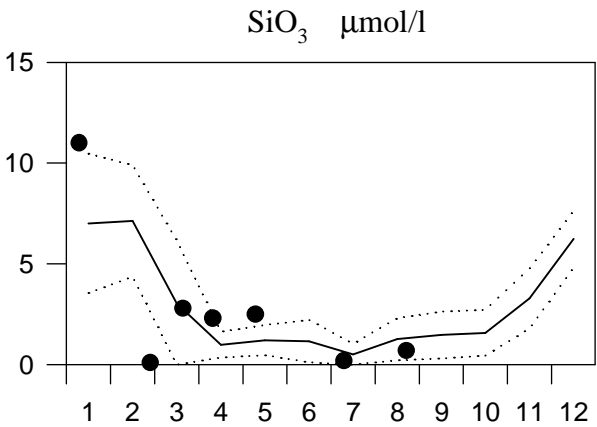
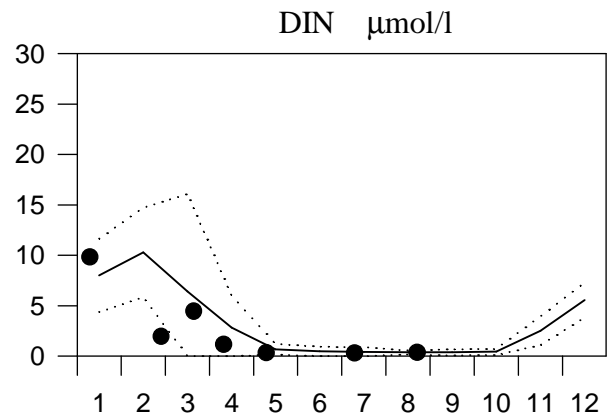
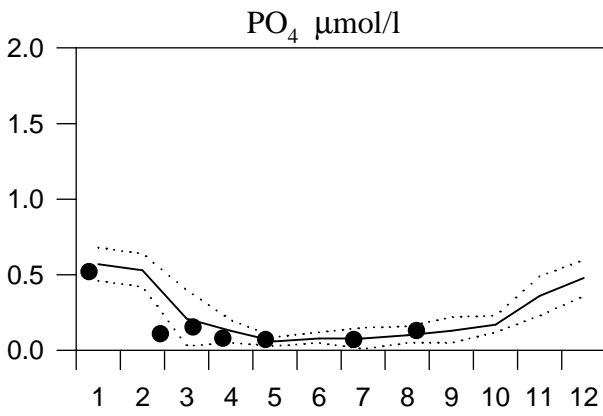
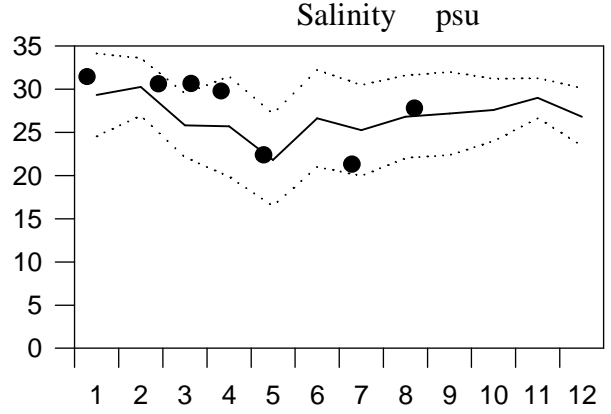
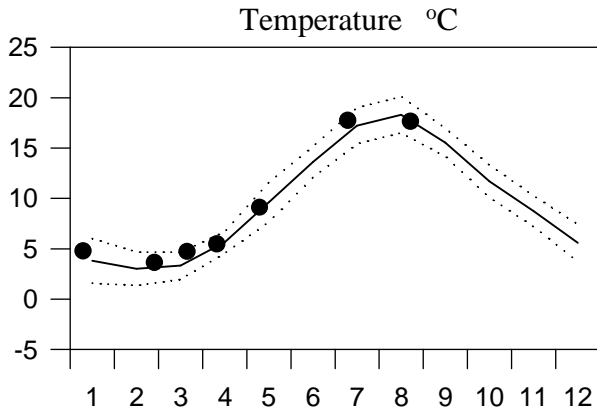
Country: Sweden
Ship: KBV 001 POSEIDON
Date: 20120822-20120828
Series: 0161-0184



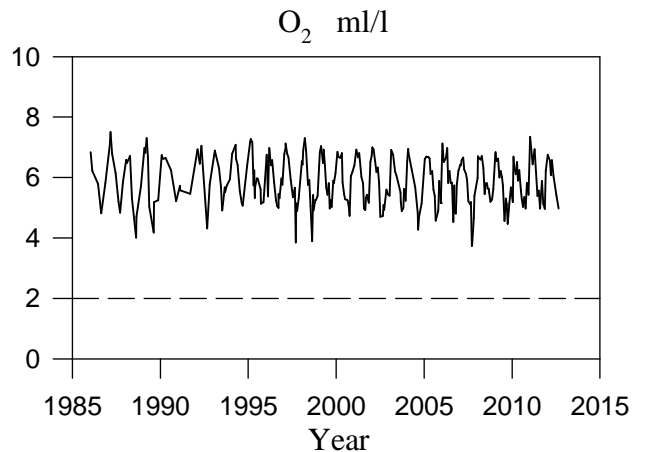
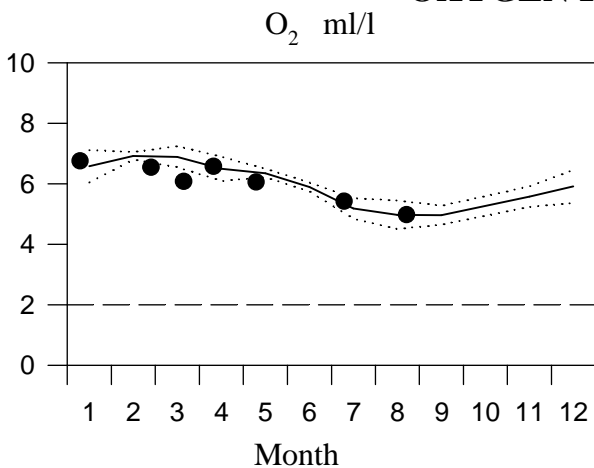
STATION P2 SURFACE WATER

Annual Cycles

— Mean 1995-2004 St.Dev. ● 2012



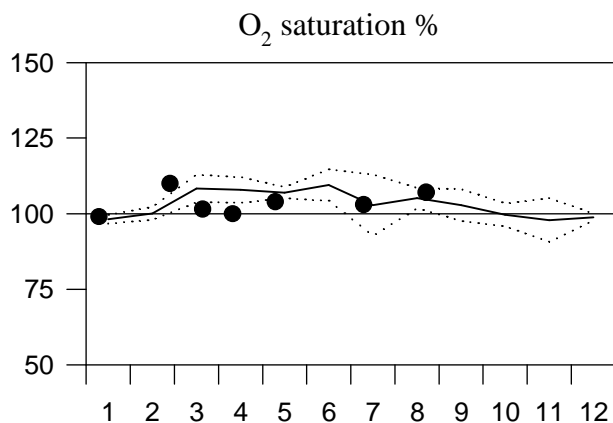
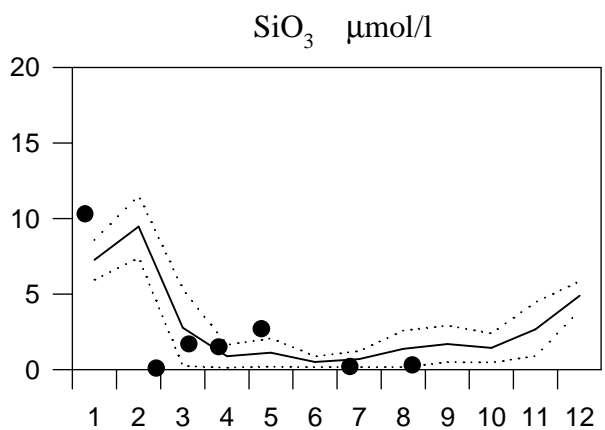
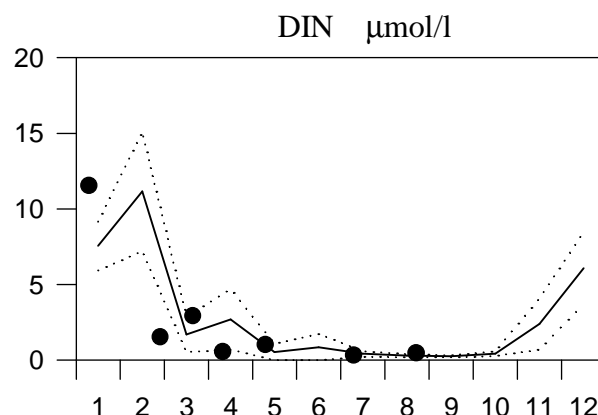
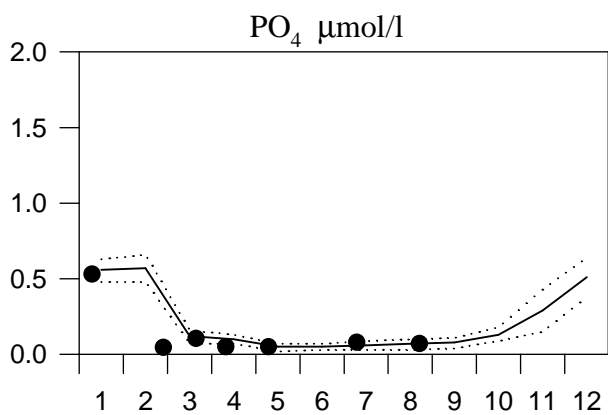
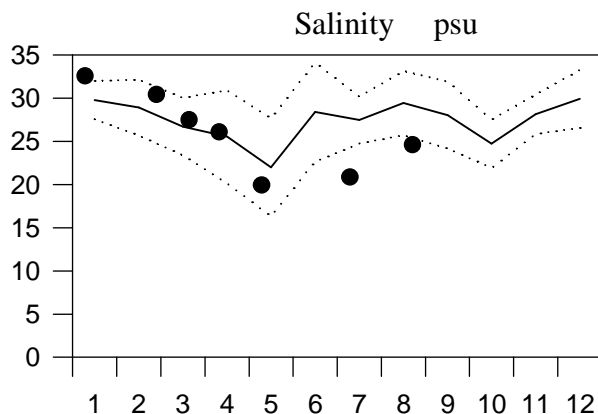
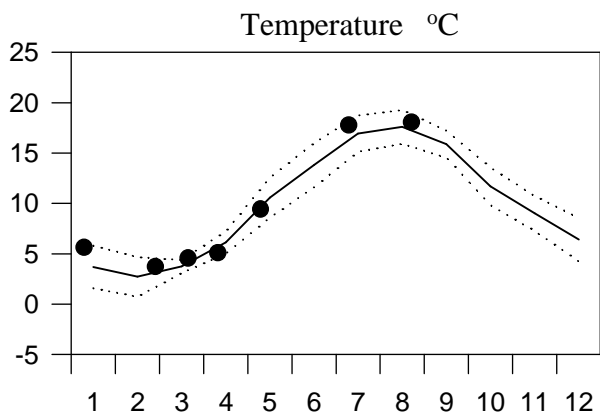
OXYGEN IN BOTTOM WATER



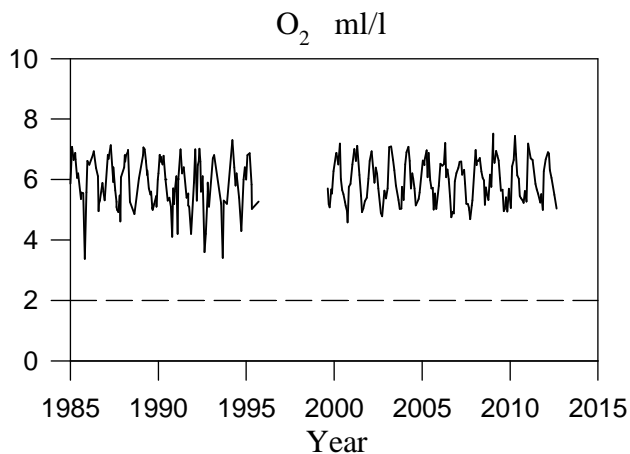
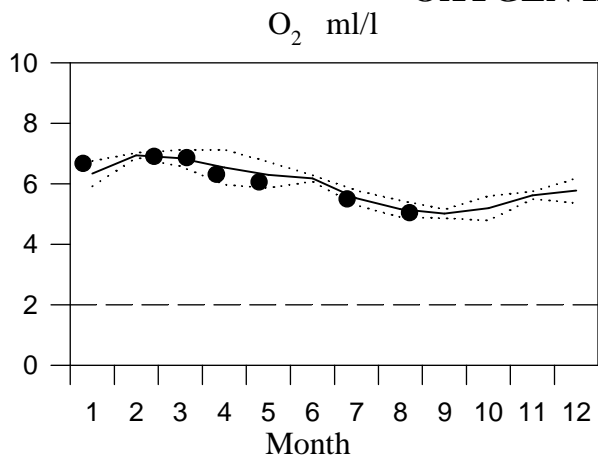
STATION Å13 SURFACE WATER

Annual Cycles

— Mean 1995-2004 St.Dev. ● 2012



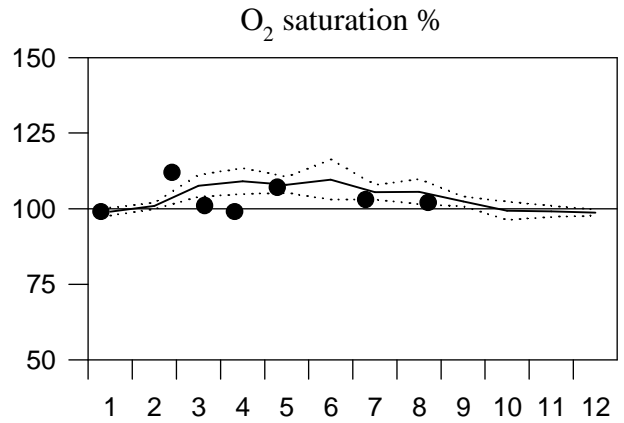
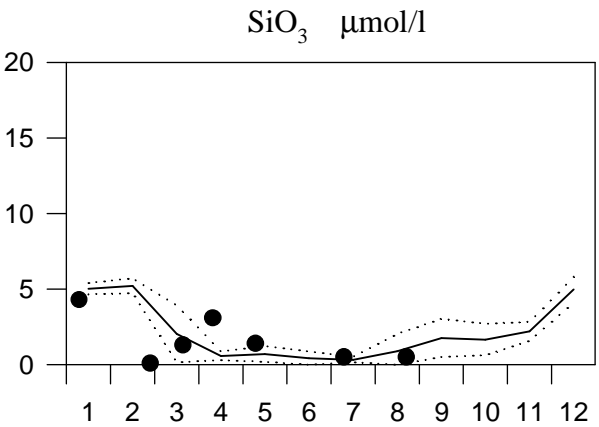
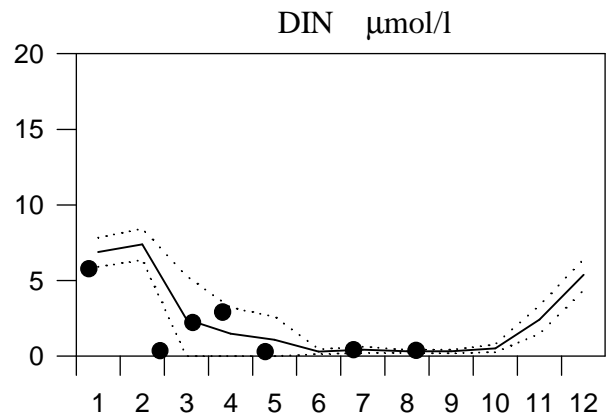
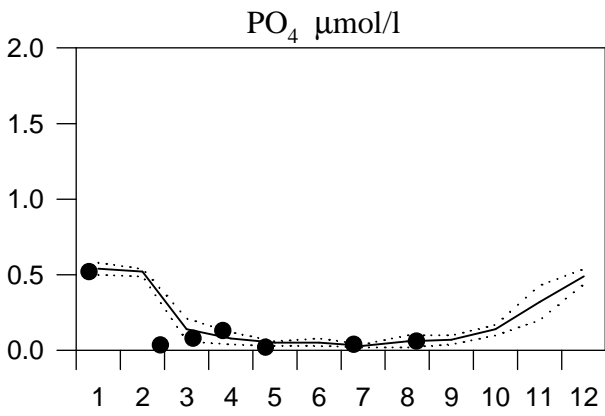
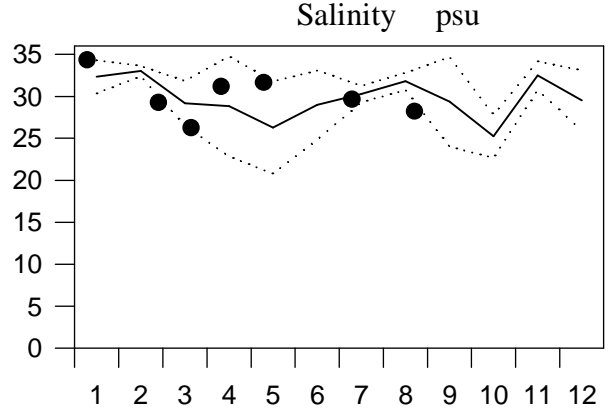
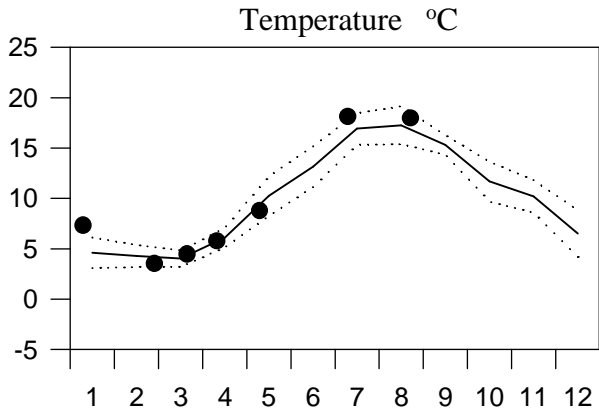
OXYGEN IN BOTTOM WATER



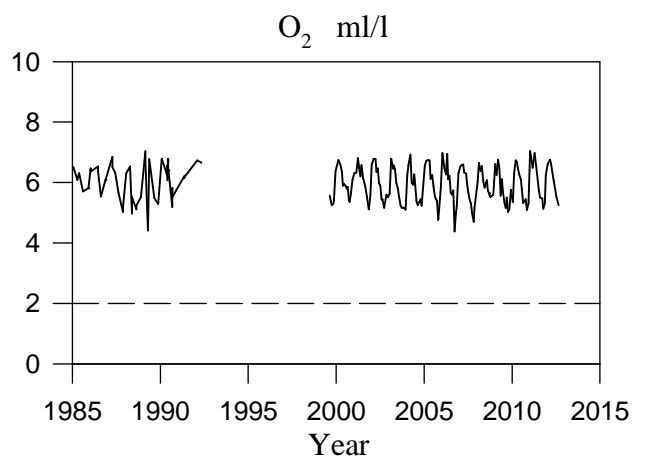
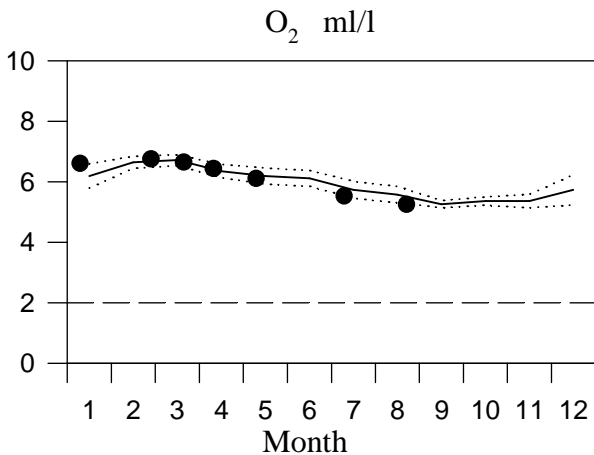
STATION Å15 SURFACE WATER

Annual Cycles

— Mean 1995-2004 St.Dev. ● 2012



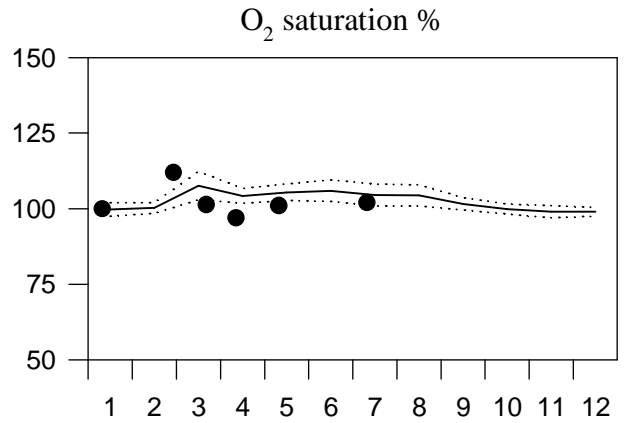
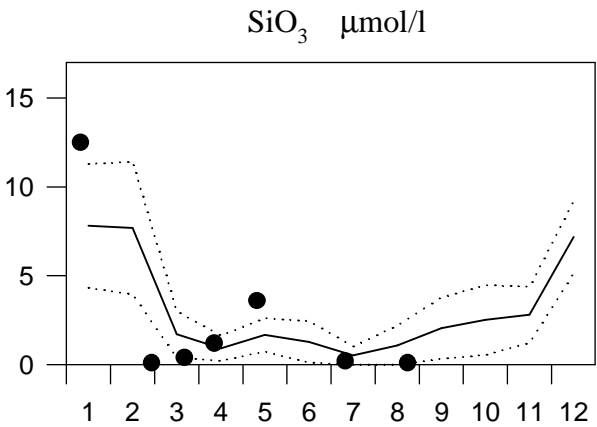
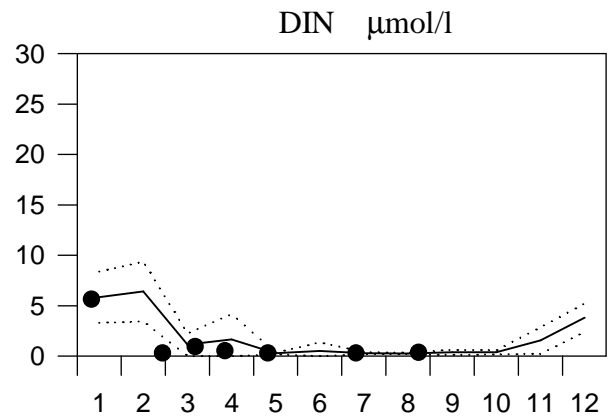
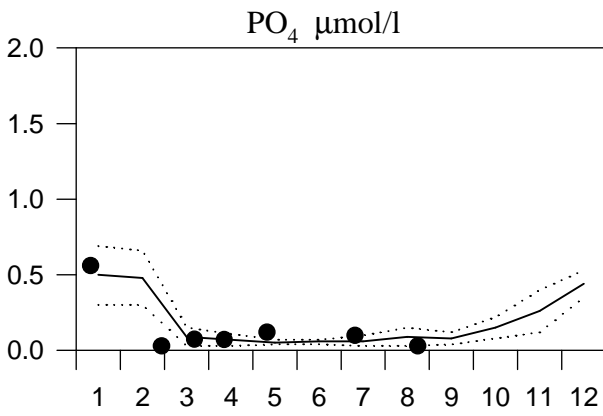
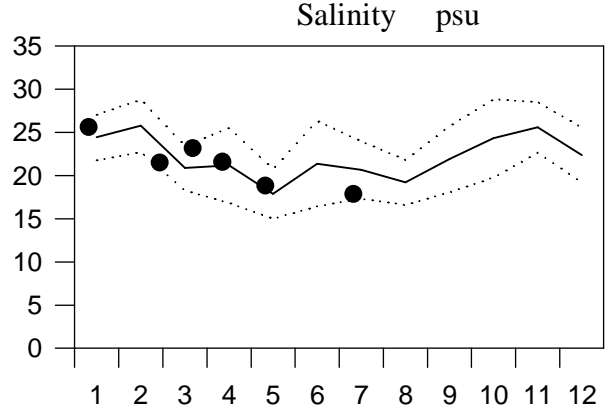
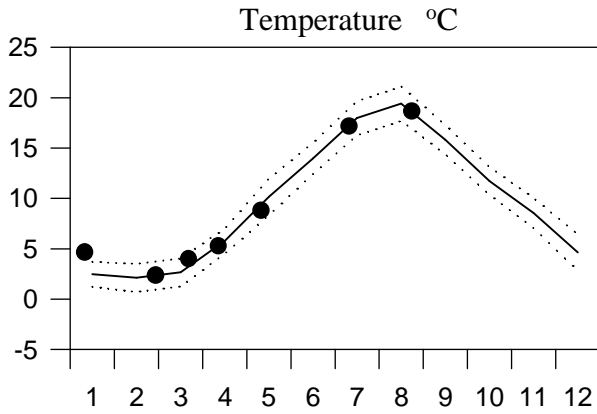
OXYGEN IN BOTTOM WATER



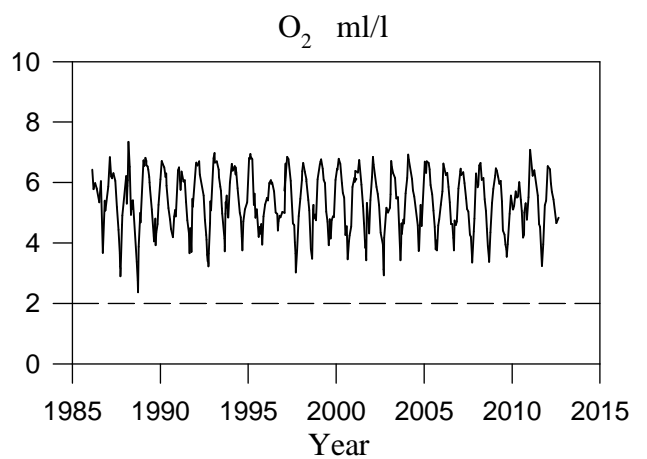
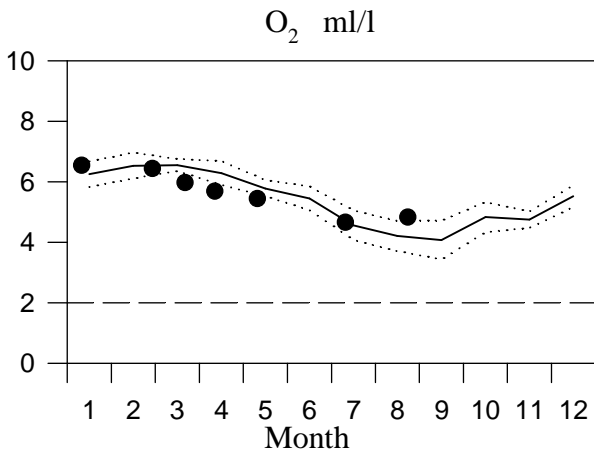
STATION FLADEN SURFACE WATER

Annual Cycles

— Mean 1995-2004 ····· St.Dev. ● 2012



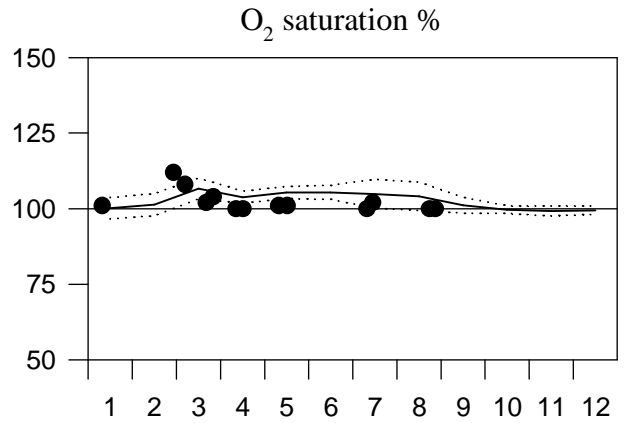
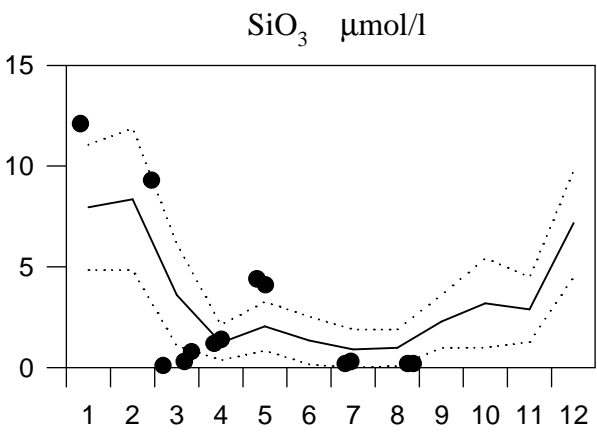
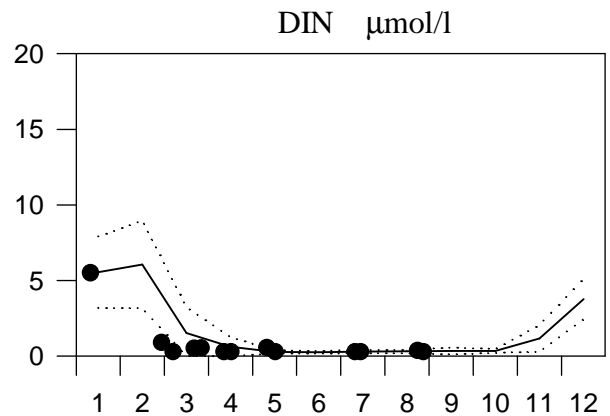
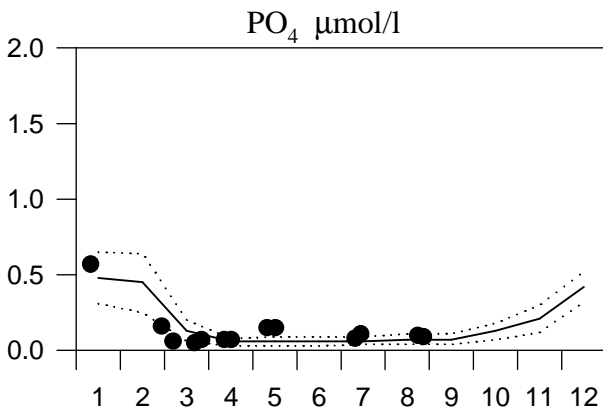
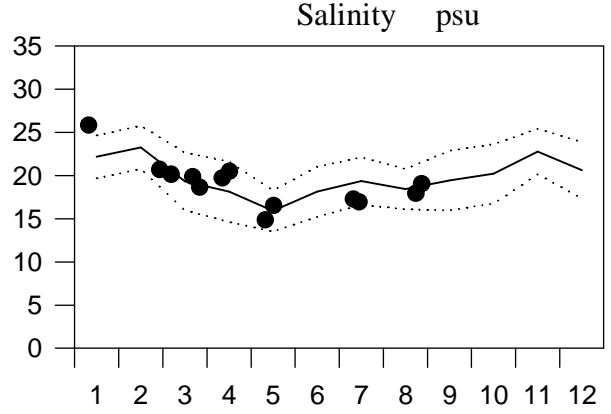
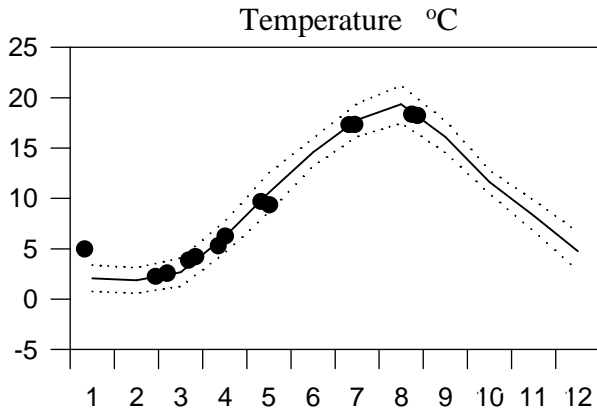
OXYGEN IN BOTTOM WATER



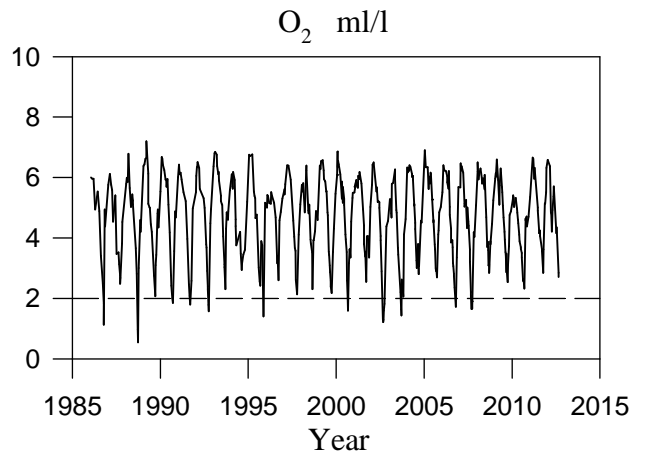
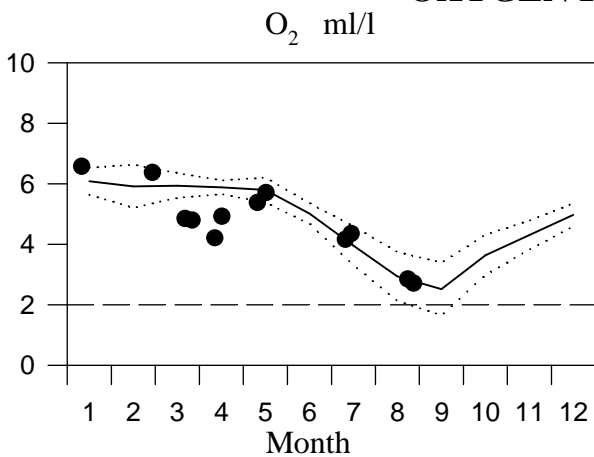
STATION ANHOLT E SURFACE WATER

Annual Cycles

— Mean 1995-2004 St.Dev. ● 2012



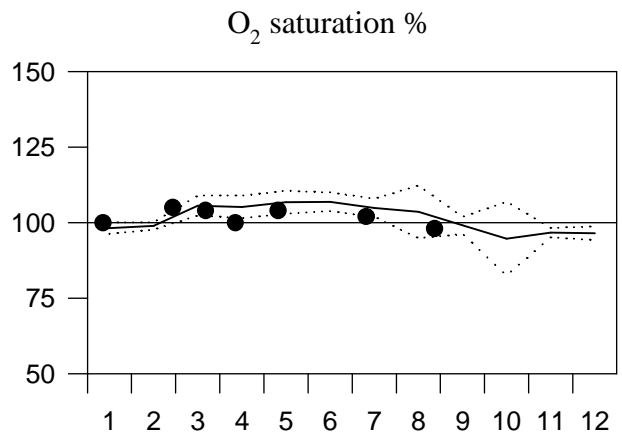
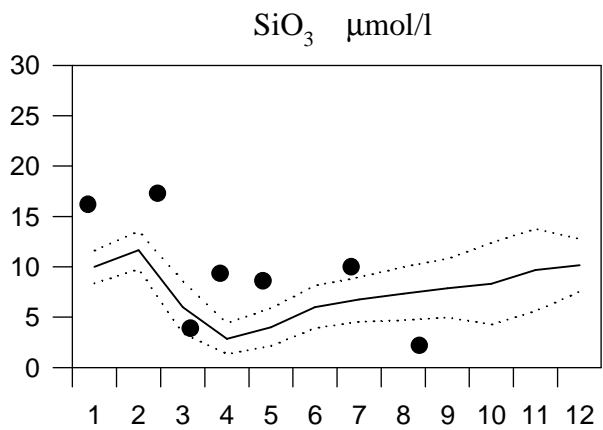
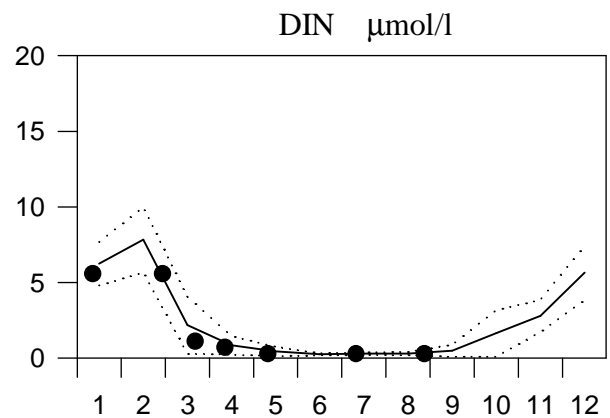
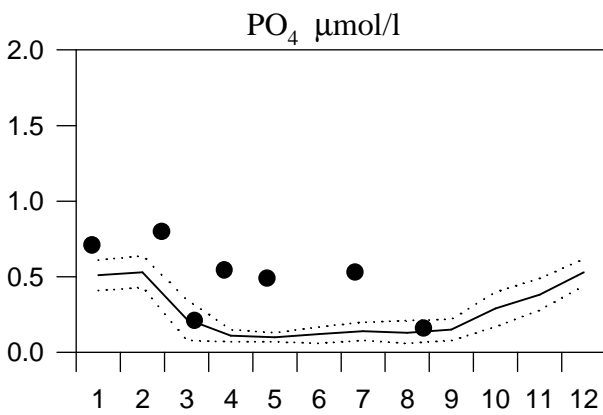
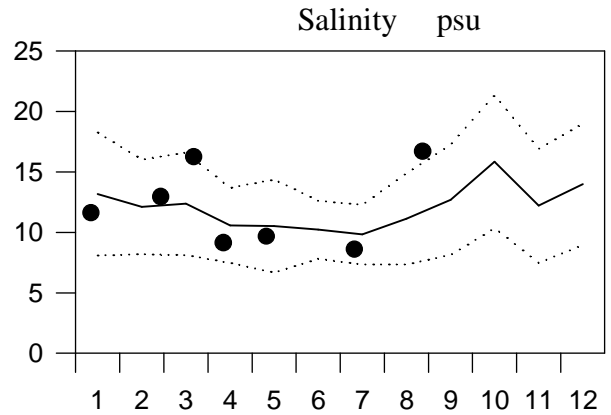
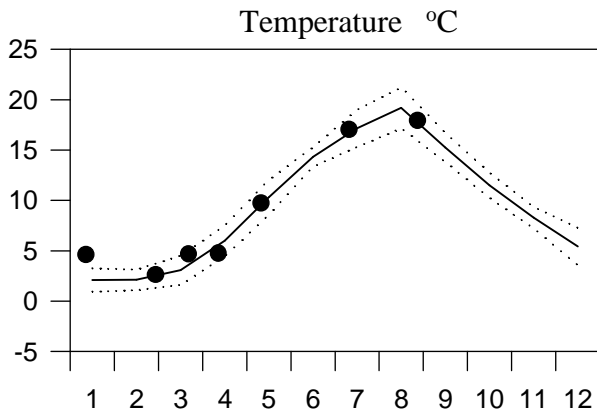
OXOGEN IN BOTTOM WATER



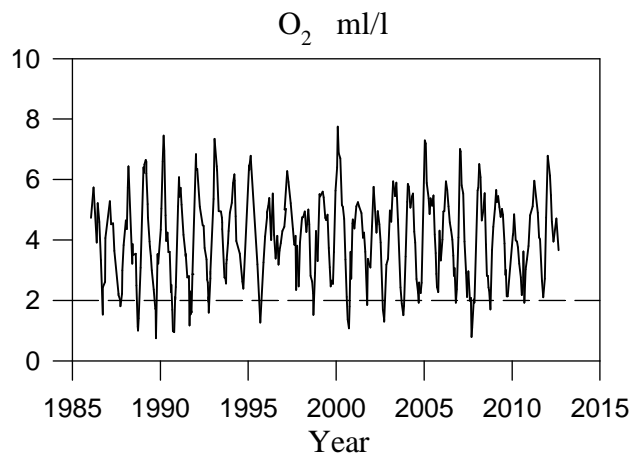
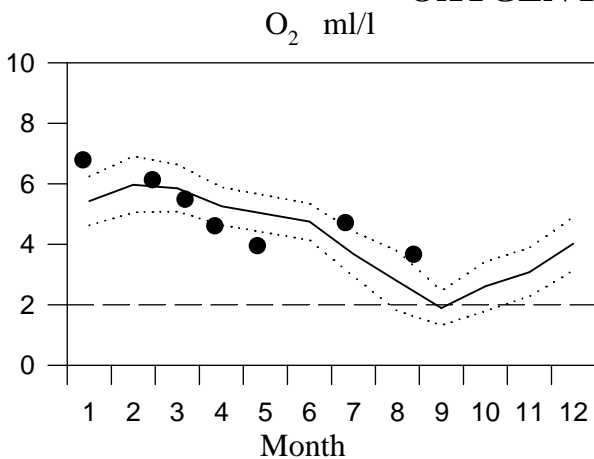
STATION W LANDSKRONA SURFACE WATER

Annual Cycles

— Mean 1995-2004 St.Dev. ● 2012



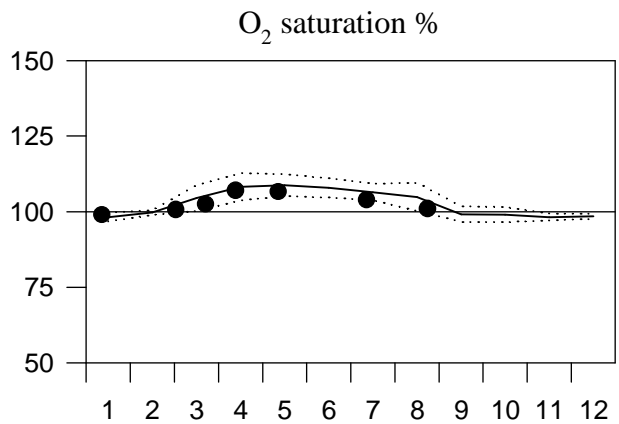
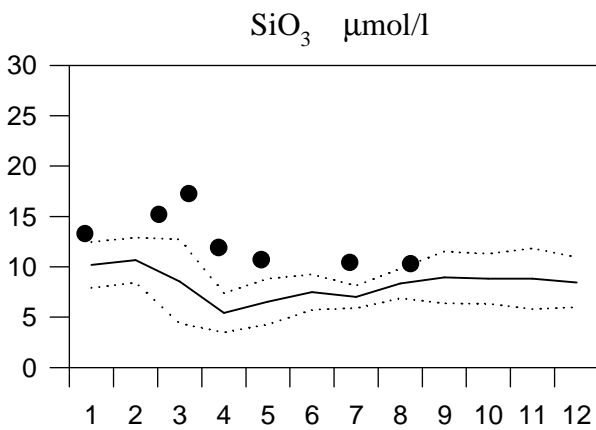
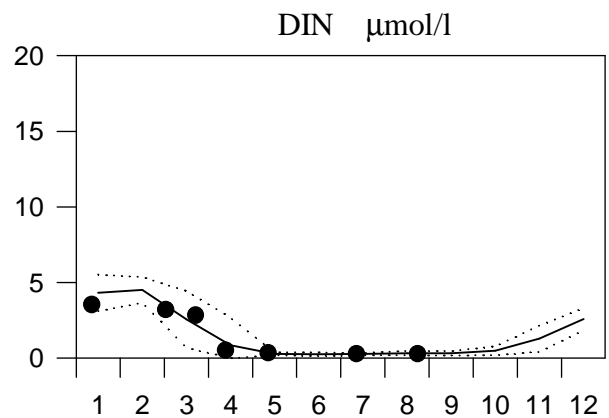
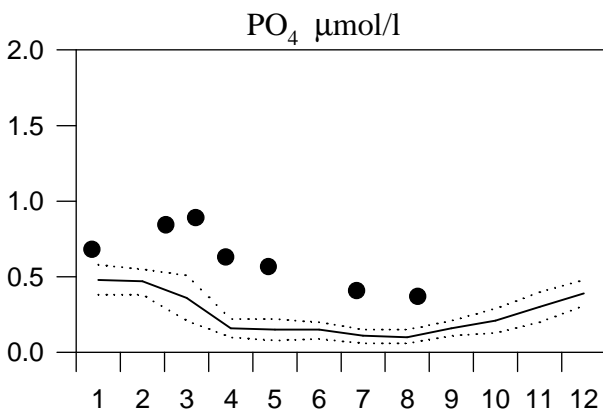
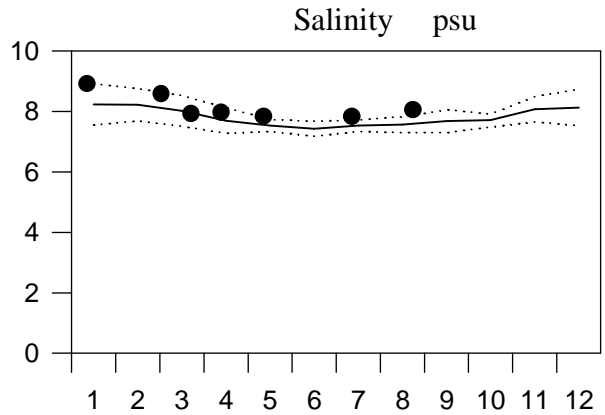
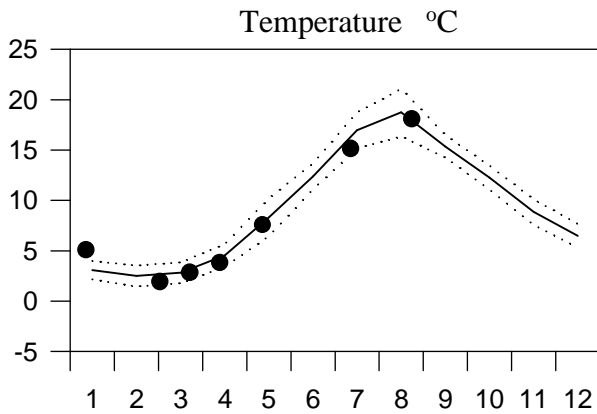
OXYGEN IN BOTTOM WATER



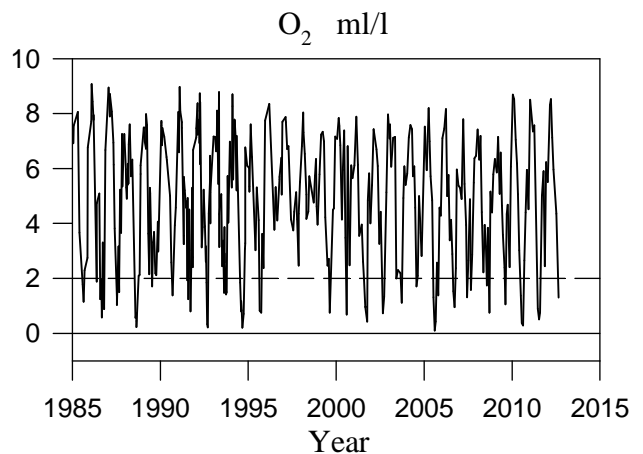
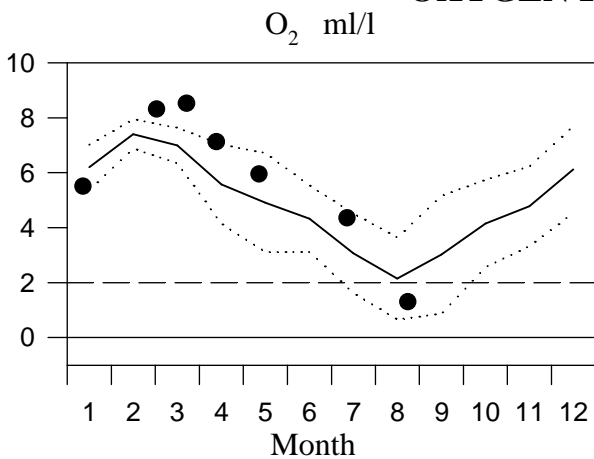
STATION BY1 SURFACE WATER

Annual Cycles

— Mean 1995-2004 St.Dev. ● 2012



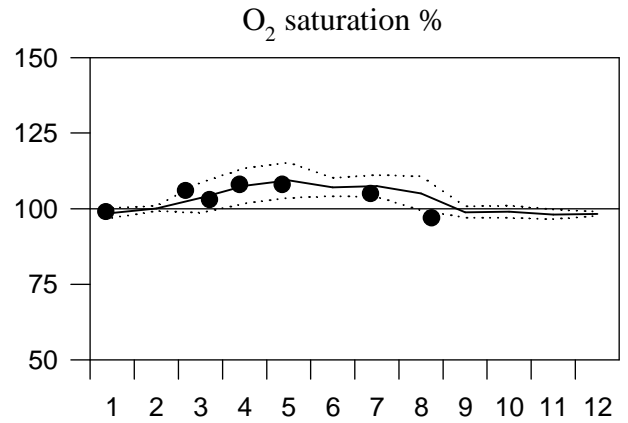
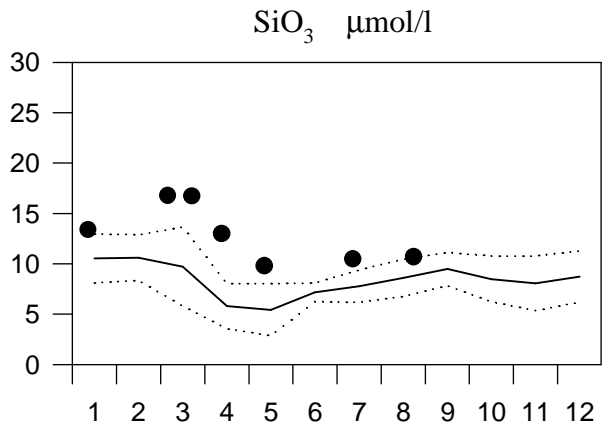
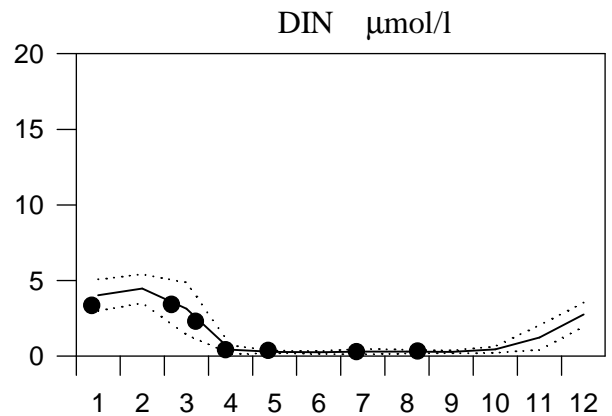
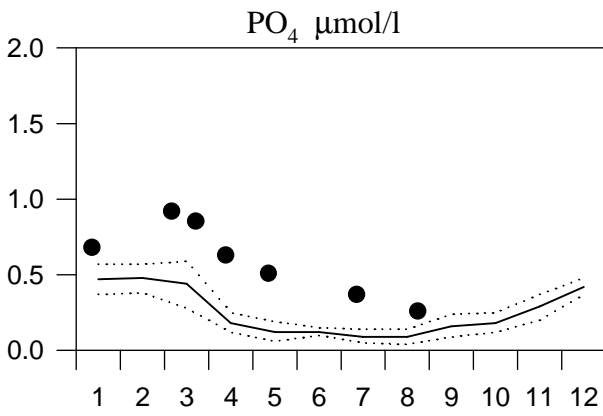
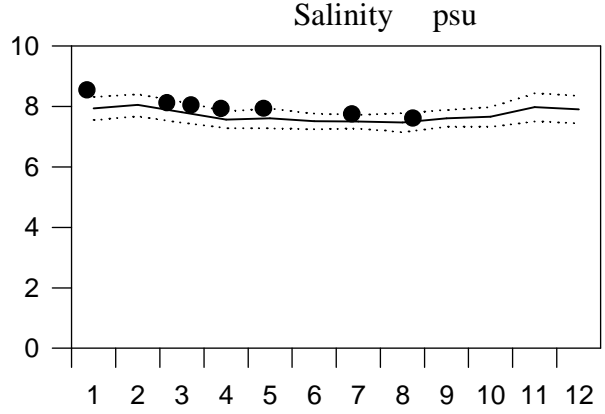
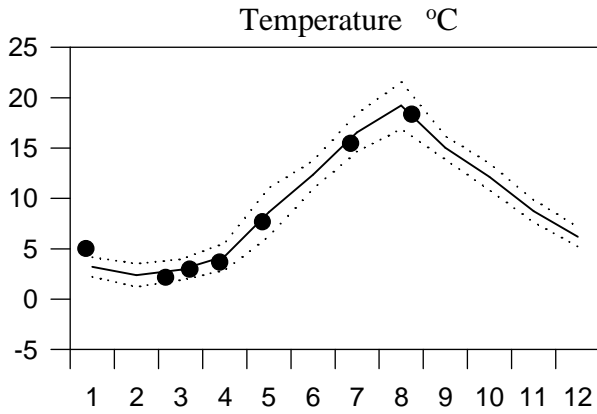
OXYGEN IN BOTTOM WATER



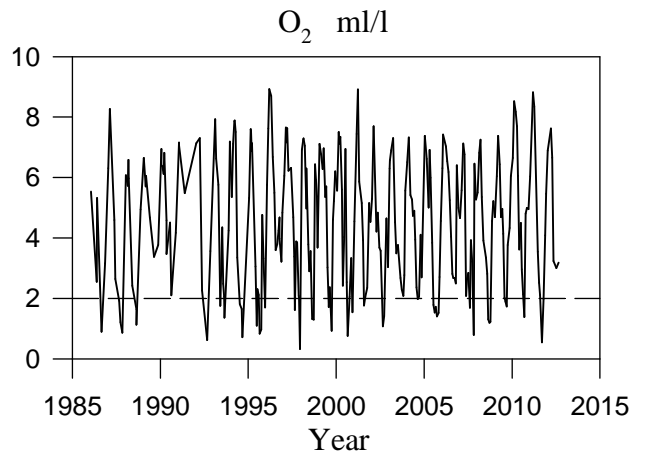
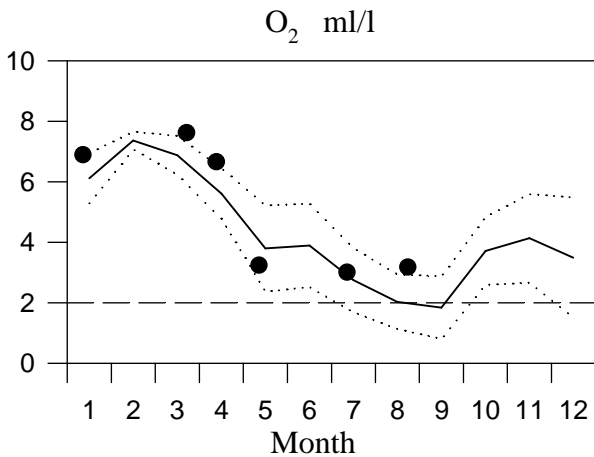
STATION BY2 SURFACE WATER

Annual Cycles

— Mean 1995-2004 St.Dev. ● 2012



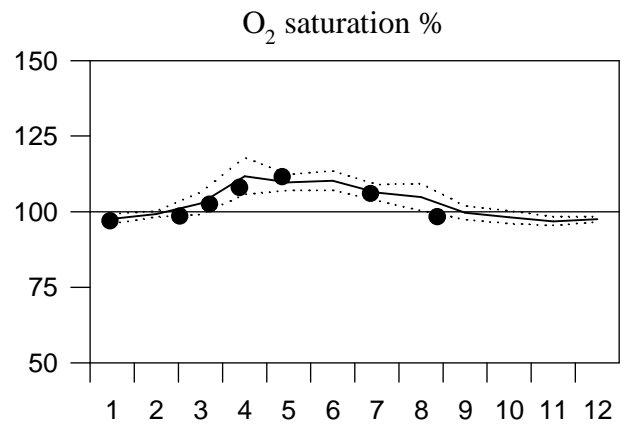
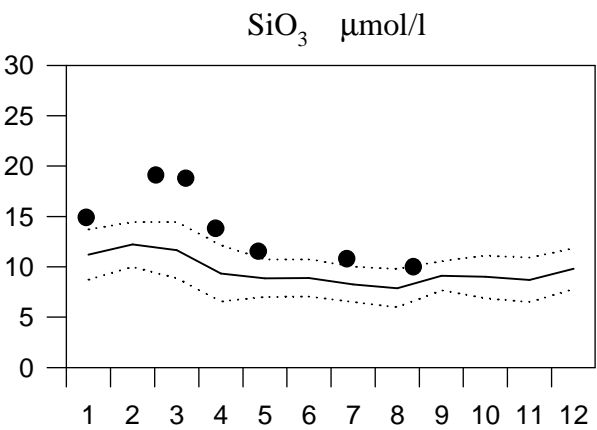
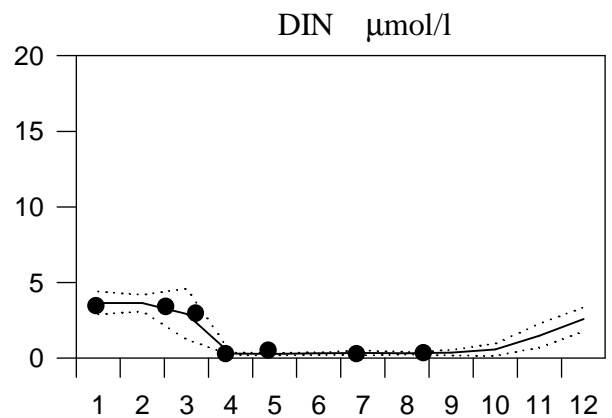
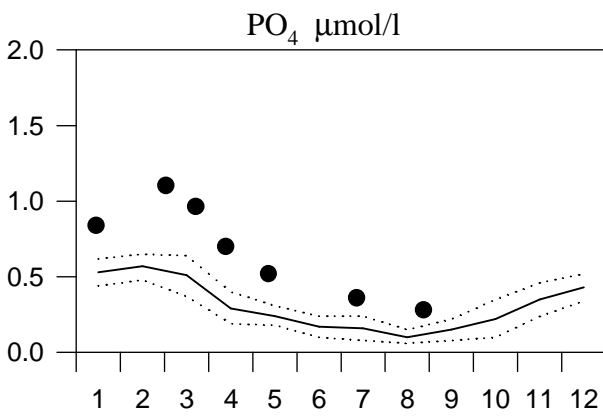
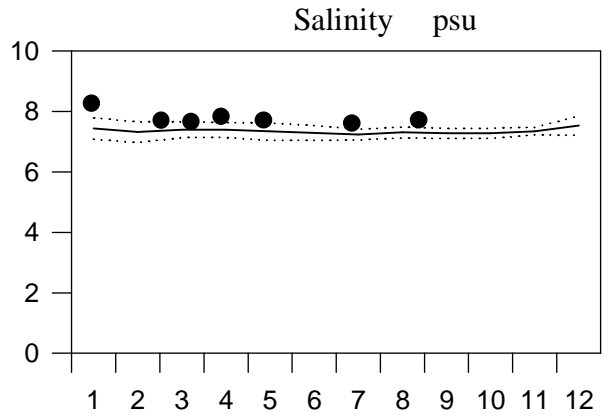
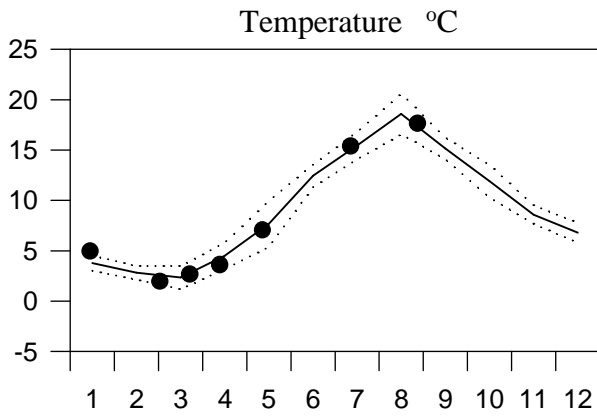
OXYGEN IN BOTTOM WATER



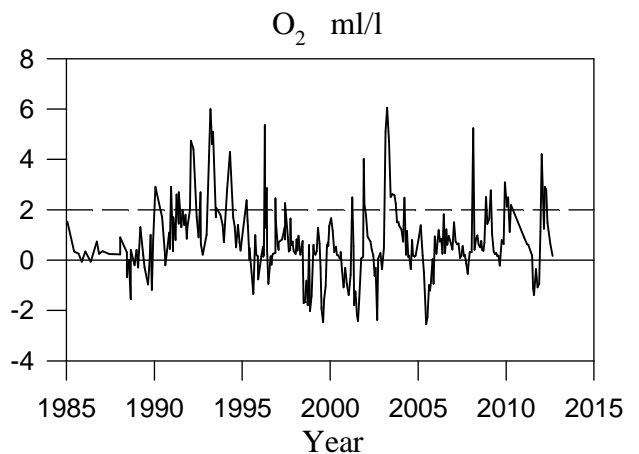
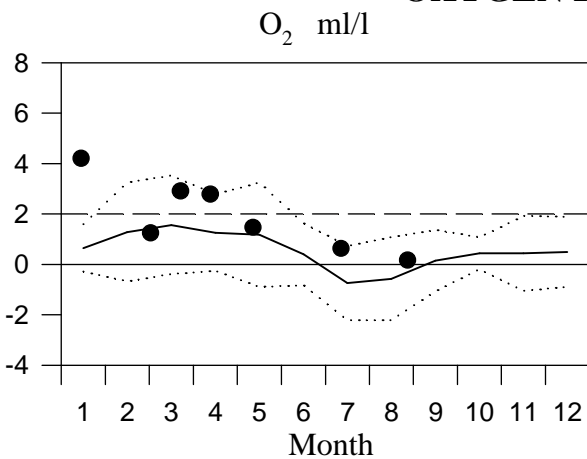
STATION HANÖBUKTEN SURFACE WATER

Annual Cycles

— Mean 1995-2004 ····· St.Dev. ● 2012



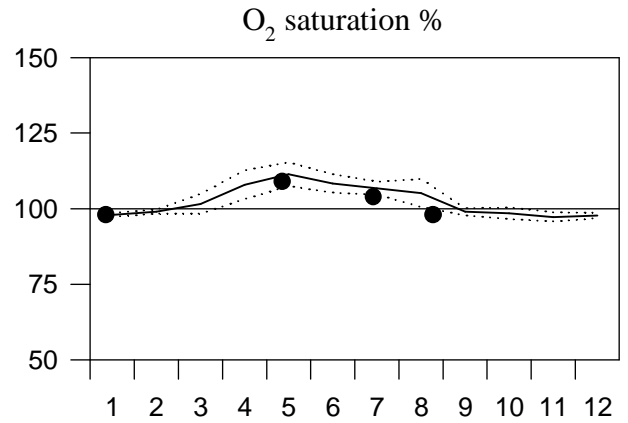
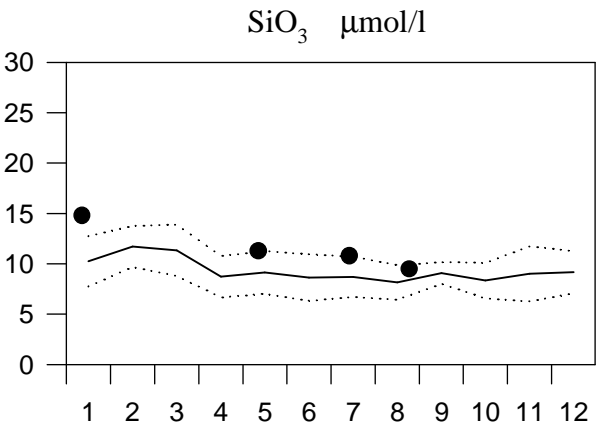
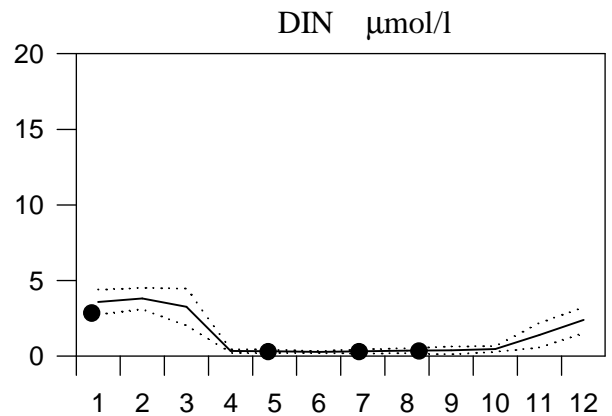
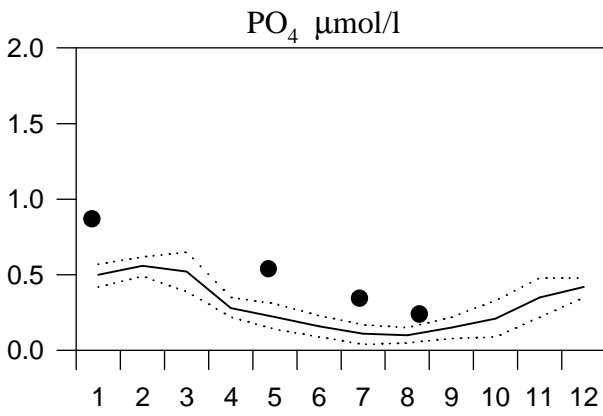
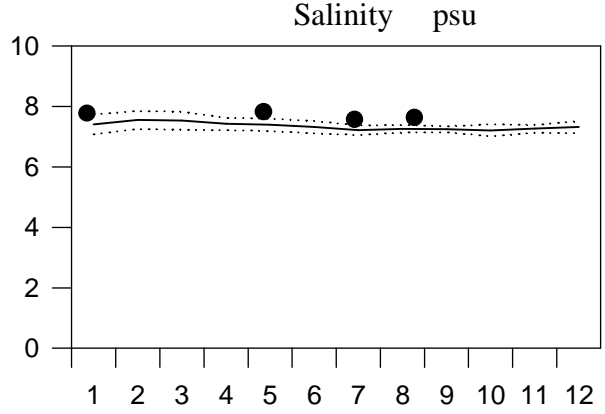
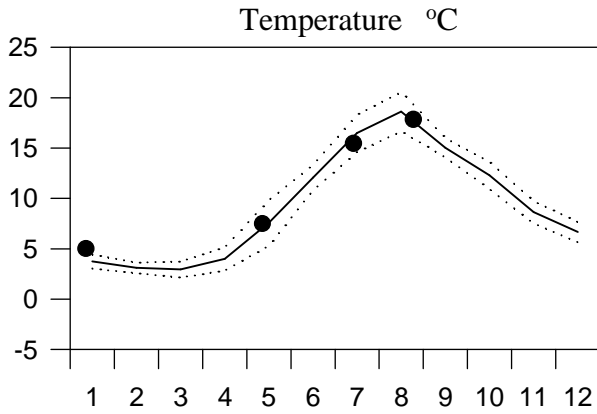
OXYGEN IN BOTTOM WATER



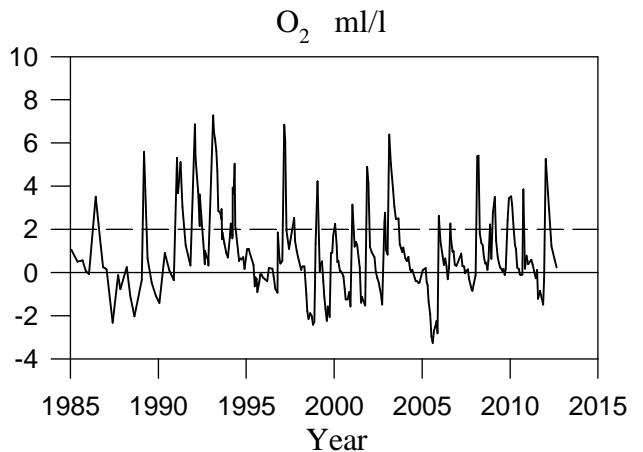
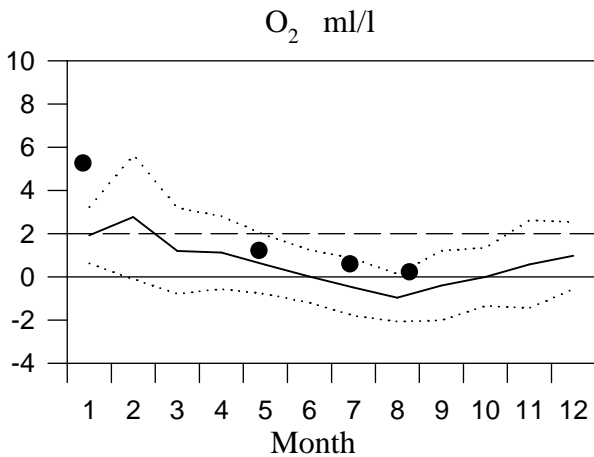
STATION BY4 SURFACE WATER

Annual Cycles

— Mean 1995-2004 St.Dev. ● 2012



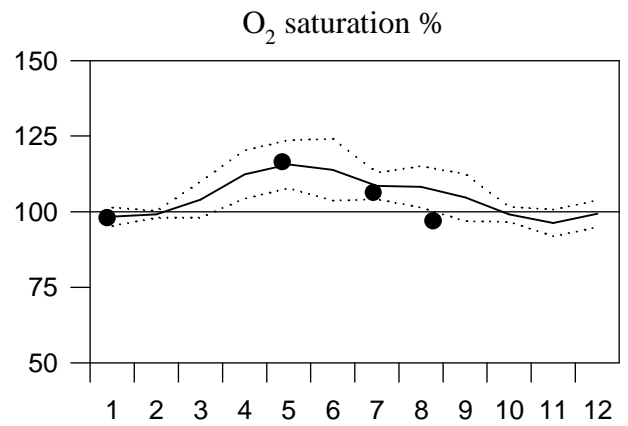
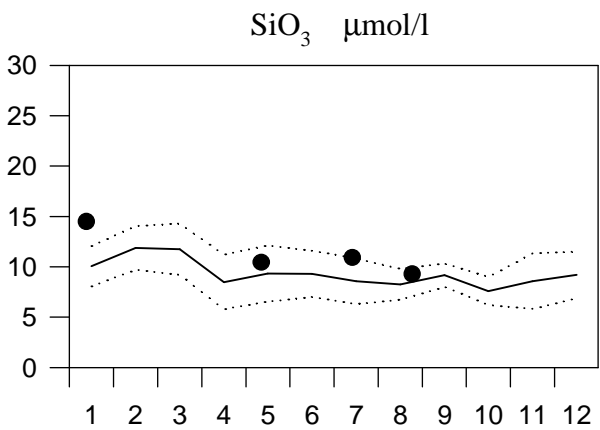
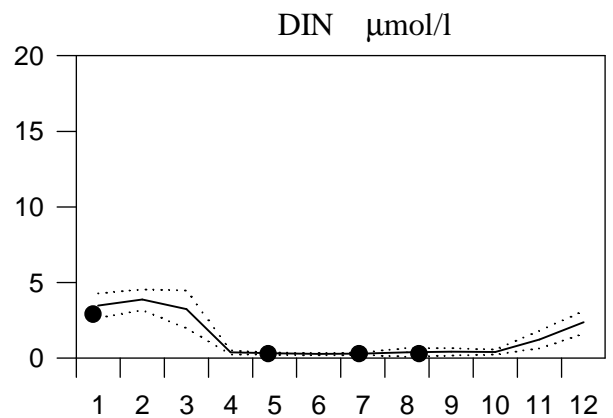
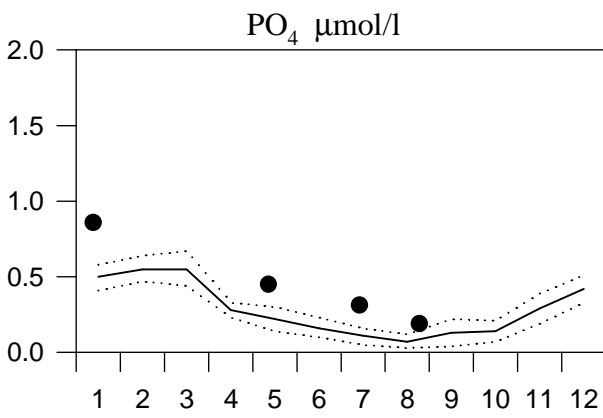
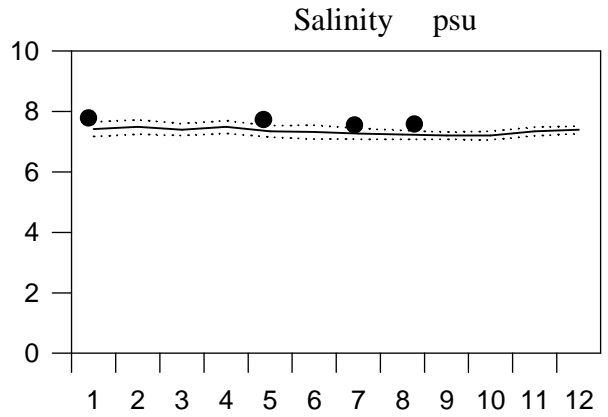
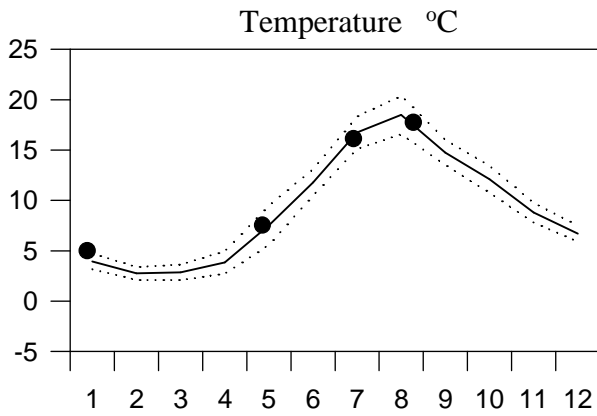
OXYGEN IN BOTTOM WATER



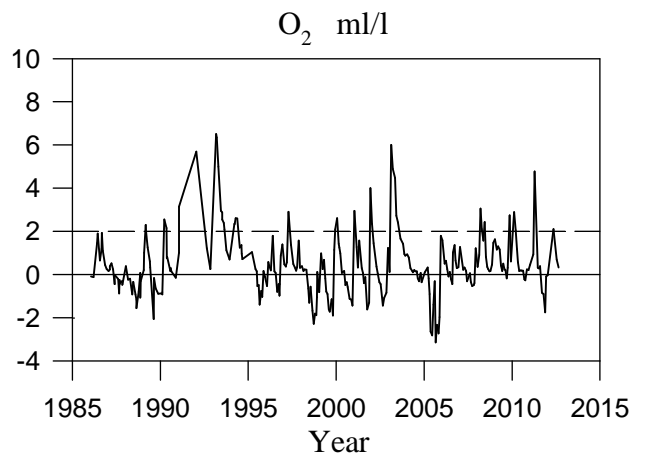
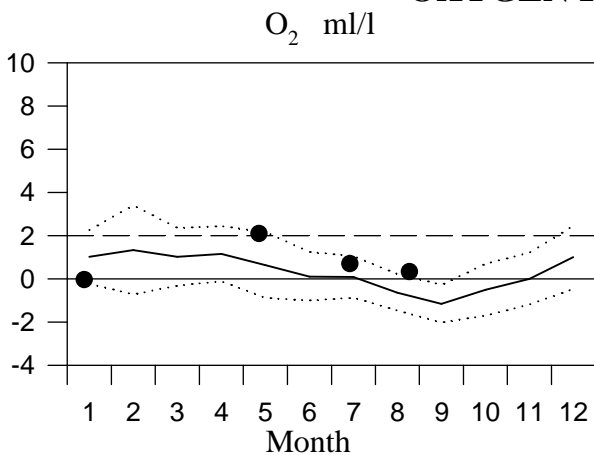
STATION BY5 SURFACE WATER

Annual Cycles

— Mean 1995-2004 St.Dev. ● 2012



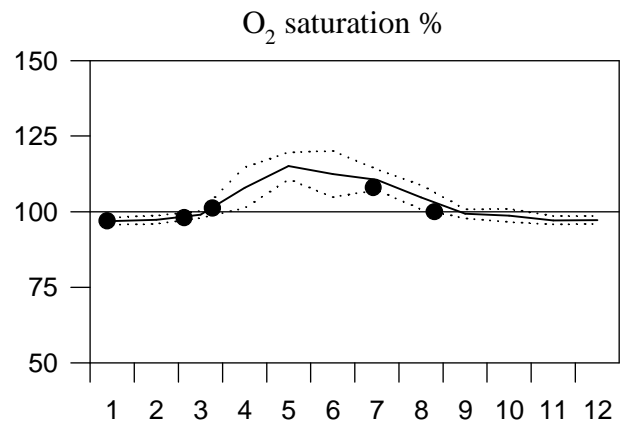
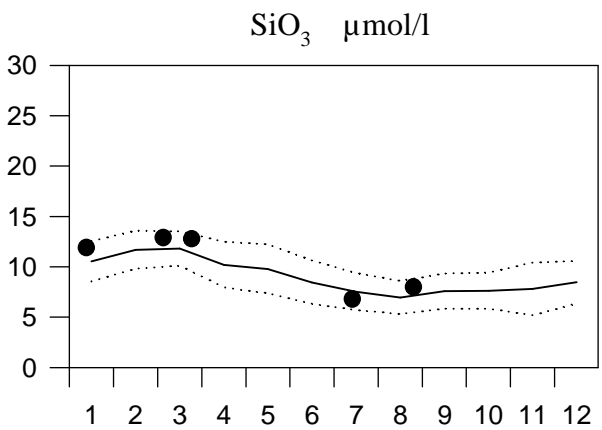
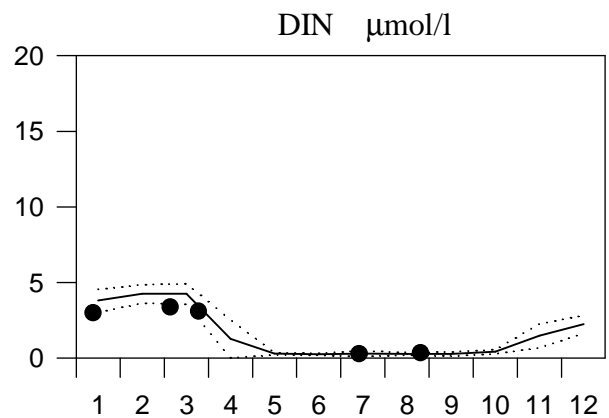
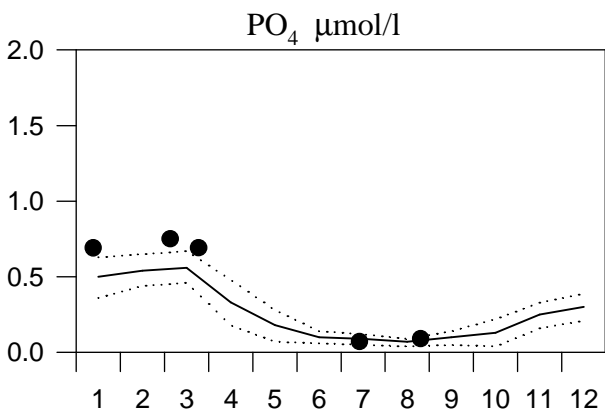
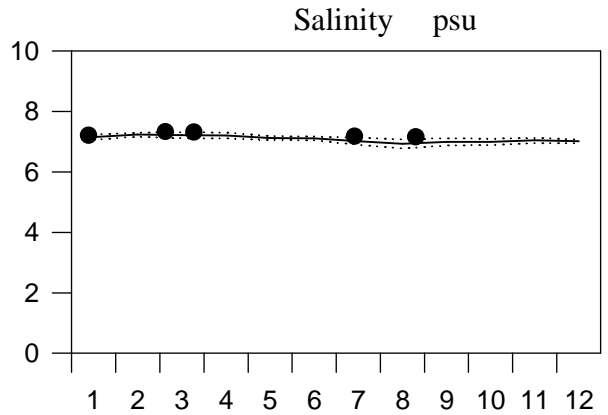
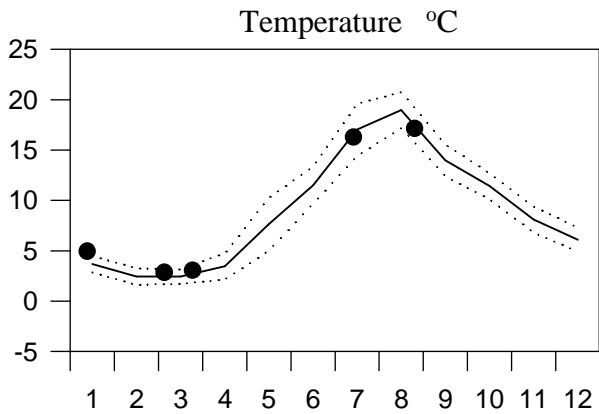
OXYGEN IN BOTTOM WATER



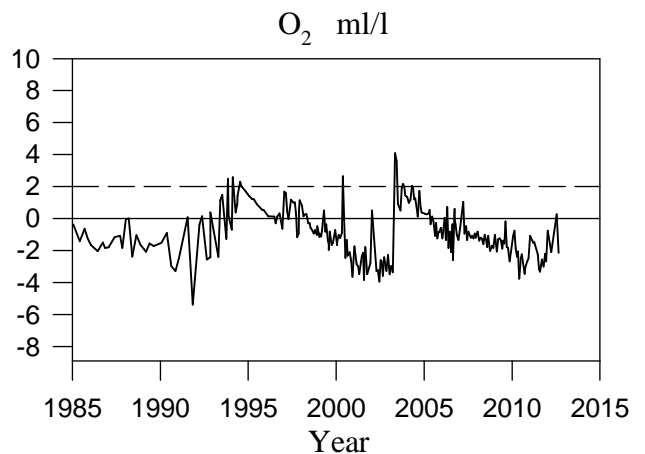
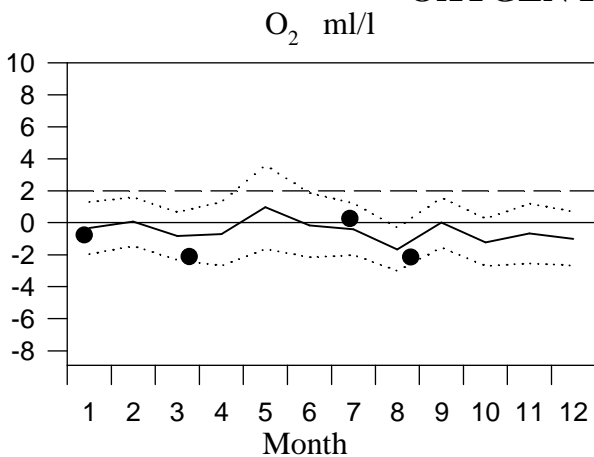
STATION BY10 SURFACE WATER

Annual Cycles

— Mean 1995-2004 St.Dev. ● 2012



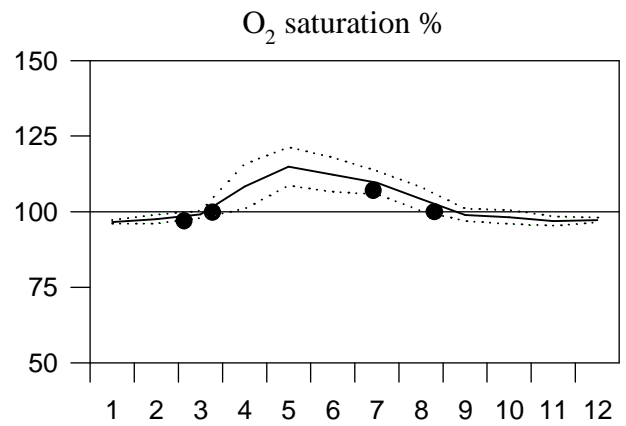
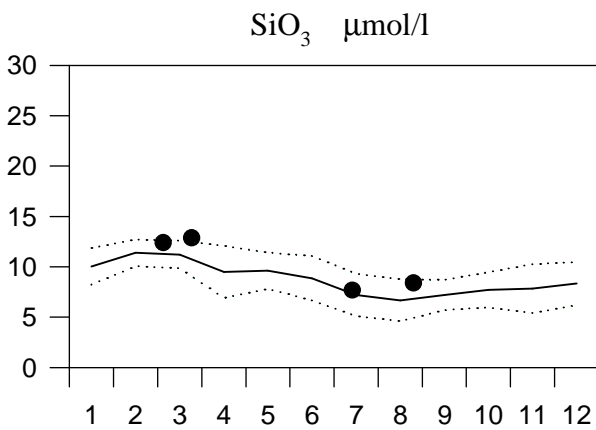
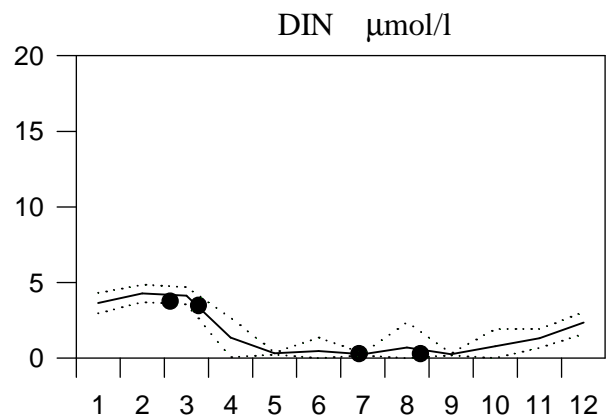
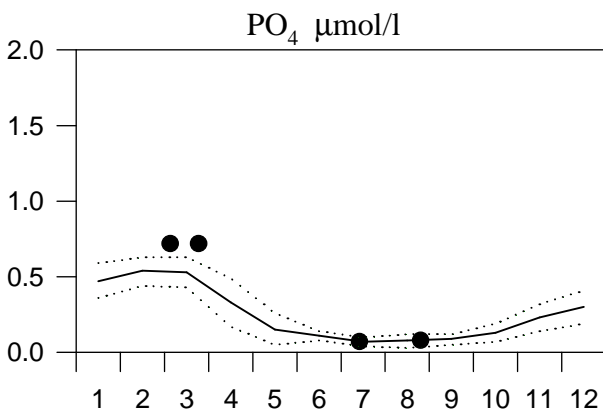
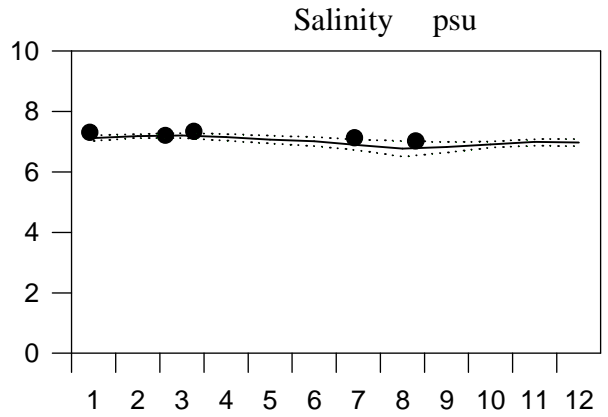
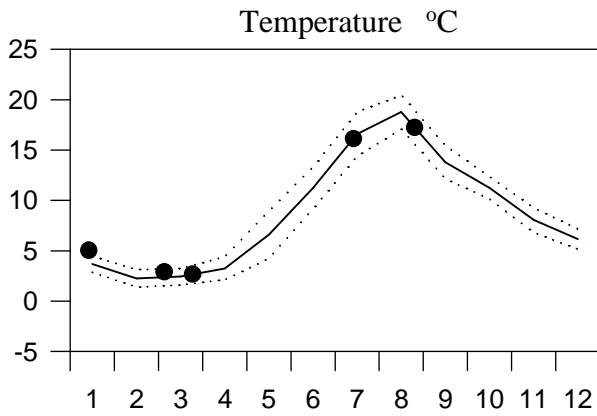
OXYGEN IN BOTTOM WATER



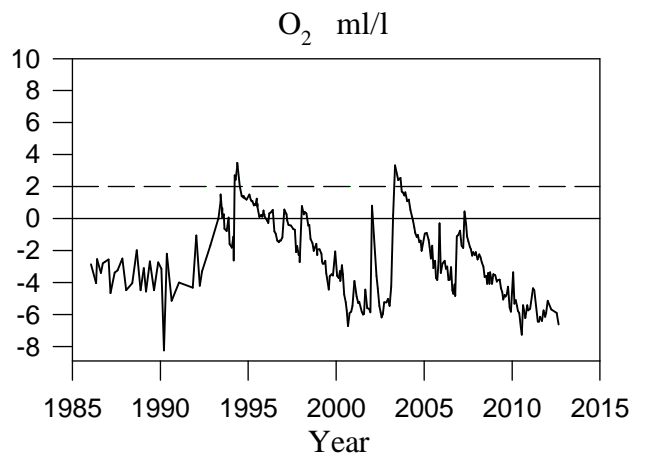
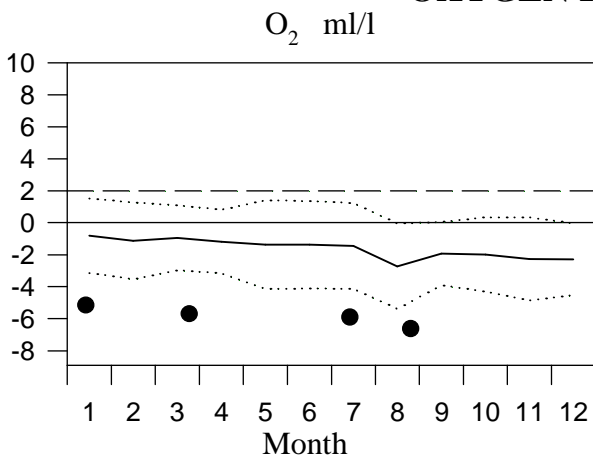
STATION BY15 SURFACE WATER

Annual Cycles

— Mean 1995-2004 St.Dev. ● 2012



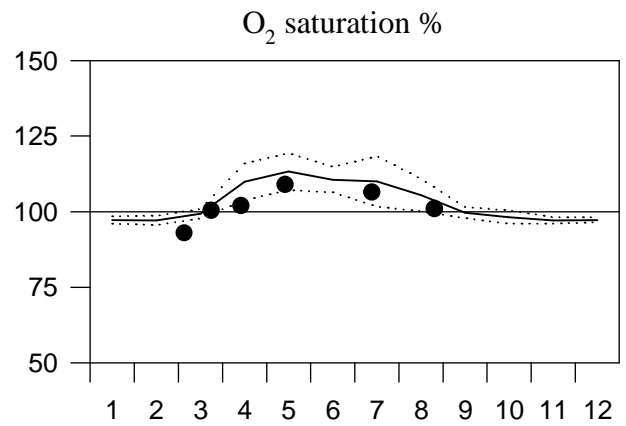
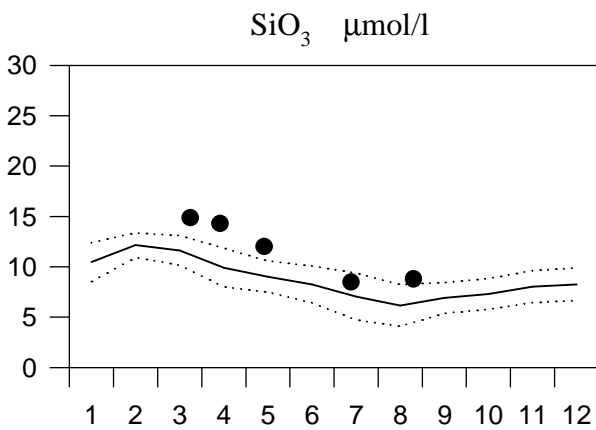
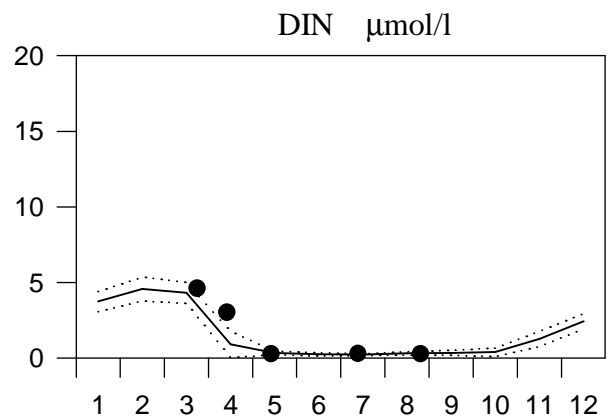
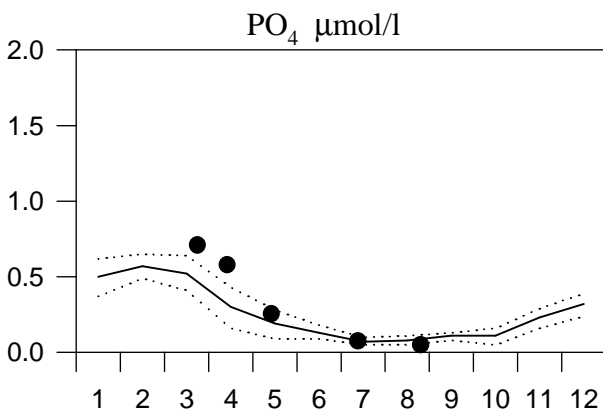
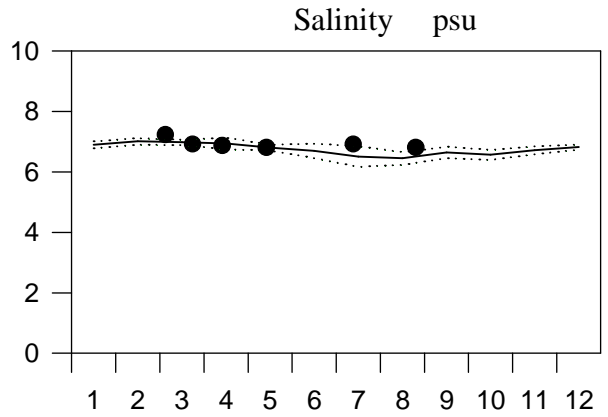
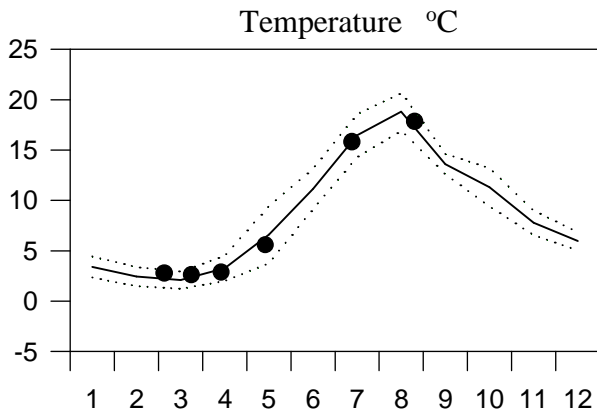
OXYGEN IN BOTTOM WATER



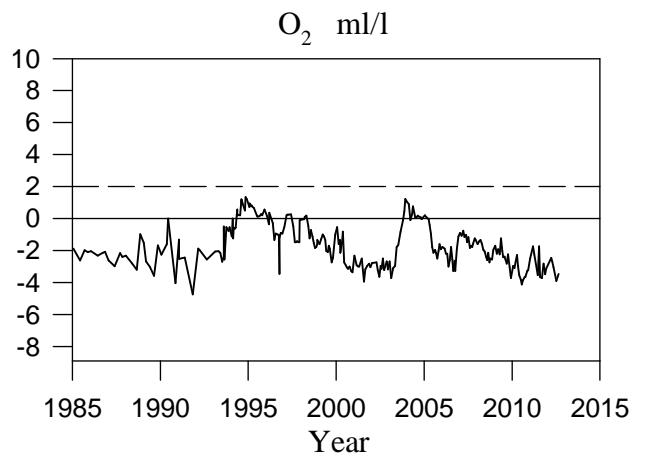
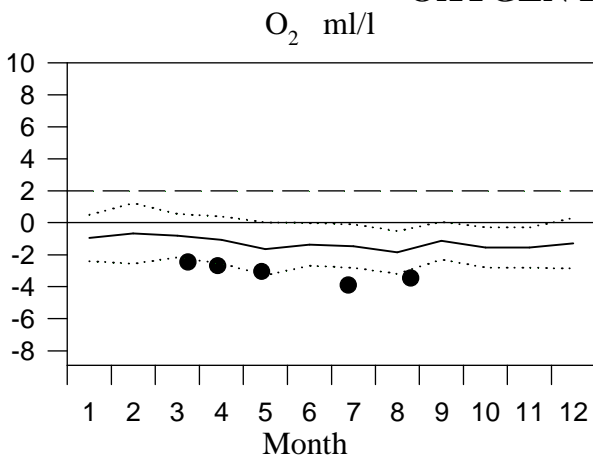
STATION BY20 SURFACE WATER

Annual Cycles

— Mean 1995-2004 St.Dev. ● 2012



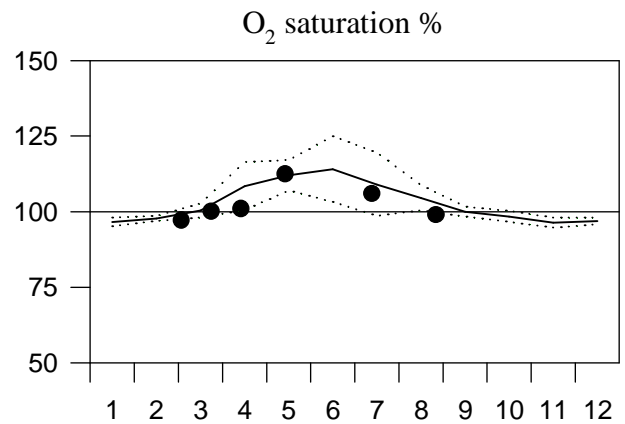
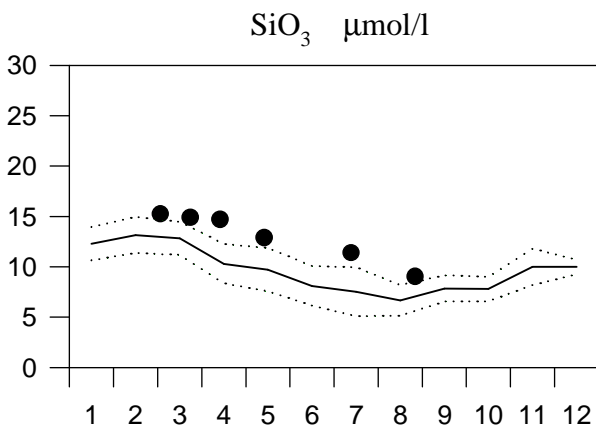
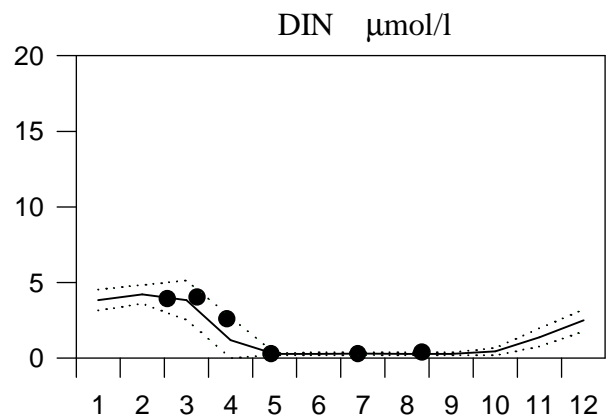
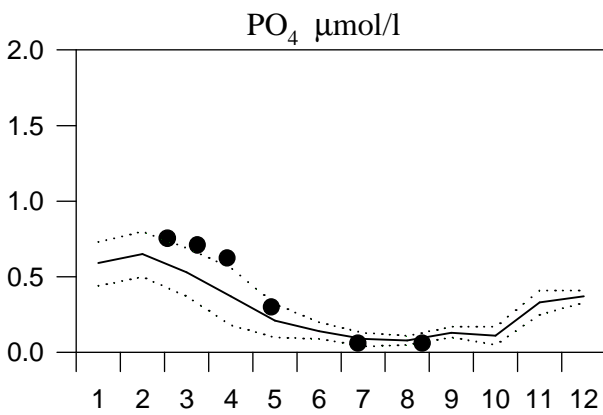
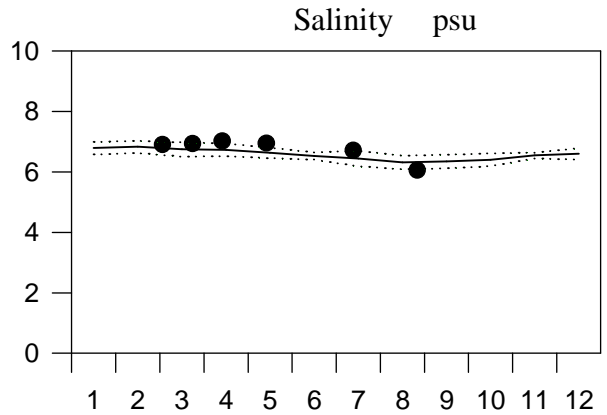
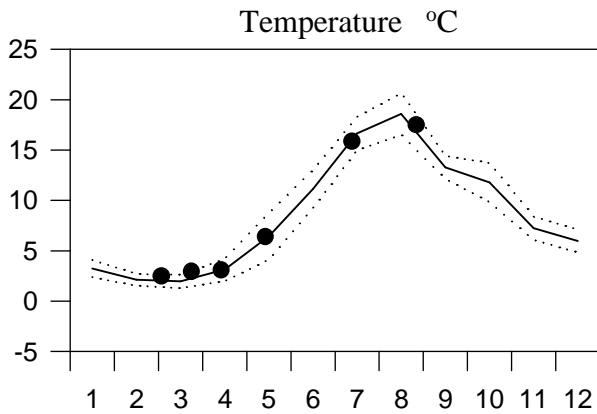
OXYGEN IN BOTTOM WATER



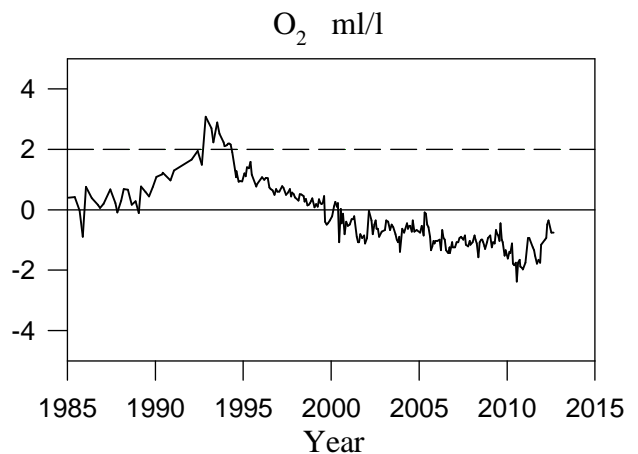
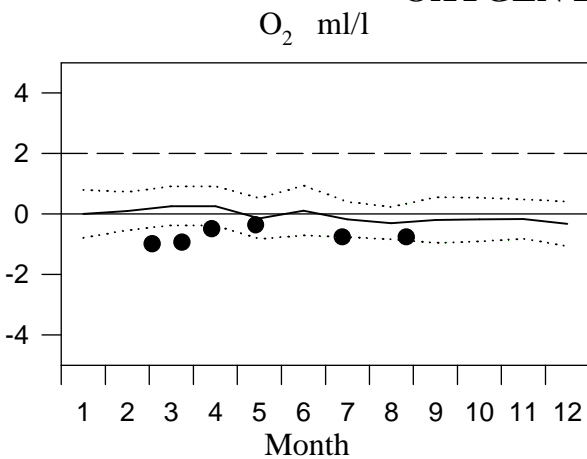
STATION BY32 SURFACE WATER

Annual Cycles

— Mean 1995-2004 St.Dev. ● 2012



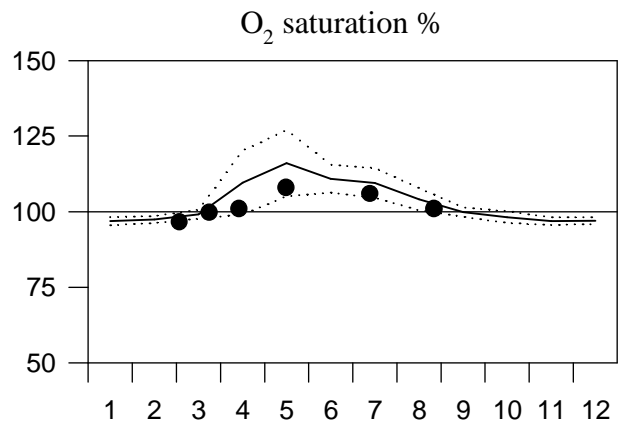
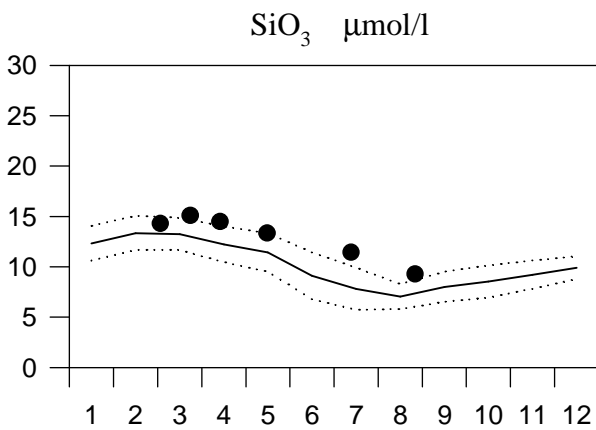
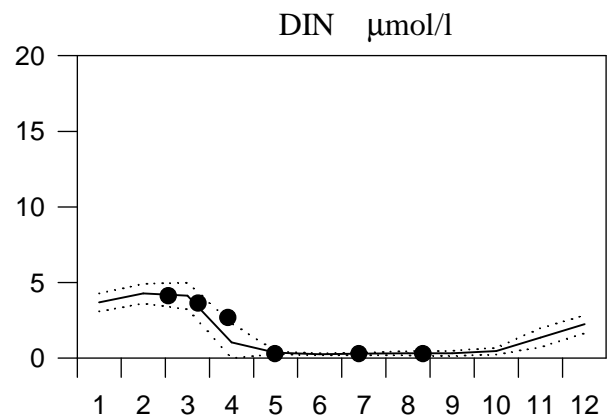
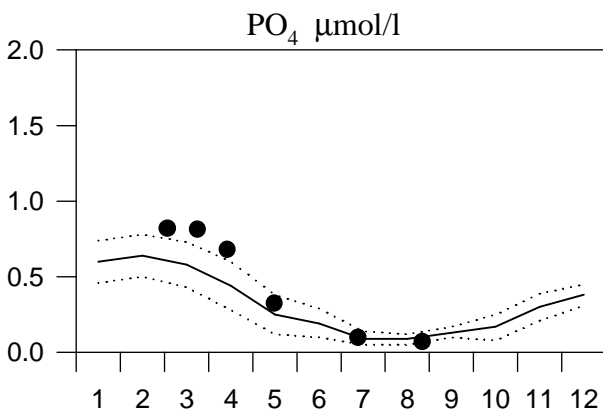
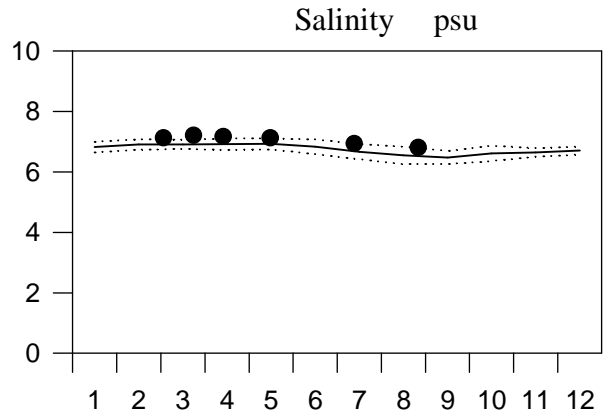
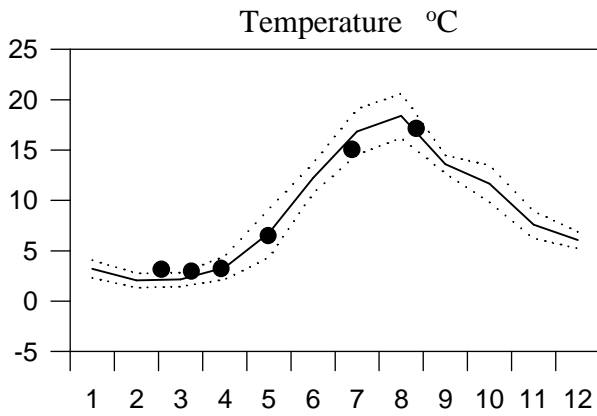
OXYGEN IN BOTTOM WATER



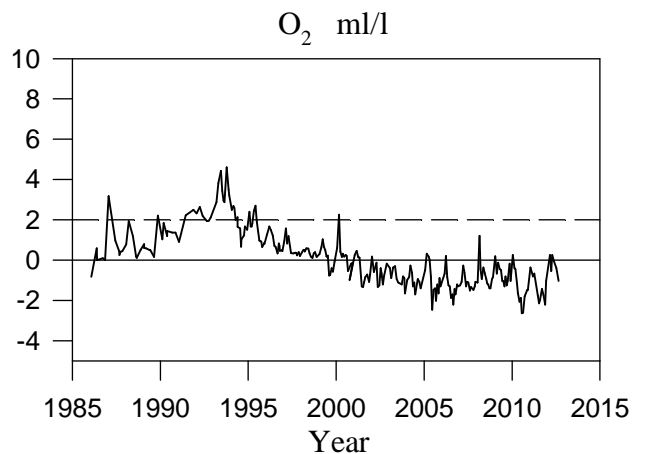
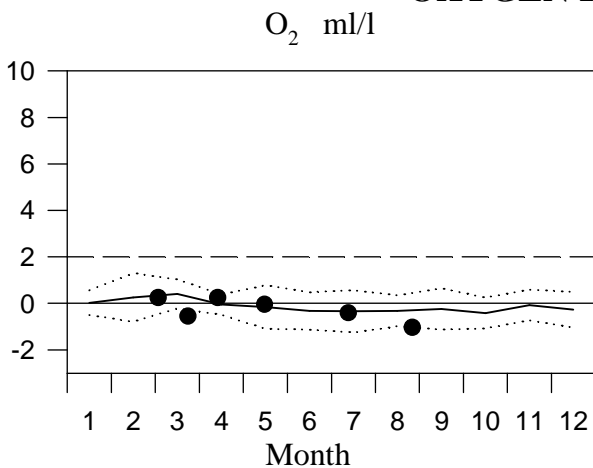
STATION BY38 SURFACE WATER

Annual Cycles

— Mean 1995-2004 St.Dev. ● 2012



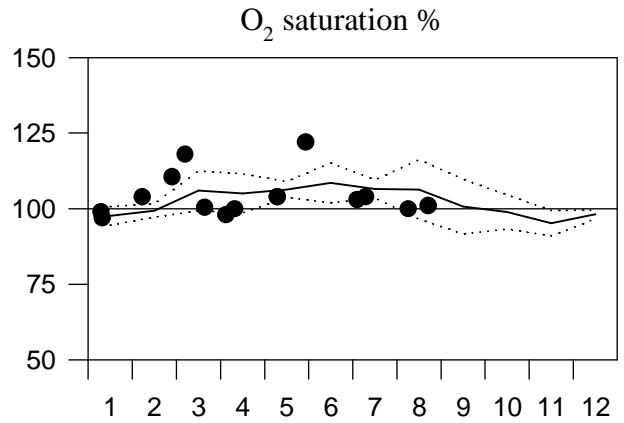
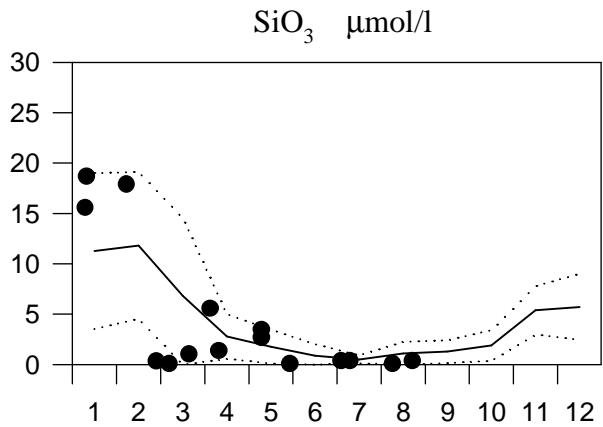
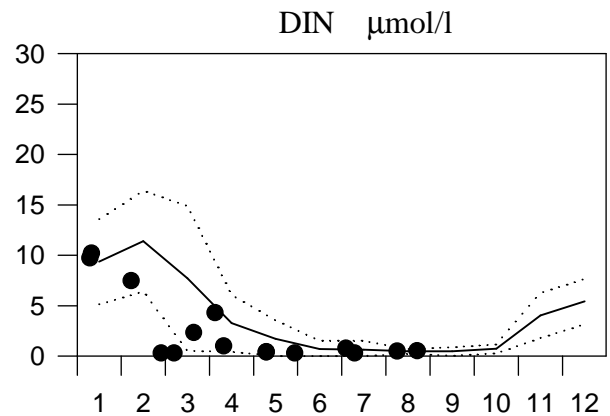
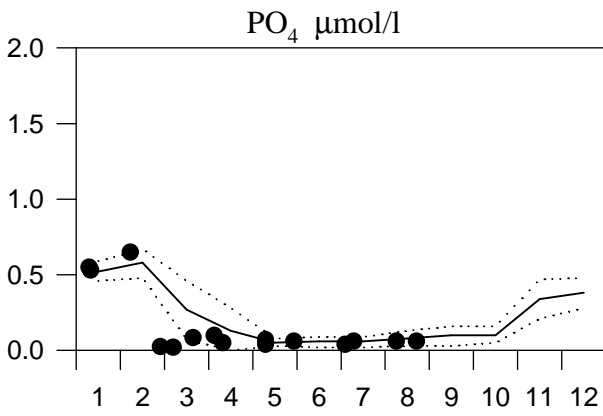
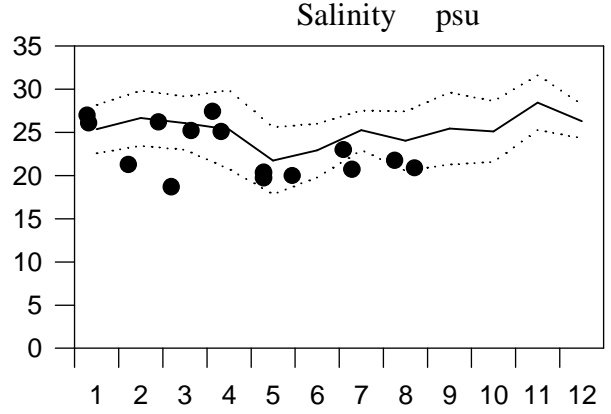
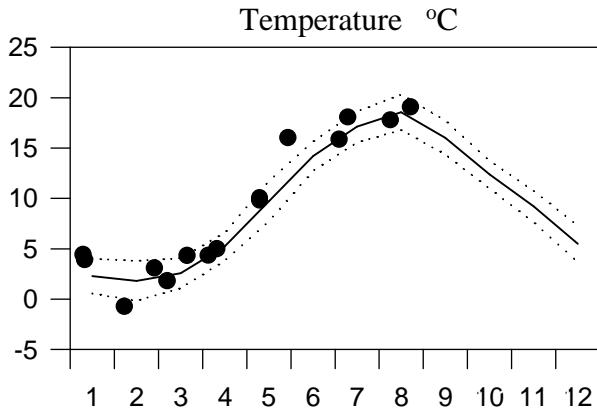
OXYGEN IN BOTTOM WATER



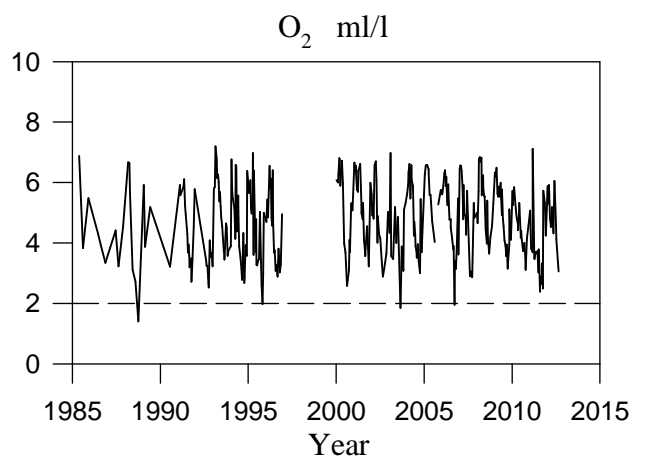
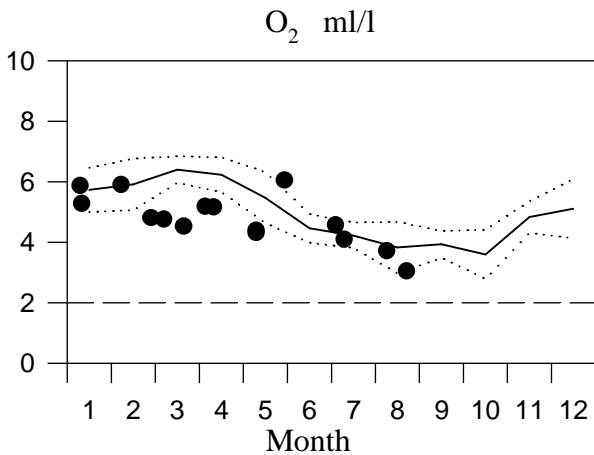
STATION SLÄGGÖ SURFACE WATER

Annual Cycles

— Mean 1995-2004 St.Dev. ● 2012



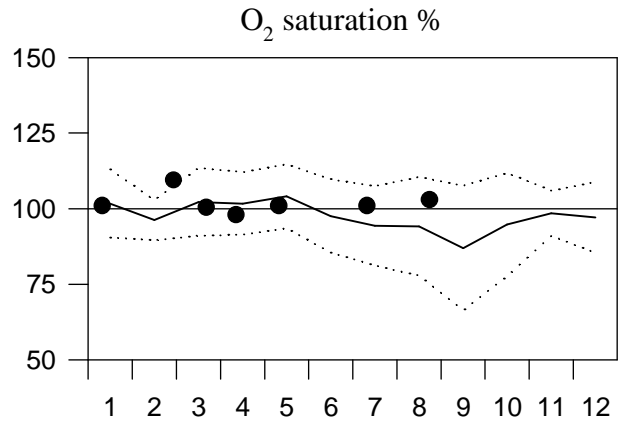
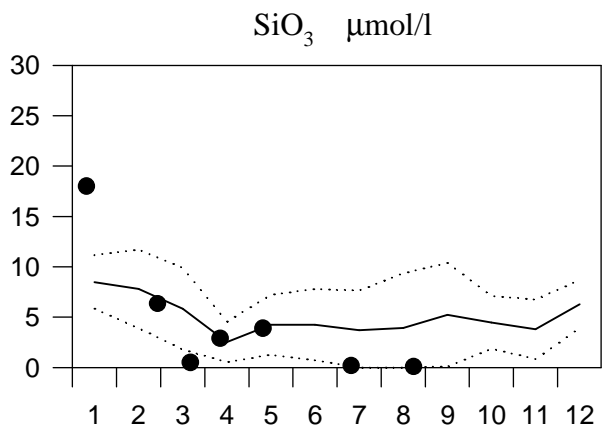
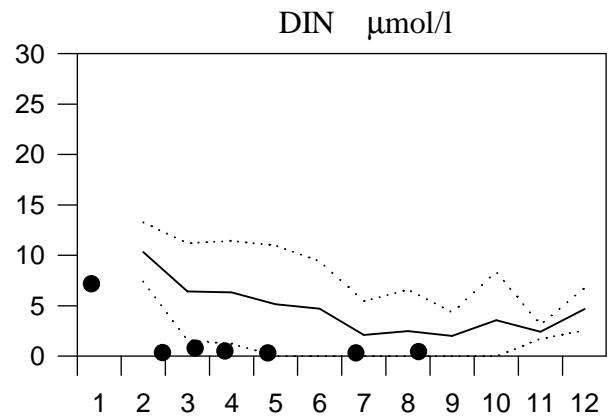
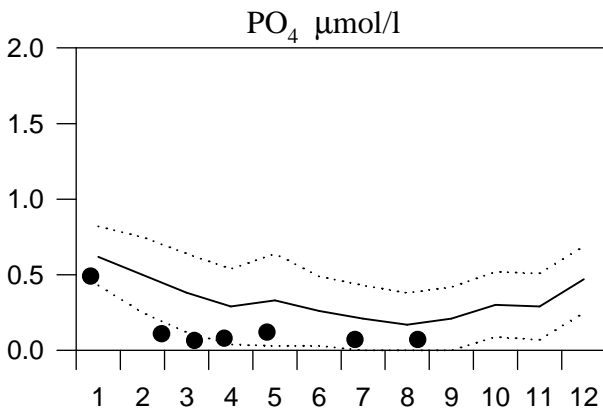
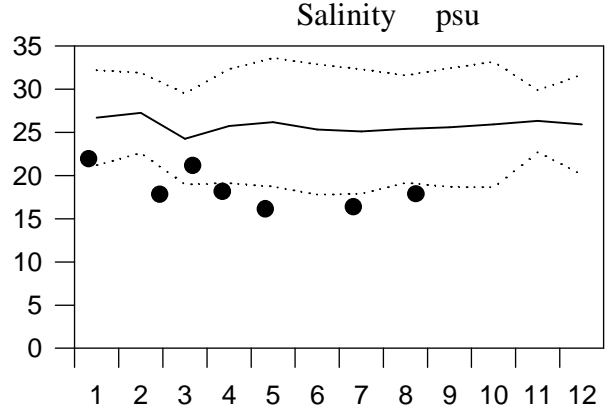
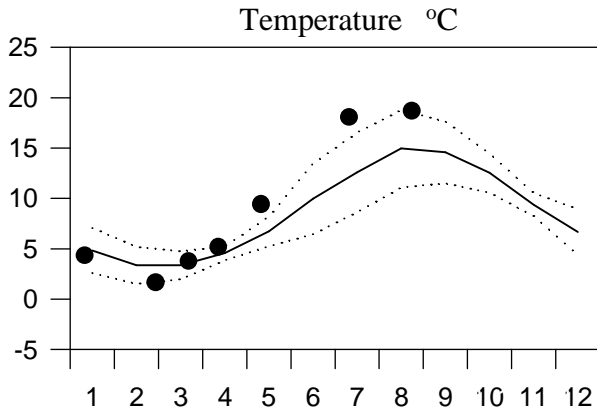
OXYGEN IN BOTTOM WATER



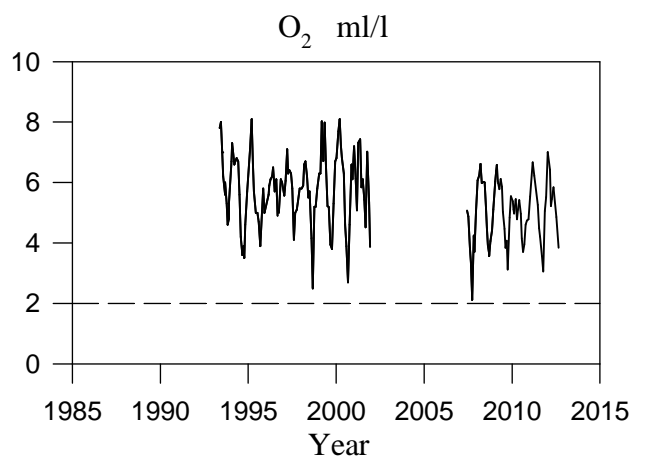
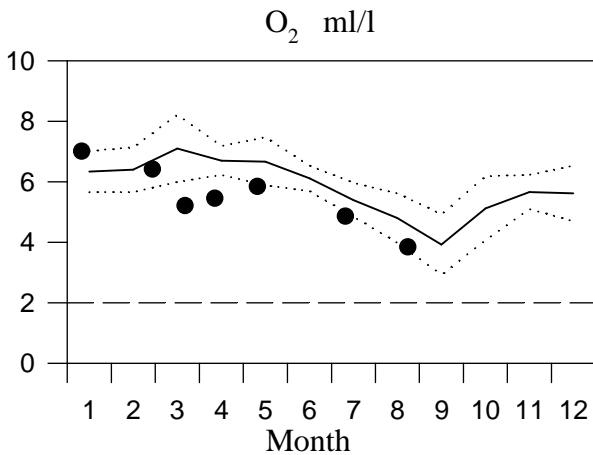
STATION N14 Falkenberg SURFACE WATER

— Mean 1995-2001 St.Dev. **Annual Cycles** ● 2012

Mean and st.dev. based on data from other source than SMHI.



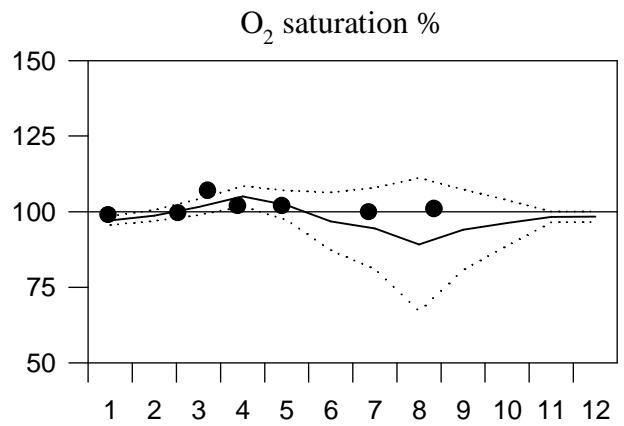
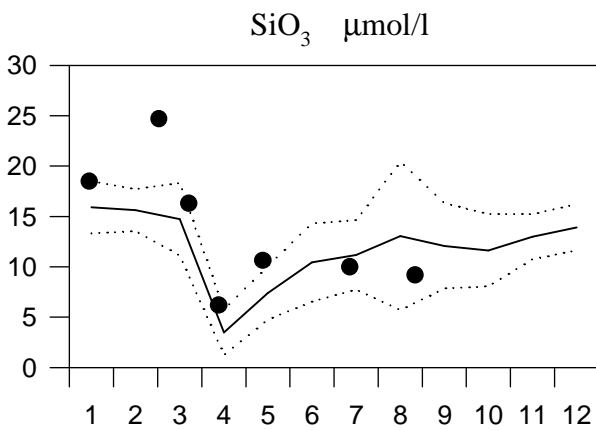
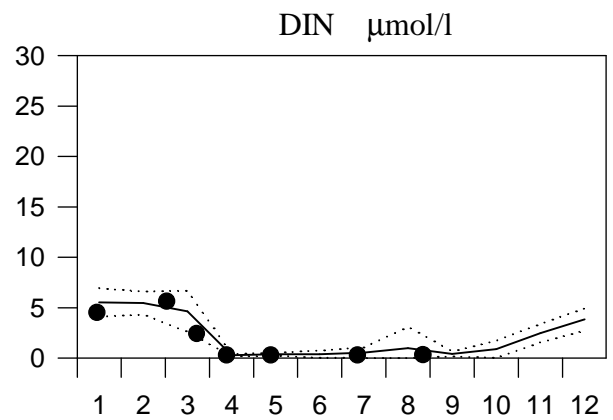
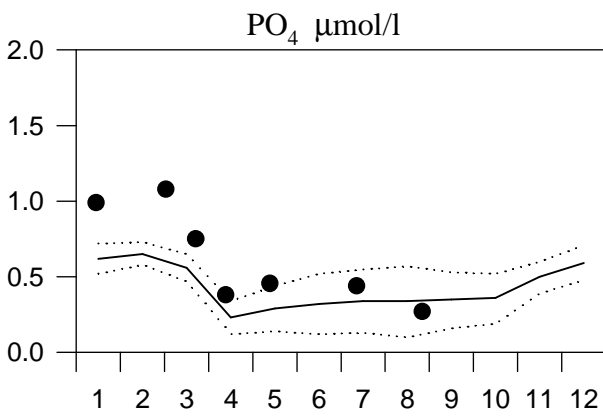
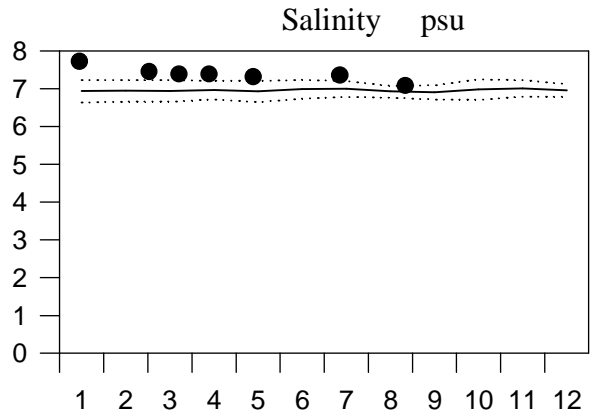
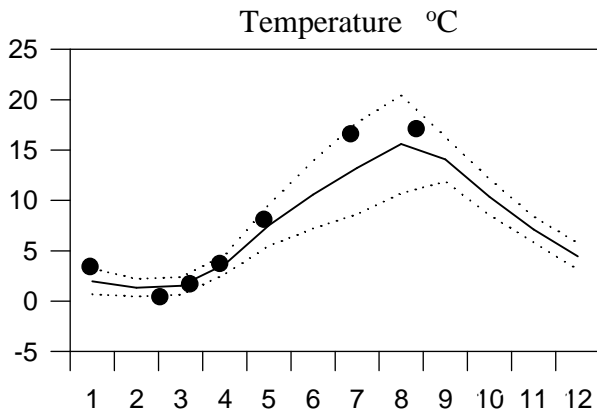
OXYGEN IN BOTTOM WATER



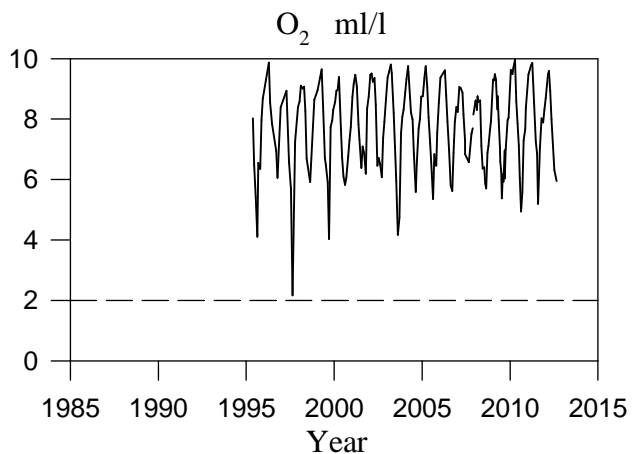
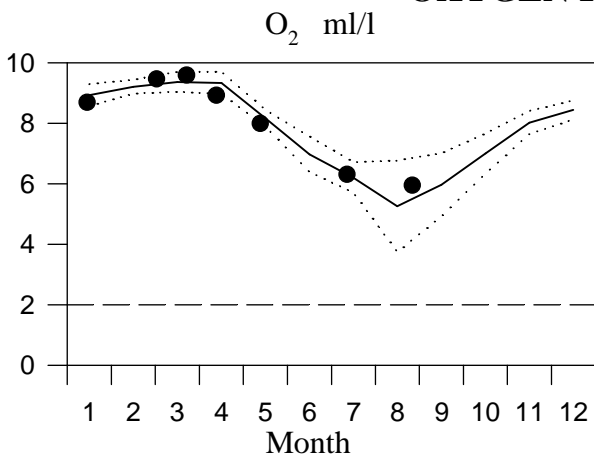
STATION REF M1V1 SURFACE WATER

Annual Cycles

— Mean 1995-2004 ····· St.Dev. ● 2012

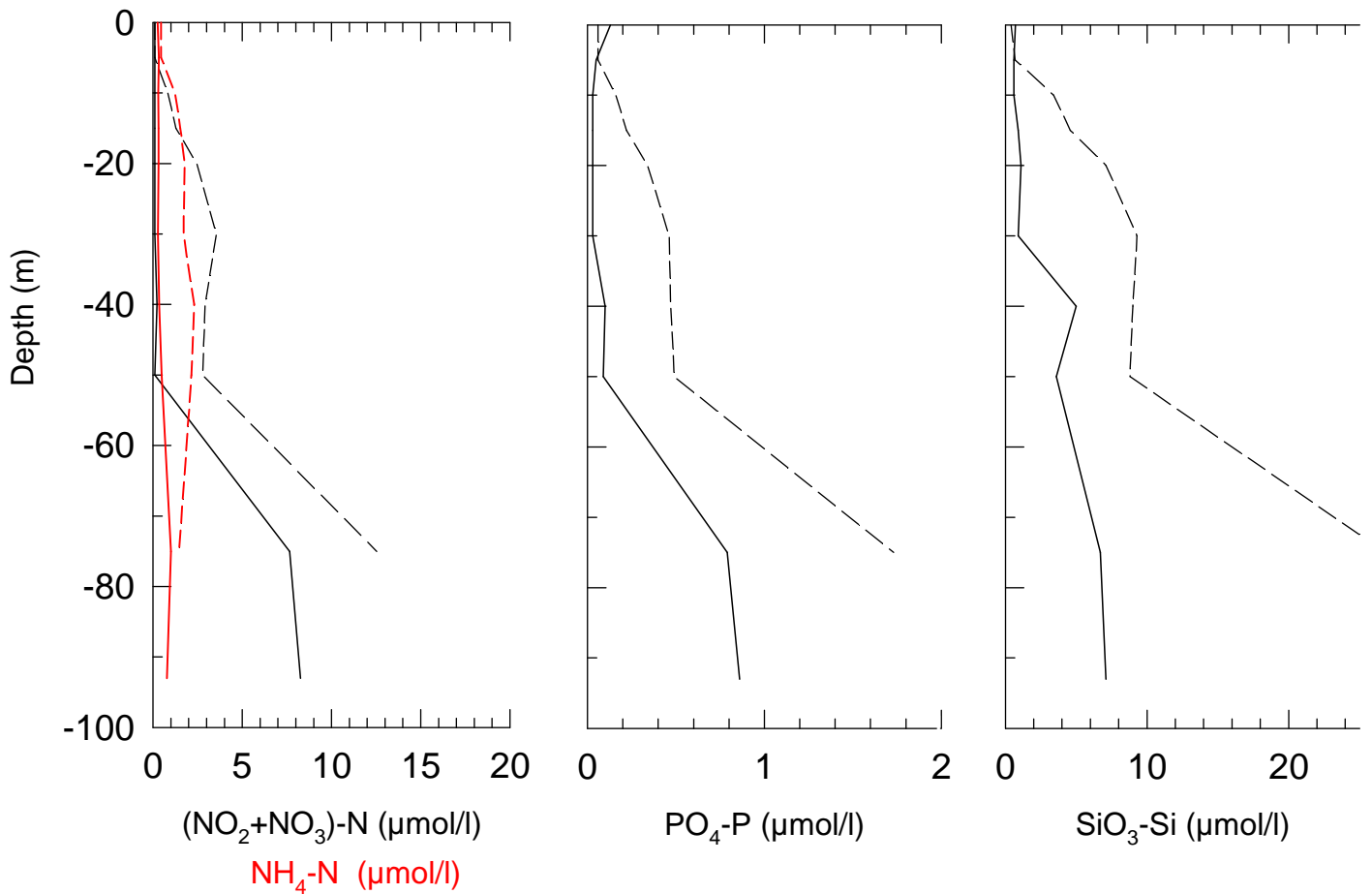
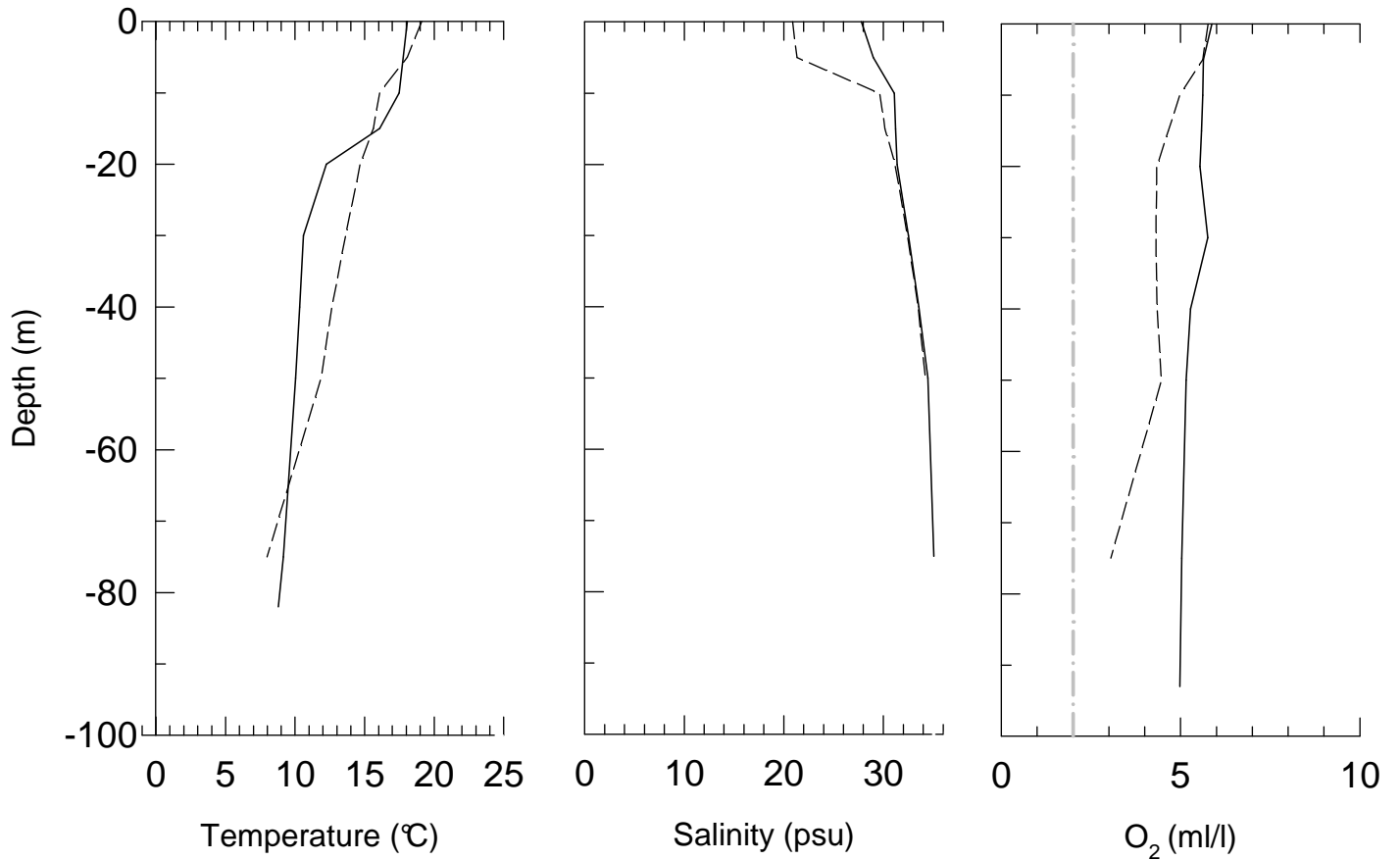


OXYGEN IN BOTTOM WATER



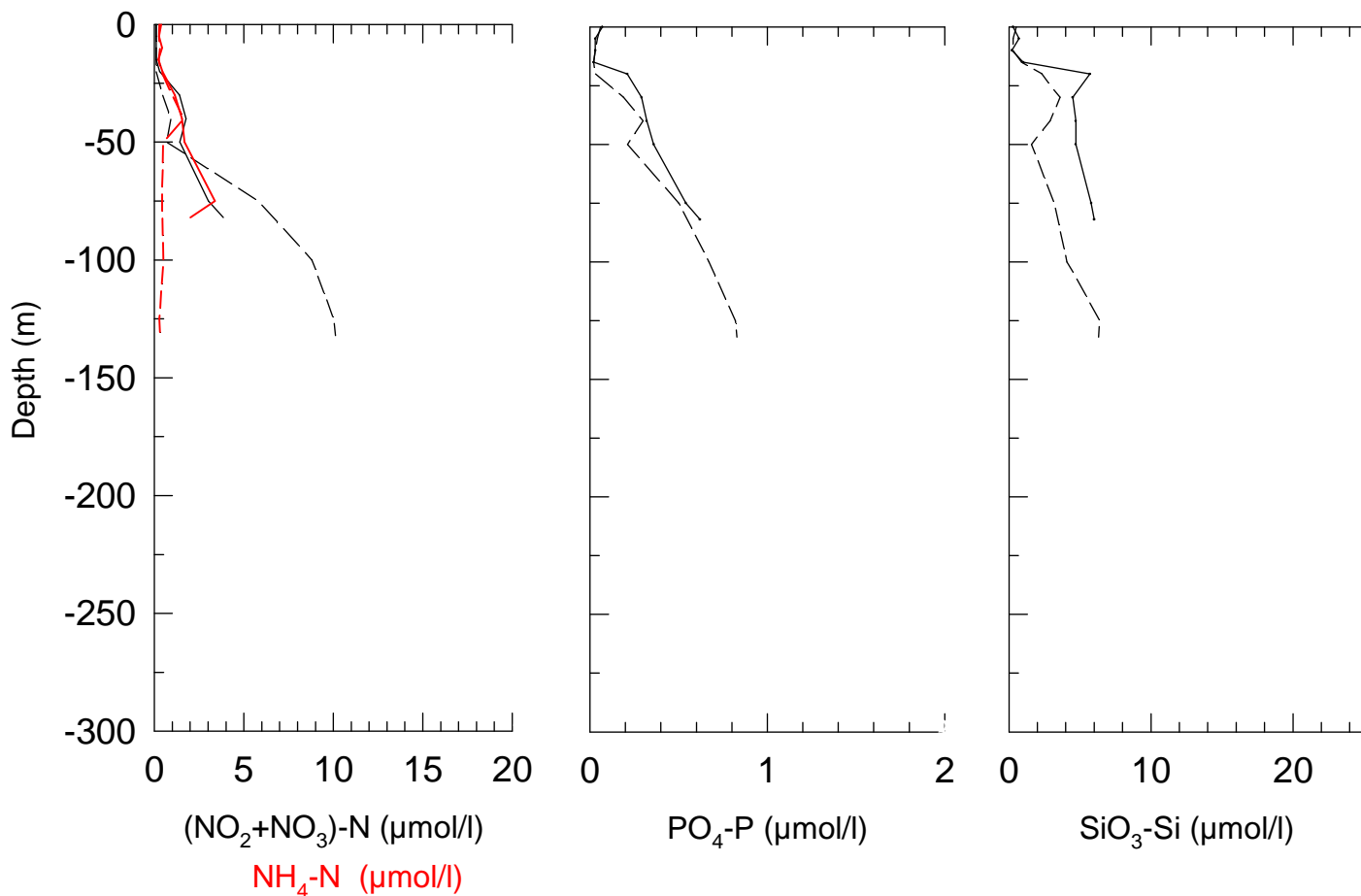
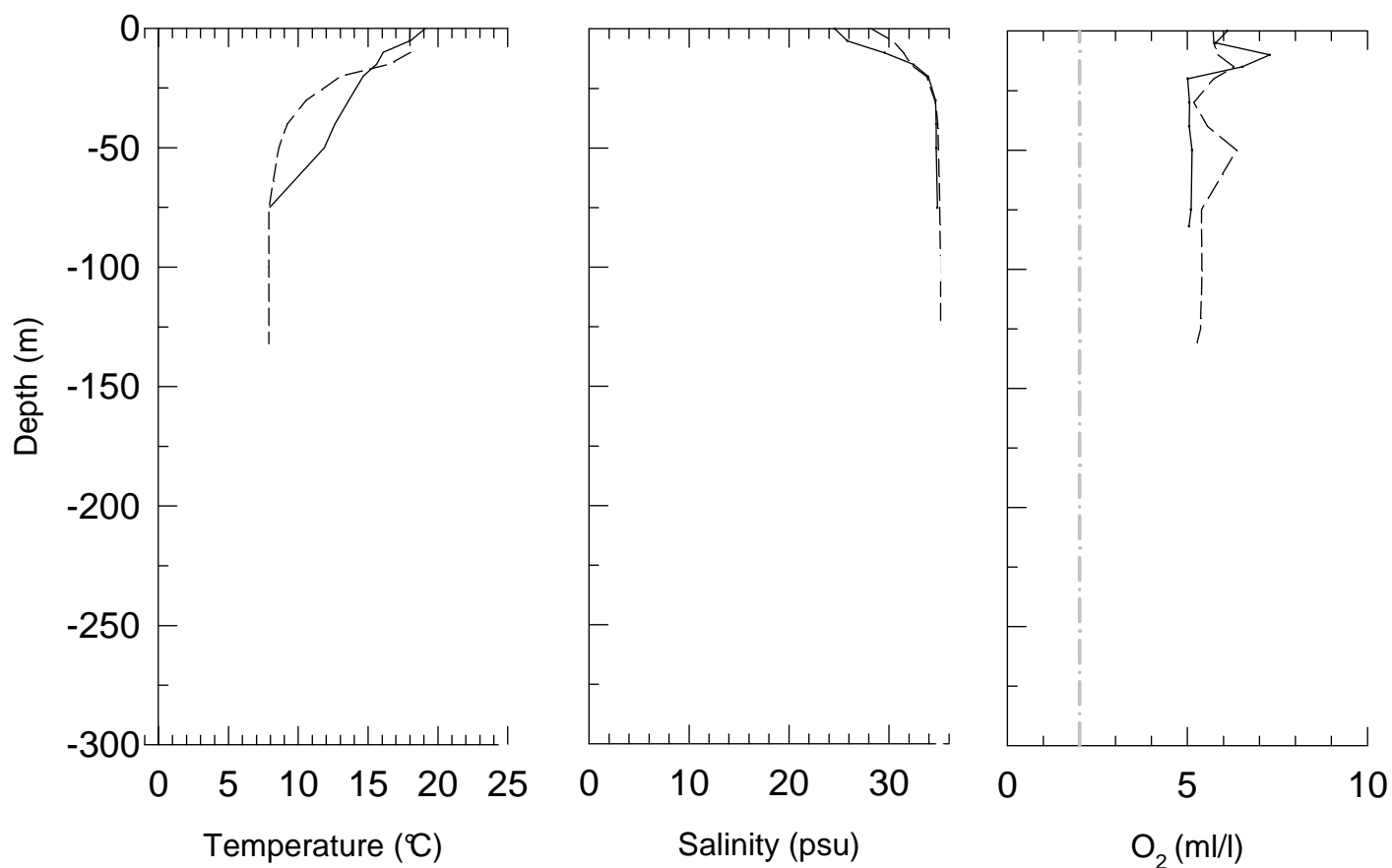
SKAGERRAK Coast 2012-08-22

———— P2 - - - - Släggö

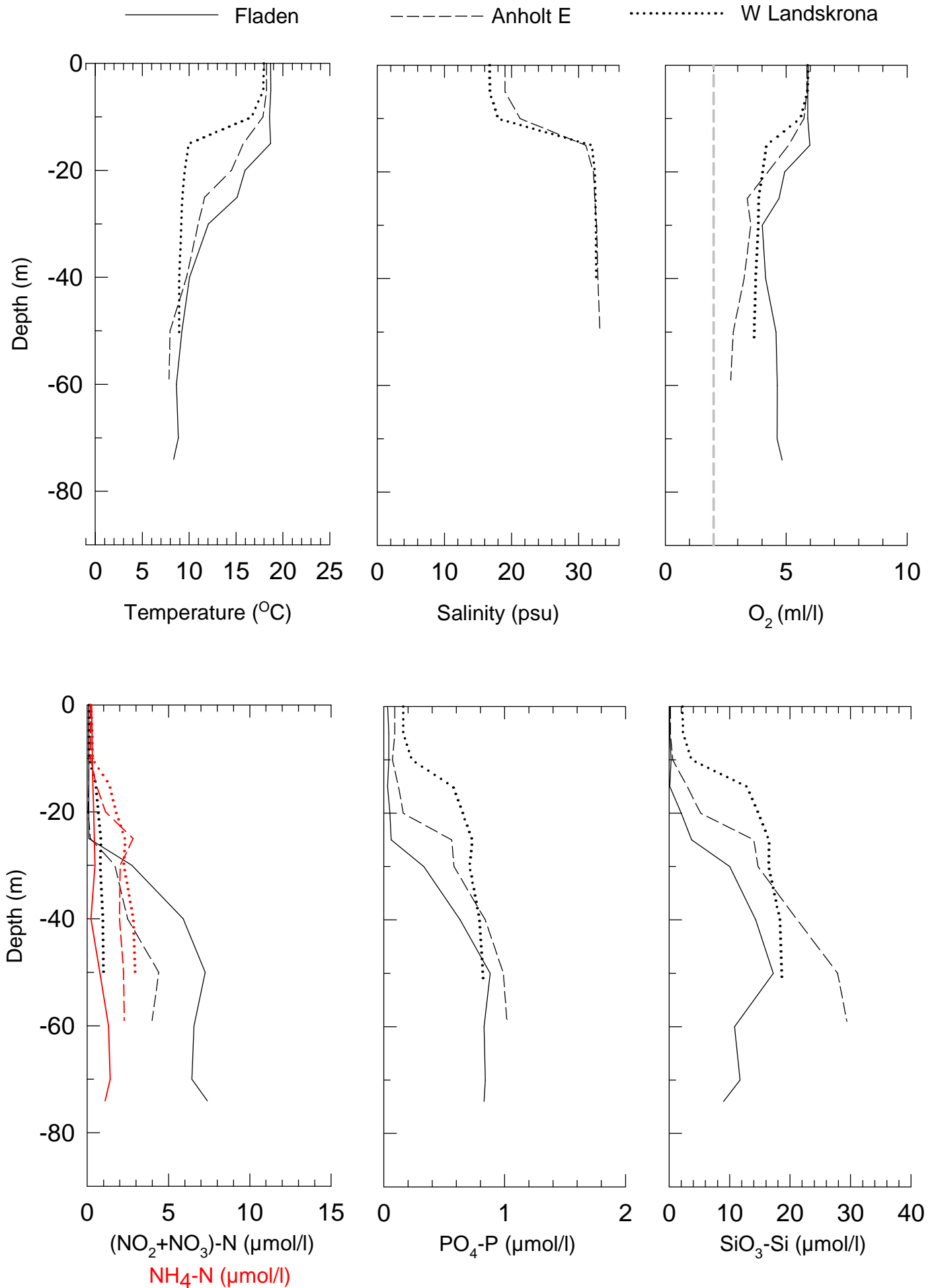


SKAGERRAK Å-Section 2012-08-22

—— Å13 - - - - - Å15 ······ Å17

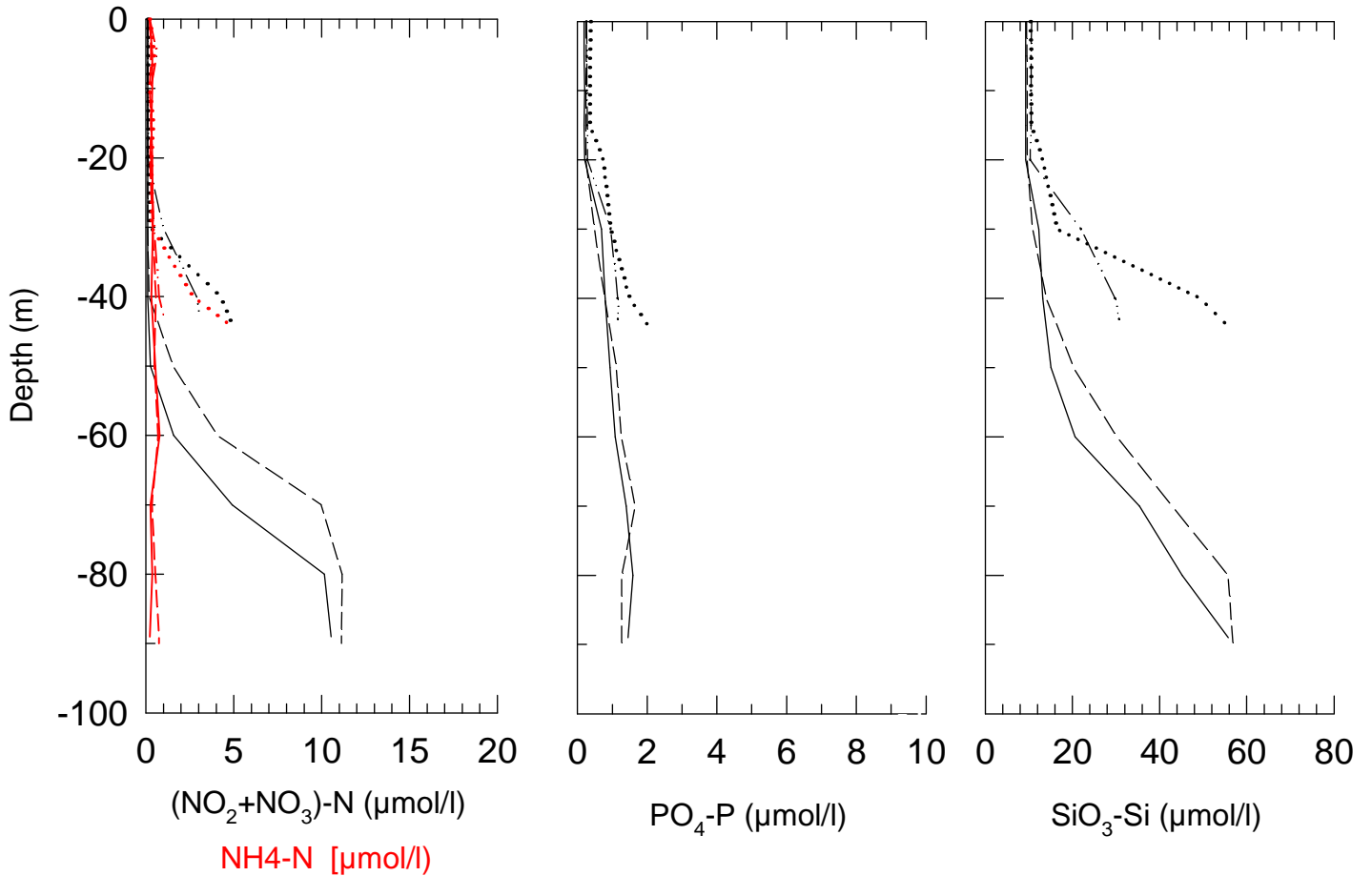
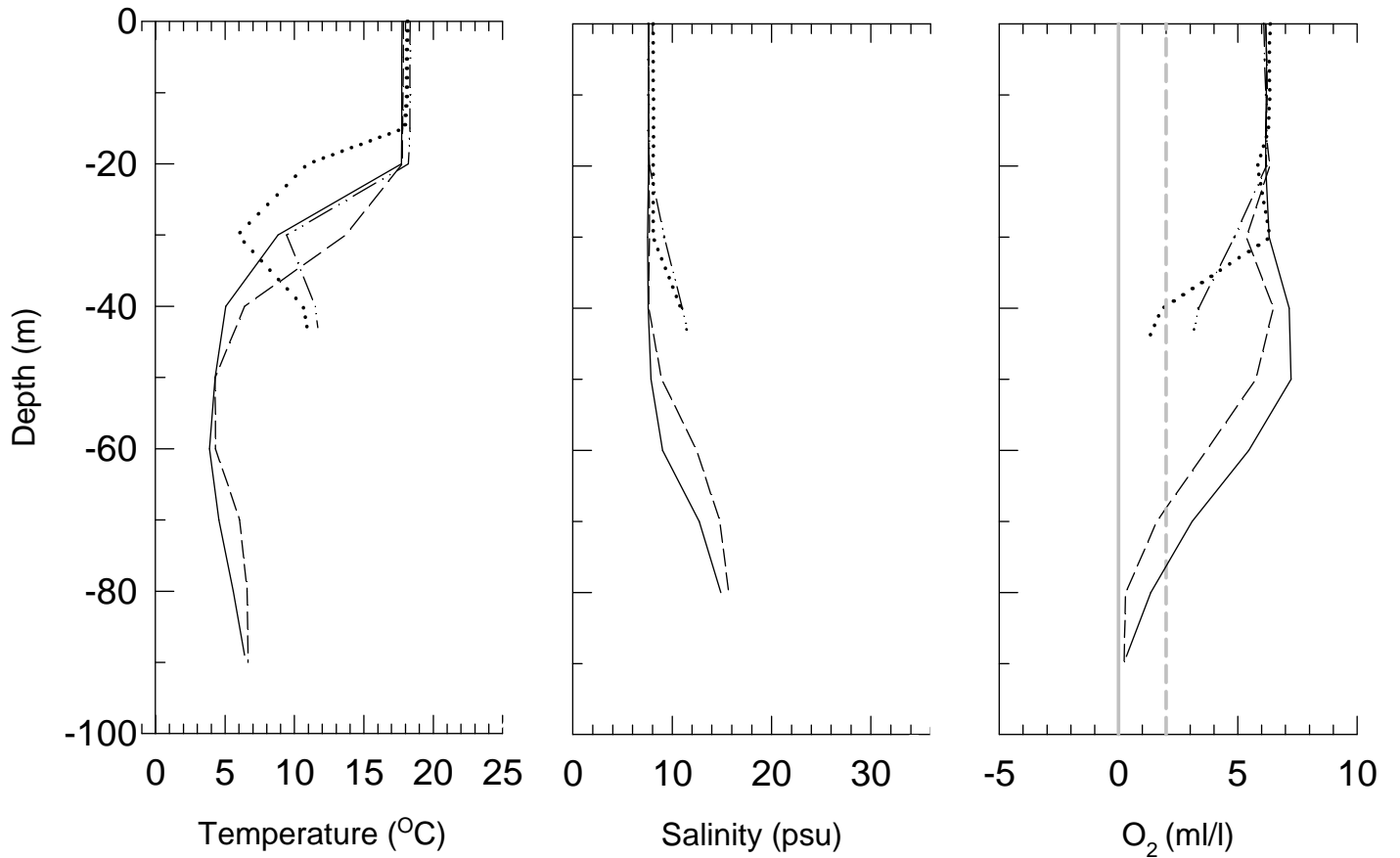


KATTEGAT and THE SOUND 2012-08-23/27



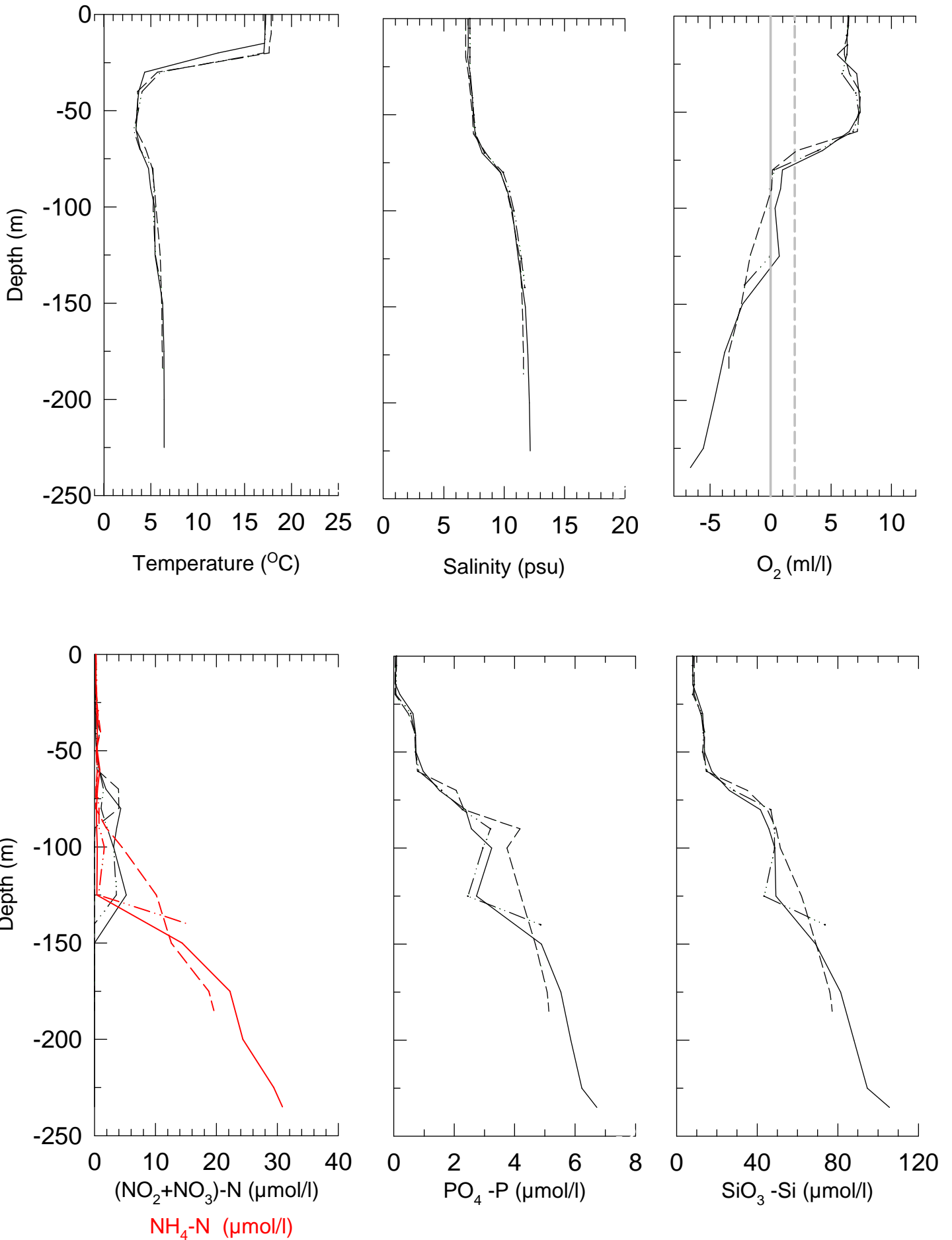
SOUTHERN BALTIC 2012-08-23-24

— BY5 - - - BY4 - · - · - BY2 ····· BY1



EASTERN BALTIC 2012-08-25

--- BY20 — BY15 -·-·-·- BY10 ······ BCS III-10



WESTERN BALTIC 2012-08-26

————— BY32 - - - - - BY38

