

## EXPEDITIONSRAPPORT FRÅN U/F ARGOS

### CRUISE REPORT FROM R/V ARGOS

**Expeditionens varaktighet:** 980216-980222  
**Survey period:**

**Undersökningsområde:** The Skagerrak, the Kattegat,  
**Survey area:** the Sound and the Baltic Proper

**Uppdragsgivare:** SMHI  
**Principal:**

#### SUMMARY

*The expedition was performed within SMHI's regular marine monitoring programme and covered the Skagerrak, the Kattegat, the Sound and the Baltic Proper. Mapping was performed in the Baltic. The weather was mostly cloudy and hazy. Moderate to strong winds from the west dominated. The surface water temperatures were normal for the season in the whole area i.e. about 5°C in the Skagerrak, 3°C in the Kattegat and between 2 and 4°C in the Baltic. The spring bloom in the Kattegat continued; both inorganic nitrogen and silica were depleted and the phosphate concentration was low. In the Baltic no production occurred and typical winter concentrations of the nutrients were measured. The oxygen concentrations in the Baltic were below 2 ml/l from about 80 m depth in the Gotland Basin and about 70 m in the Bornholm Basin. No hydrogen sulphide was detected in the Baltic Sea.*

## **PRELIMINÄRA RESULTAT**

Expeditionen utgjorde en ordinarie expedition inom SMHIs integrerade havsövervakning. Expeditionen startade i Göteborg den 16/2 och avslutades i Karlskrona den 22/2. Vädret var mestadels molnigt och disigt. Under hela expeditionen rådde det uppehållsväder. Vindarna var oftast friska och främst västliga.

### **Skagerrak**

Temperaturerna i ytvattnet varierade mellan 4.5 och 5.5°C. Närsaltshalterna var typiska för årstiden. En begränsad växtplanktonproduktion förekom i ett 10 till 20 m tjockt ytlager längs med svenska kusten.

### **Kattegatt och Öresund**

En kraftig växtplanktonblomning förekom i framförallt södra Kattegatt. Ytlagret var tömt på både silikat och oorganiskt kväve och innehöll endast låga halter av fosfat. Ytvattentemperaturen varierade kring 3°C i hela området. Syrgashalterna i bottenvattnet var för årstiden normala. Lägst syrgasmättnad, 70%, uppmättes i bottenvattnet vid Landskrona, i Öresund.

### **Östersjön**

Ytvattentemperaturerna varierade mellan 2 och 4°C. Ingen växtplanktonproduktion förekom. Typiska vinterförhållanden rådde i hela området med stora siktdjup (ca 10-15 m) och höga samt ökande (jmf med januari) närsaltshalter. Syrgashalter under 2 ml/l uppmättes från c:a 80 m och djupare i Gotlandsbassängen samt från c:a 70 m i Bornholmsbassängen. Inget svavelväte uppmättes i Östersjön.

## DELTAGARE

Namn	Från
Bengt Yhlen, expeditionsledare	SMHI Oceanografiska lab.
Nils Kajrup	- " -
Mats Ohlson	- " -
Björn Sjöberg	- " -
Bodil Thorstensson	- " -

## BILAGOR

- Färdkarta
- Tabell över stationer, antal parametrar och provtagningsdjup
- Karta över syrehalter i bottenvattnet
- Profilplottar för basstationer
- Månadsmedelvärdesplottar för vissa basstationer

SMHI  
Ocean lab

\*\*\*\*\* Hydrographic Ship: 14-Argos  
\*\*\*\*\* series Year: 1998

\*\*\*\*\*  
\*\*\*\*\*

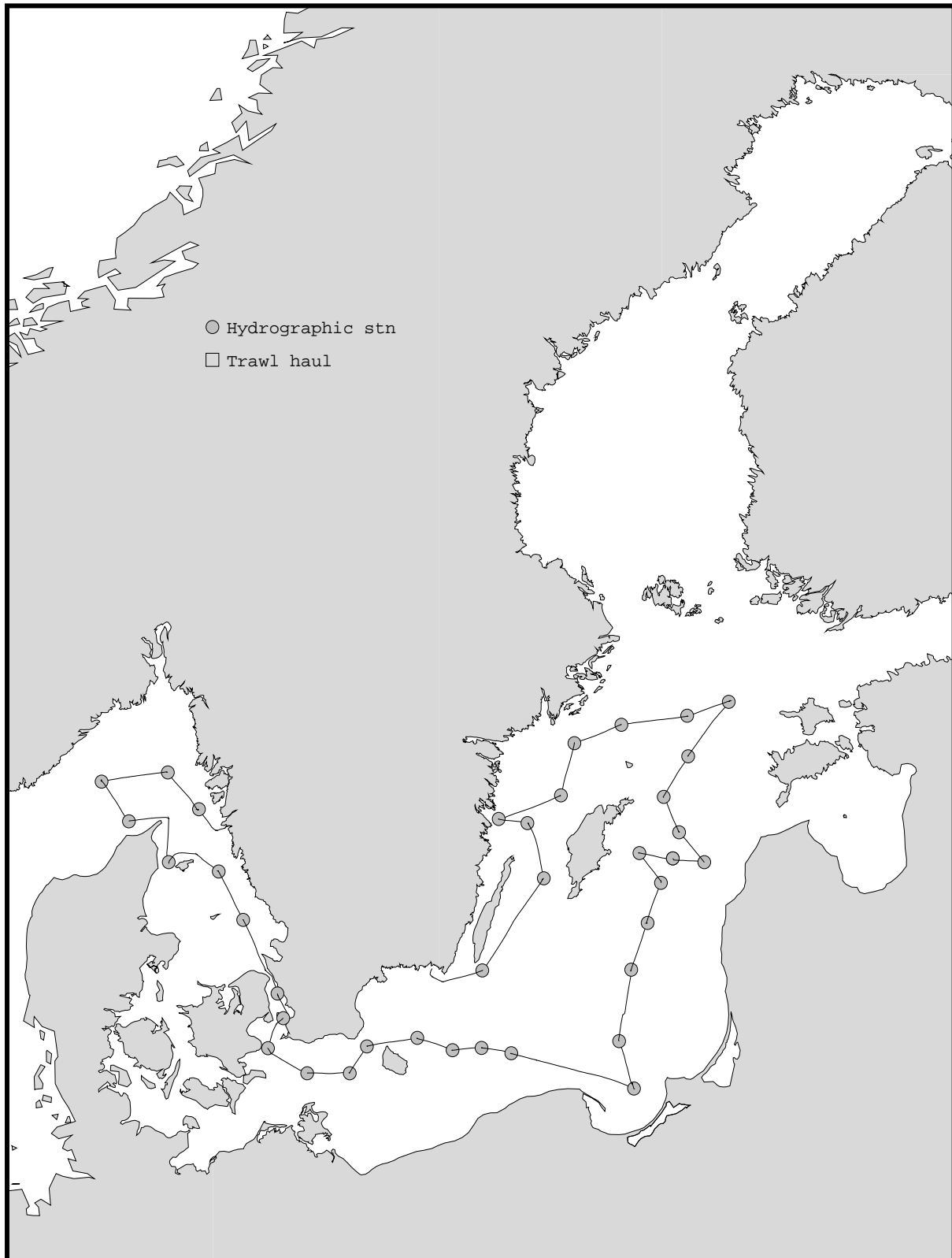
Date: 1998-02-23  
Time: 12:50

Ser no	Stat code	P o j	Station-----	Lat-----	Lon-----	Date yymmdd	Time hhmm	Bott m	Mld m	Secc m	Wind di ve	Air temp	Air pres	WCSI elec	C Hr	PPCPZT Cilyooa	No de	T e	S a	P h	O x	H 2	P o	T o	N o	N o	T h	A t	S k	L i	P u	P i	T o	C o	
0151	SKEX23BAS	P2		N5752	E1118	980216	1155	93		5	27 10	6.2	991	2830	x	--x----	9	xx	-	x	x	x	x	x	x	x	x	-	x	-	-	-	-	-	-
0152	SKEX17BAS	Å16		N5816	E1043.5	980216	1510	202			36 16	3.8	1000	2740	x	--x----	12	xx	-	x	x	x	x	x	x	x	x	-	x	-	-	-	-	-	-
0153	SKNX21BAS	M6		N5810	E0930	980216	1935	630			05 14	4.4	1000	9940	x	--x----	17	xx	x	x	x	x	x	x	x	x	x	x	x	x	x	x	x	x	x
0154	SKEX69BAS	HS5		N5744.2	E1000.4	980216	2355	93			02 12	4.3	1018	9930	x	--x----	9	xx	-	x	x	x	x	x	x	x	x	-	x	-	-	-	-	-	-
0155	KANX09BAS	LÄSÖ RÄNNA		N5717.6	E1044.5	980217	0520	44			32 6	4.2	1022	9930	x	--x----	8	xx	-	x	x	x	x	x	x	x	x	-	x	-	-	-	-	-	-
0156	KANX25BAS	FLADEN		N5711.5	E1140	980217	0915	79		5	27 6	4.0	1023	1430	x	--x----	12	xx	x	x	x	x	x	x	x	x	x	x	x	x	x	x	x	x	x
0157	KAEX29BAS	ANHOLT E		N5640.0	E1207.0	980217	1305	55		5	27 5	5.5	1025	2830	x	xxxx--	9	x	x	x	x	-	x	x	x	x	x	x	x	x	x	x	x	x	x
0158	SOCX39BAS	W LANDSKRONA		N5552.0	E1245.0	980217	1855	47			23 7	5.0	1027	9920	x	--x----	8	xx	-	x	x	x	x	x	x	x	x	-	x	-	-	-	-	-	-
0159	SOCX49BAS	OSKARSGRUNDET (NÄRA)		N5535.9	E1251.5	980217	2055	8			23 7	5.0	1027	9920	x	-----	2	-	x	-	-	-	-	-	-	-	-	-	-	-	-	-	-	-	-
0160	BPSA01BAS	441 STEVNS KLINT		N5516.3	E1234.5	980217	2320	25			22 10	5.0	1026	9920	x	-----	5	xx	-	x	-	x	x	x	x	x	x	-	x	-	-	-	-	-	-
0161	BPSA02BAS	BY1		N5500	E1318	980218	0235	47			27 13	5.5	1025	9930	x	-----	8	xx	-	x	-	x	x	x	x	x	x	-	x	-	-	-	-	-	-
0162	BPSA03BAS	BY2 ARKONA		N5500	E1405	980218	0530	48			27 13	4.0	1024	9930	x	--x----	8	x	x	x	x	-	x	x	x	x	x	x	x	x	x	x	x	x	x
0163	BPSA04BAS	BY3 HAMRARNE SUND		N5517.5	E1424	980218	0800	48		10	27 8	5.7	1022	2830	x	-----	8	xx	-	x	-	x	x	x	x	x	x	-	x	-	-	-	-	-	-
0164	BPSB06BAS	BY4 CHRISTIANSÖ		N5523	E1520	980218	1130	93		12	27 6	7.9	1021	2830	x	-----	12	xx	-	x	-	x	x	x	x	x	x	-	x	-	-	-	-	-	-
0165	BPSB07BAS	BY5 BORNHOLMSDJ		N5515	E1559	980218	1415	91		11	27 6	7.5	1021	1330	x	xxx---	12	x	x	x	x	-	x	x	x	x	x	x	x	x	x	x	x	x	x
0166	BPSE08BAS	STOLPE TRÖSKEL		N5516.5	E1631	980218	1645	64			27 7	7.3	1020	2730	x	-----	9	xx	-	x	-	x	x	x	x	x	x	-	x	-	-	-	-	-	-
0167	BPSE09BAS	BY7 STOLPE RÄNNA		N5513	E1704	980218	1900	89			27 9	5.5	1020	9930	x	-----	12	xx	-	x	-	x	x	x	x	x	x	-	x	-	-	-	-	-	-
0168	BPSG71BAS	PL-P1		N5450	E1920	980219	0255	111			27 15	6.3	1014	9940	x	-----	14	xx	-	x	-	x	x	x	x	x	x	-	x	-	-	-	-	-	-
0169	BPSE70BAS	PL-P63		N5521	E1903.5	980219	0730	87			27 13	3.7	1013	4940	x	-----	11	xx	-	x	-	x	x	x	x	x	x	-	x	-	-	-	-	-	-
0170	BPSE12BAS	BY9 KLAIPEDA		N5607.5	E1917	980219	1235	124			27 13	4.2	1010	4940	x	-----	15	xx	-	x	-	x	x	x	x	x	x	-	x	-	-	-	-	-	-
0171	BPEX13BAS	BY10		N5638	E1935	980219	1625	146			27 9	4.5	1010	1240	x	--x----	15	xx	-	x	x	x	x	x	x	x	x	-	x	-	-	-	-	-	-
0172	BPEX14BAS	BY11		N5704	E1950	980219	1955	215			27 8	4.0	1012	9940	x	-----	17	xx	-	x	-	x	x	x	x	x	x	-	x	-	-	-	-	-	-
0173	BPEX19BAS	BY13		N5723.5	E1926	980219	2245	124			27 7	3.5	1012	9930	x	-----	14	xx	-	x	-	x	x	x	x	x	x	-	x	-	-	-	-	-	-
0174	BPEX21BAS	BY15 GOTLANDSDJ		N5720	E2003	980220	0150	247			27 7	1.0	1013	9930	x	--x----	19	x	x	x	x	-	x	x	x	x	x	x	x	x	x	x	x	x	x
0175	BPEX21BAS	BY15 GOTLANDSDJ		N5720	E2003	980220	0240	245			27 7	1.0	1013	9930	-	-----	4	xx	-	x	-	x	x	x	x	x	-	x	-	-	-	-	-	-	-
0176	BPEX23BAS	BY17		N5717.5	E2038	980220	0440	74			27 9	5.1	1012	9930	x	-----	10	xx	-	x	-	x	x	x	x	x	-	x	-	-	-	-	-	-	-
0177	BPEX25BAS	BY19		N5737	E2010	980220	0730	149		11	27 7	4.0	1012	2830	x	-----	15	xx	-	x	-	x	x	x	x	x	-	x	-	-	-	-	-	-	-



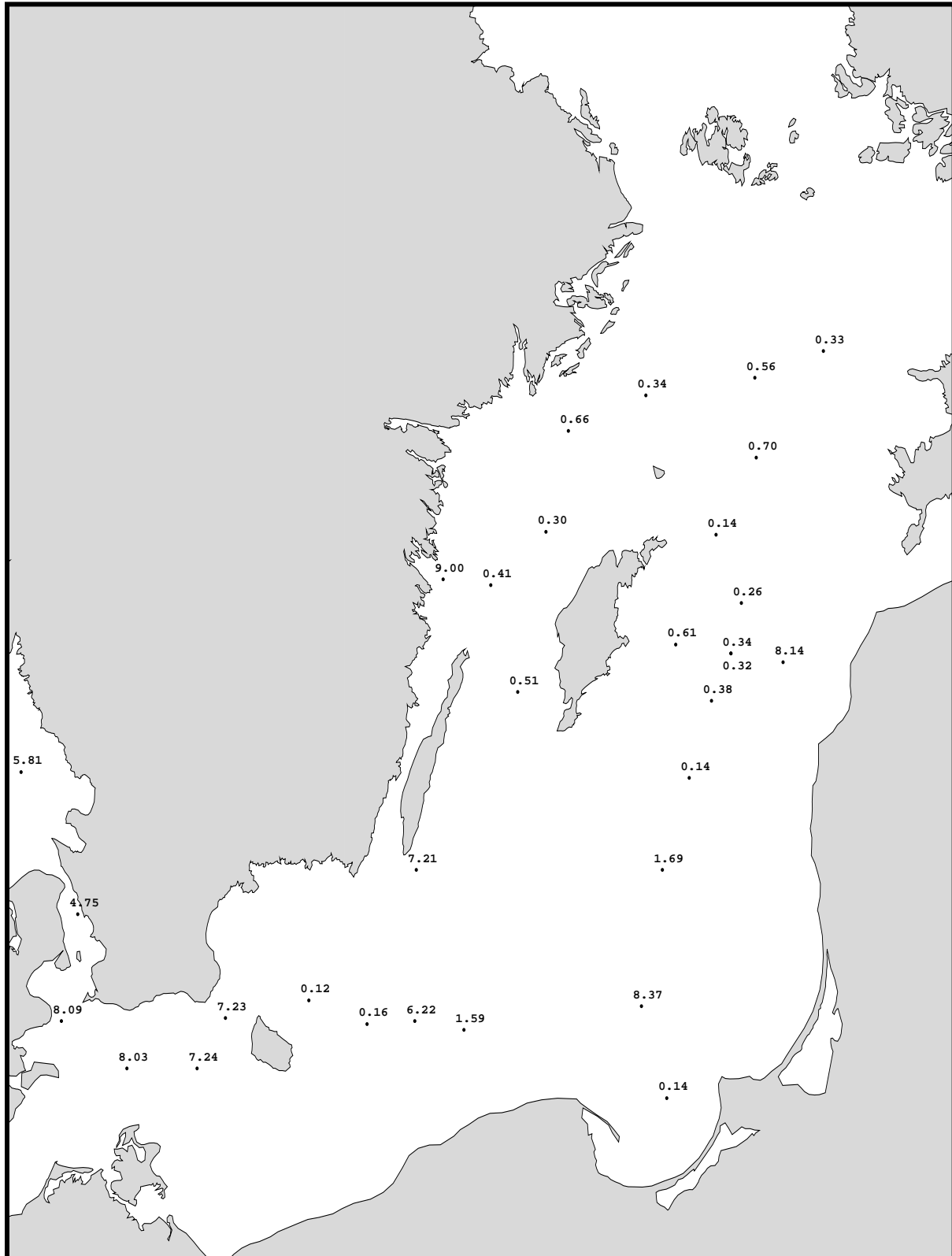
# TRACK CHART

Country: Sweden  
Ship : Argos  
Date : 980216-980222  
Series : 0151-0188



# Bottom water oxygen concentration (ml/l)

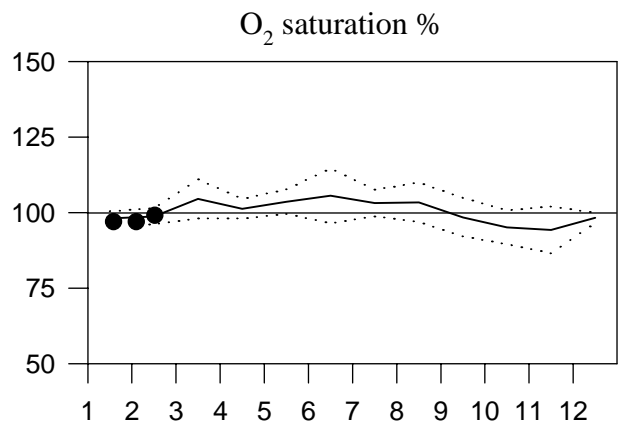
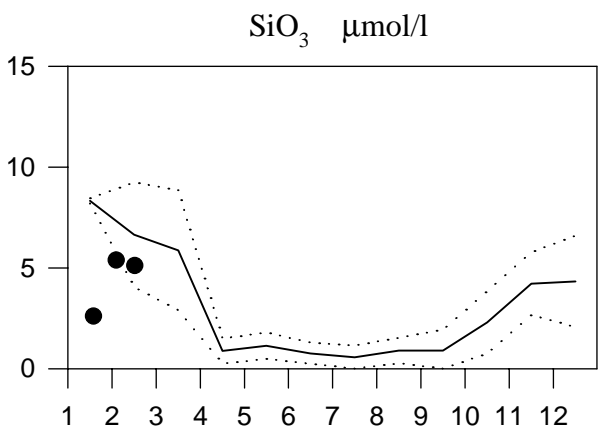
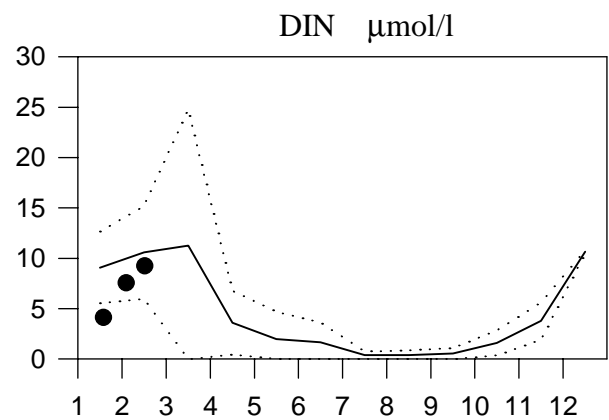
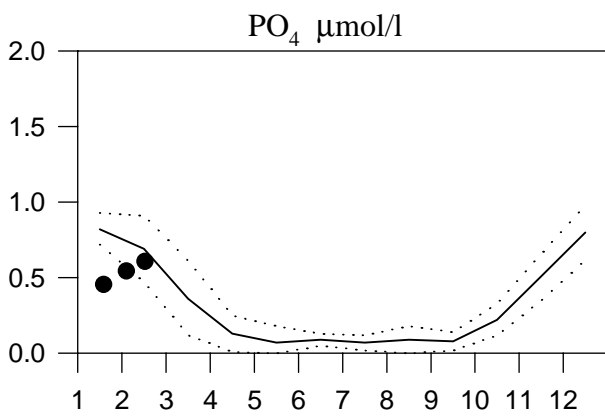
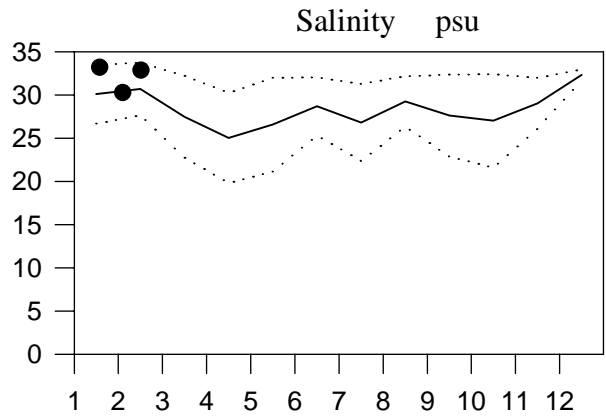
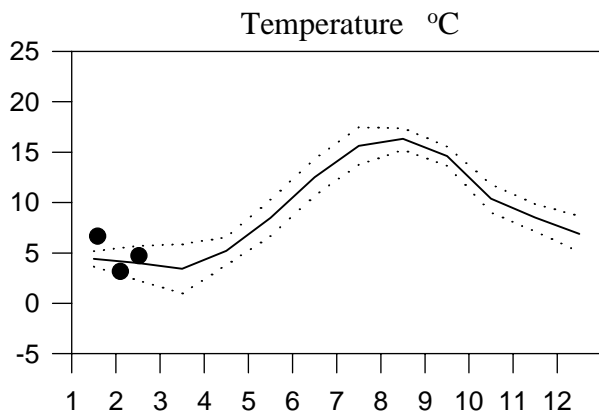
Country: Sweden  
Ship: Argos  
Date: 980216-980222  
Series: 0151-0188



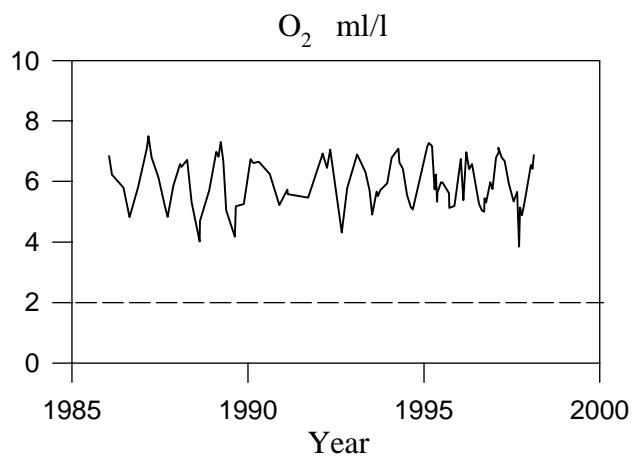
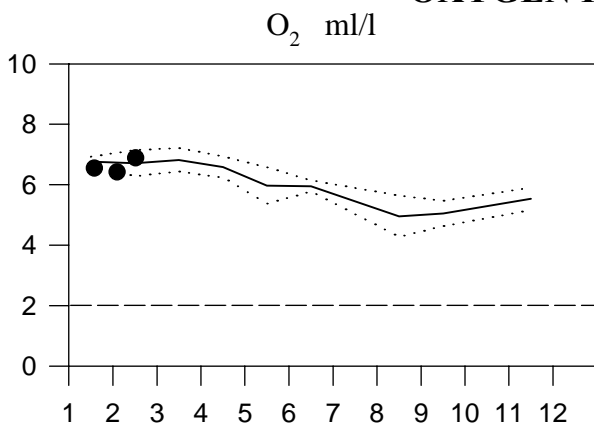
# STATION P2 SURFACE WATER (0-15 m)

## Annual Cycles

— Mean 1986-1995      ····· St.Dev.      ● 1998



## OXYGEN IN BOTTOM WATER

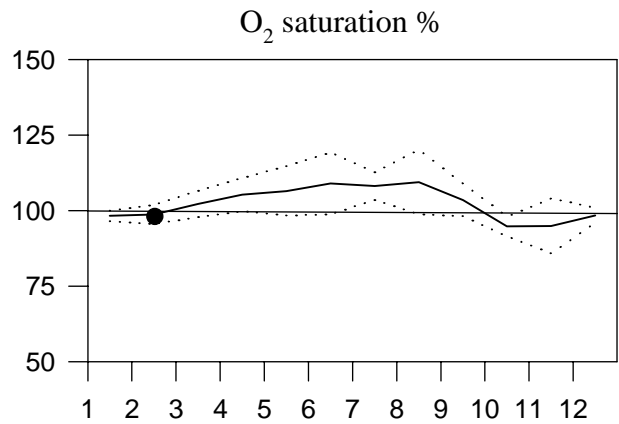
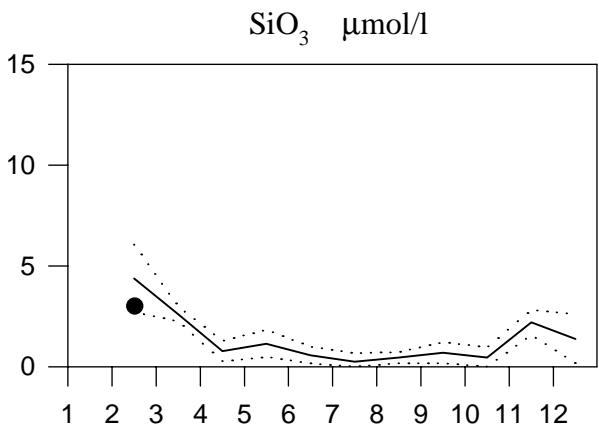
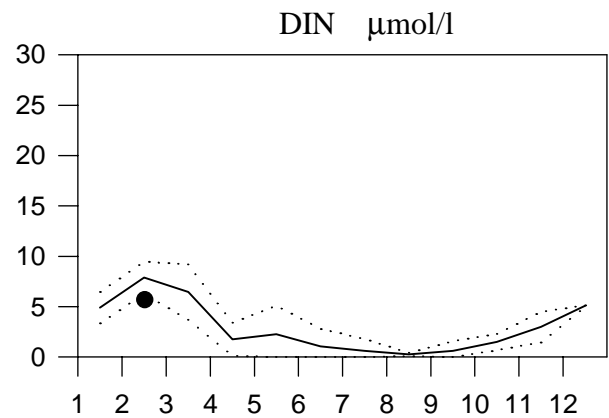
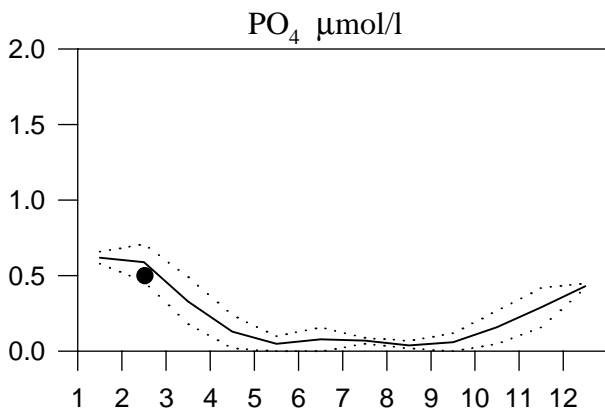
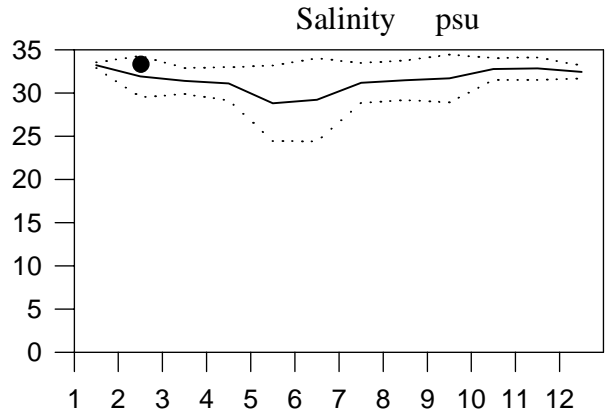
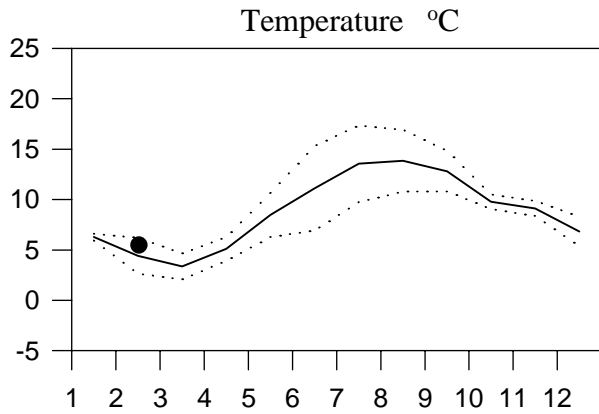




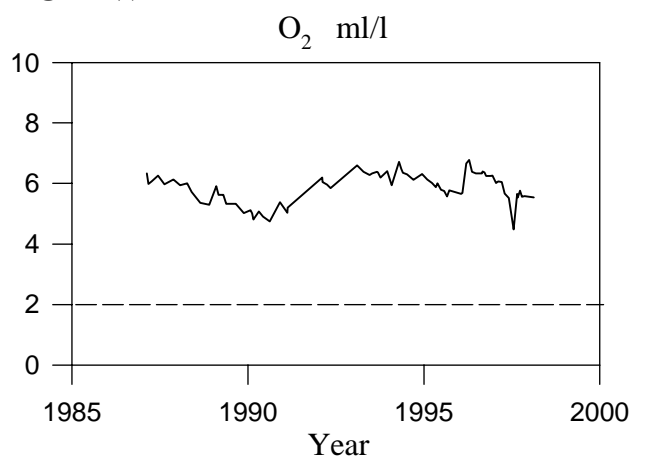
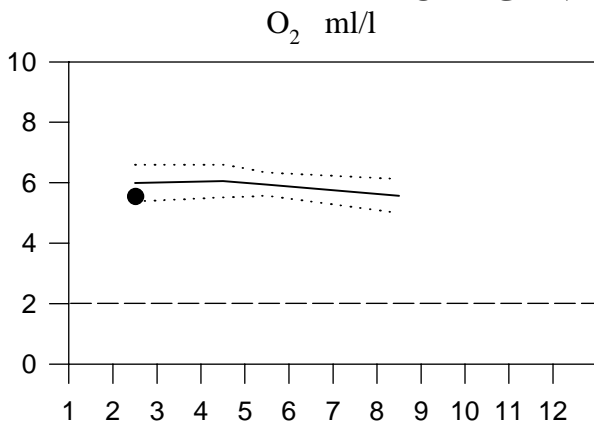
# STATION M6 SURFACE WATER (0-15 m)

## Annual Cycles

— Mean 1986-1995      ····· St.Dev.      ● 1998



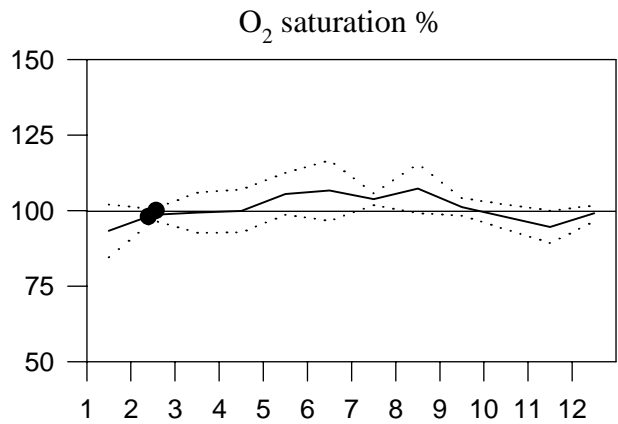
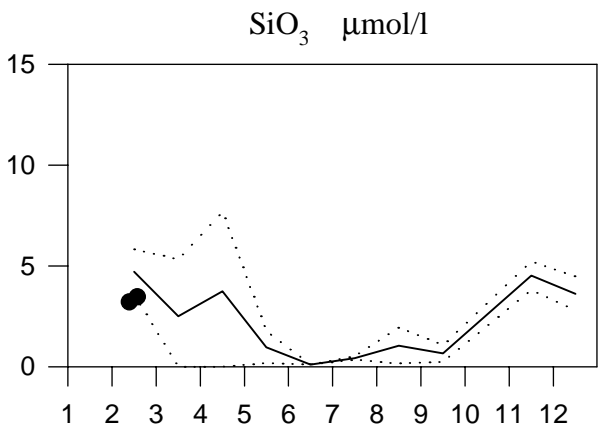
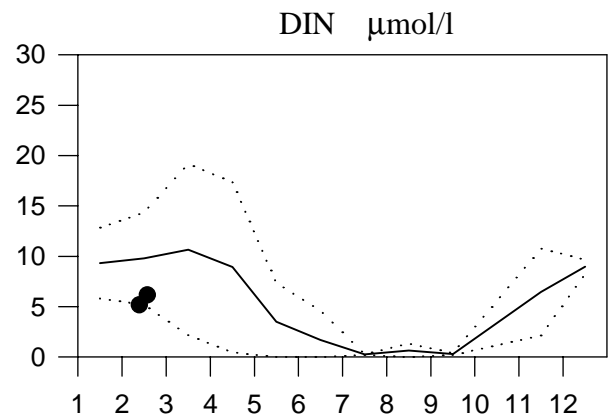
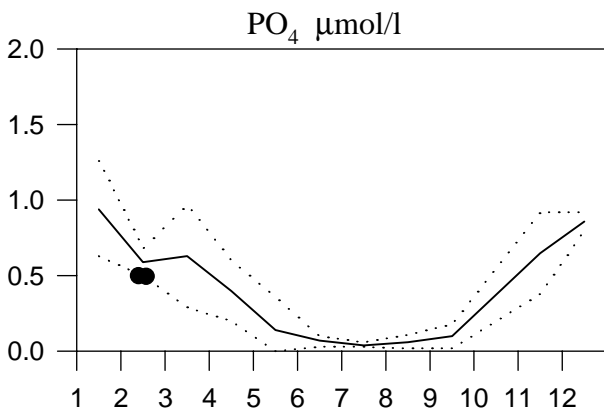
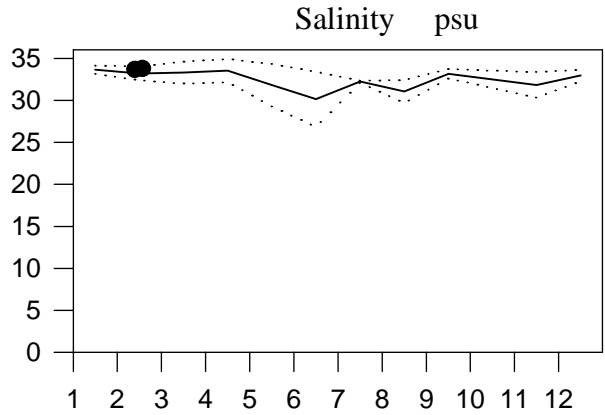
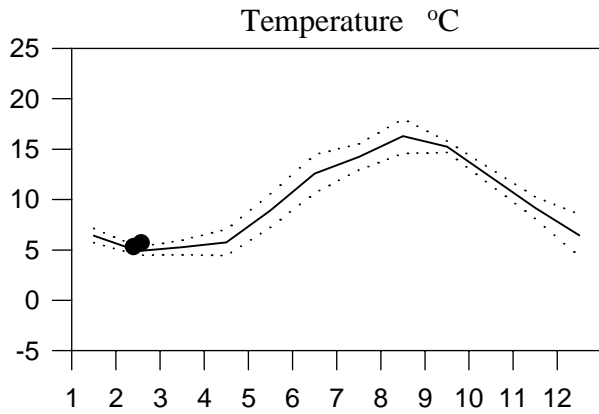
## OXYGEN IN BOTTOM WATER



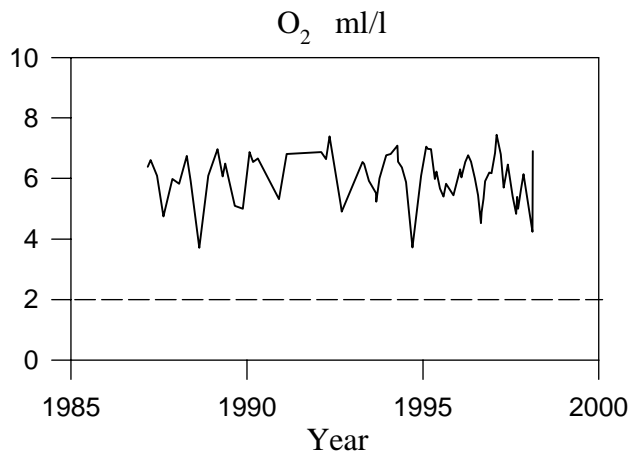
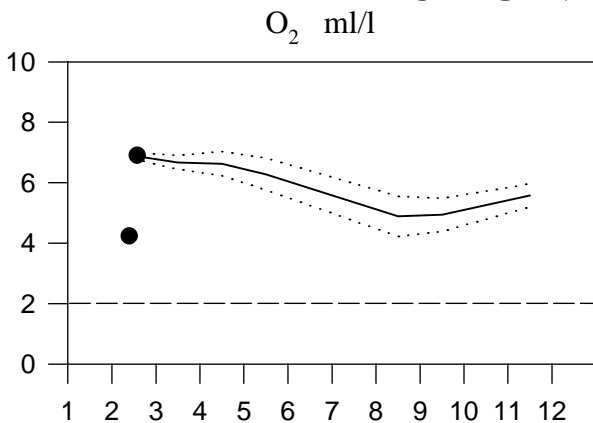
# STATION HS5 SURFACE WATER (0-15 m)

## Annual Cycles

— Mean 1986-1995      ····· St.Dev.      ● 1998



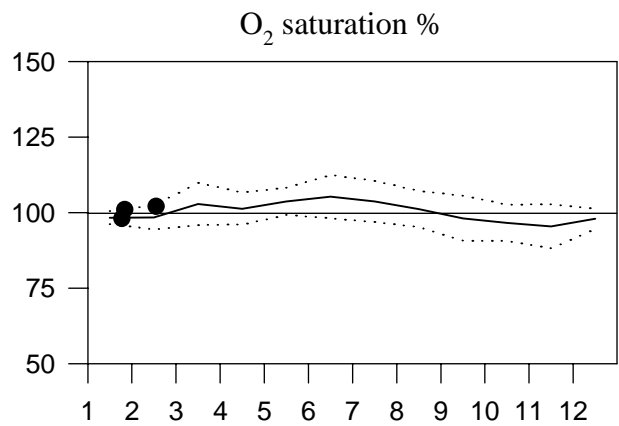
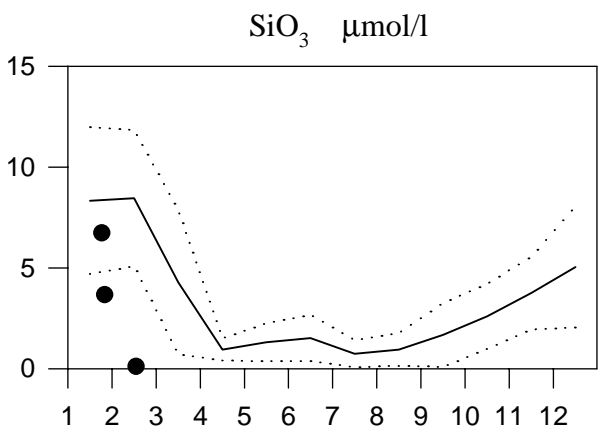
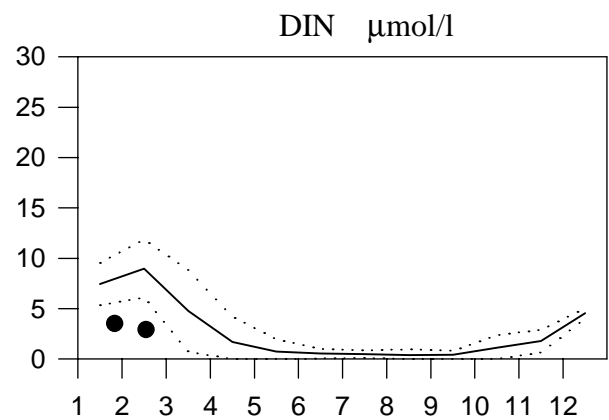
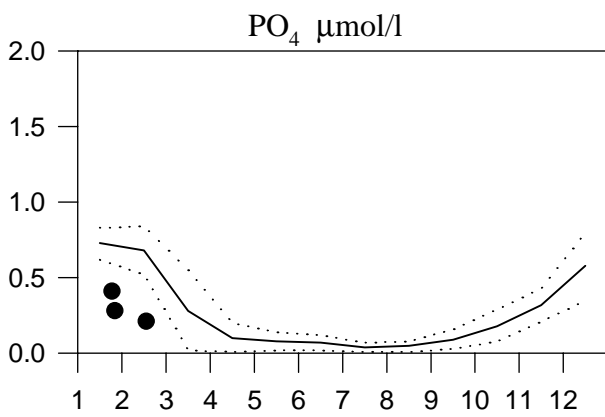
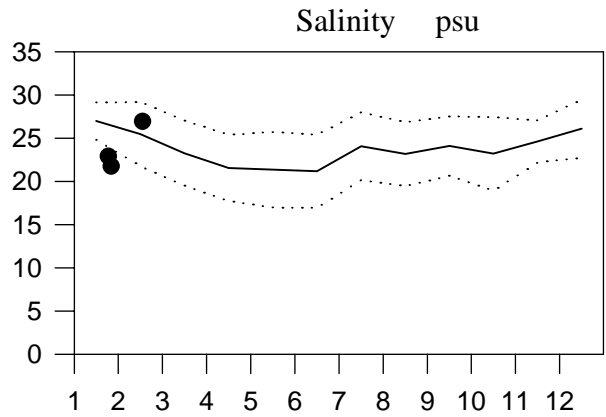
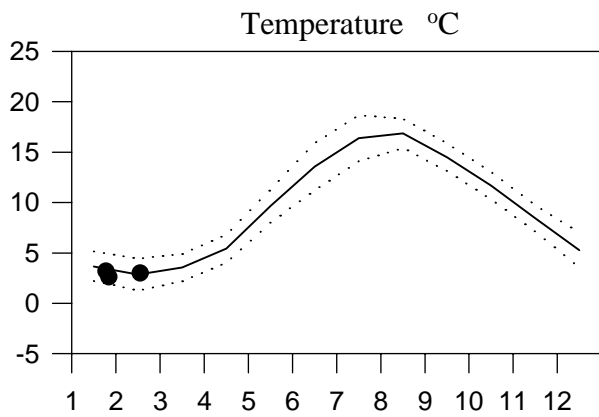
## OXYGEN IN BOTTOM WATER



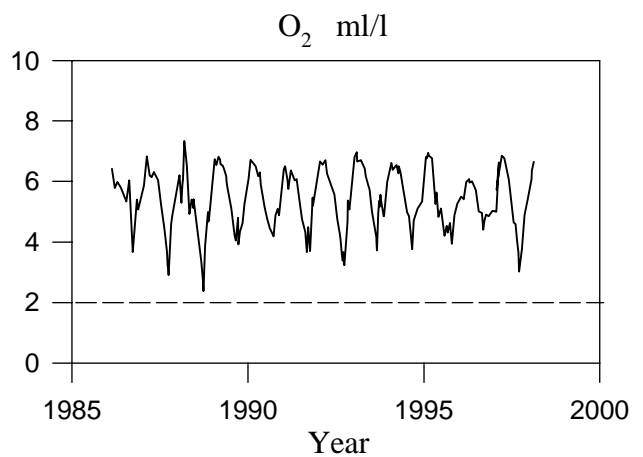
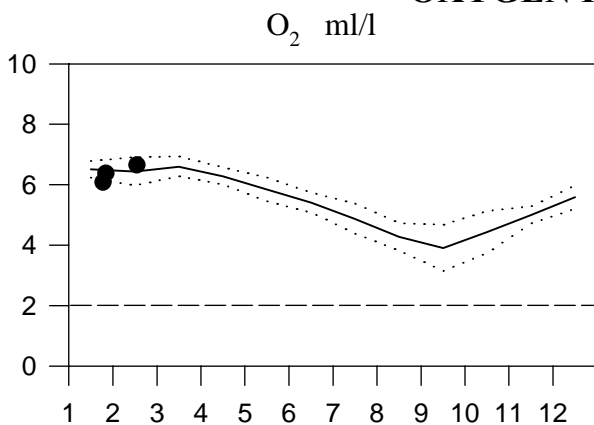
# STATION FLADEN SURFACE WATER (0-15 m)

## Annual Cycles

— Mean 1986-1995      ····· St.Dev.      ● 1998



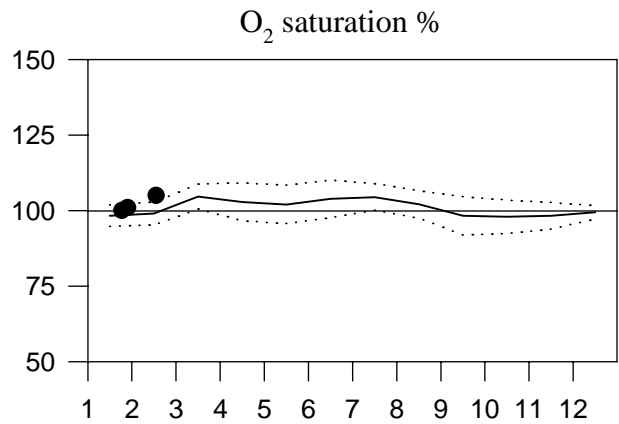
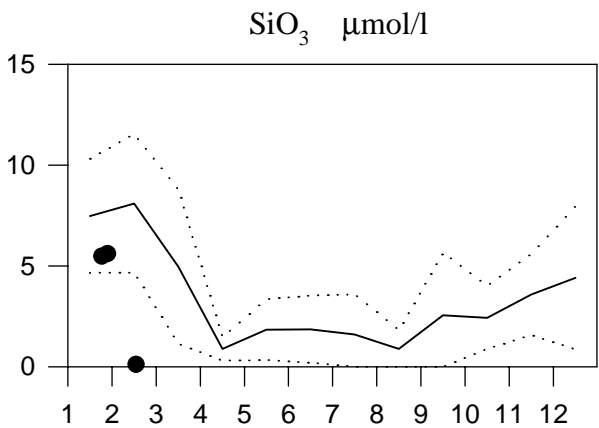
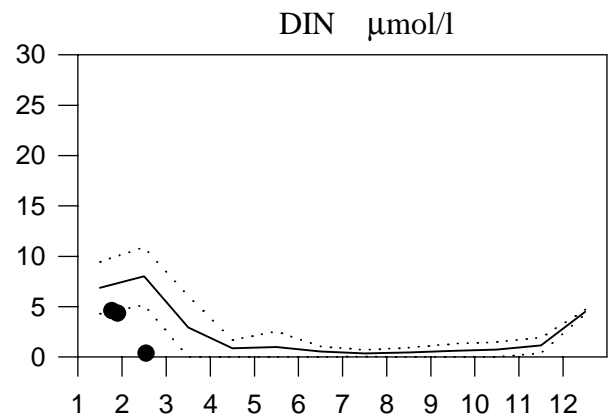
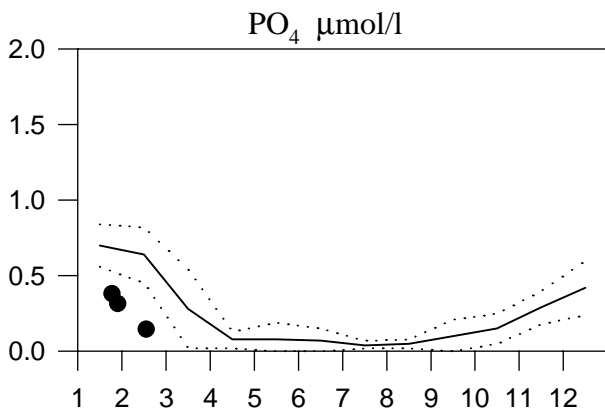
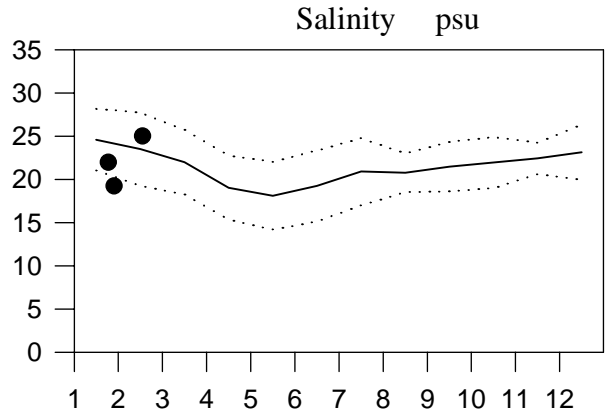
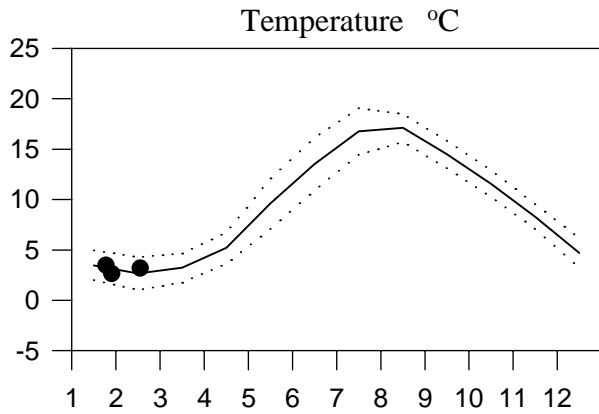
## OXYGEN IN BOTTOM WATER



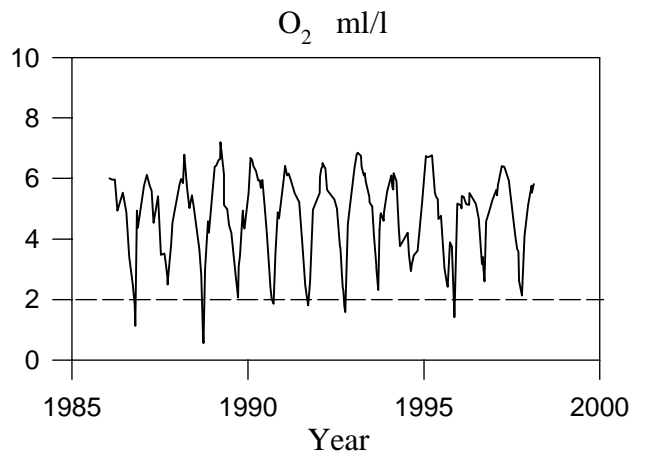
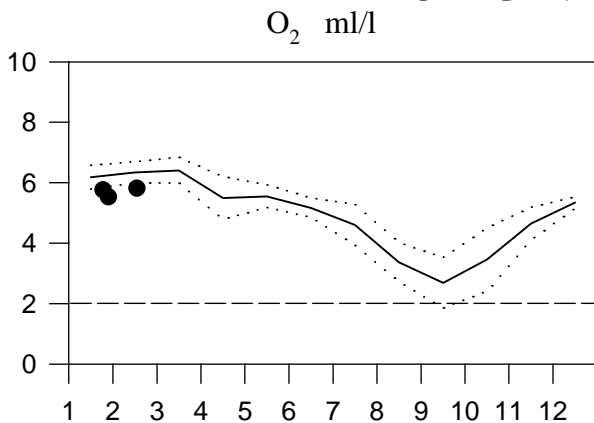
# STATION ANHOLT E SURFACE WATER (above halocline)

## Annual Cycles

— Mean 1986-1995      ····· St.Dev.      ● 1998



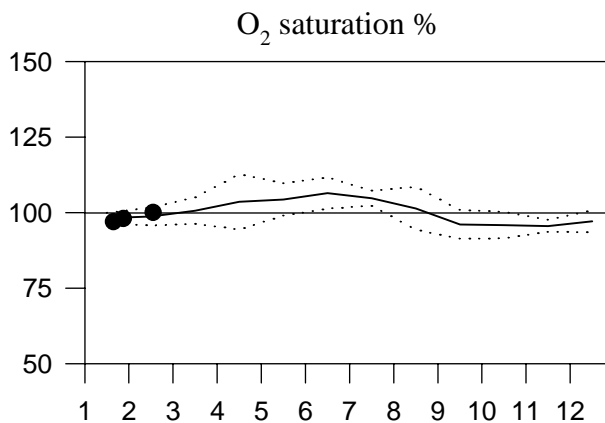
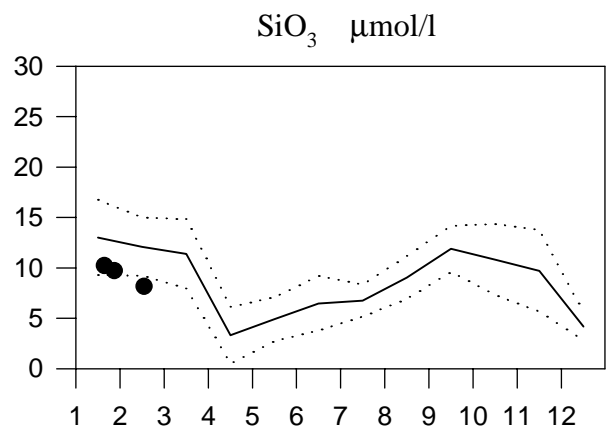
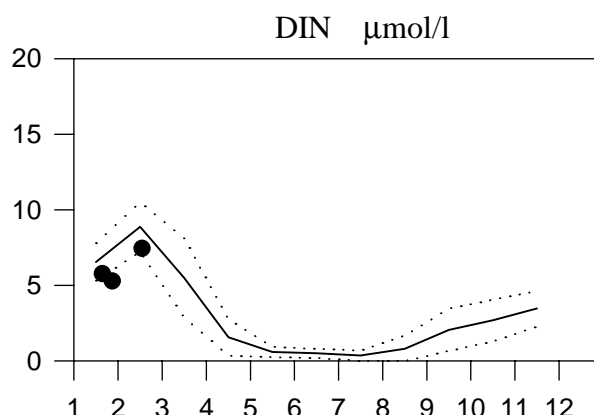
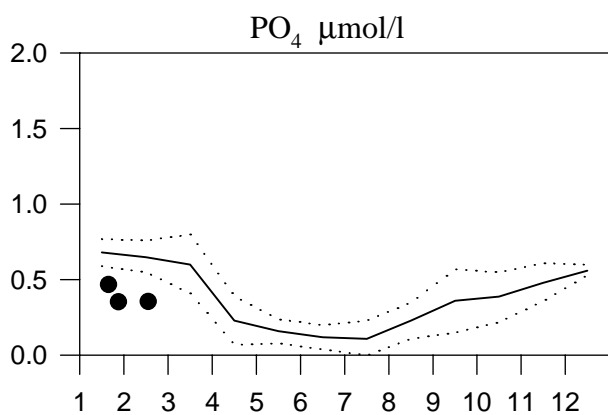
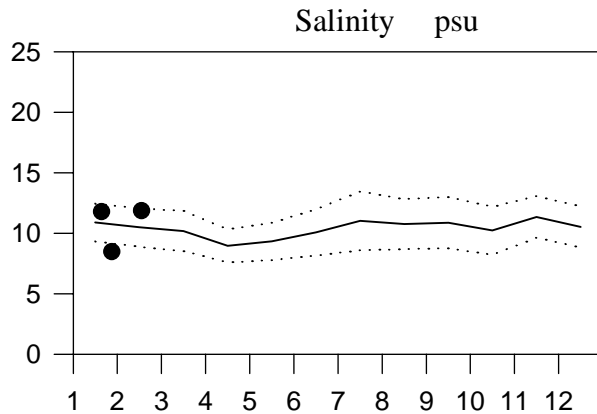
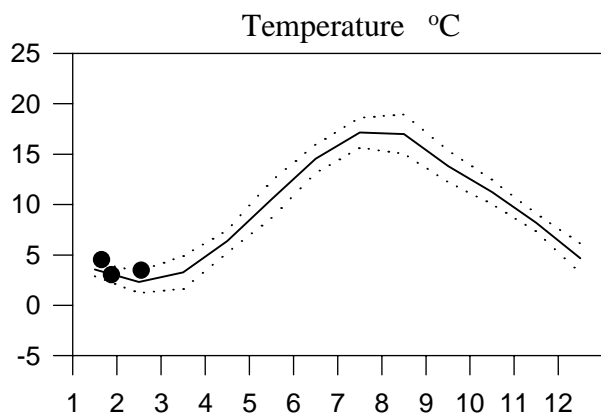
## OXYGEN IN BOTTOM WATER



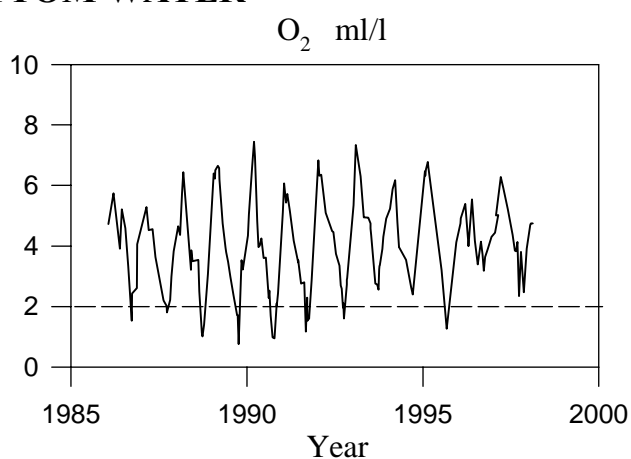
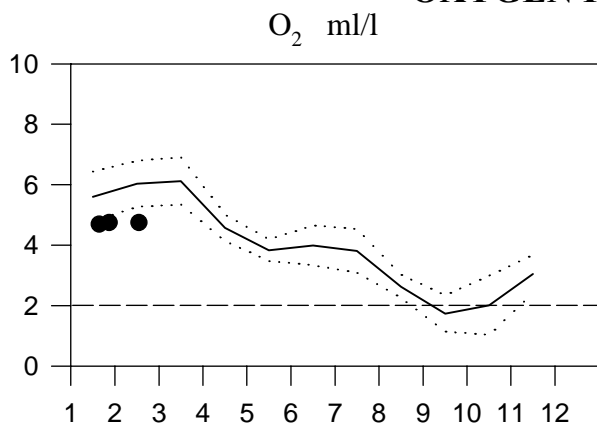
# STATION W LANDSKRONA SURFACE WATER (0-15 m)

## Annual Cycles

— Mean 1986-1995    ····· St.Dev.    ● 1997



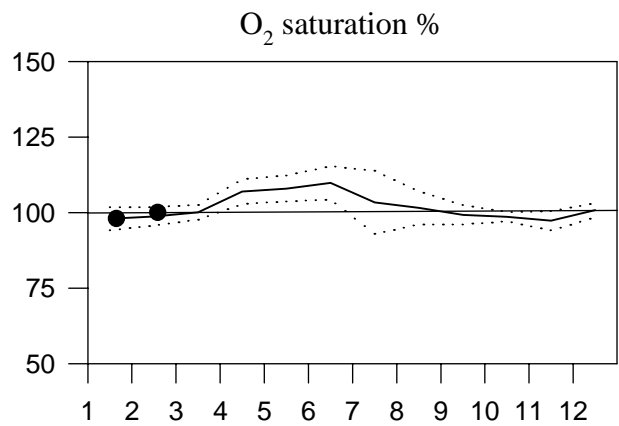
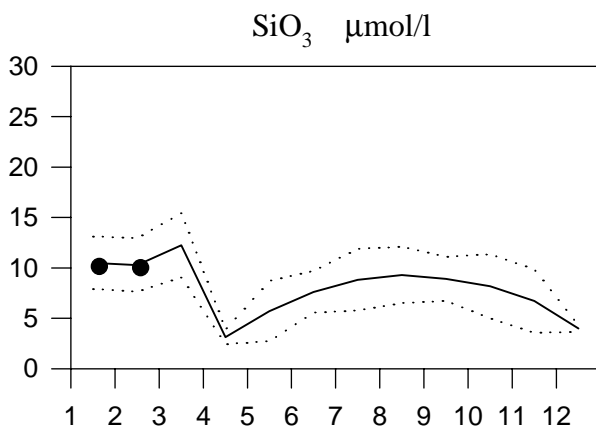
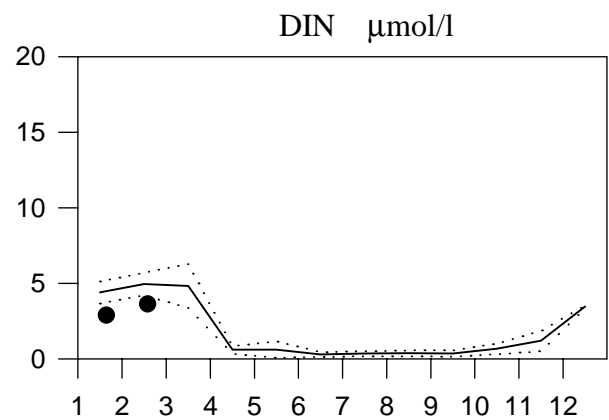
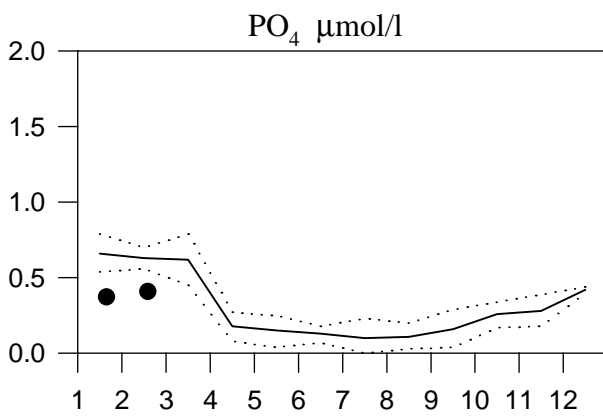
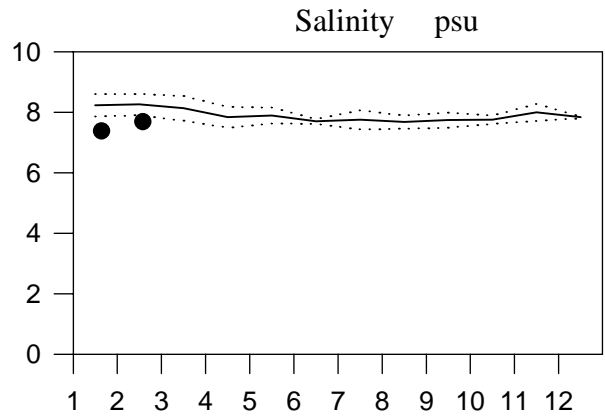
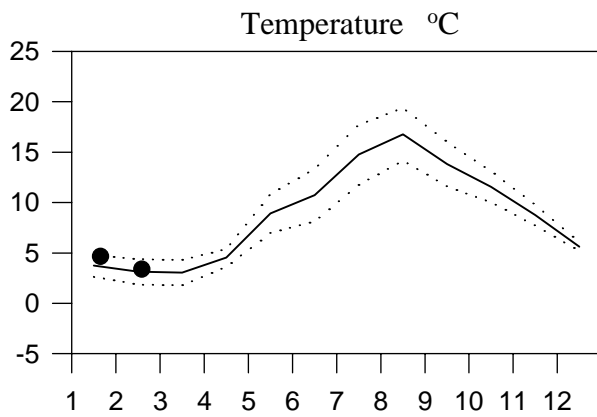
## OXYGEN IN BOTTOM WATER



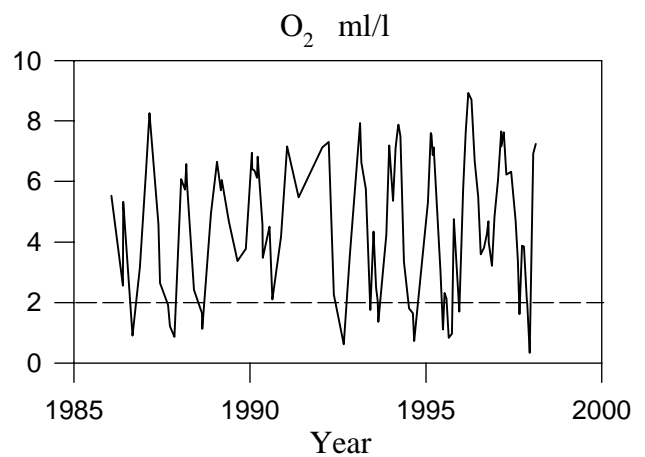
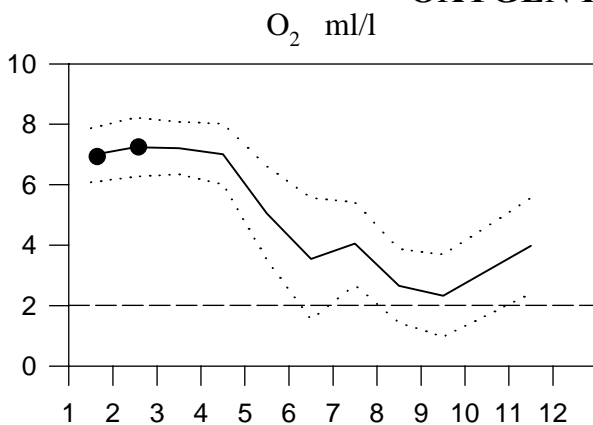
# STATION BY2 SURFACE WATER (0-15 m)

## Annual Cycles

— Mean 1986-1995      ····· St.Dev.      ● 1998



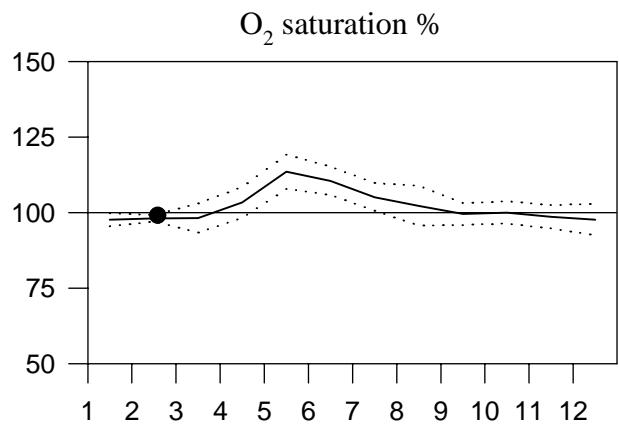
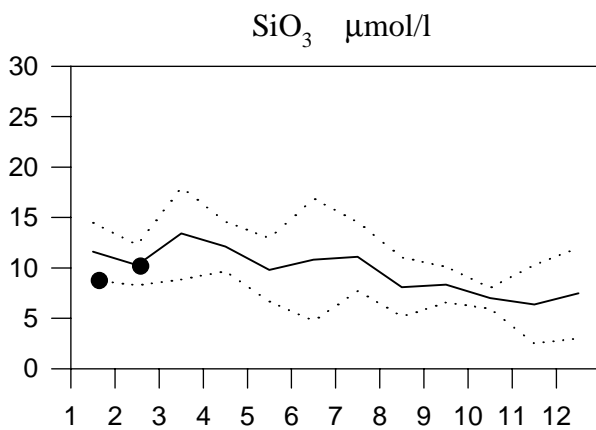
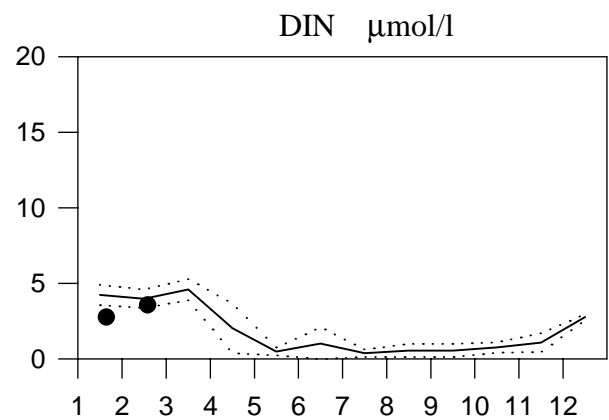
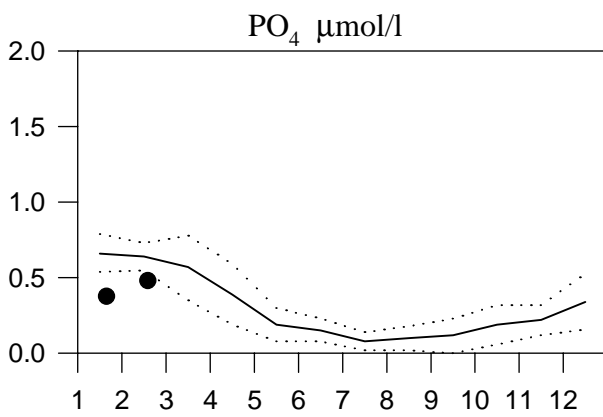
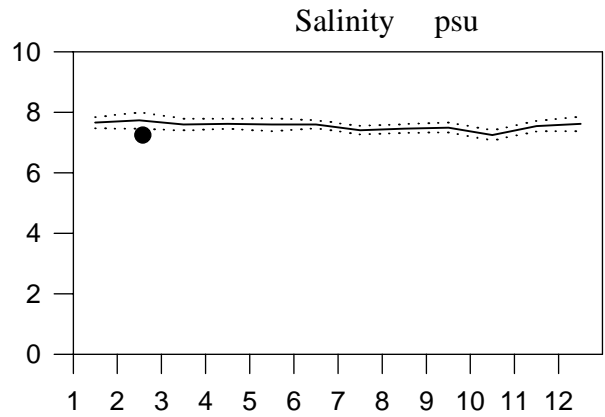
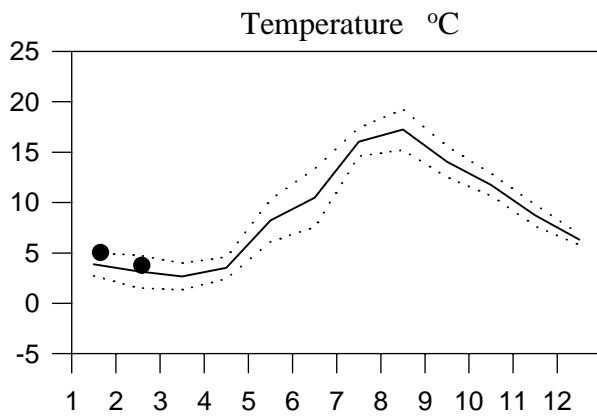
## OXYGEN IN BOTTOM WATER



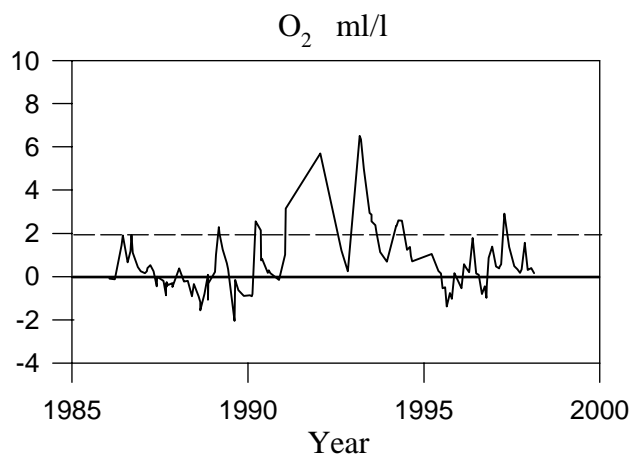
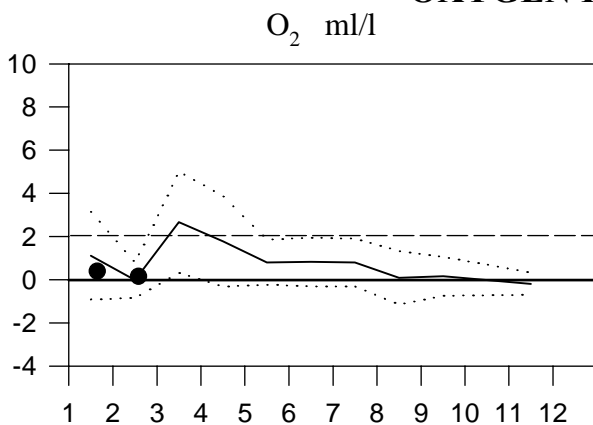
# STATION BY5 SURFACE WATER (0-15 m)

## Annual Cycles

— Mean 1986-1995    ····· St.Dev.    ● 1998



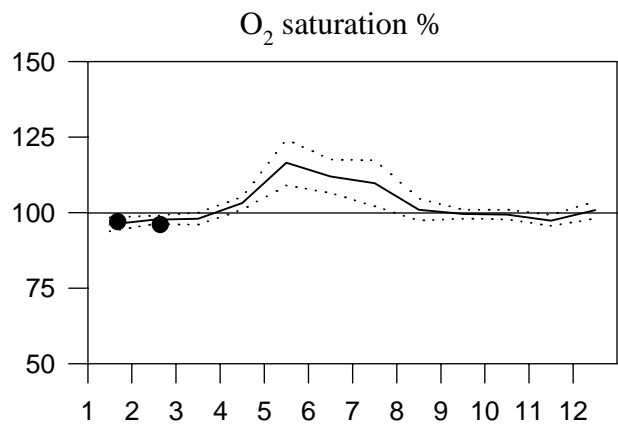
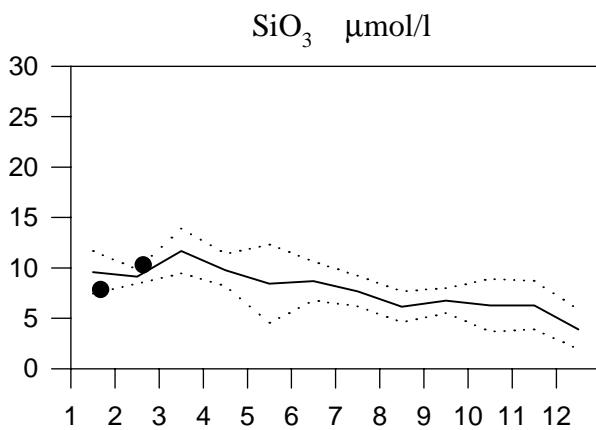
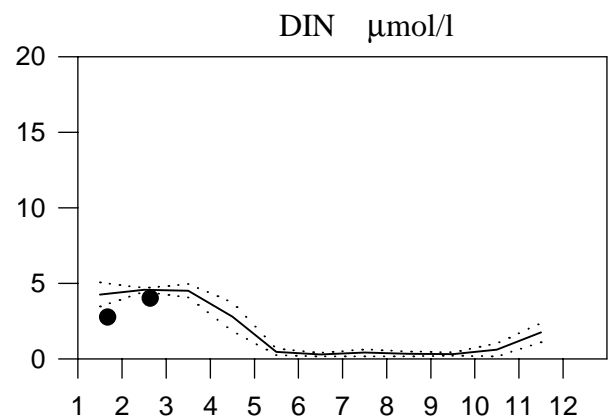
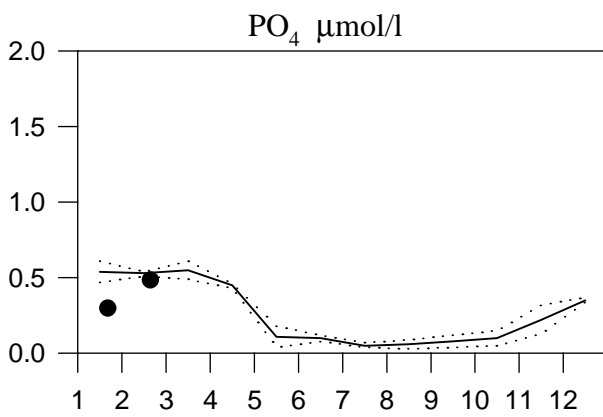
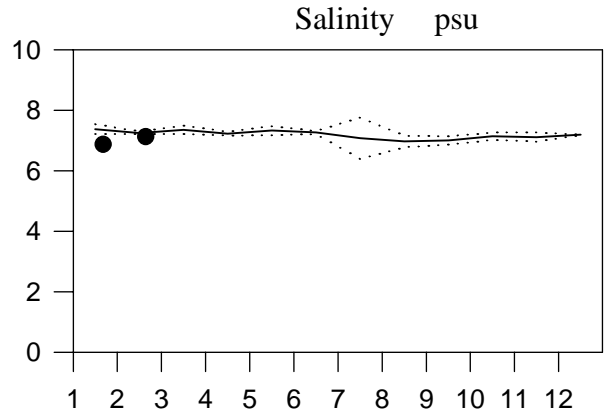
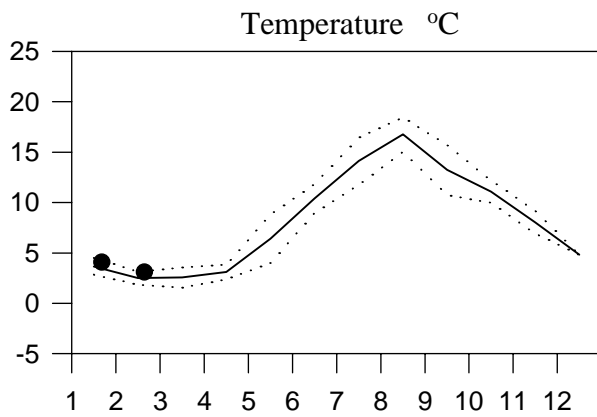
## OXYGEN IN BOTTOM WATER



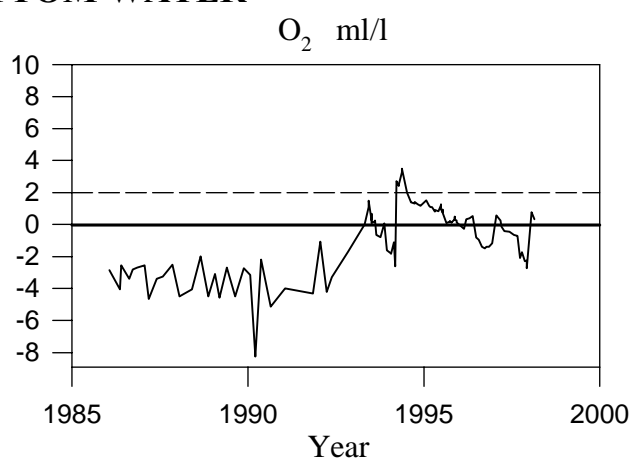
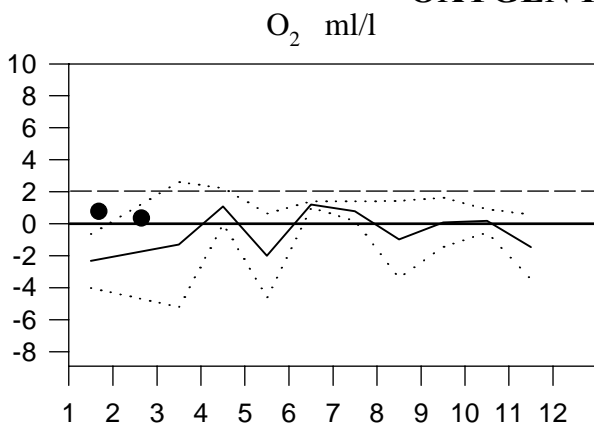
# STATION BY15 SURFACE WATER (0-15 m)

## Annual Cycles

— Mean 1986-1995      ····· St.Dev.      ● 1998



## OXYGEN IN BOTTOM WATER

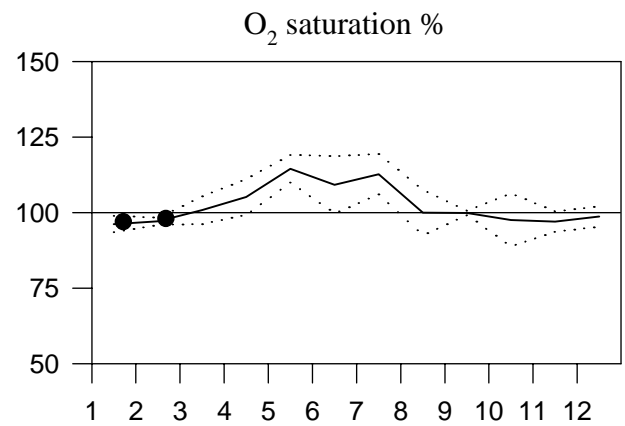
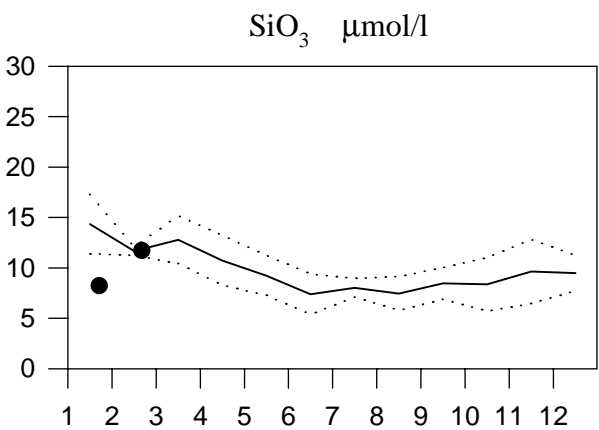
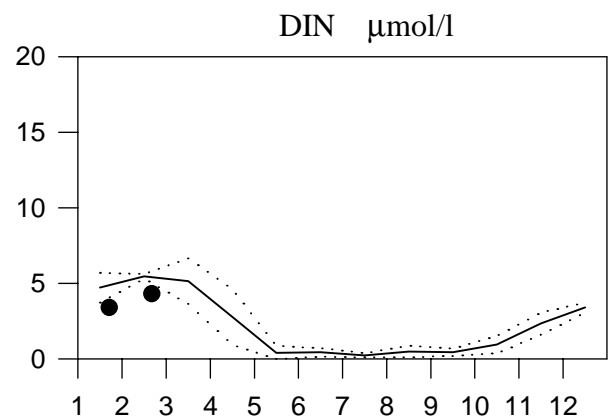
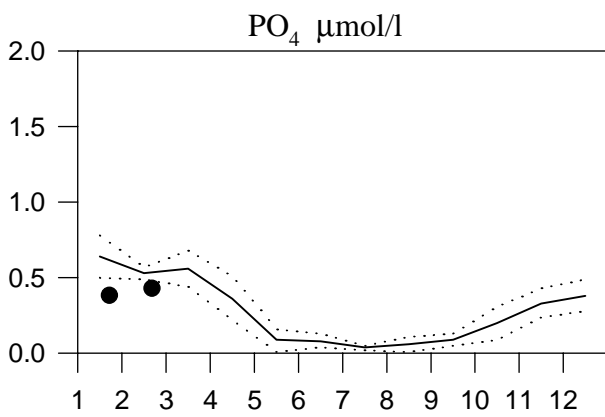
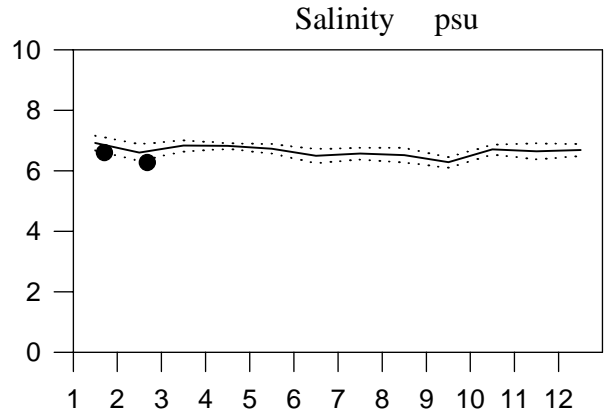
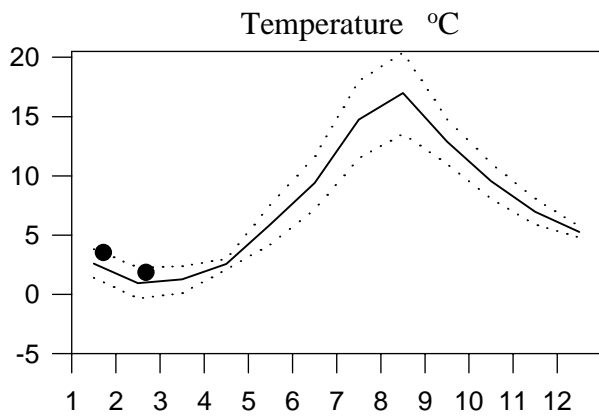




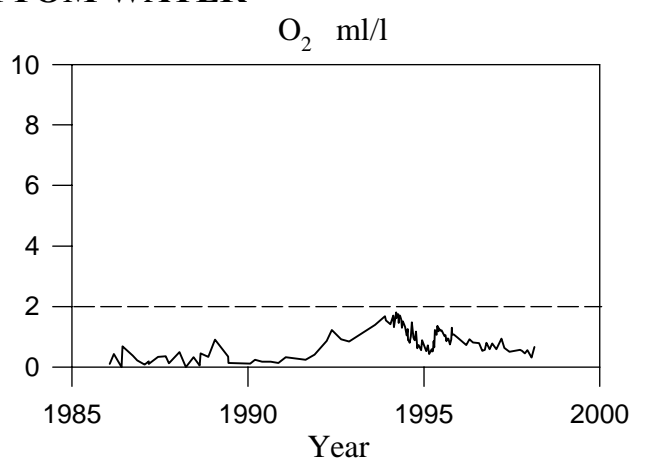
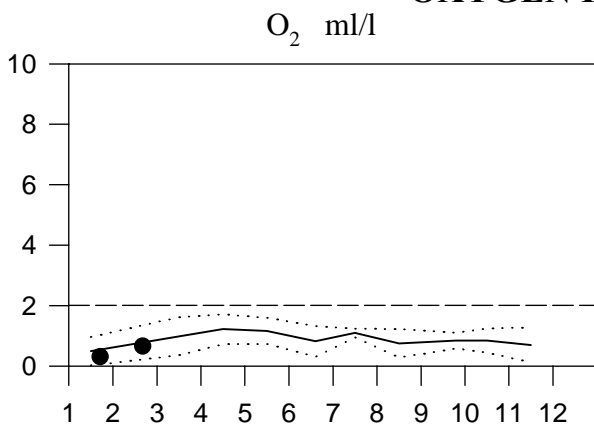
# STATION BY31 SURFACE WATER (0-15 m)

## Annual Cycles

— Mean 1986-1995    ····· St.Dev.    ● 1998



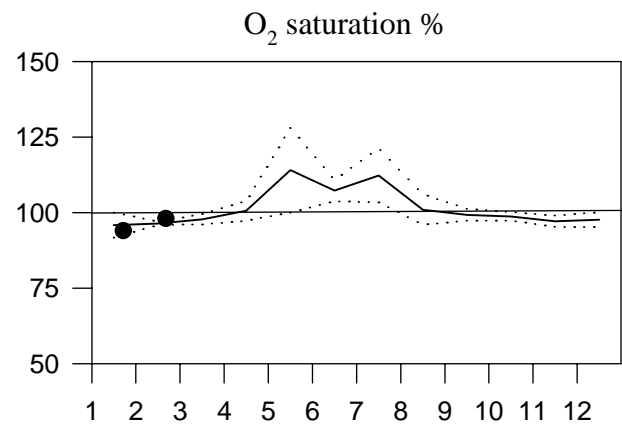
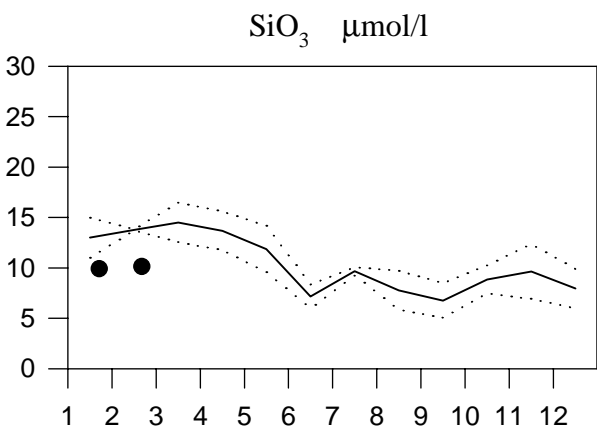
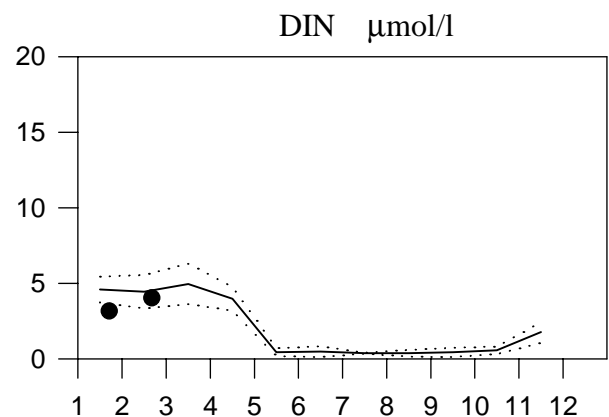
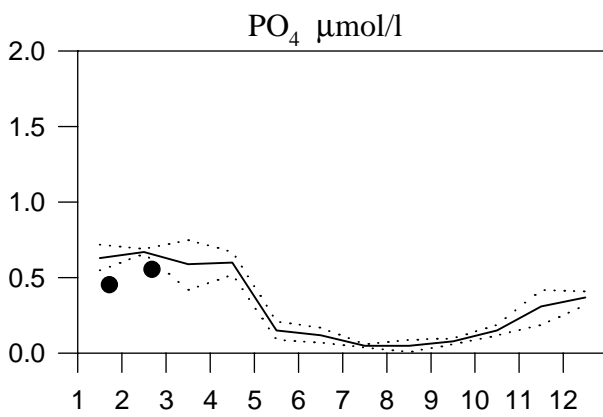
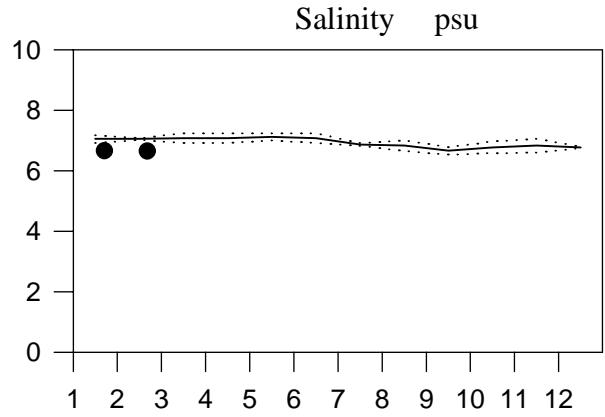
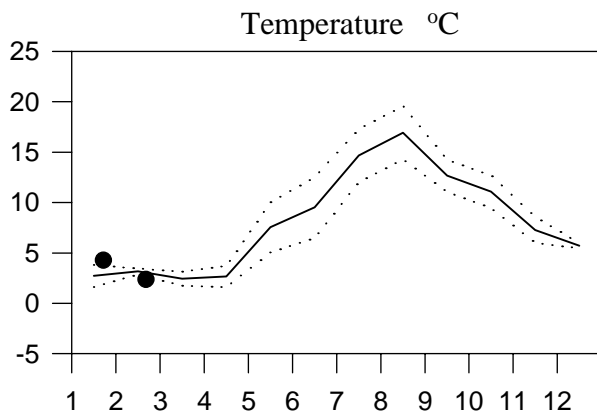
## OXYGEN IN BOTTOM WATER



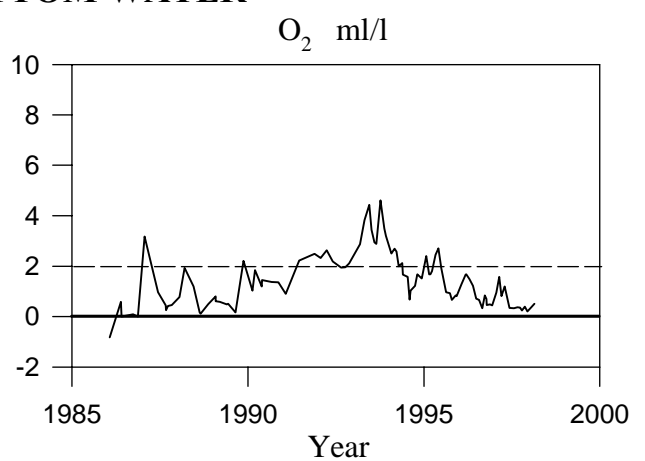
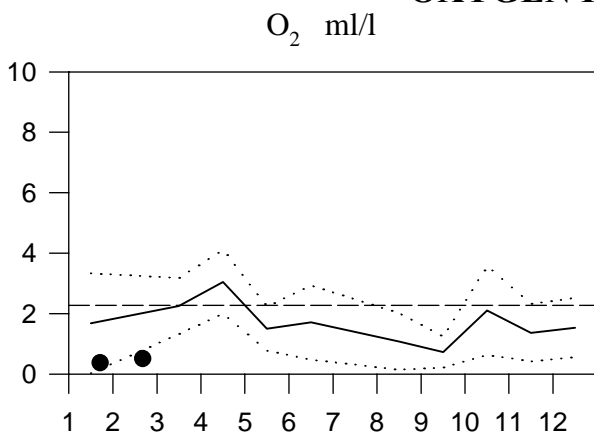
# STATION BY38 SURFACE WATER (0-15 m)

## Annual Cycles

— Mean 1986-1995    ····· St.Dev.    ● 1998

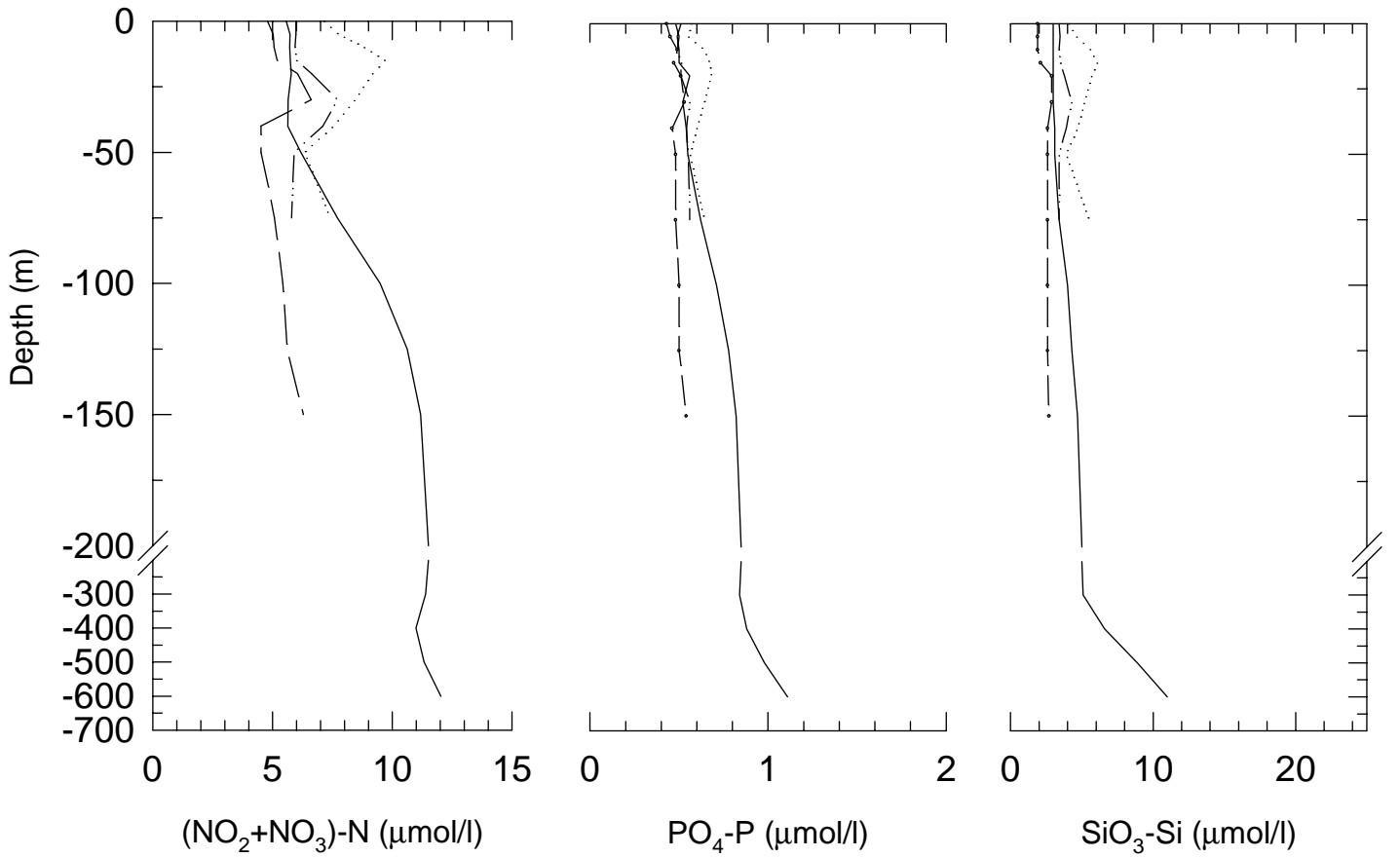
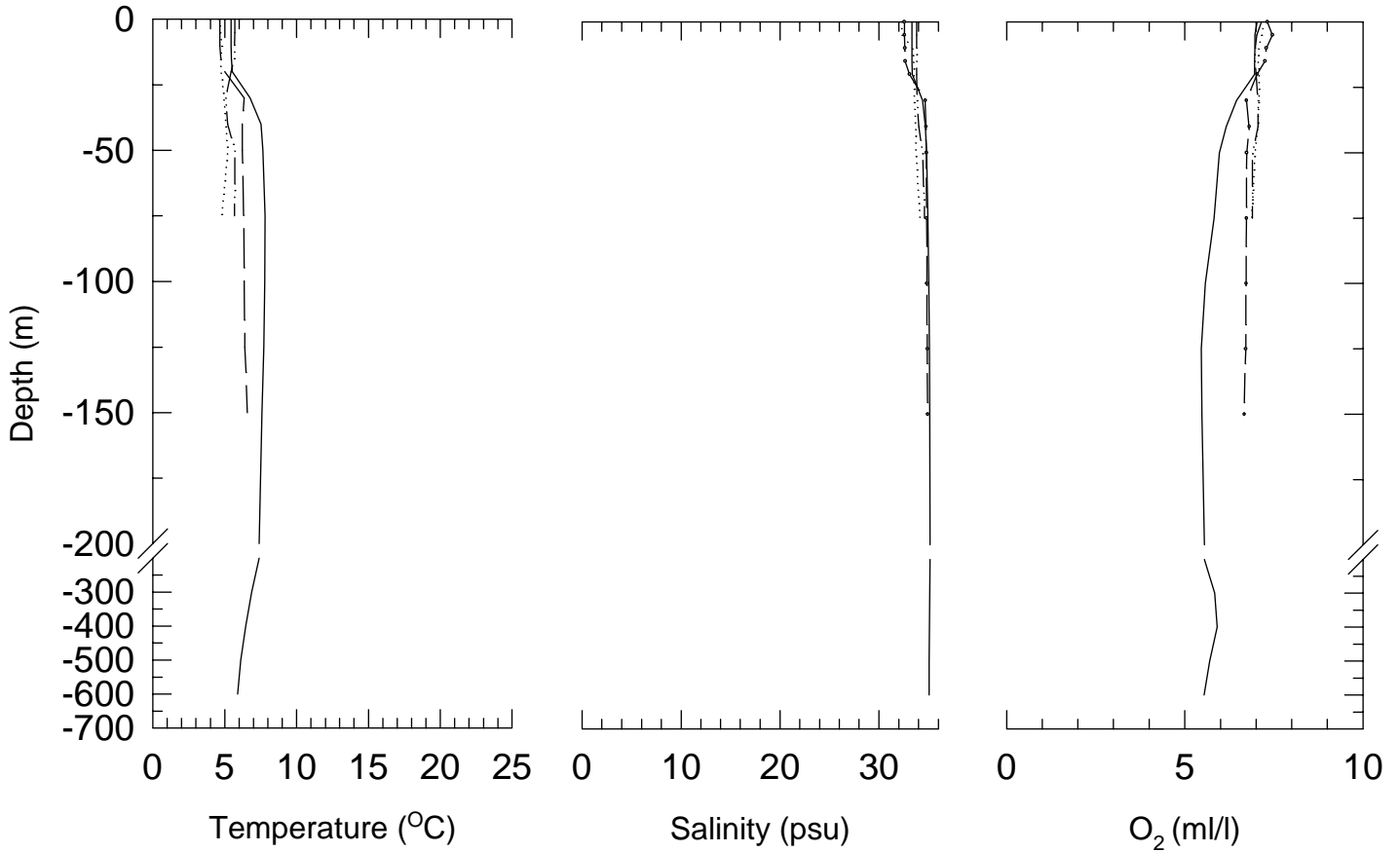


## OXYGEN IN BOTTOM WATER

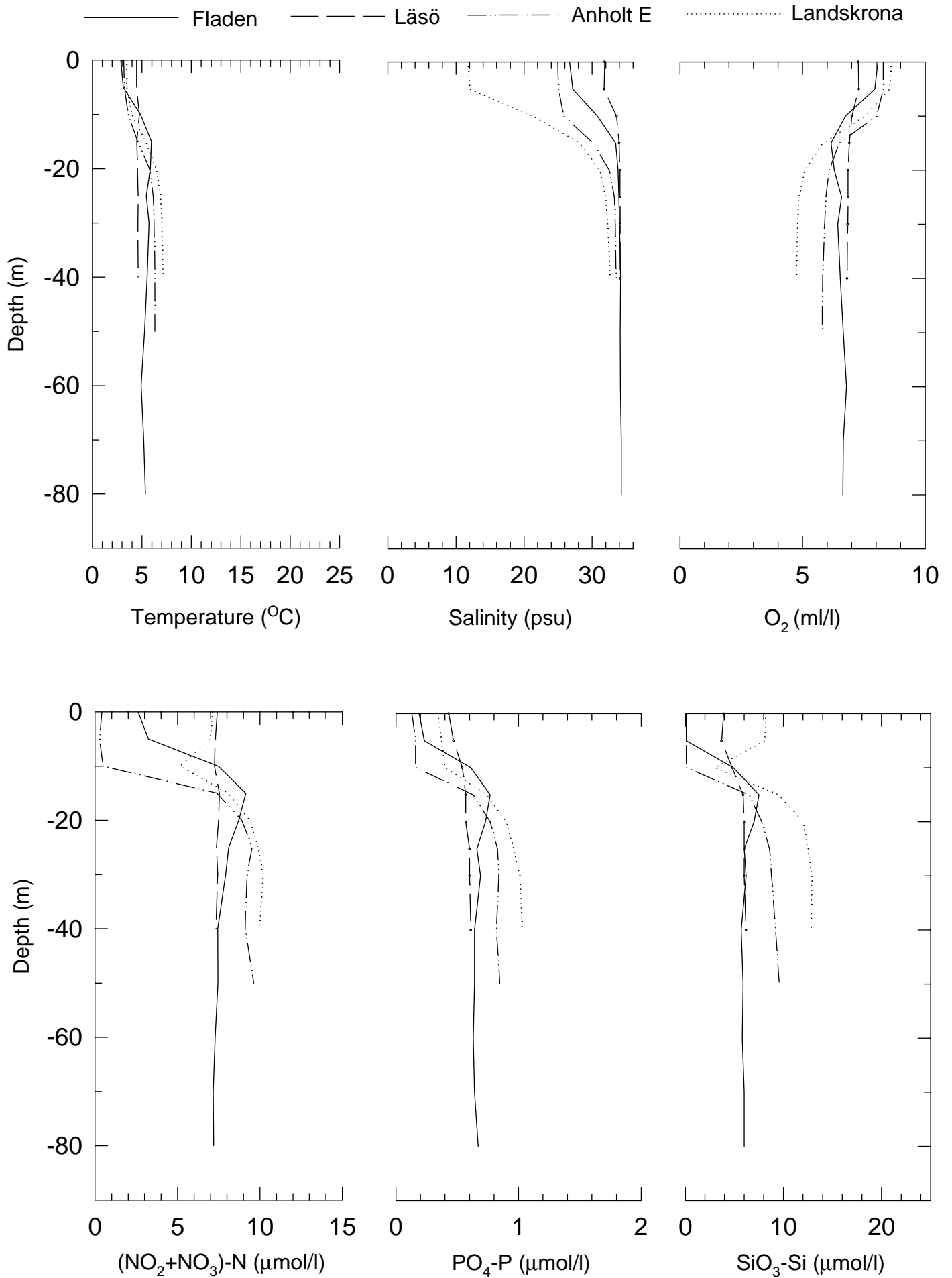


# SKAGERRAK Feb 16-22 -98

————— M6      - - - - - 16      - · - · - · HS5      ······· P2

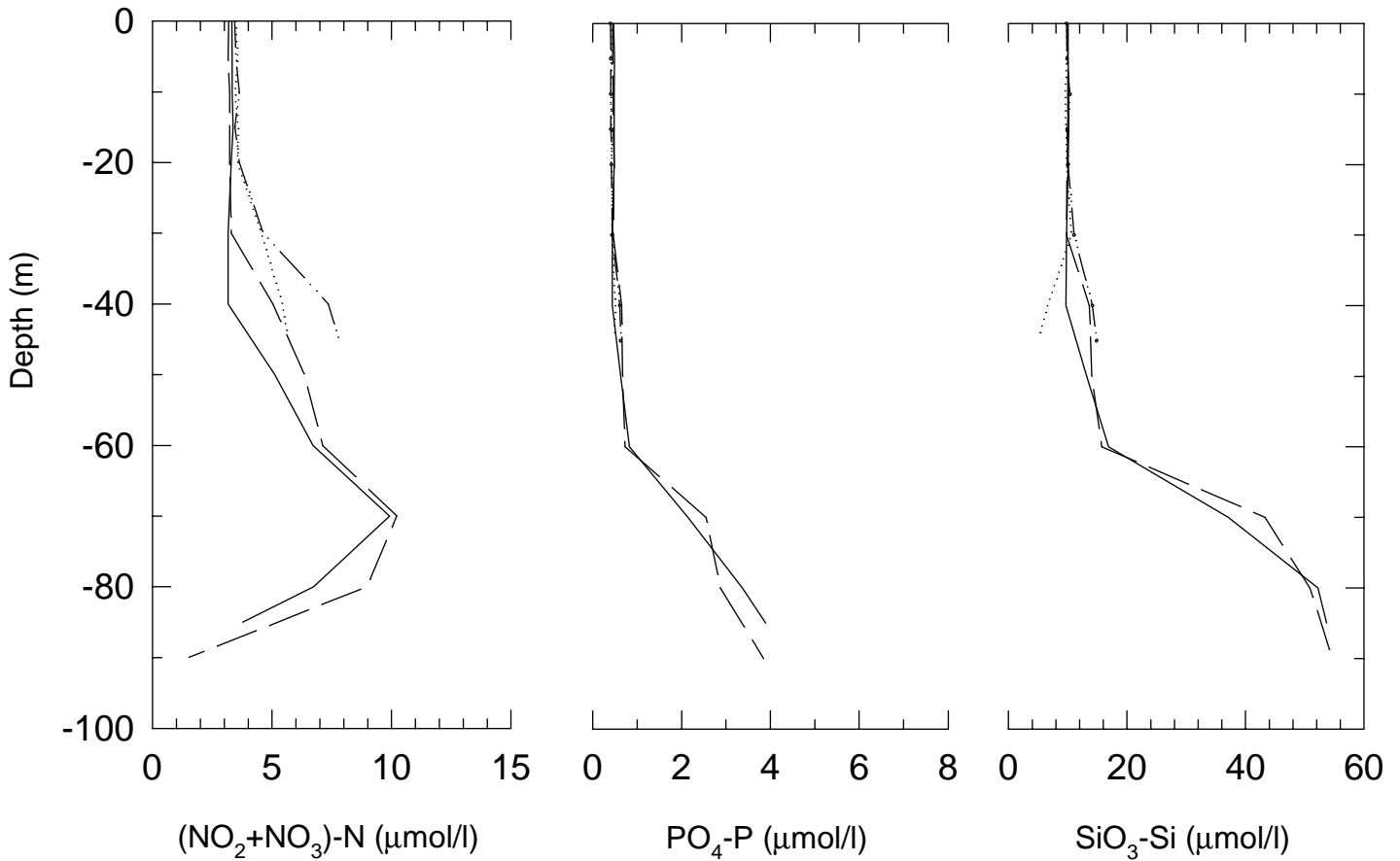
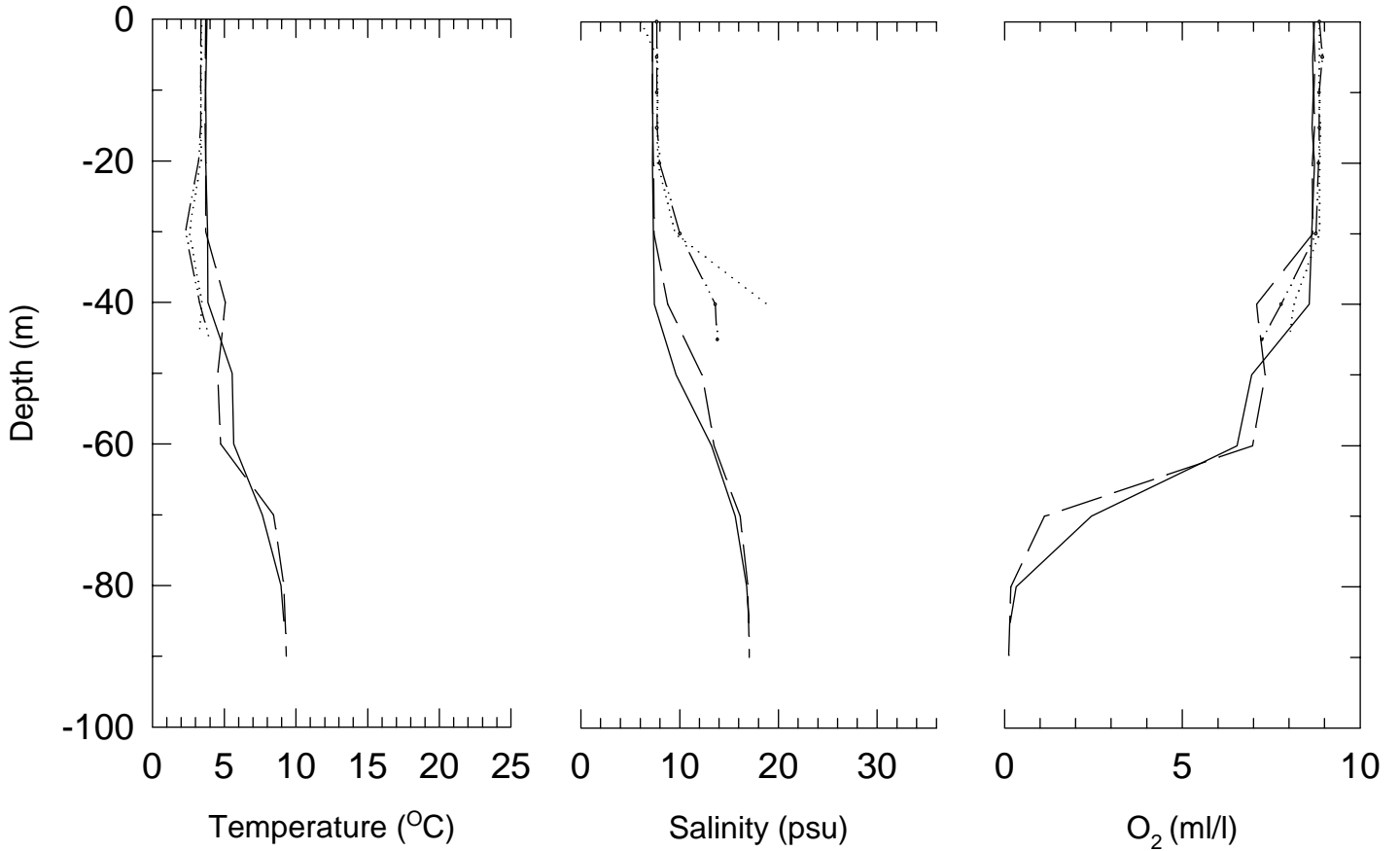


# KATTEGAT and THE SOUND Feb 16-22 -98



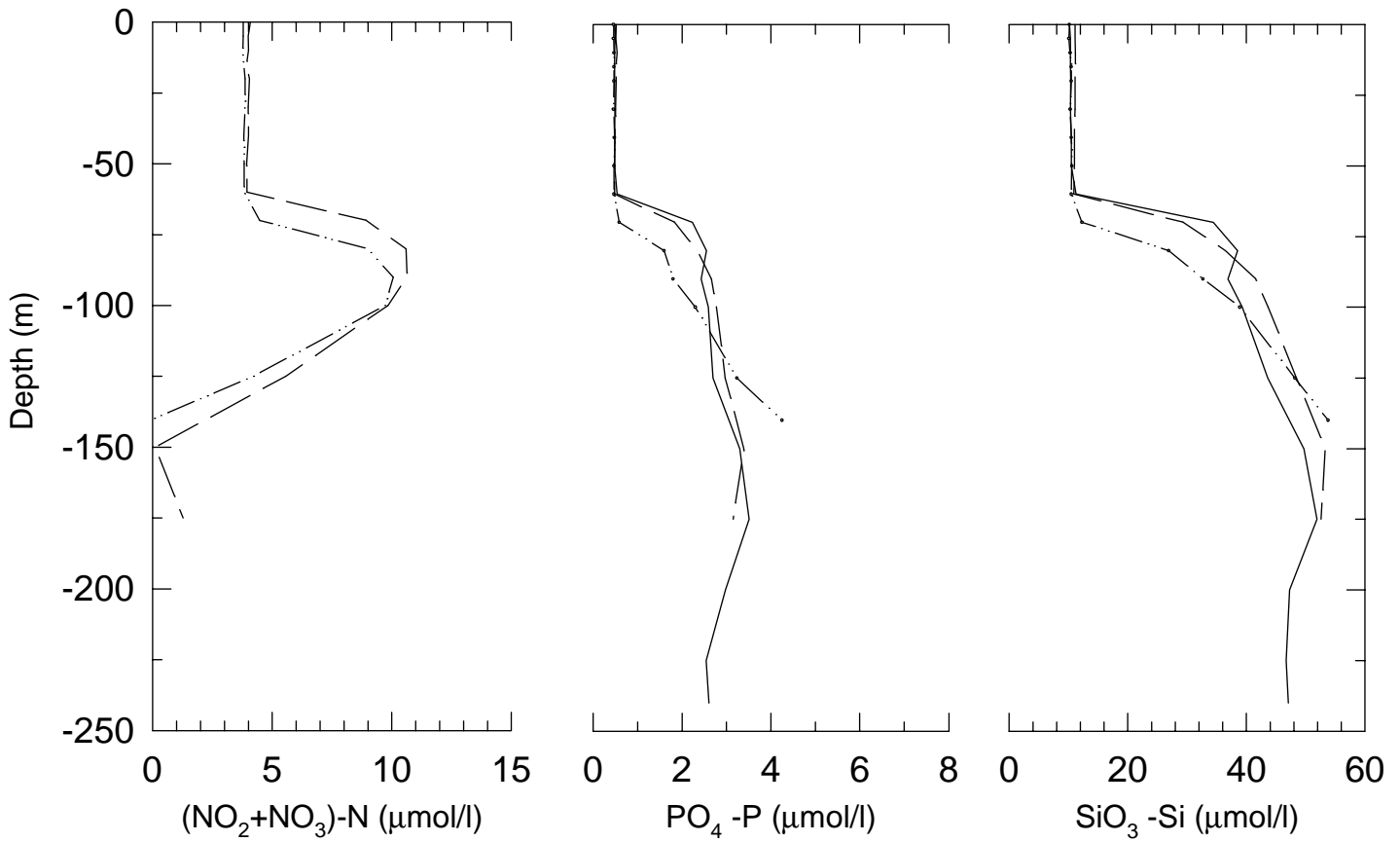
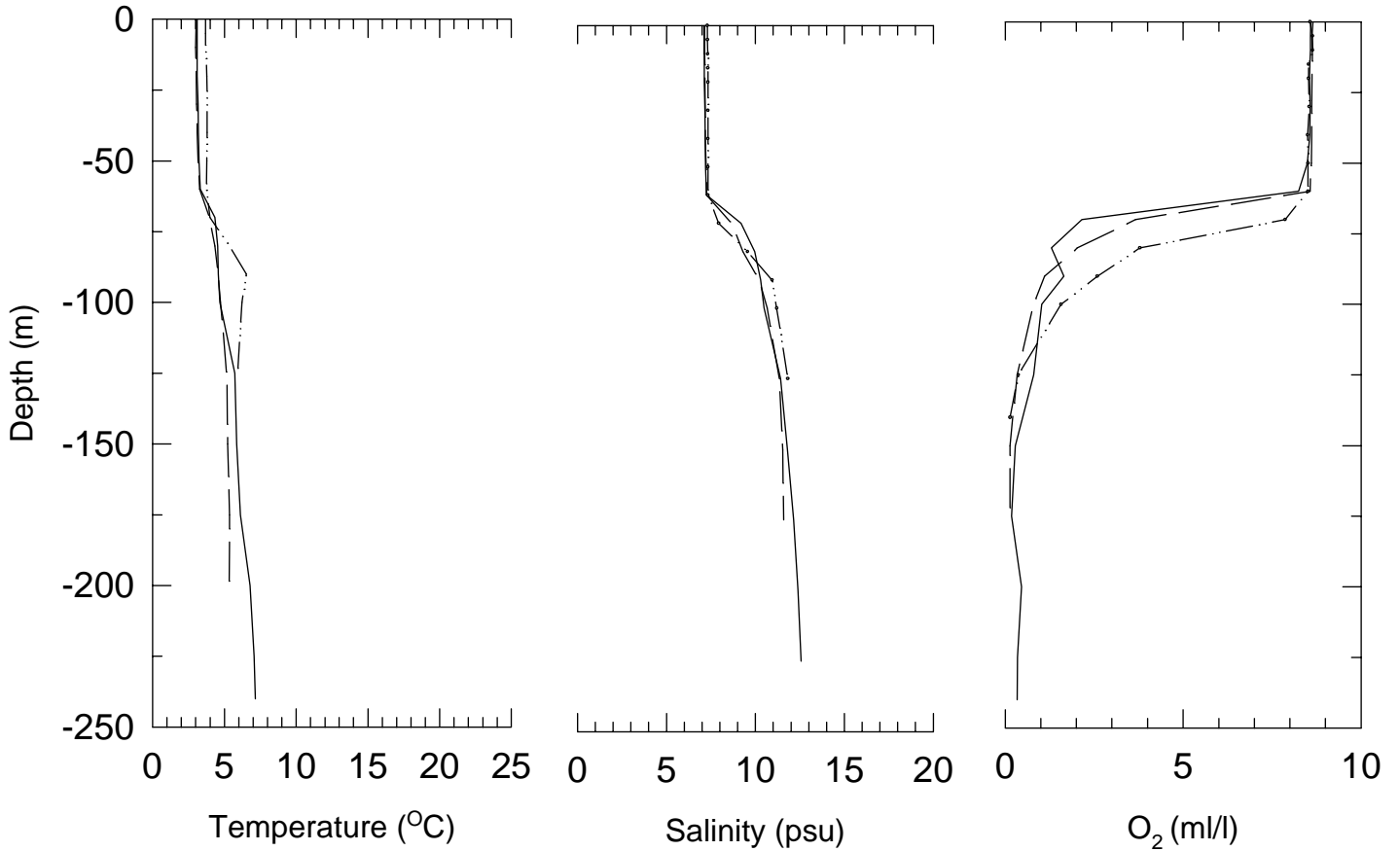
# SOUTH BALTIC Feb 16-22 -98

— BY5    - - - BY4    ····· BY2    ····· BY1



# EAST BALTIC Feb 16-22 -98

— BY20    — BY15    - · - BY10    ····· BCS III-10



# WEST BALTIC Feb 16-22 -98

————— BY31

- - - - - BY32

..... BY38

