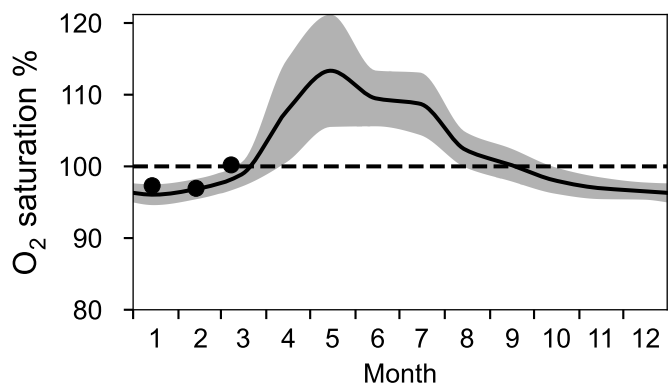
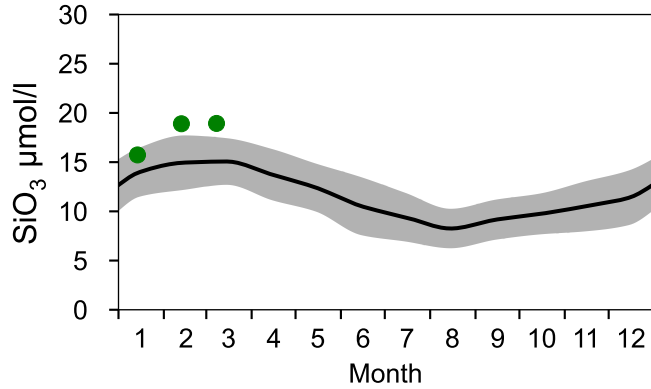
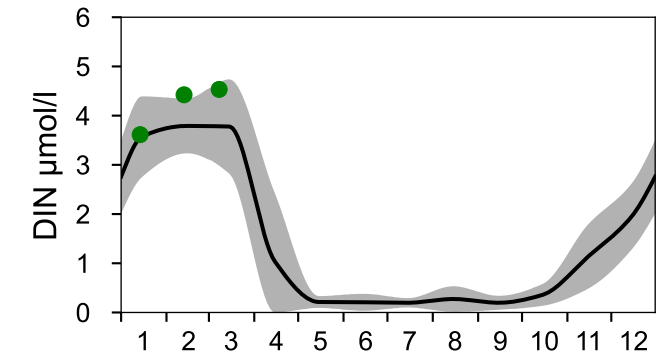
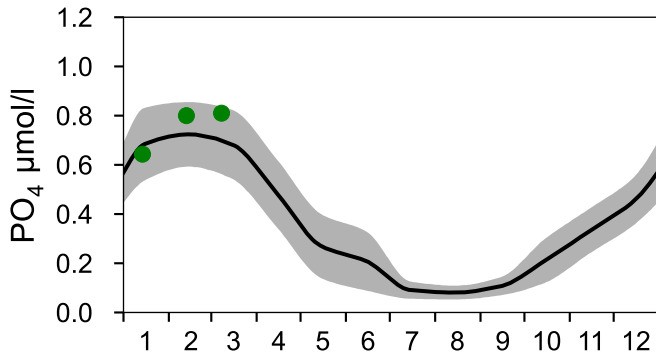
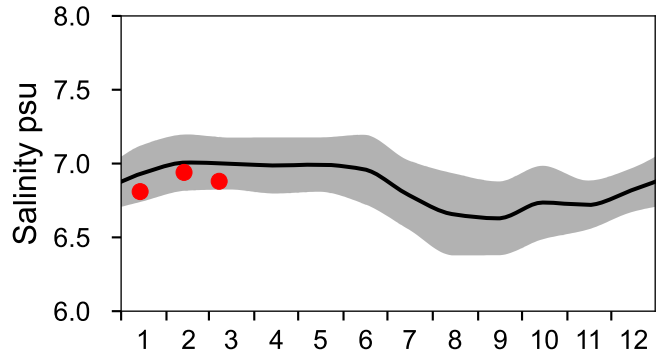
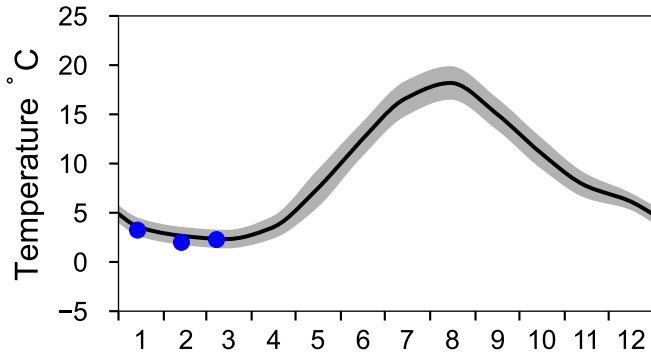


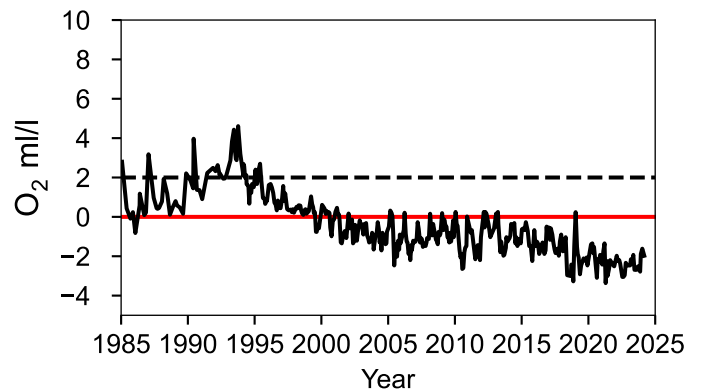
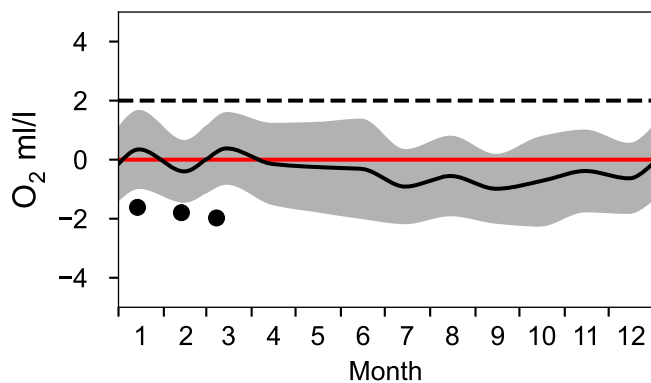
STATION BY38 KARLSÖDJ SURFACE WATER (0-10 m)

Annual Cycles

— Mean 1991-2020 St.Dev. ● 2024

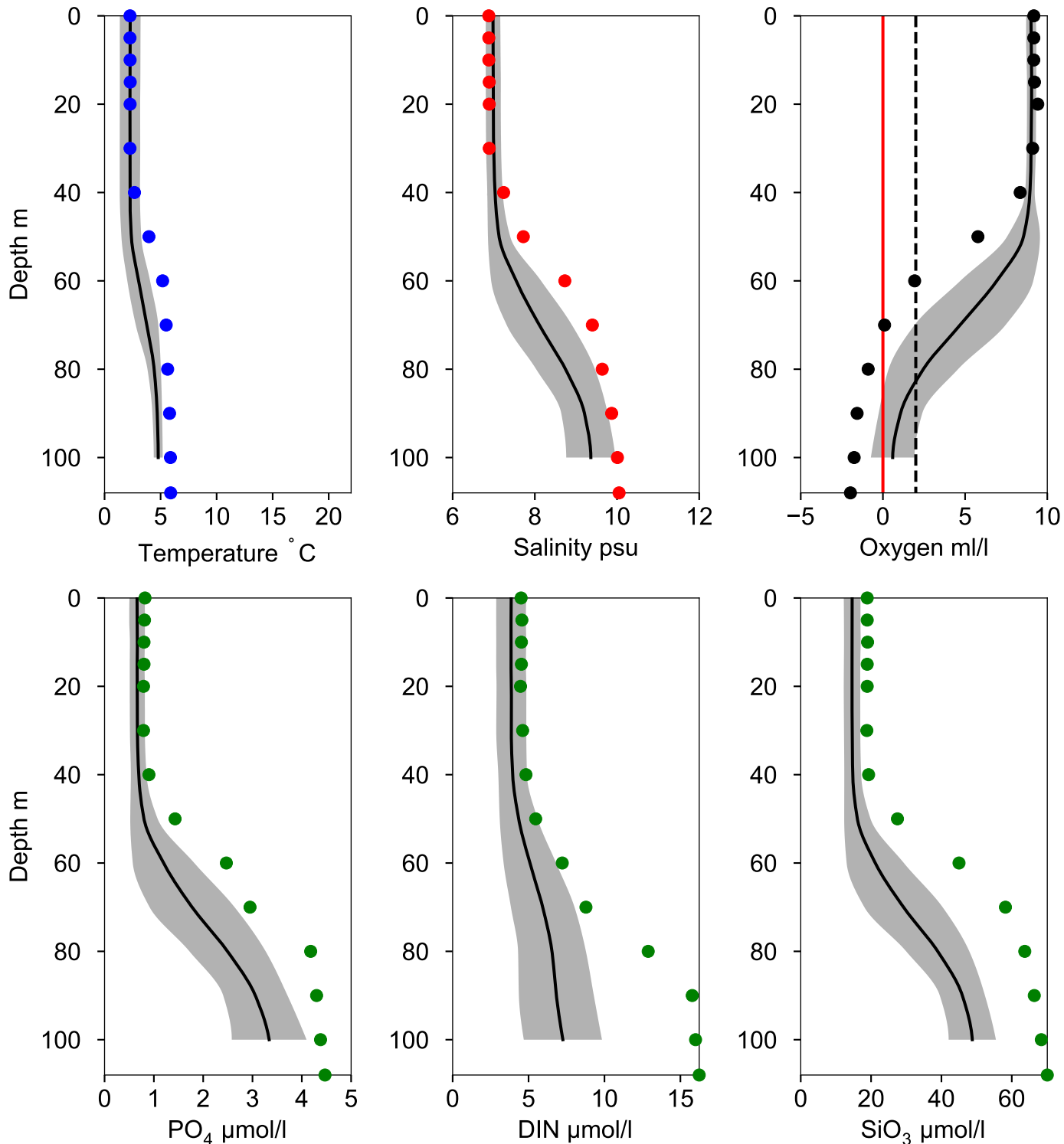


OXYGEN IN BOTTOM WATER (depth >= 100 m)



Vertical profiles BY38 KARLSÖDJ March

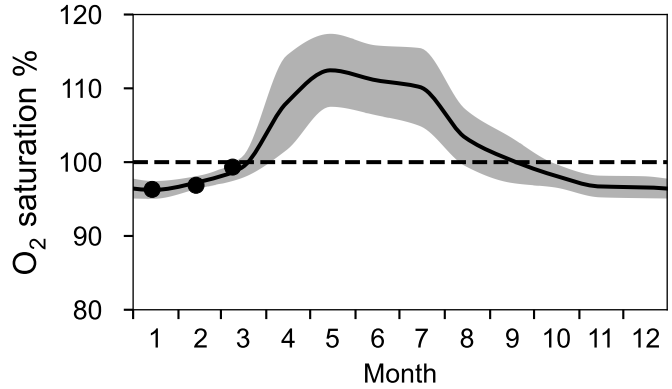
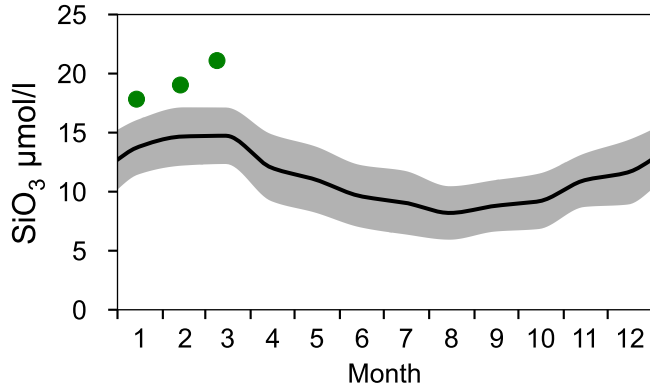
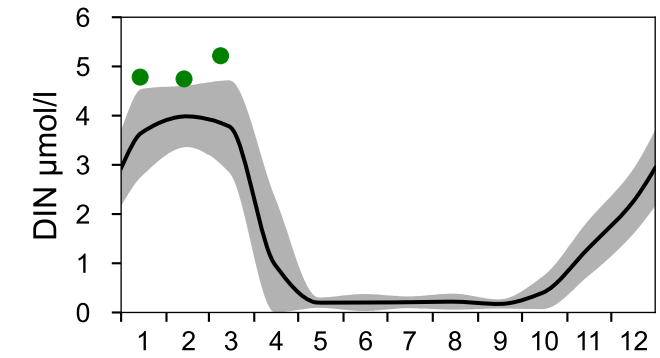
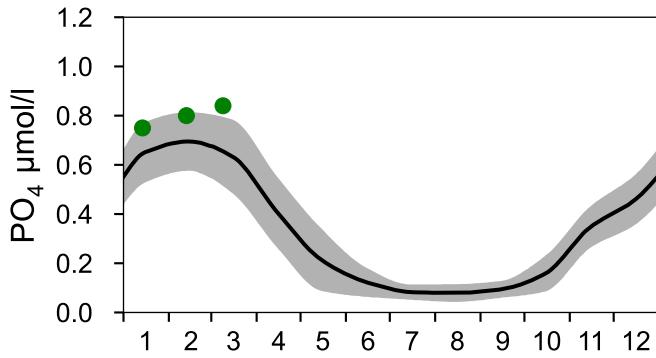
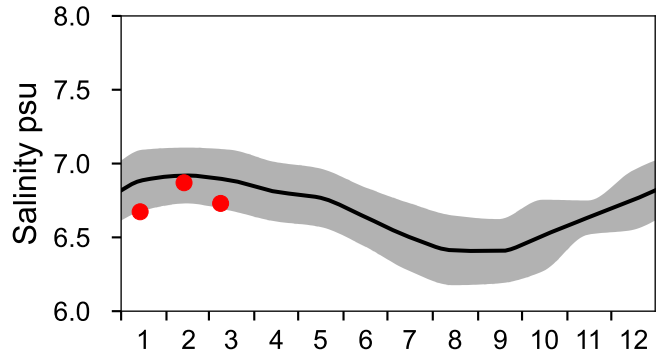
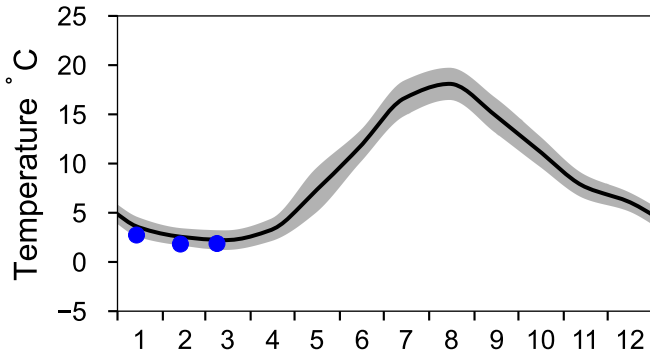
— Mean 1991-2020 St.Dev. ● 2024-03-08



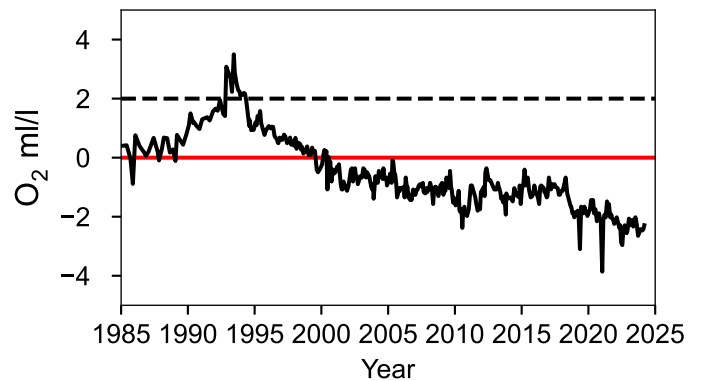
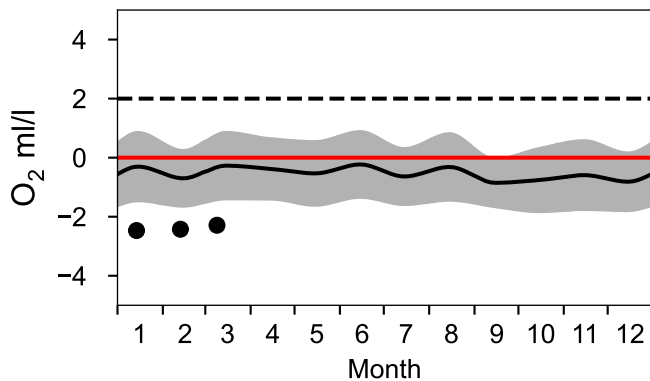
STATION BY32 NORRKÖPINGSDJ SURFACE WATER (0-10 m)

Annual Cycles

— Mean 1991-2020 St.Dev. ● 2024

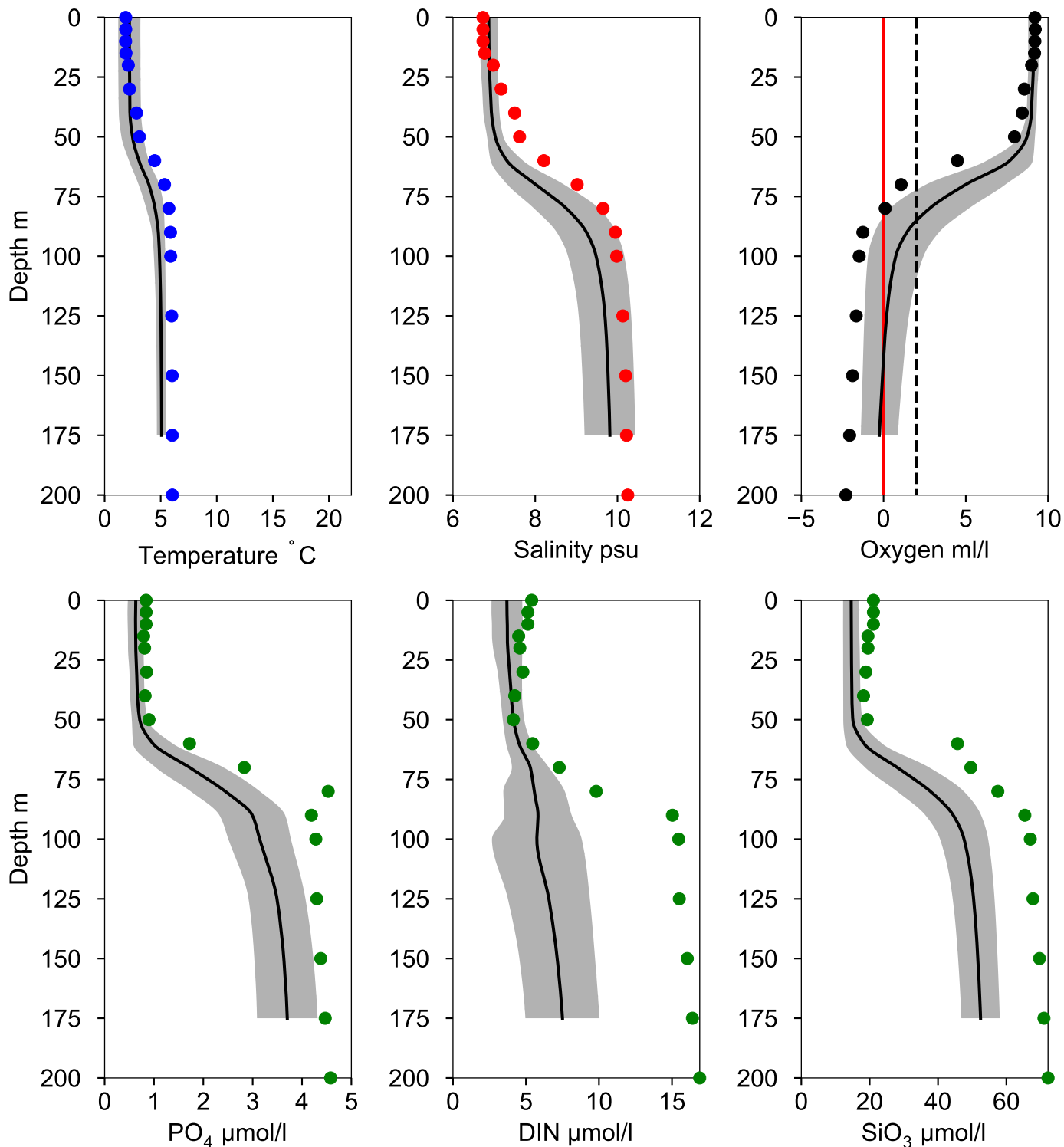


OXYGEN IN BOTTOM WATER (depth >= 175 m)



Vertical profiles BY32 NORRKÖPINGSDJ March

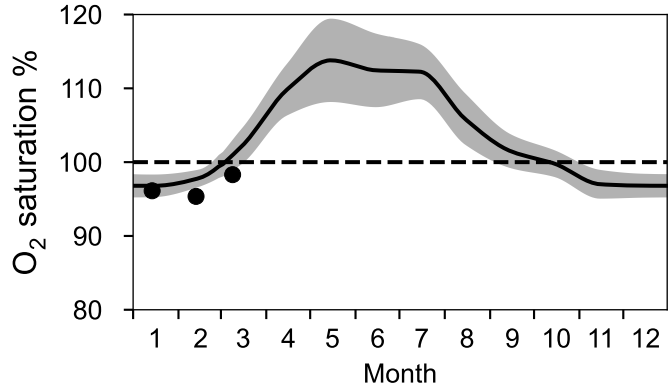
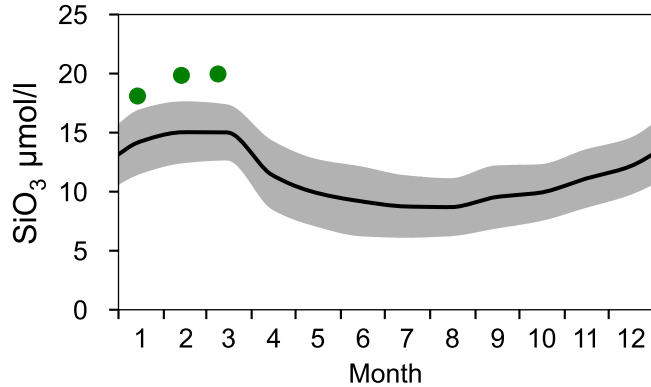
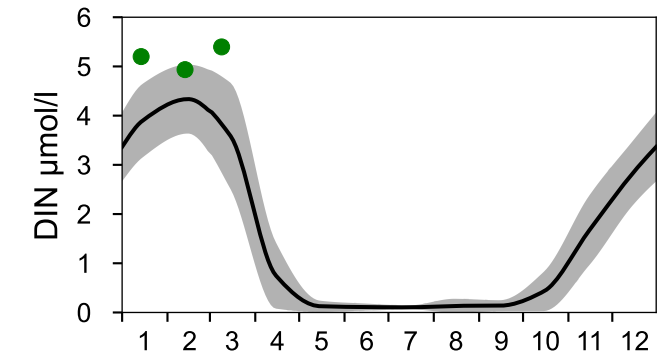
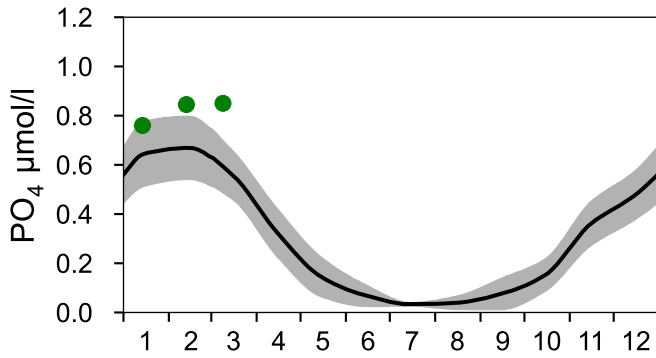
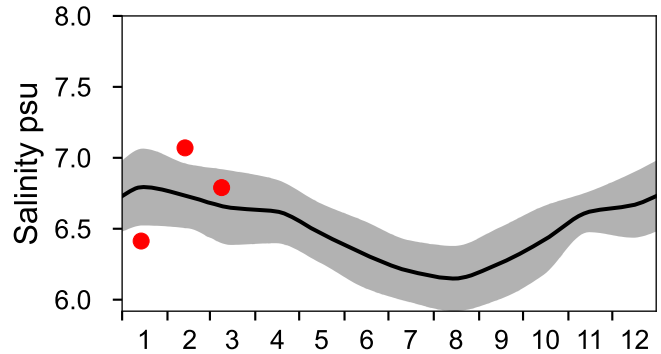
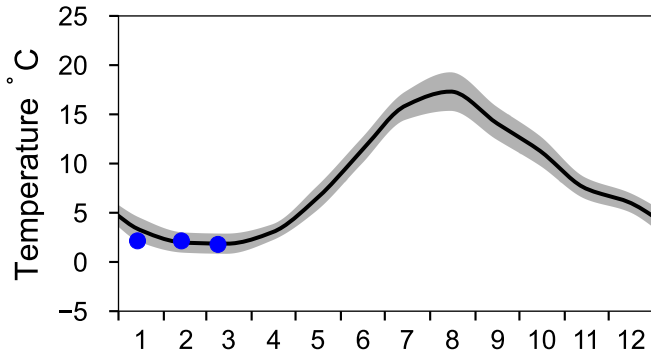
— Mean 1991-2020 ■ St.Dev. ● 2024-03-09



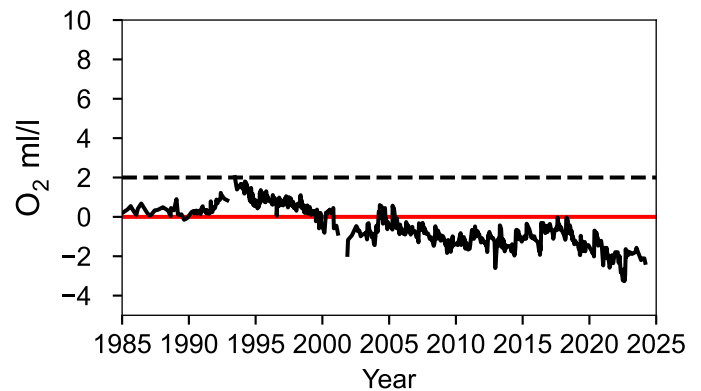
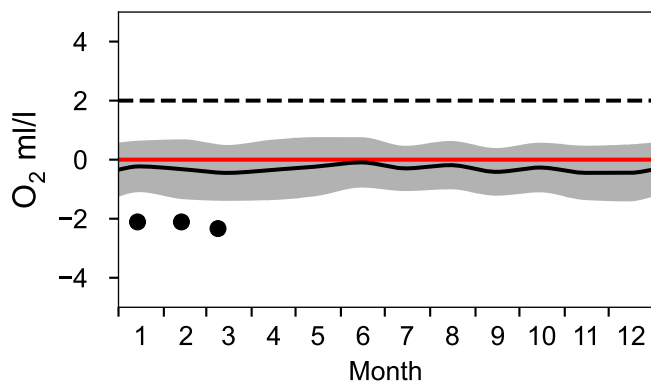
STATION BY31 LANDSORTSDJ SURFACE WATER (0-10 m)

Annual Cycles

— Mean 1991-2020 St.Dev. ● 2024

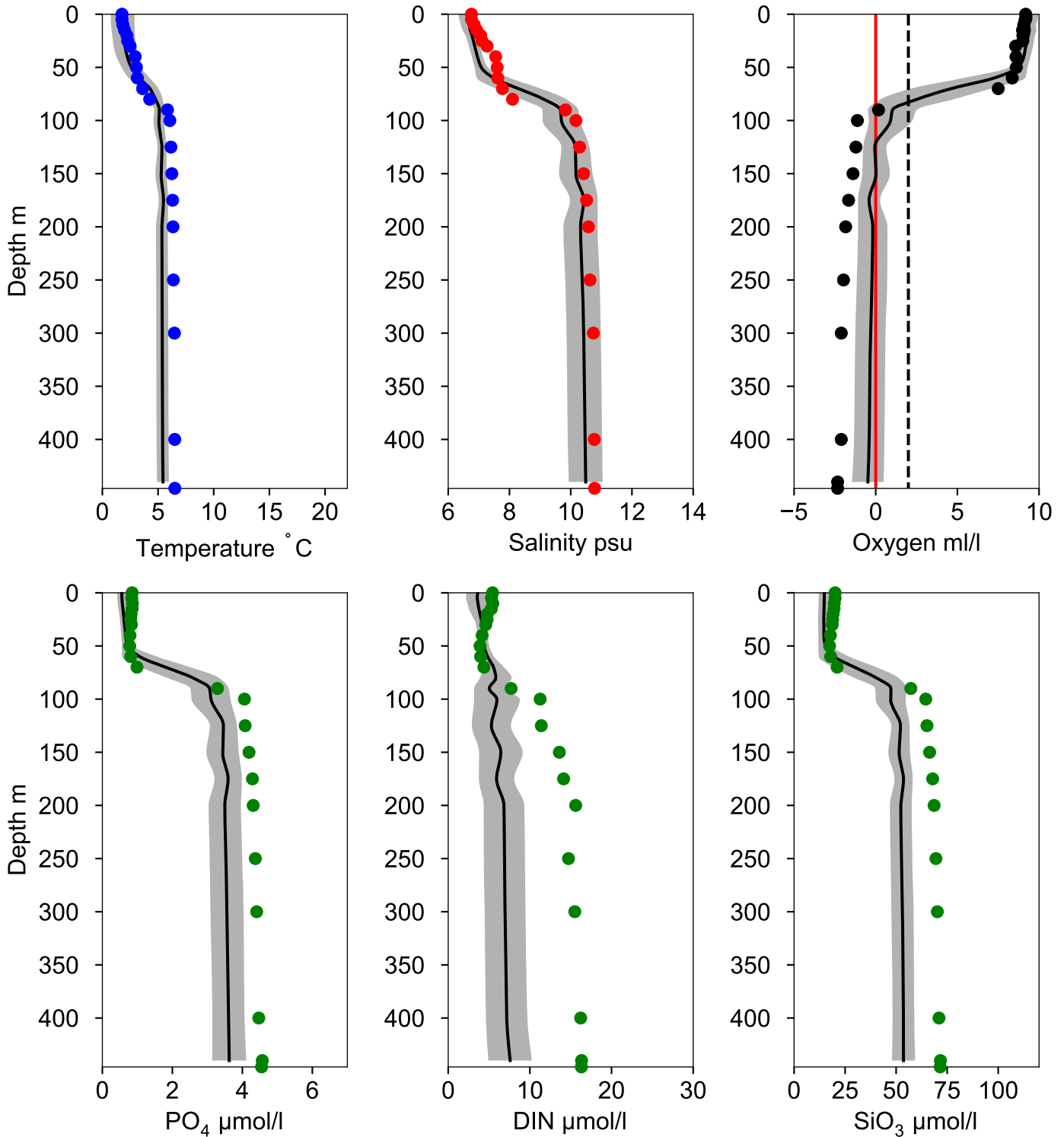


OXYGEN IN BOTTOM WATER (depth >= 419 m)



Vertical profiles BY31 LANDSORTSDJ March

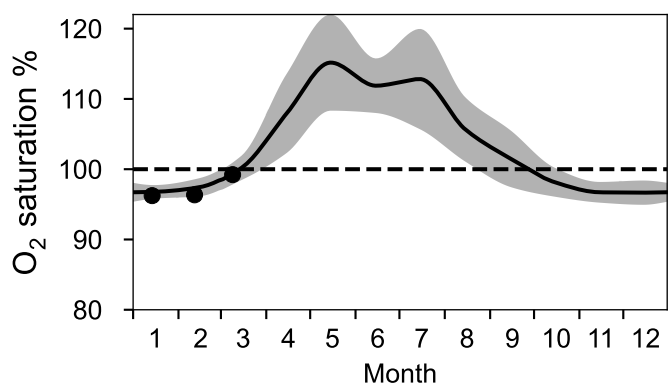
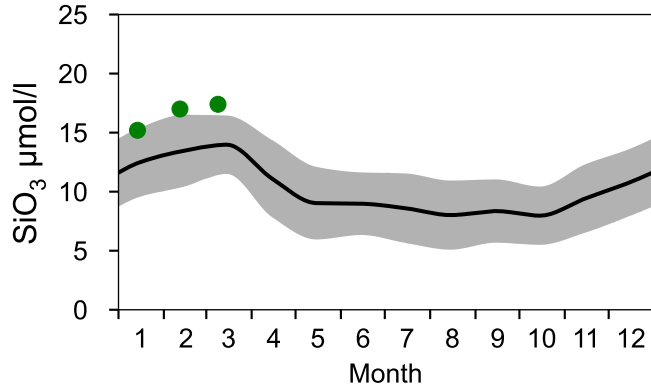
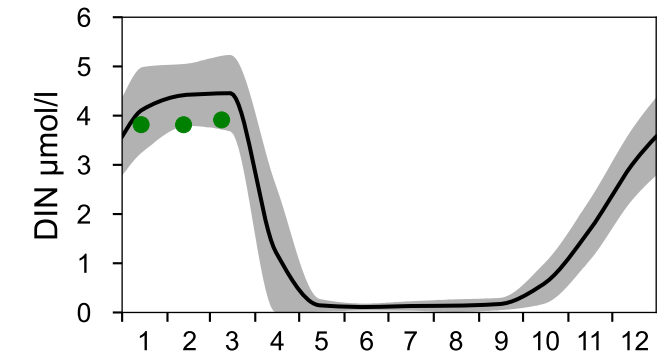
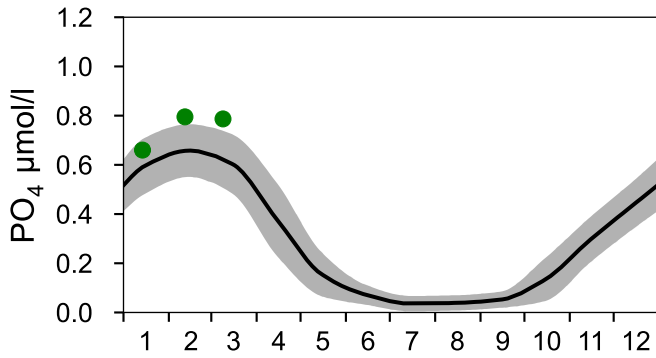
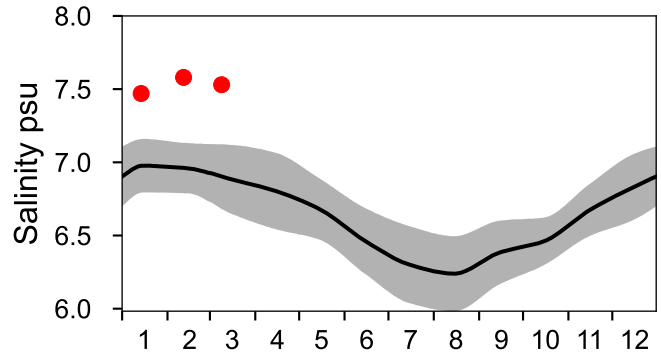
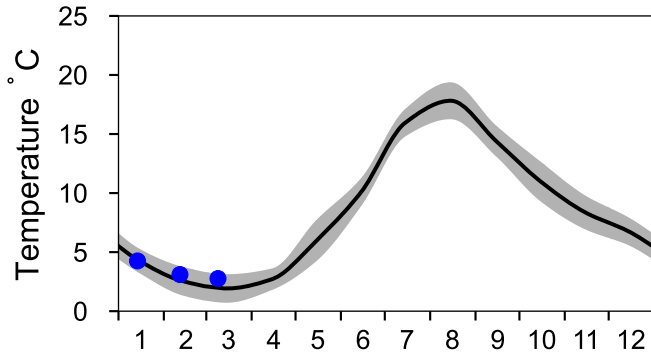
— Mean 1991-2020 St.Dev. ● 2024-03-09



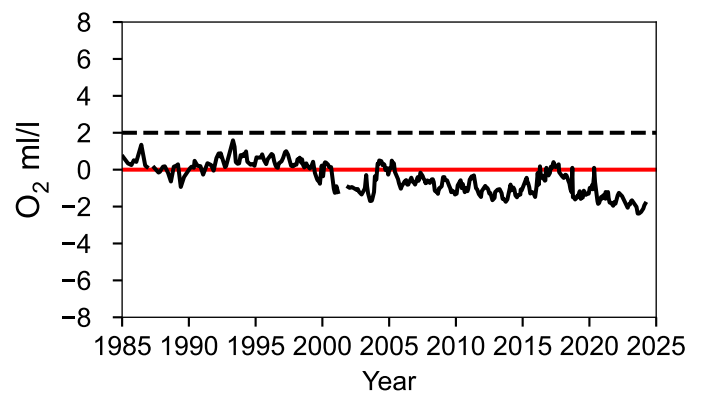
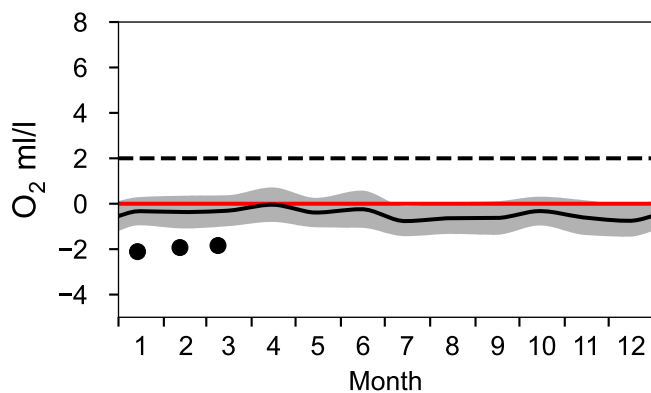
STATION BY29 / LL19 SURFACE WATER (0-10 m)

Annual Cycles

— Mean 1991-2020 St.Dev. ● 2024

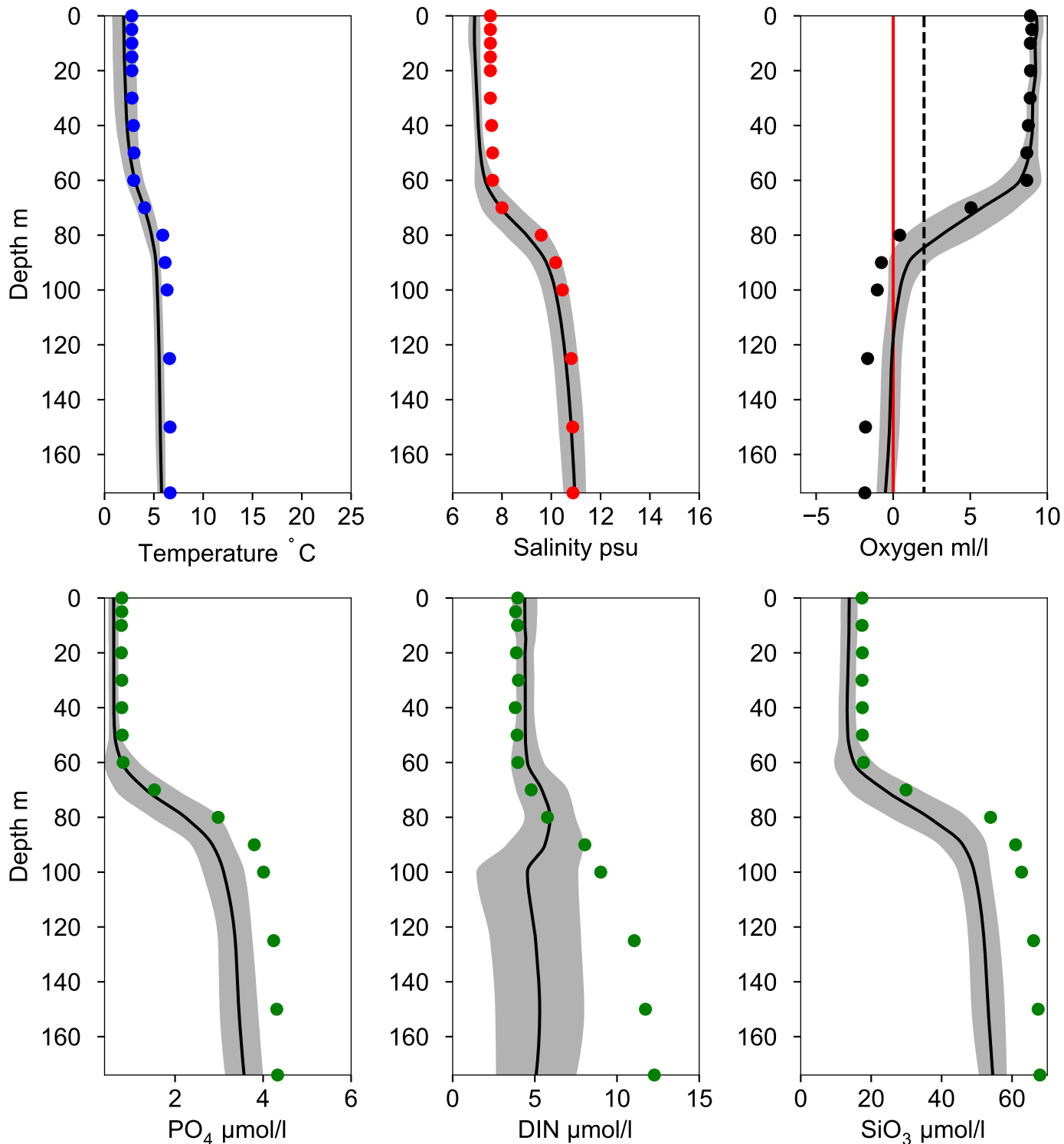


OXYGEN IN BOTTOM WATER (depth >= 150 m)



Vertical profiles BY29 / LL19 March

— Mean 1991-2020 ■ St.Dev. ● 2024-03-09



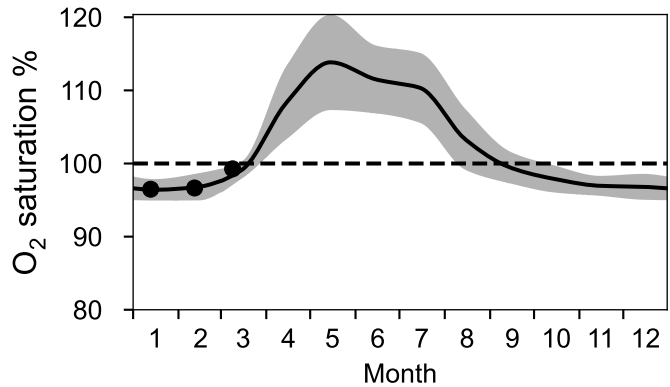
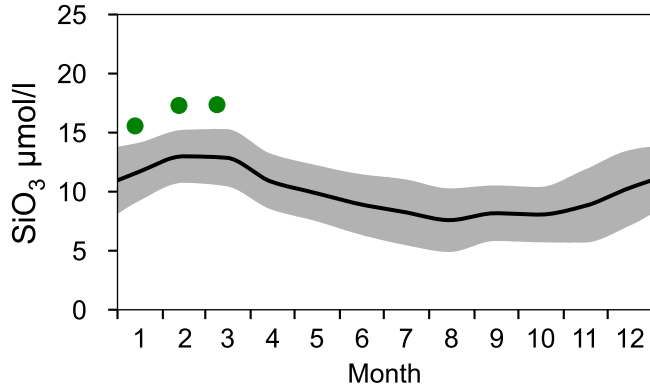
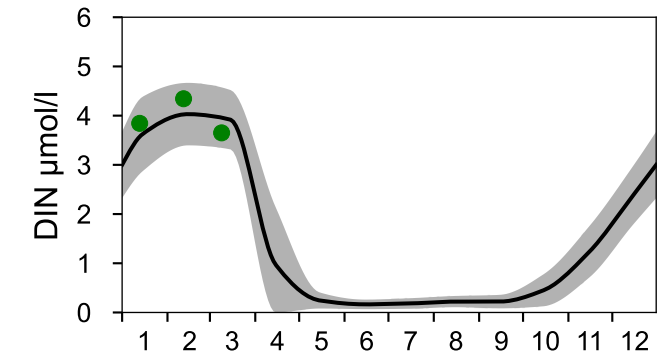
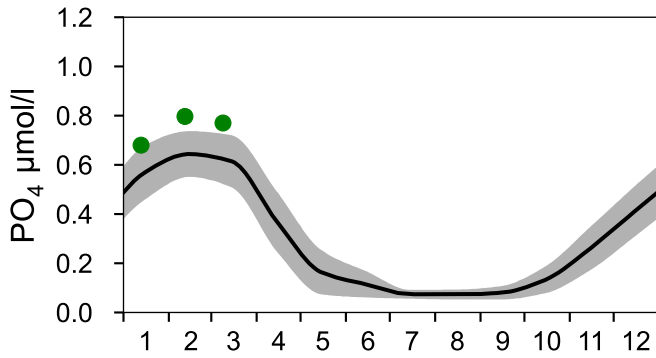
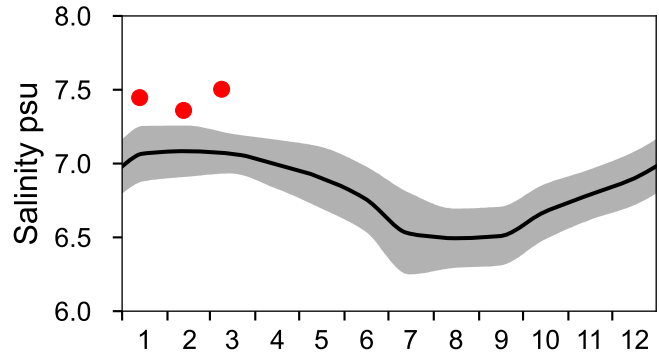
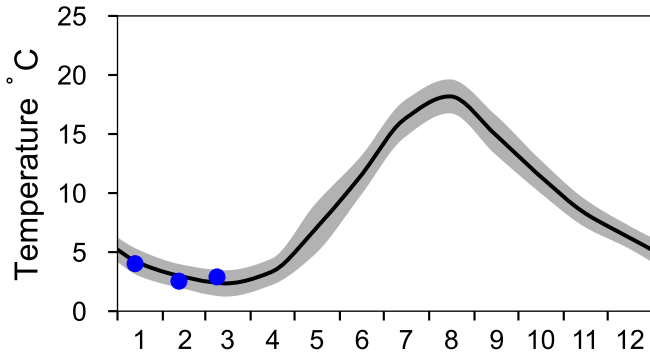
STATION BY20 FÄRÖDJ SURFACE WATER (0-10 m)

Annual Cycles

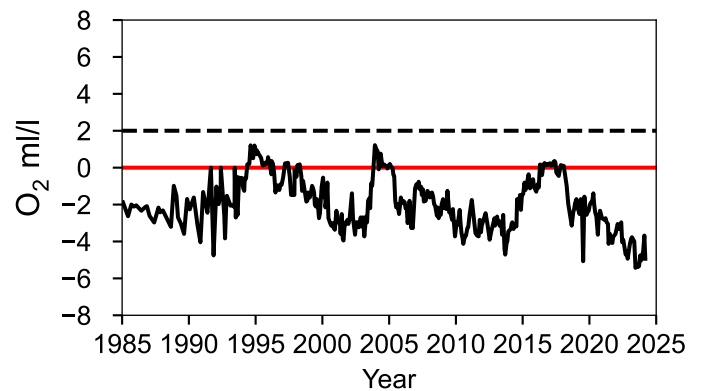
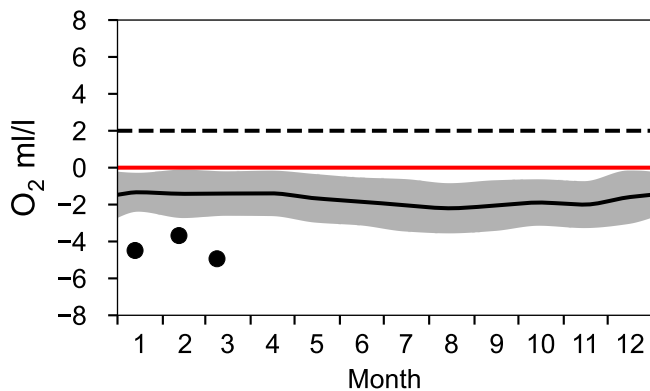
— Mean 1991-2020

■ St.Dev.

● 2024

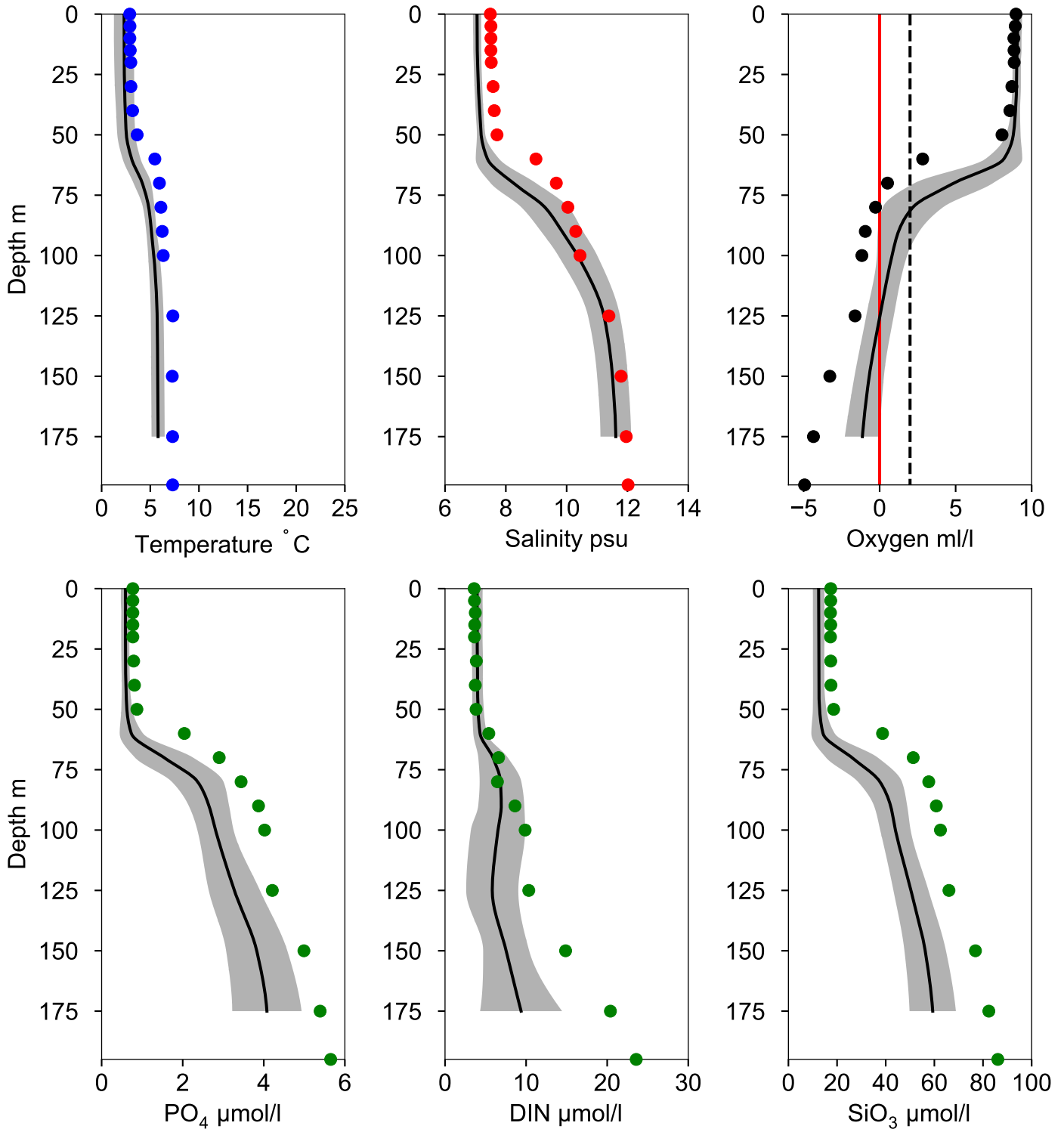


OXYGEN IN BOTTOM WATER (depth >= 175 m)



Vertical profiles BY20 FÅRÖDJ March

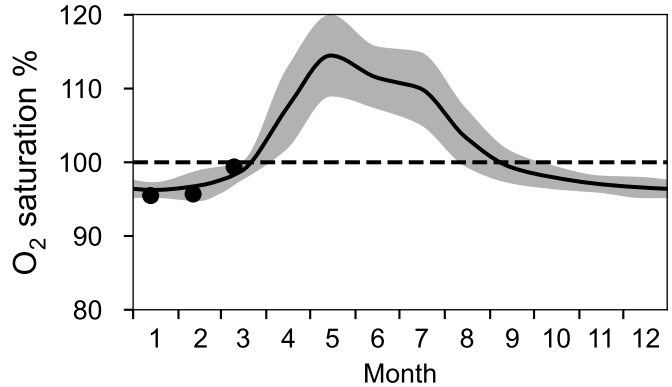
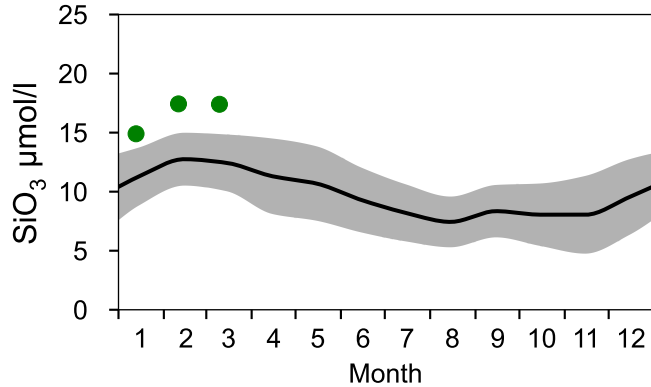
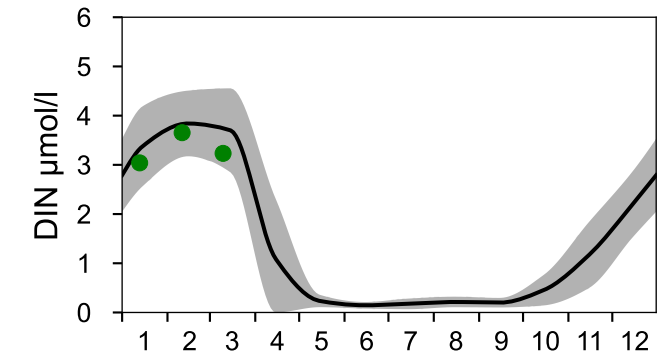
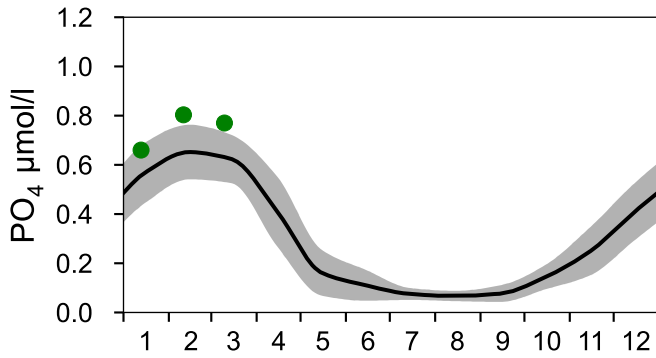
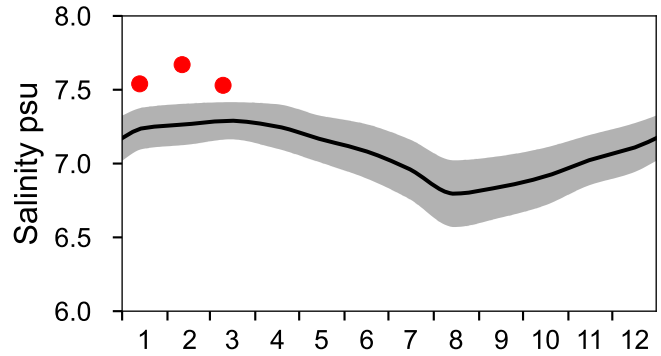
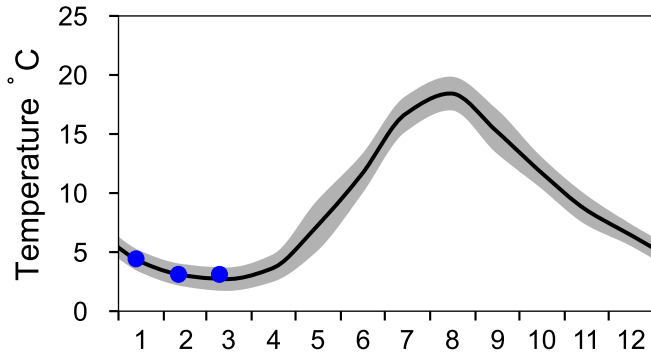
— Mean 1991-2020 St.Dev. ● 2024-03-09



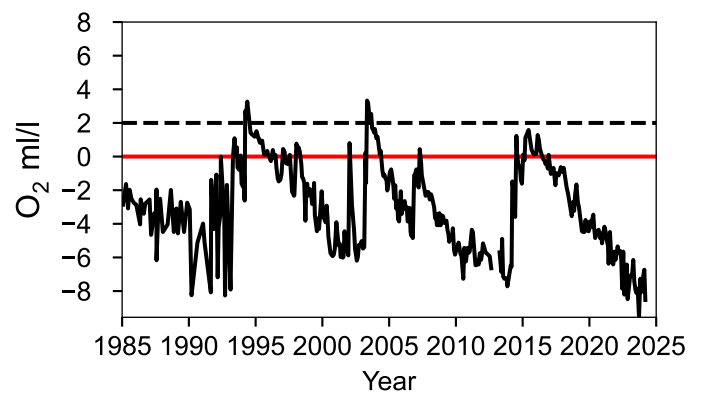
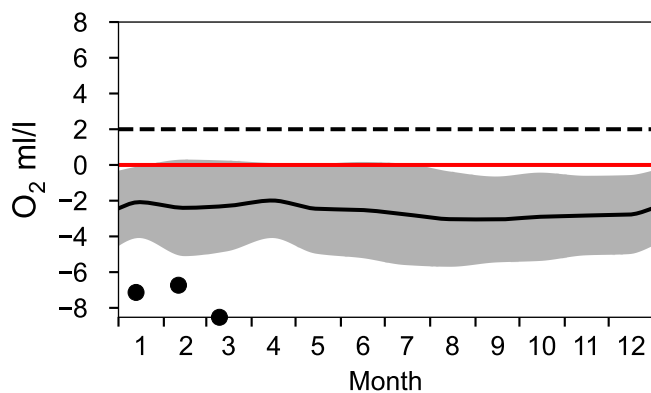
STATION BY15 GOTLANDSDJ SURFACE WATER (0-10 m)

Annual Cycles

— Mean 1991-2020 St.Dev. ● 2024

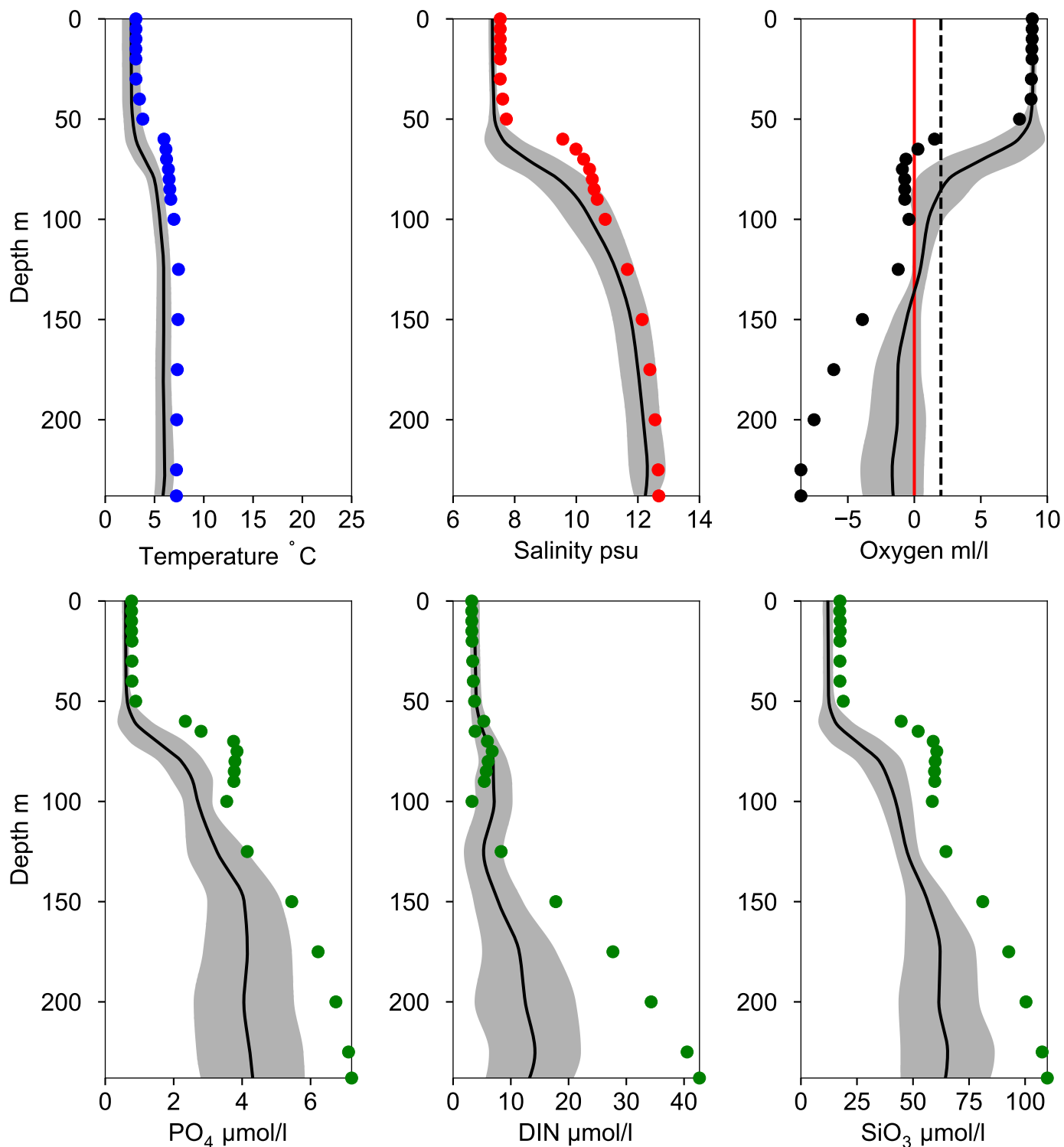


OXYGEN IN BOTTOM WATER (depth >= 225 m)



Vertical profiles BY15 GOTLANDSDJ March

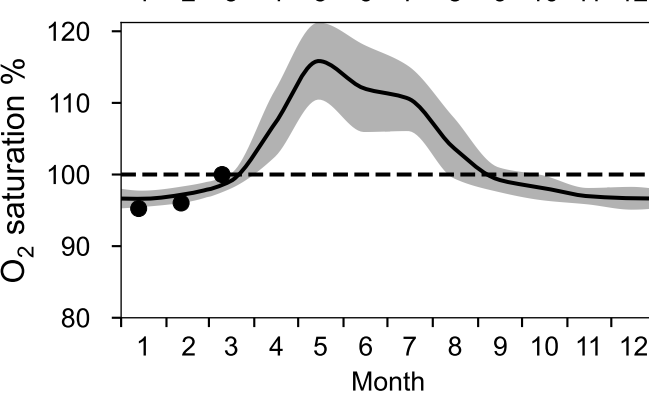
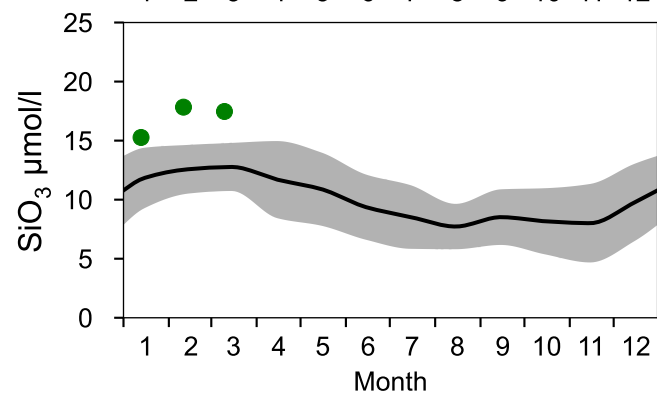
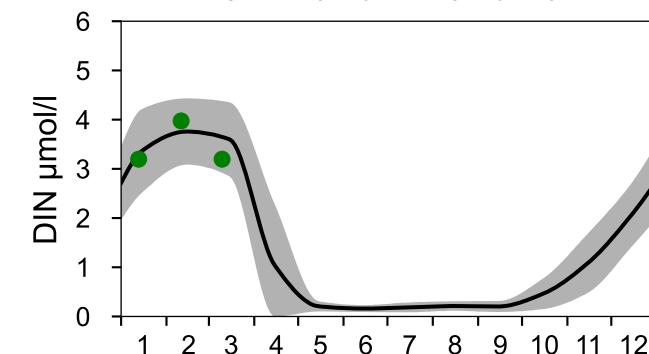
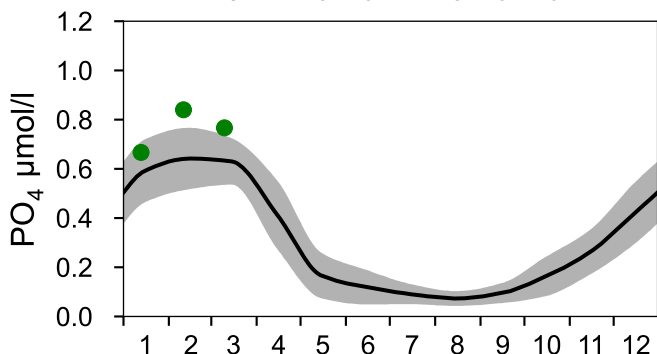
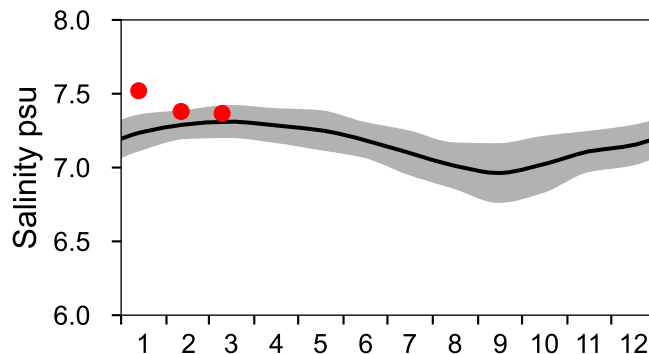
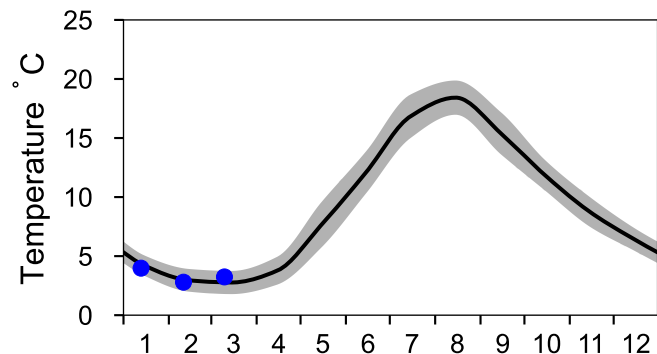
— Mean 1991-2020 St.Dev. ● 2024-03-10



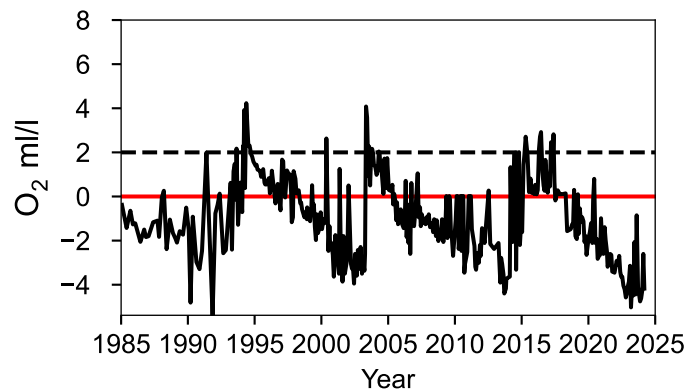
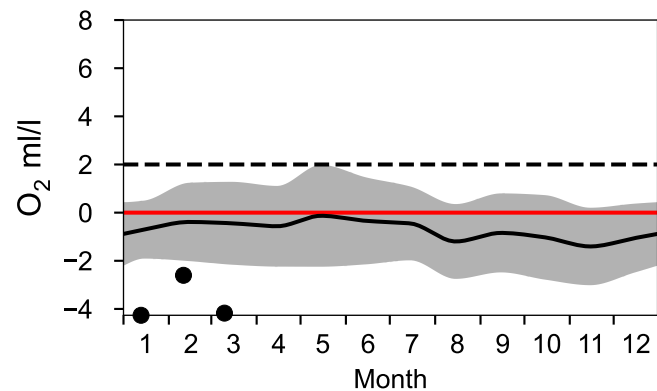
STATION BY10 SURFACE WATER (0-10 m)

Annual Cycles

— Mean 1991-2020 St.Dev. ● 2024

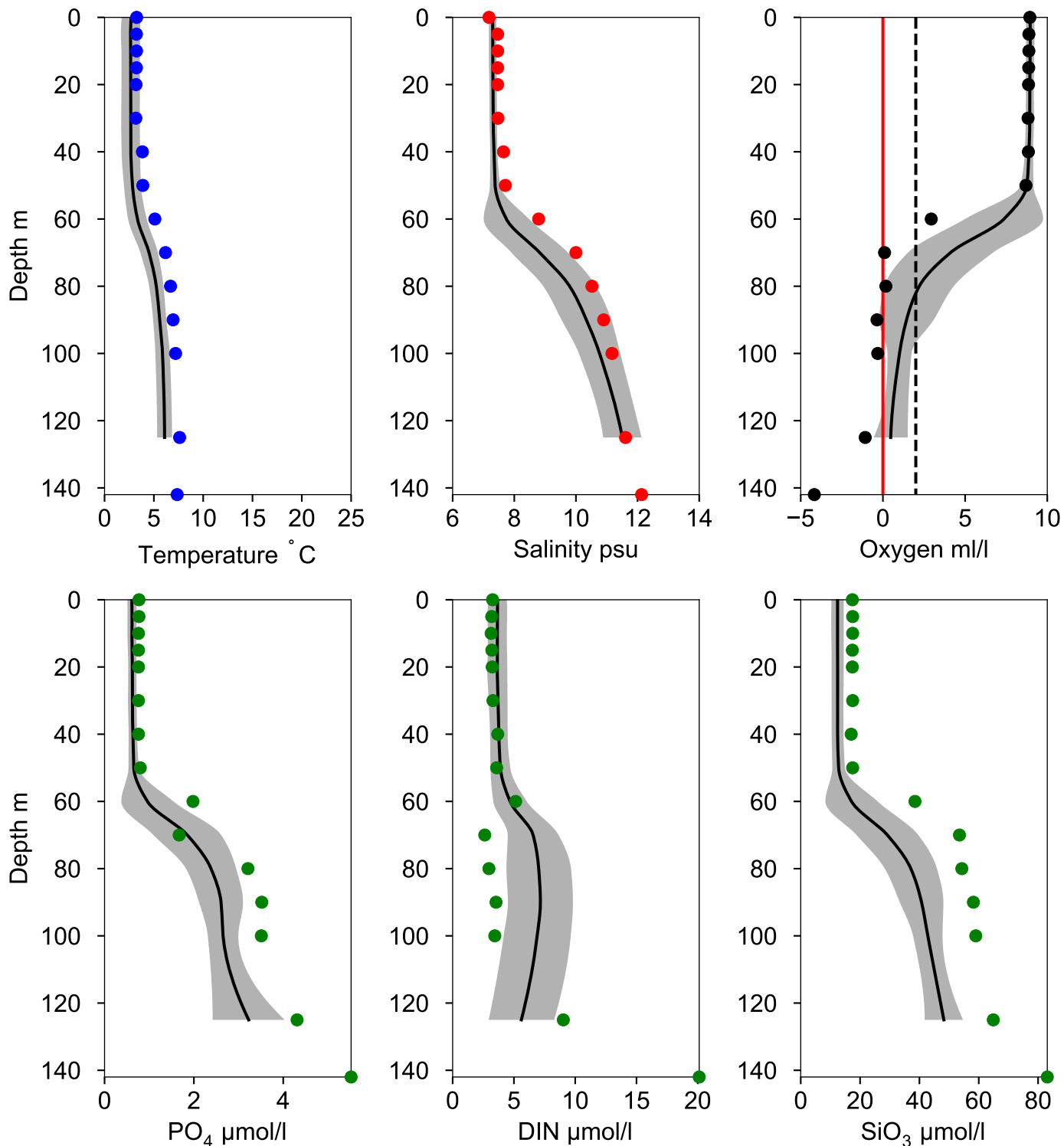


OXYGEN IN BOTTOM WATER (depth >= 125 m)



Vertical profiles BY10 March

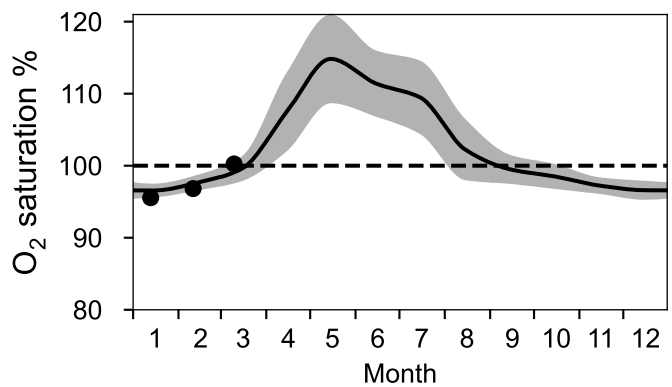
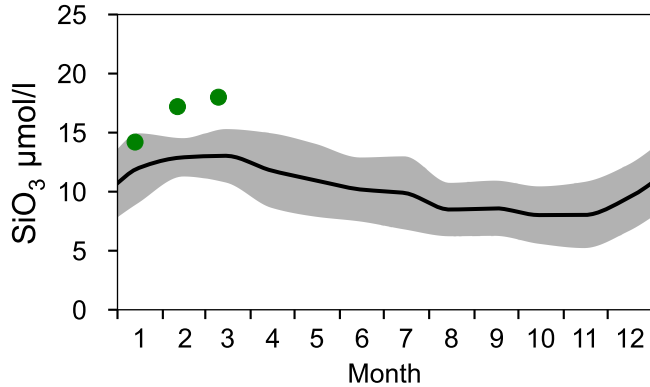
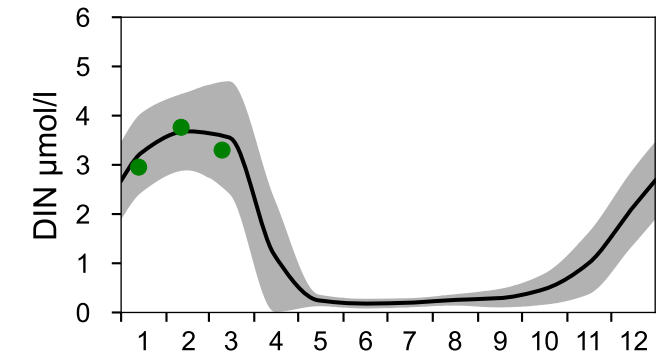
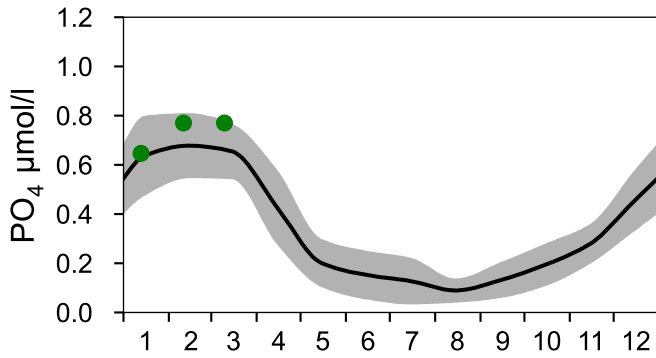
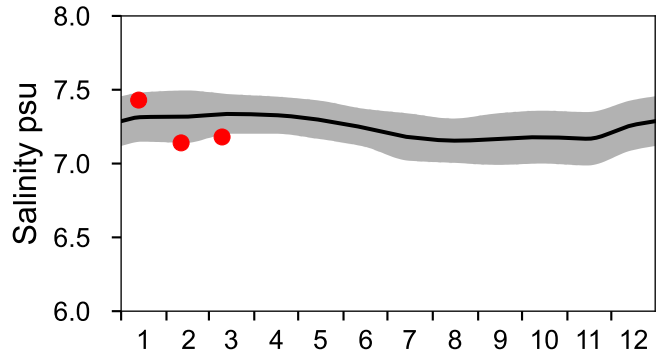
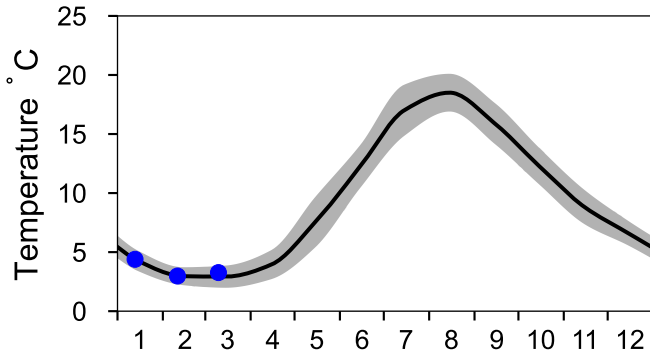
— Mean 1991-2020 St.Dev. ● 2024-03-10



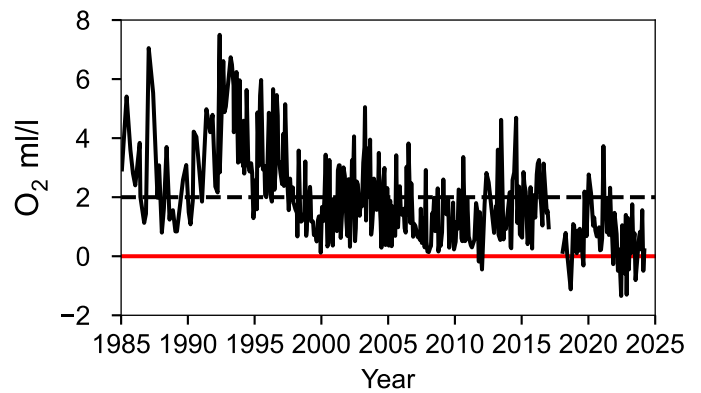
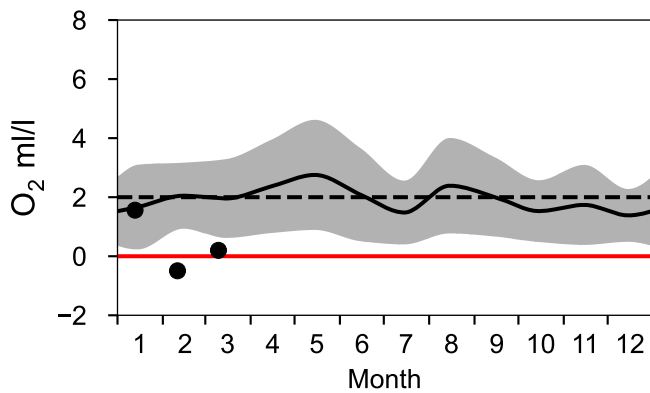
STATION BCS III-10 SURFACE WATER (0-10 m)

Annual Cycles

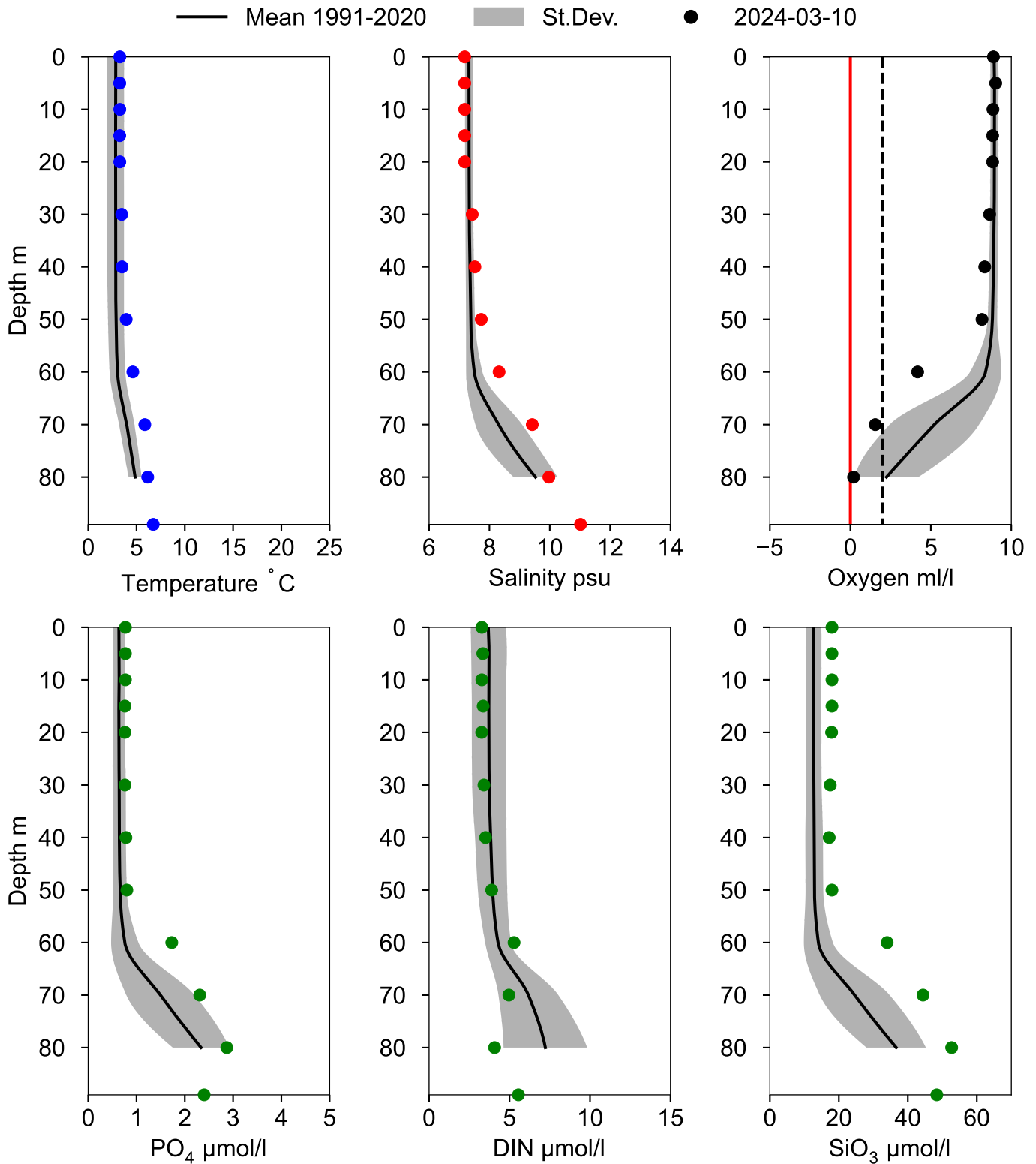
— Mean 1991-2020 St.Dev. ● 2024



OXYGEN IN BOTTOM WATER (depth >= 80 m)



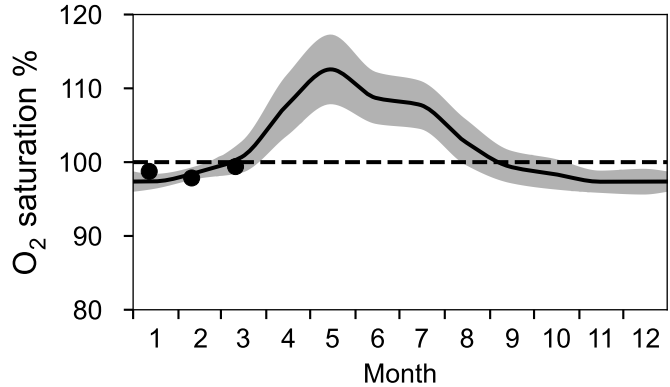
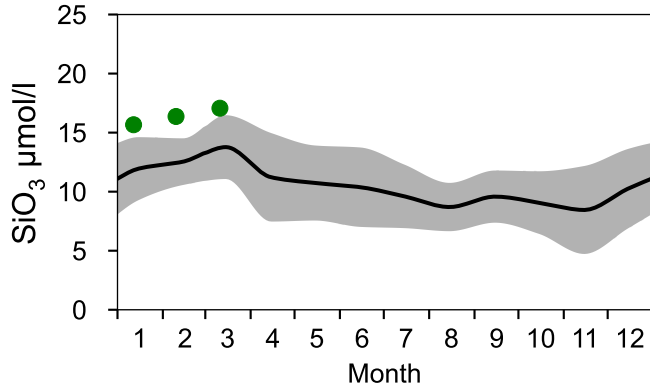
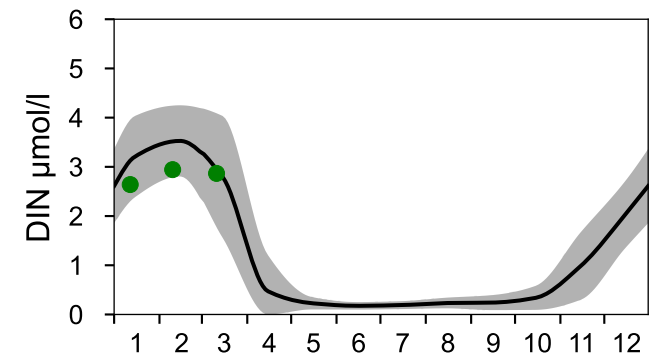
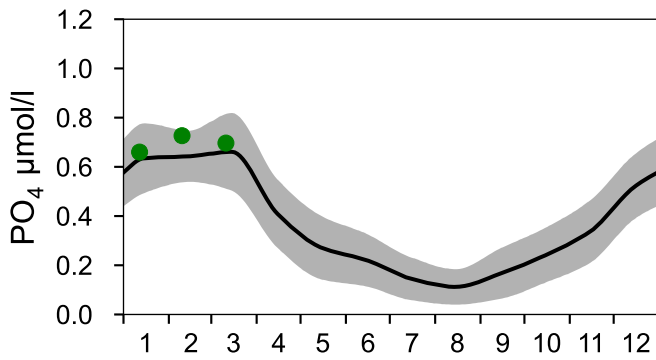
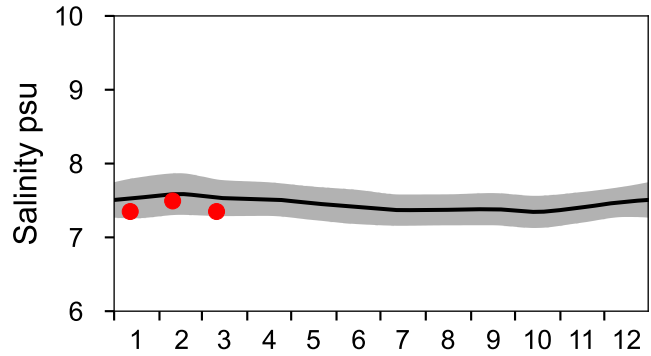
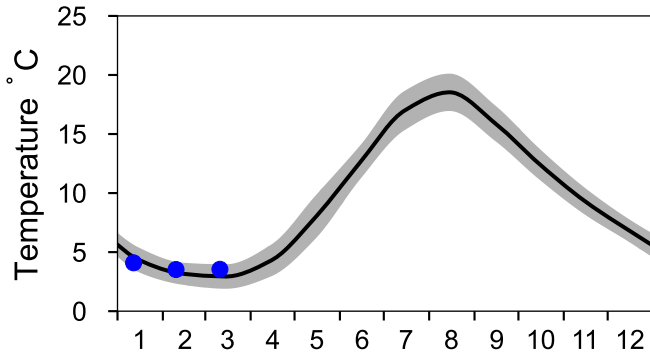
Vertical profiles BCS III-10 March



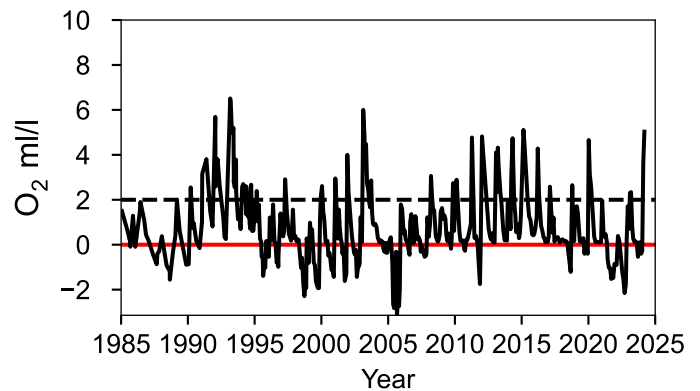
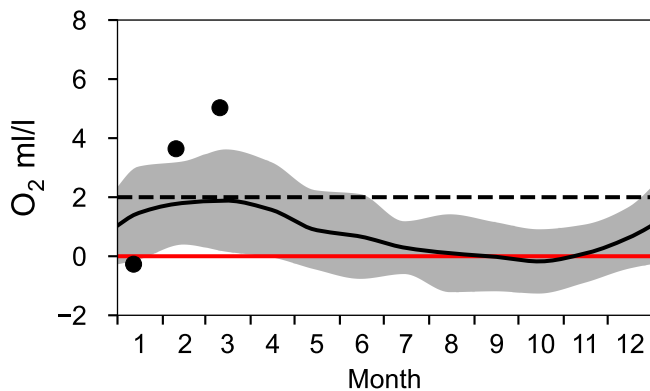
STATION BY5 BORNHOLMSDJ SURFACE WATER (0-10 m)

Annual Cycles

— Mean 1991-2020 St.Dev. ● 2024

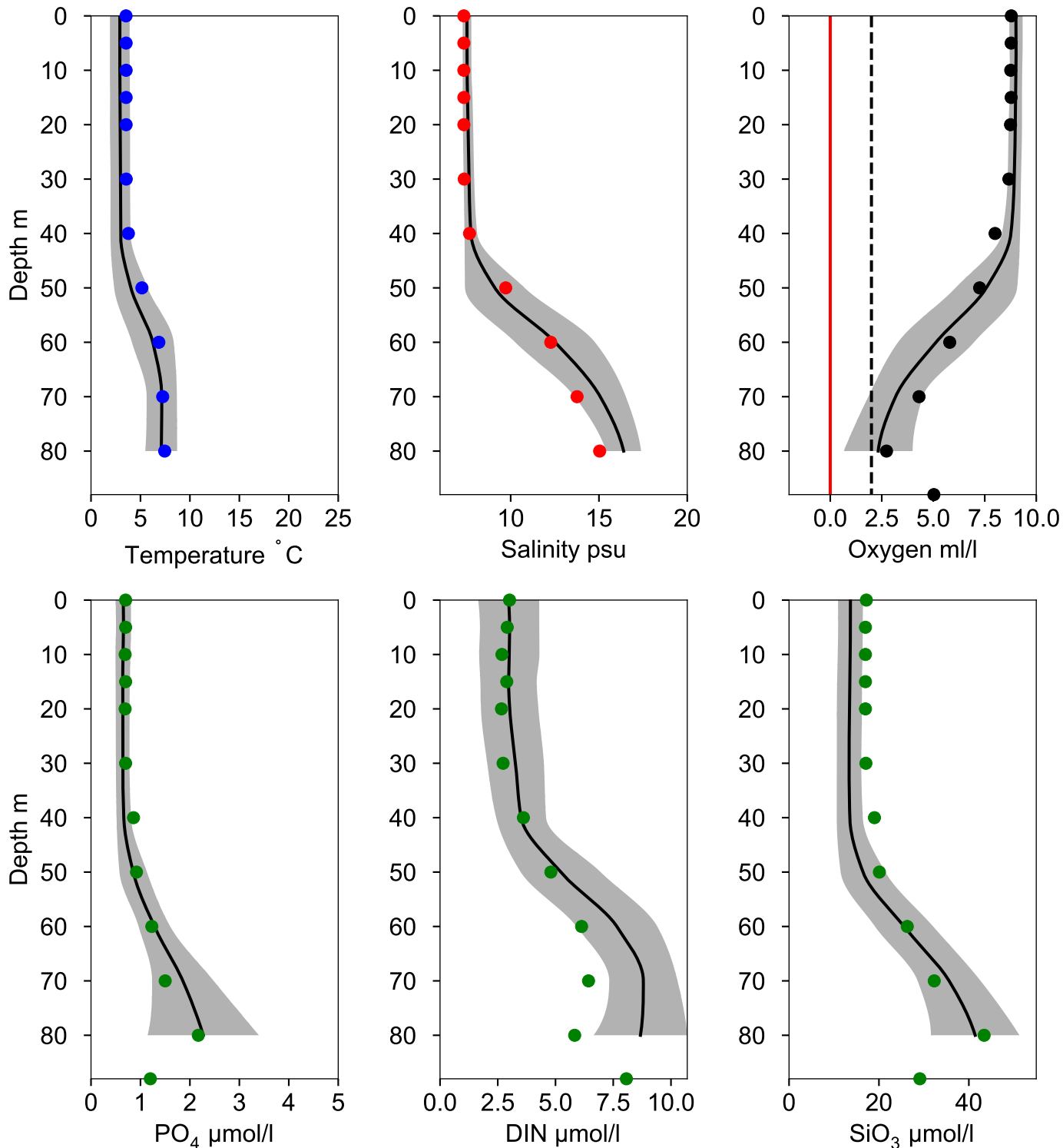


OXYGEN IN BOTTOM WATER (depth >= 80 m)



Vertical profiles BY5 BORNHOLMSDJ March

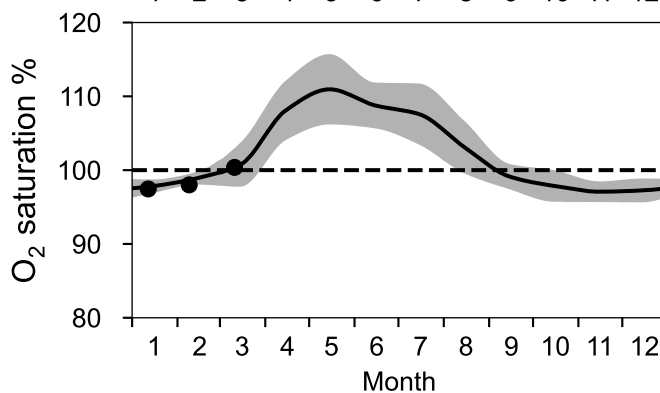
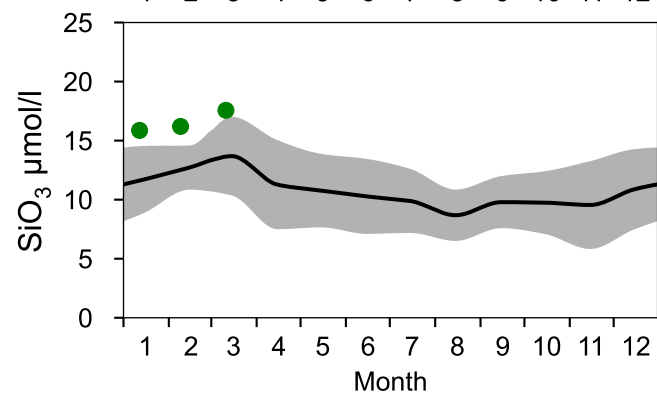
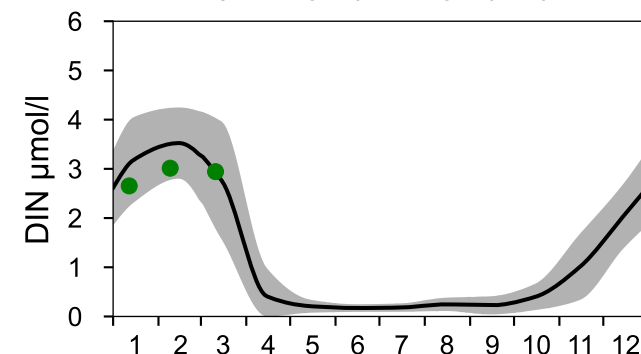
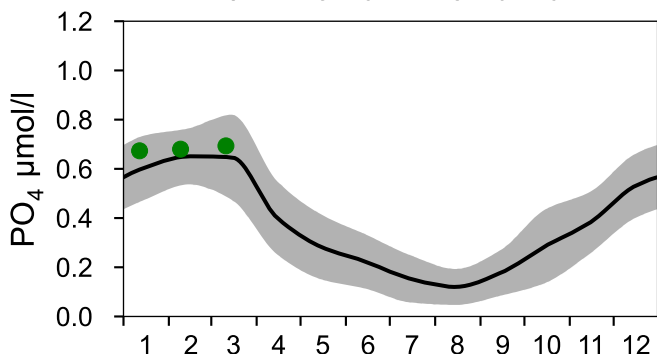
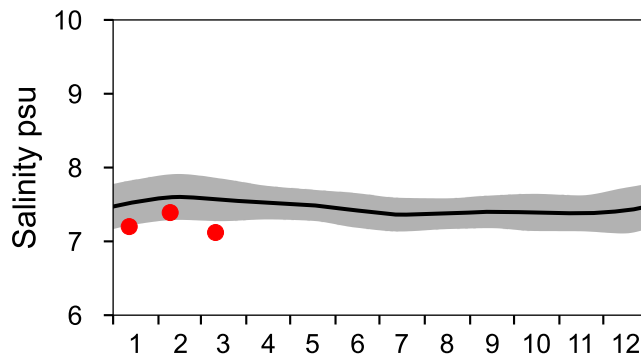
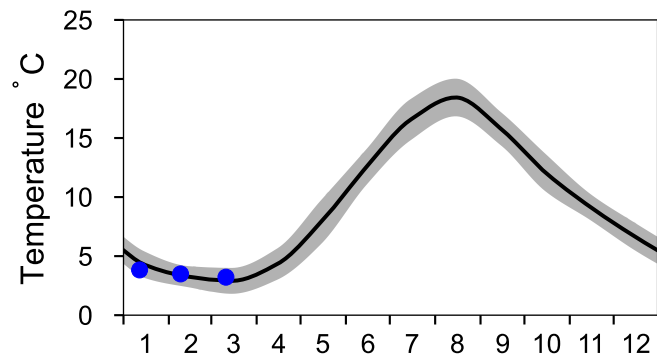
— Mean 1991-2020 St.Dev. ● 2024-03-11



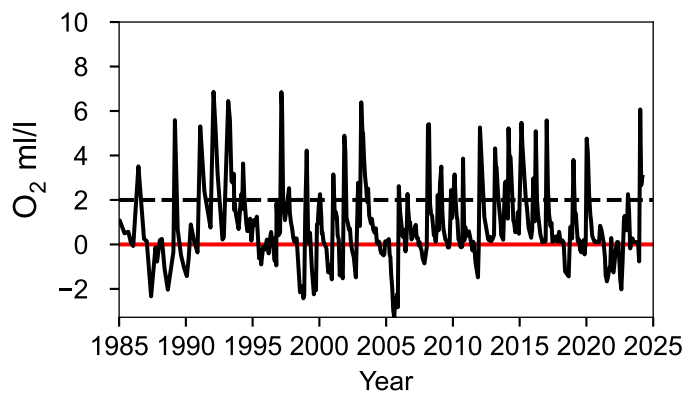
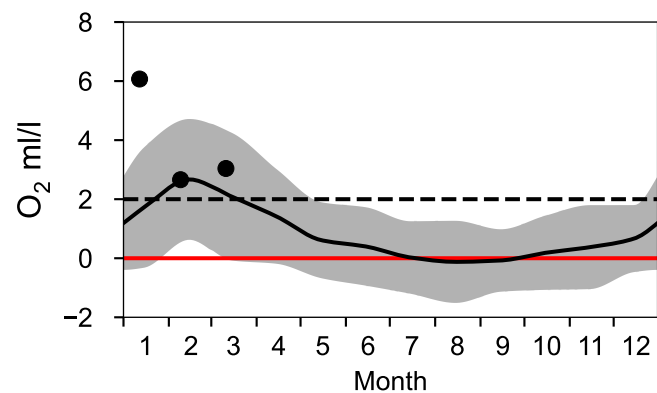
STATION BY4 CHRISTIANSÖ SURFACE WATER (0-10 m)

Annual Cycles

— Mean 1991-2020 St.Dev. ● 2024

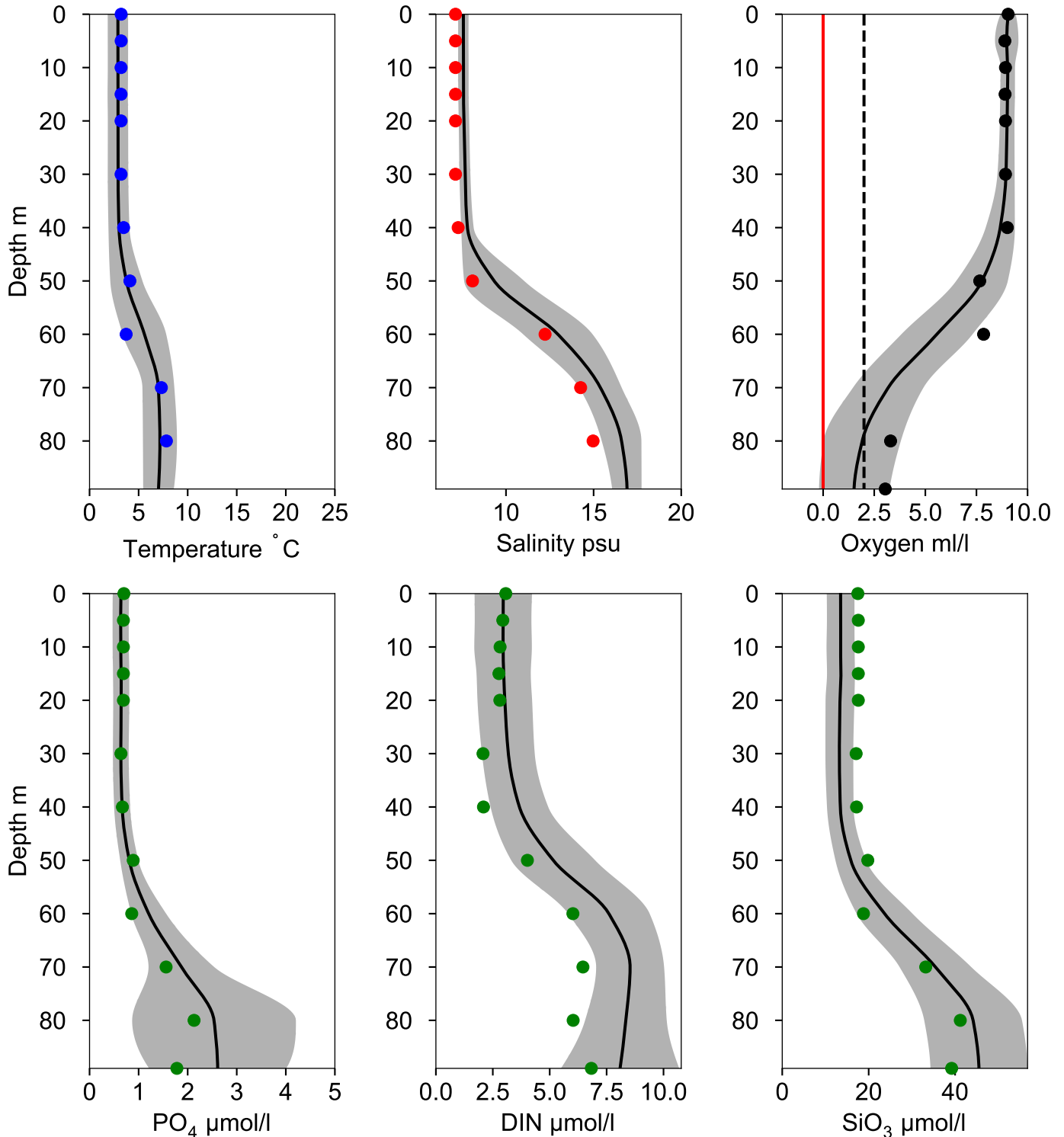


OXYGEN IN BOTTOM WATER (depth >= 80 m)



Vertical profiles BY4 CHRISTIANSÖ March

— Mean 1919-2020 St.Dev. ● 2024-03-11



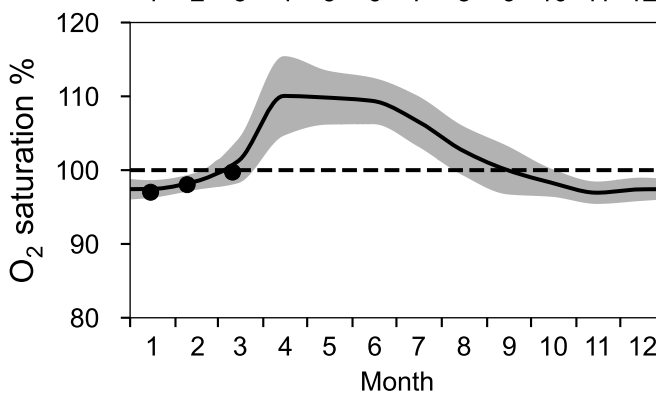
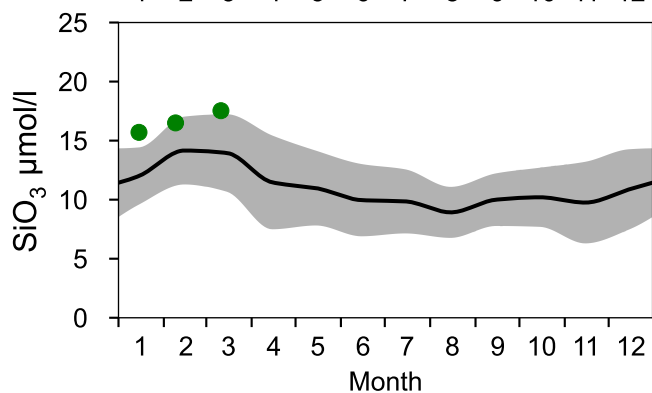
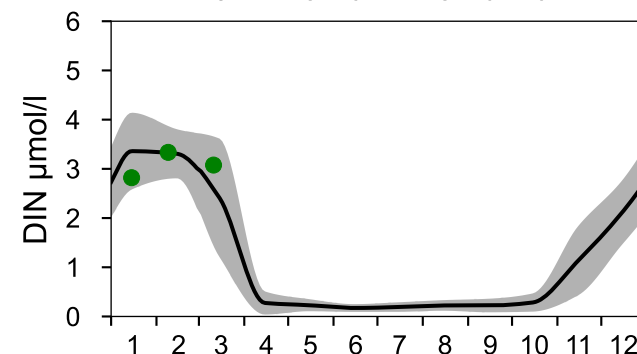
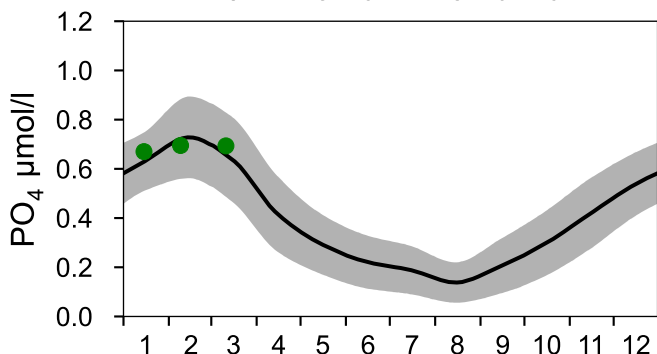
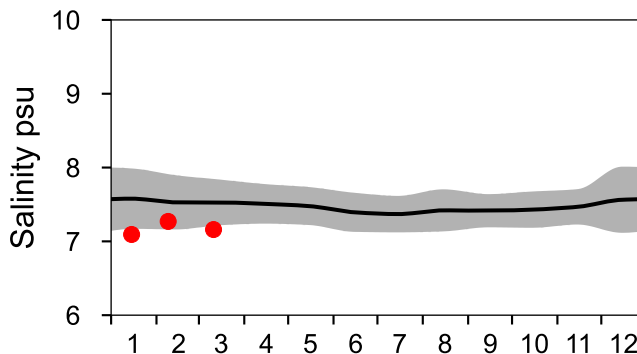
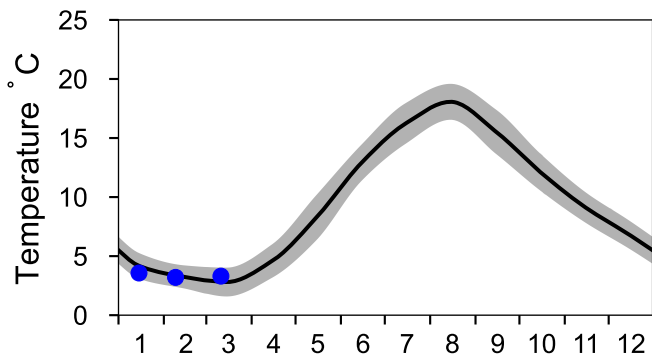
STATION HANÖBUKTEN SURFACE WATER (0-10 m)

Annual Cycles

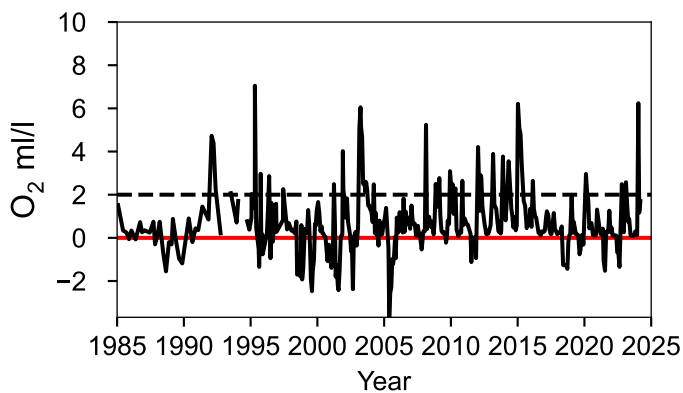
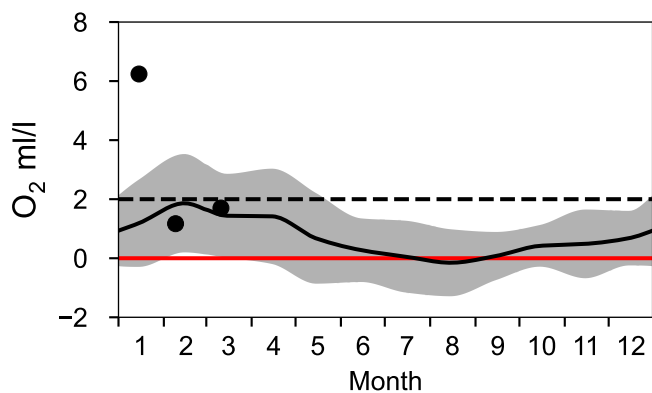
— Mean 1991-2020

■ St.Dev.

● 2024

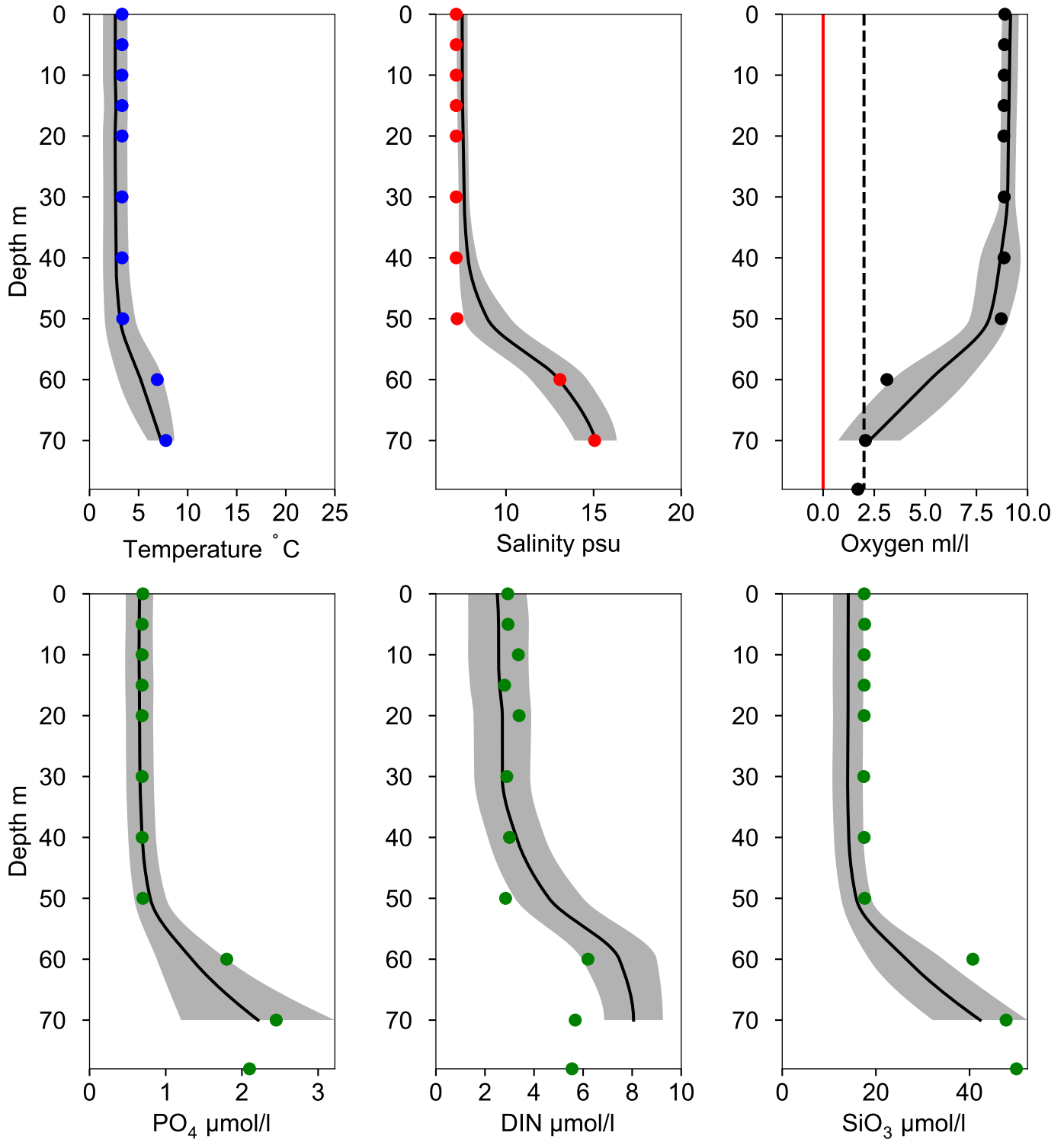


OXYGEN IN BOTTOM WATER (depth >= 70 m)



Vertical profiles HANÖBUKTEN March

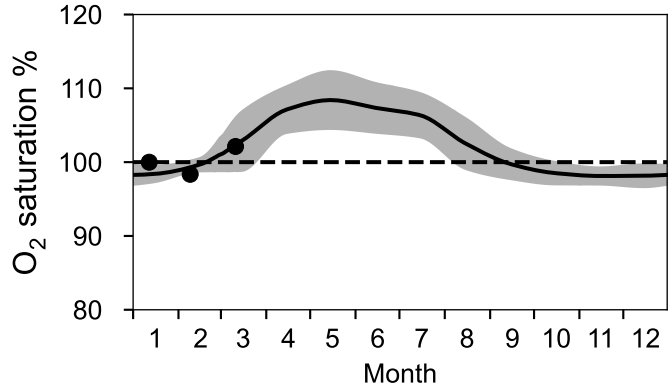
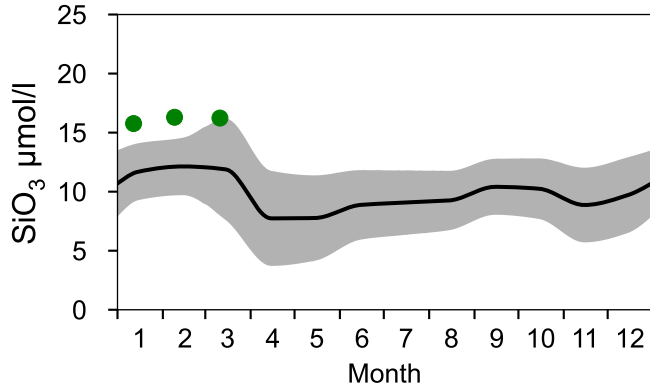
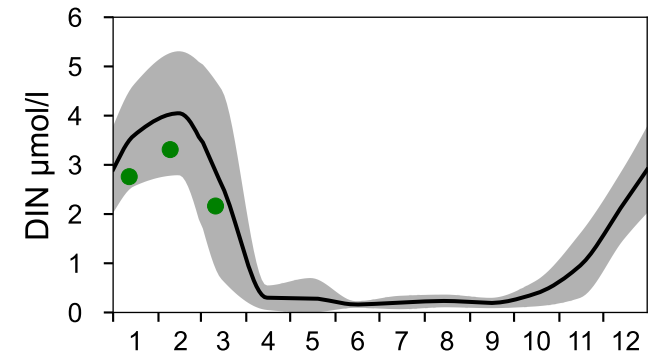
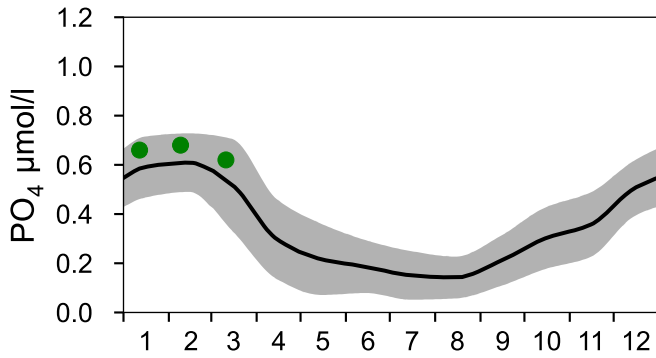
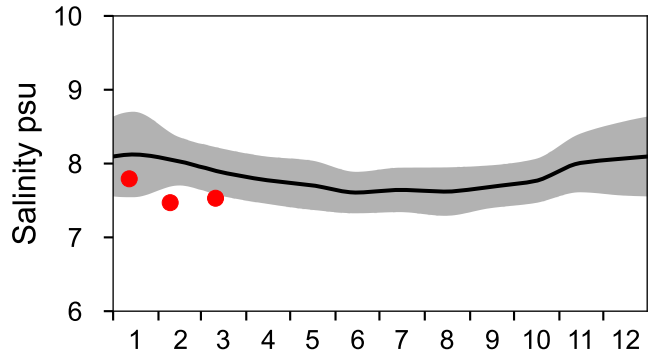
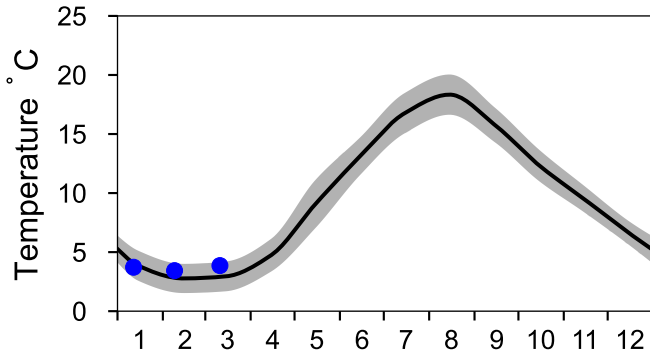
— Mean 1919-2020 St.Dev. ● 2024-03-11



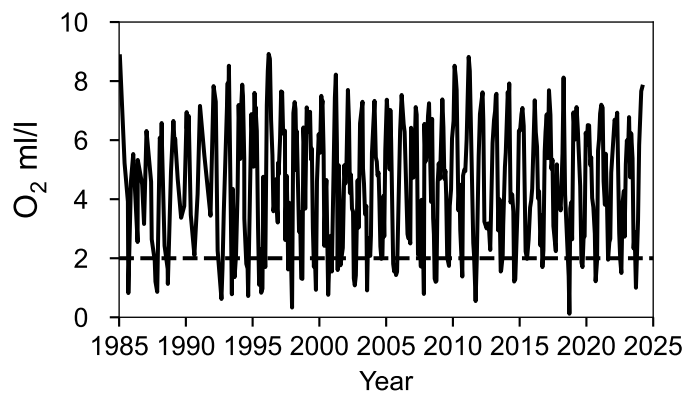
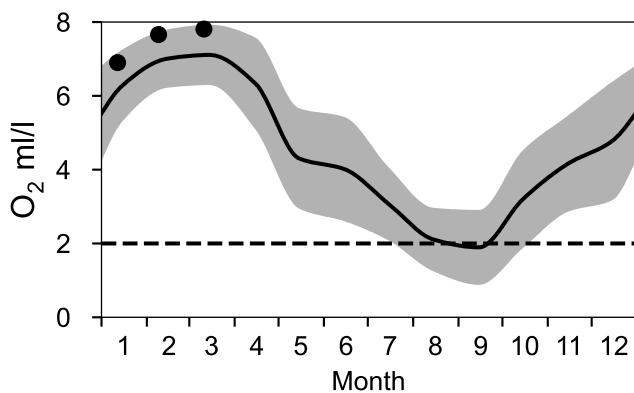
STATION BY2 ARKONA SURFACE WATER (0-10 m)

Annual Cycles

— Mean 1991-2020 St.Dev. ● 2024

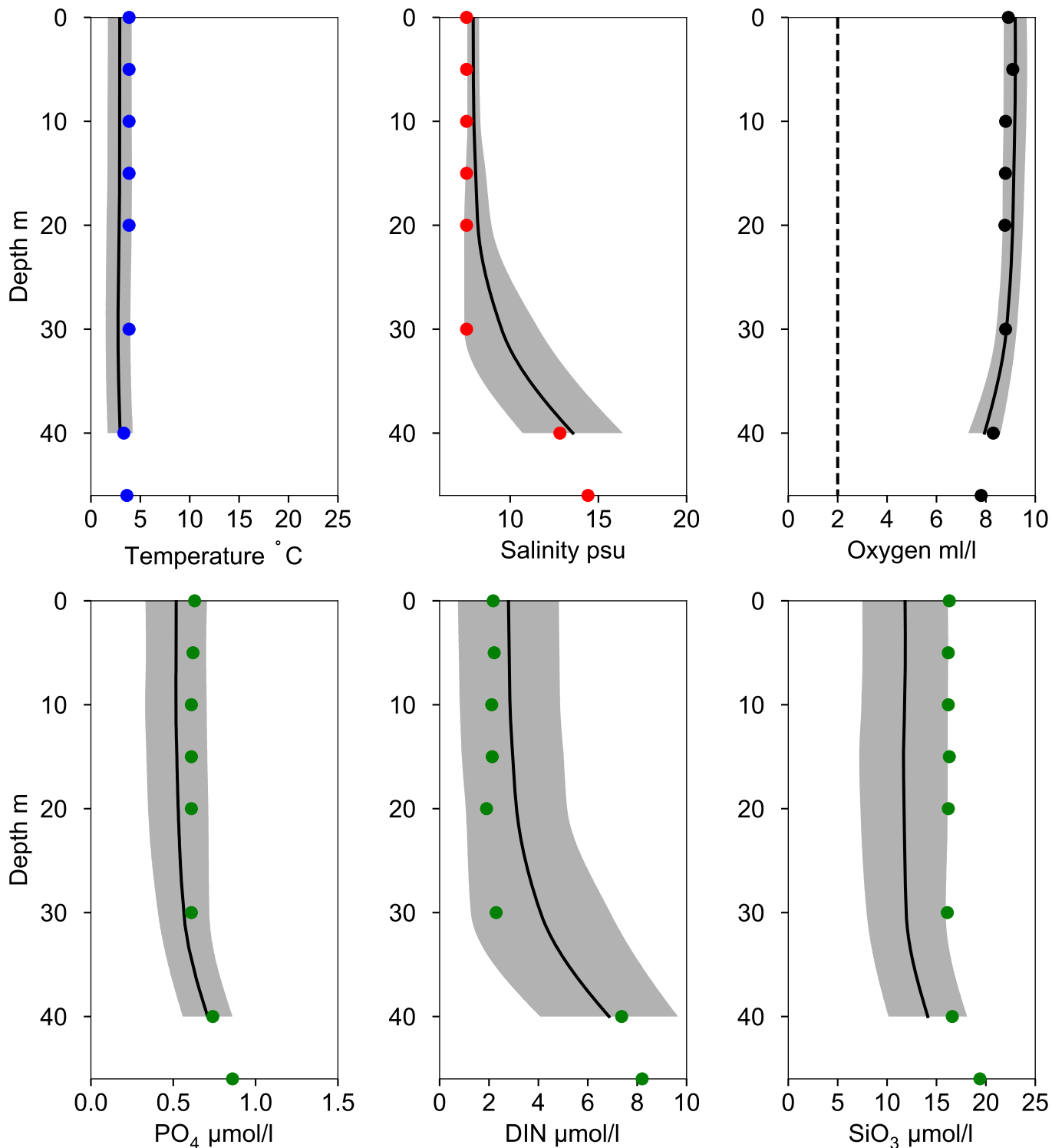


OXYGEN IN BOTTOM WATER (depth >= 40 m)



Vertical profiles BY2 ARKONA March

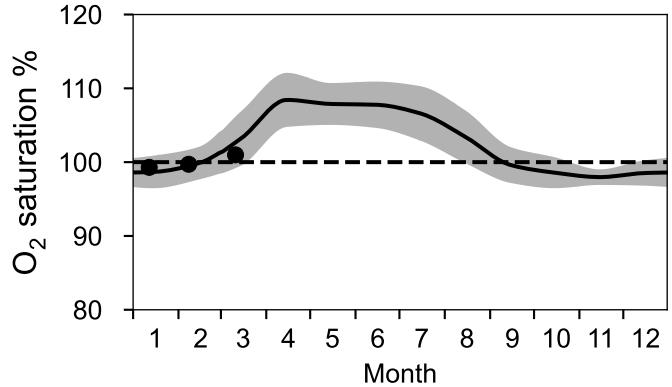
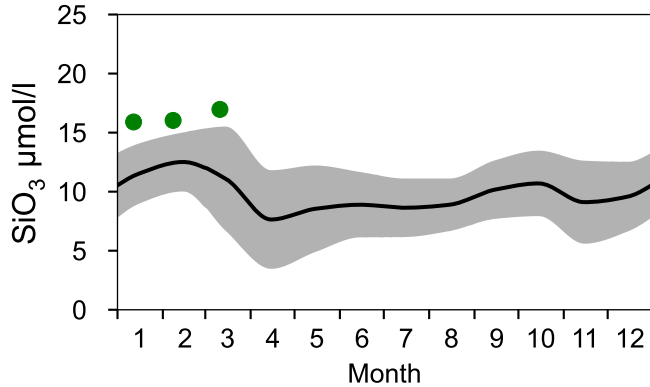
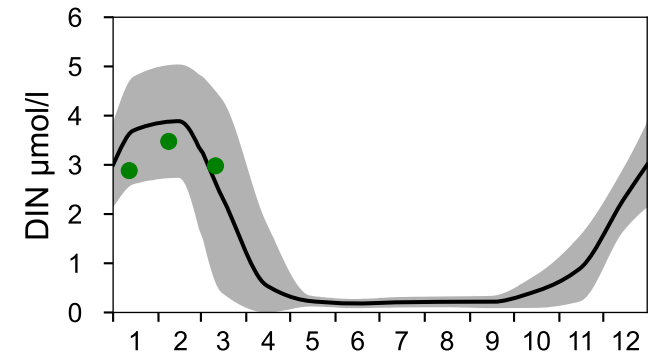
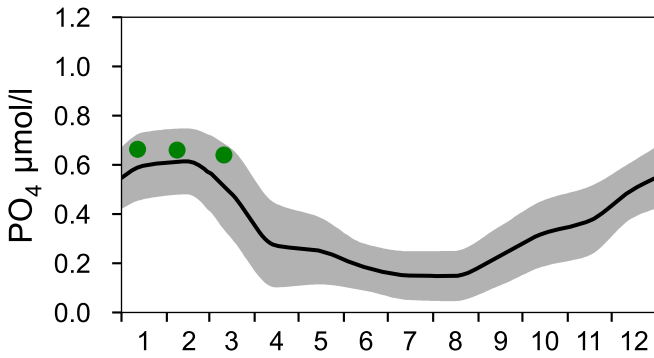
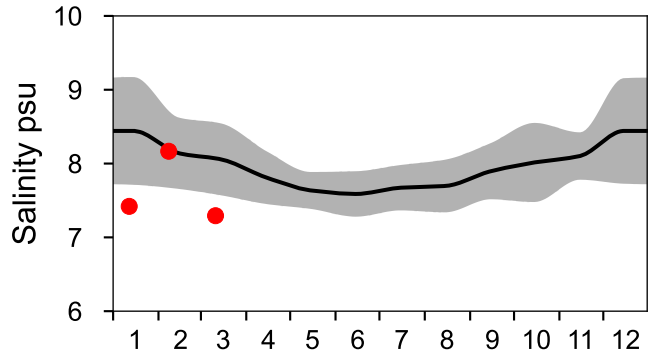
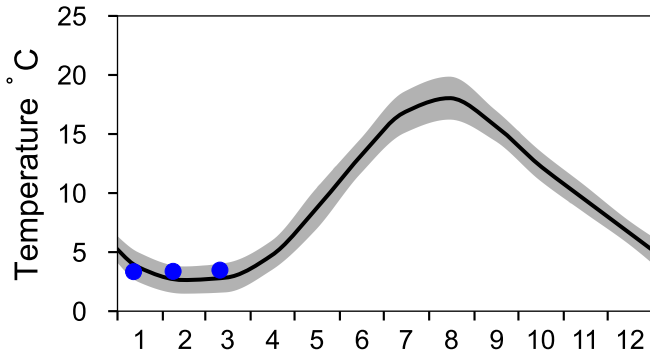
— Mean 1919-2020 ■ St.Dev. ● 2024-03-11



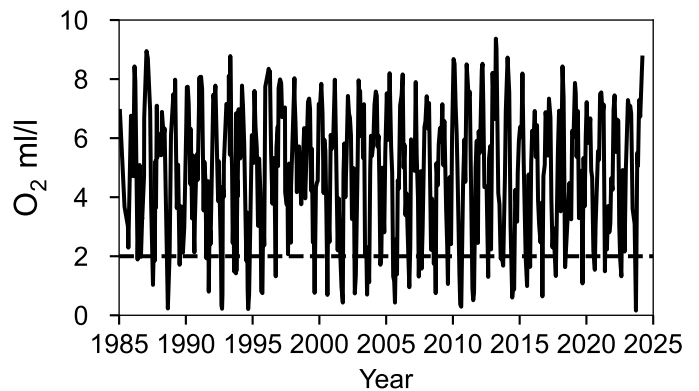
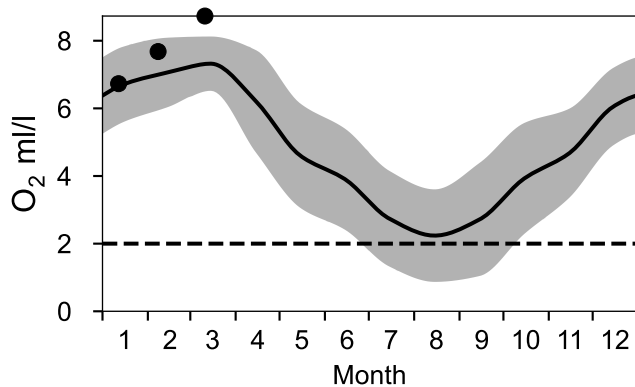
STATION BY1 SURFACE WATER (0-10 m)

Annual Cycles

— Mean 1991-2020 St.Dev. ● 2024

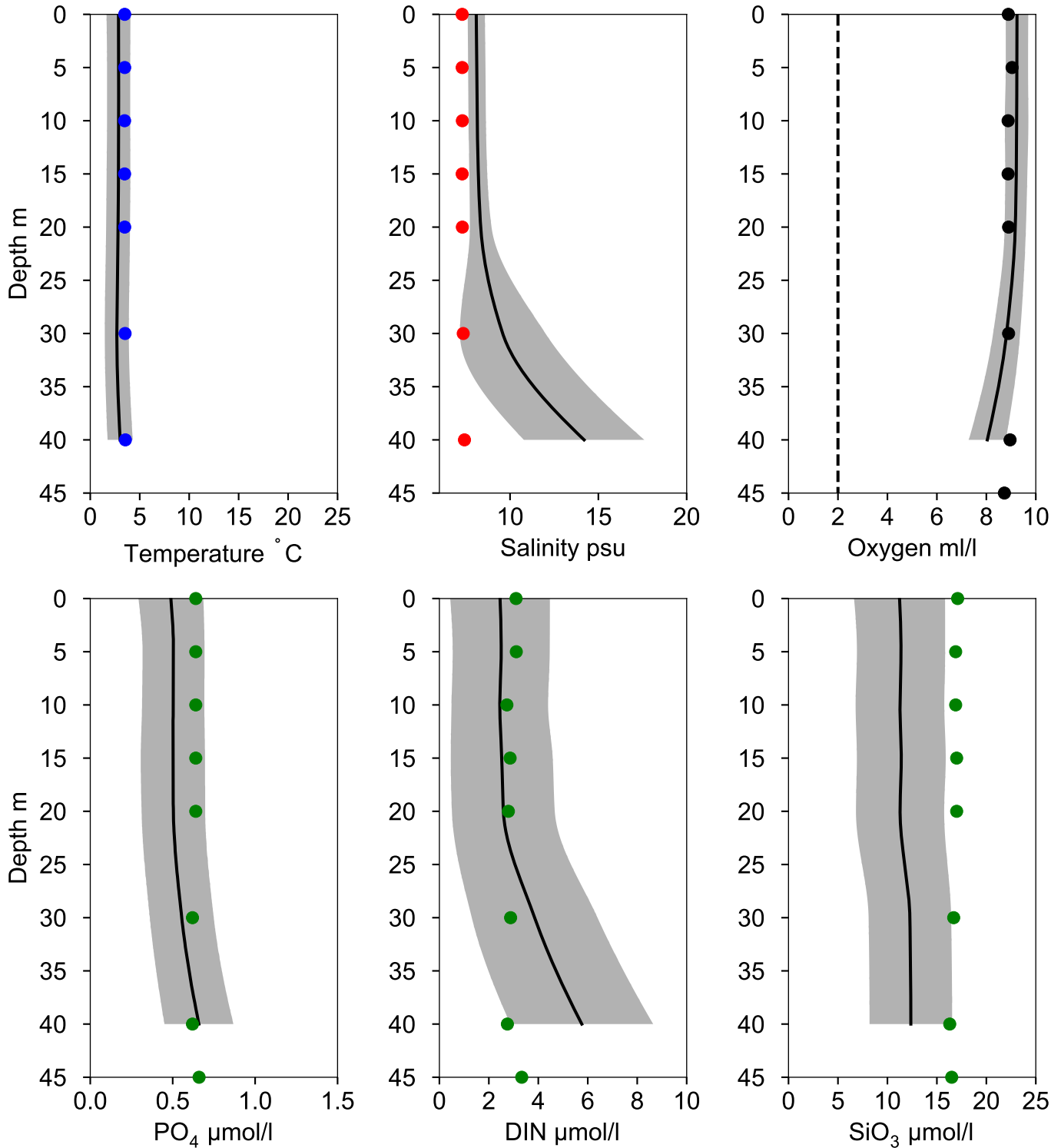


OXYGEN IN BOTTOM WATER (depth >= 39 m)



Vertical profiles BY1 March

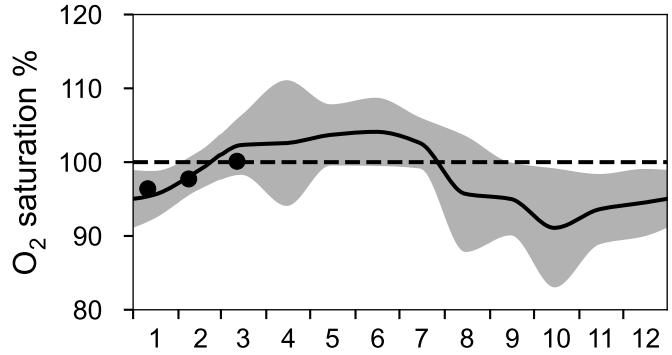
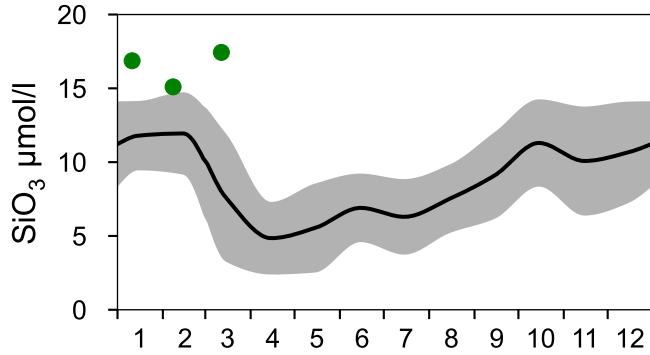
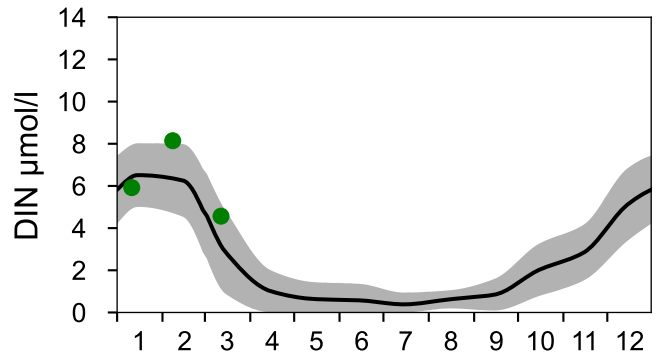
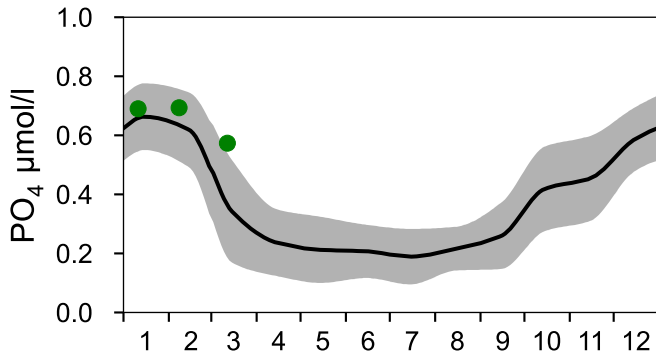
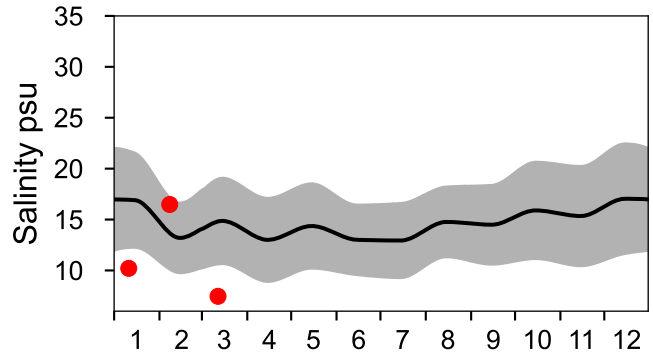
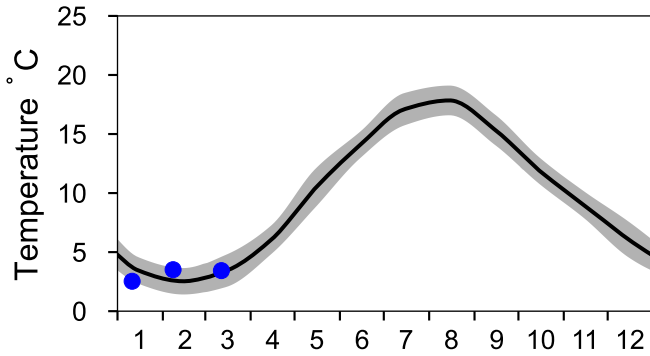
— Mean 1919-2020 St.Dev. ● 2024-03-11



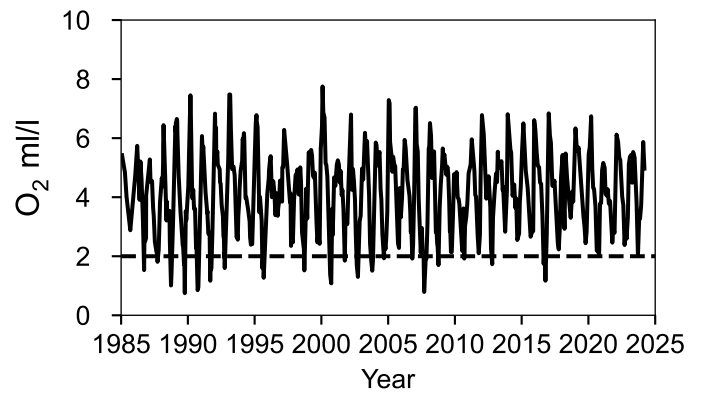
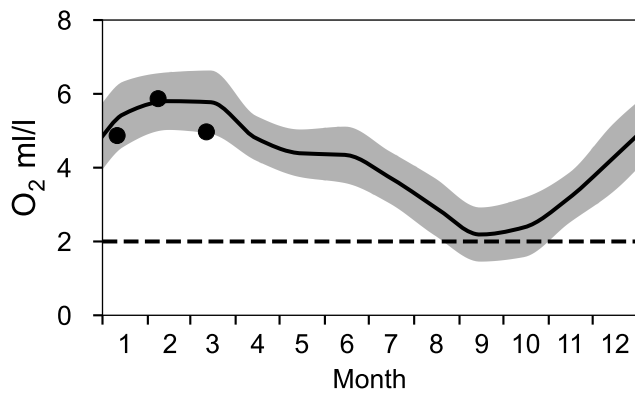
STATION W LANDSKRONA SURFACE WATER (0-10 m)

Annual Cycles

— Mean 1991-2020 St.Dev. ● 2024

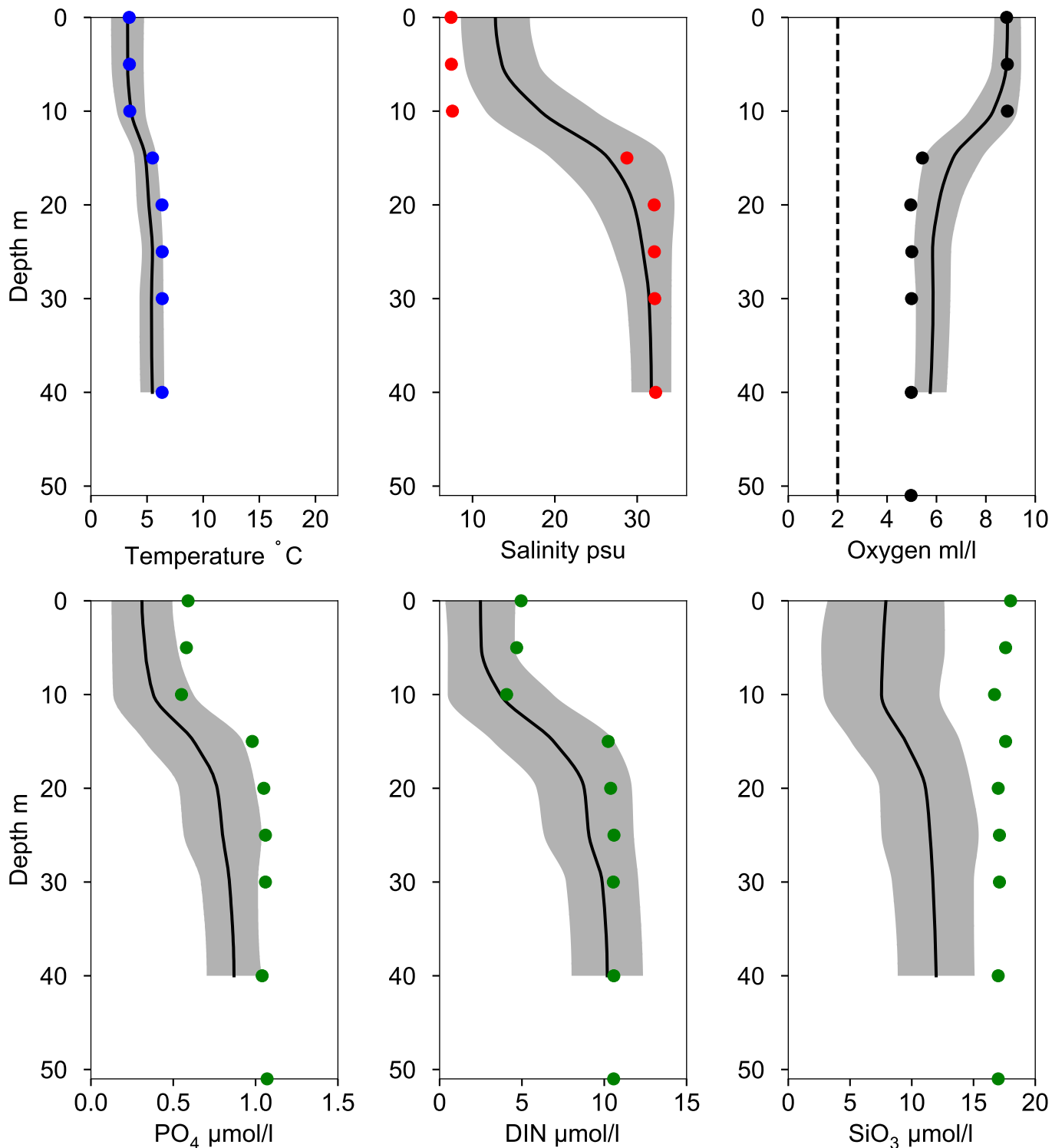


OXYGEN IN BOTTOM WATER (depth >= 40 m)



Vertical profiles W LANDSKRONA March

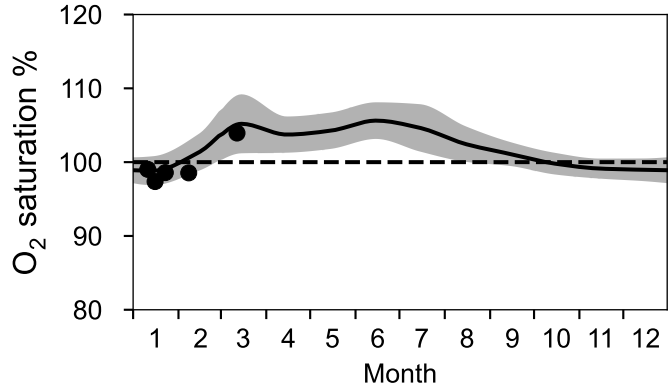
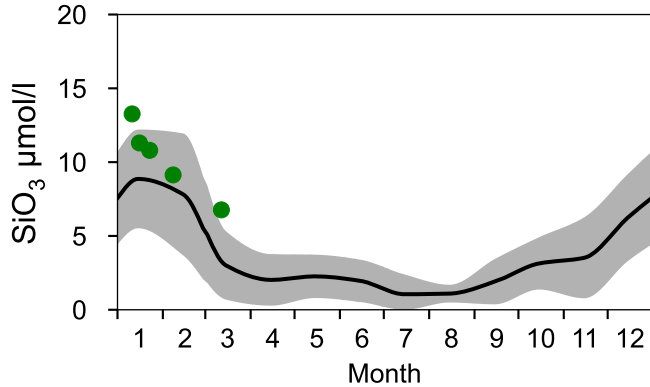
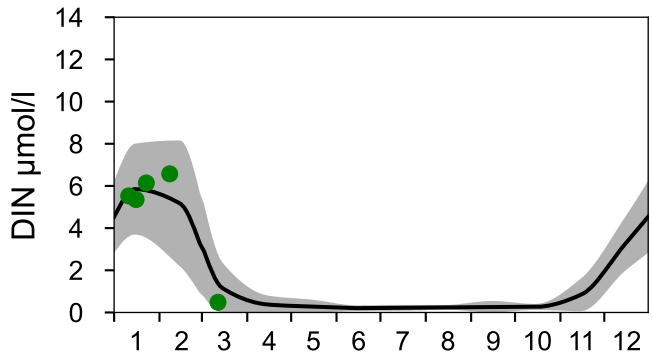
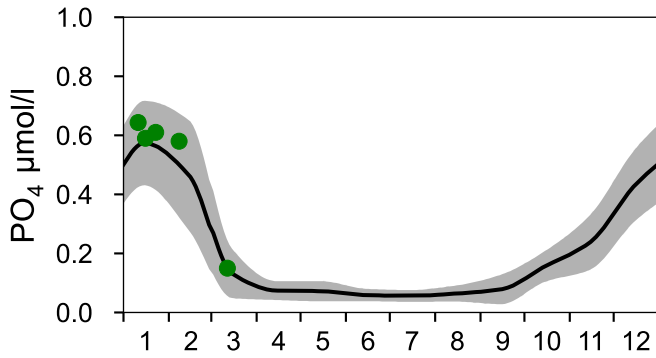
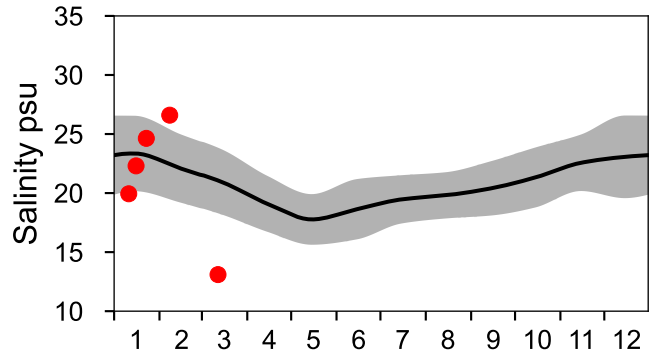
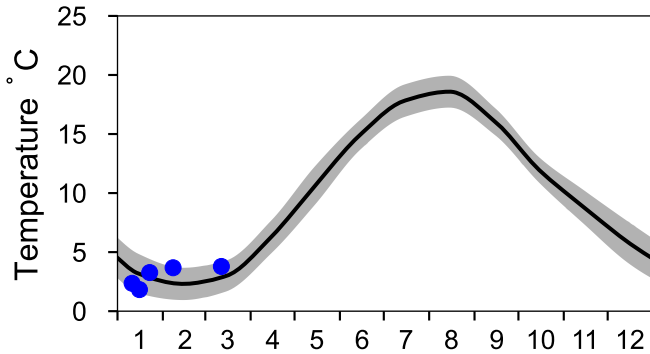
— Mean 1919-2020 St.Dev. ● 2024-03-12



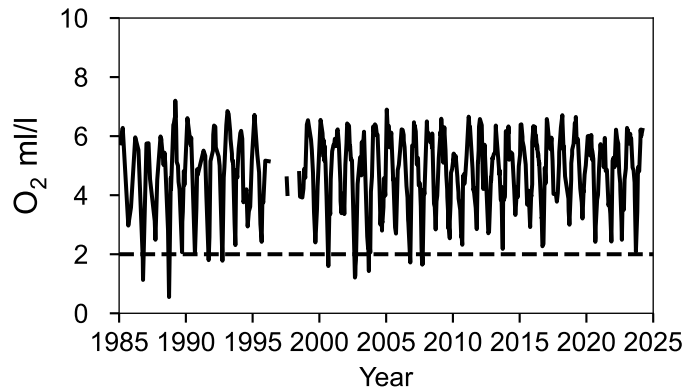
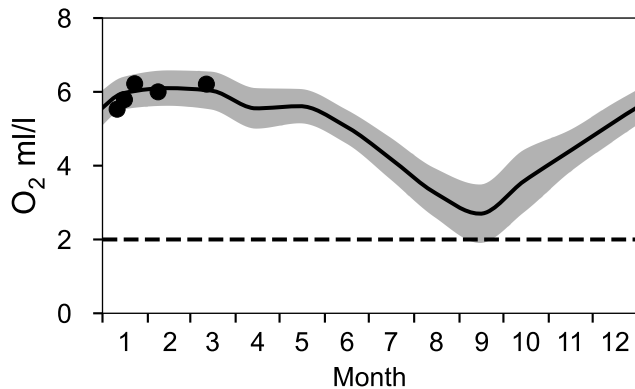
STATION ANHOLT E SURFACE WATER (0-10 m)

Annual Cycles

— Mean 1991-2020 St.Dev. ● 2024

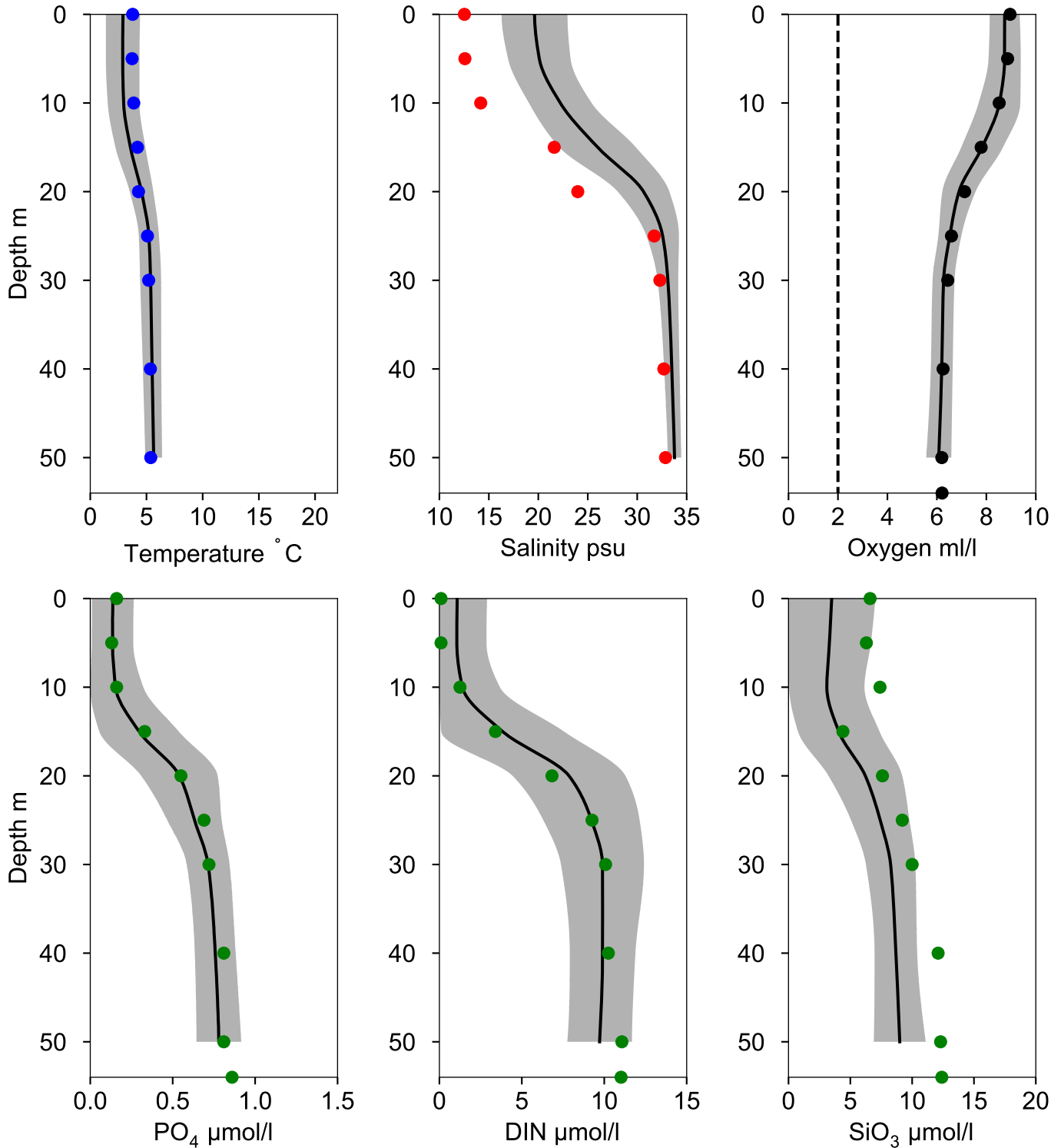


OXYGEN IN BOTTOM WATER (depth >= 52 m)



Vertical profiles ANHOLT E March

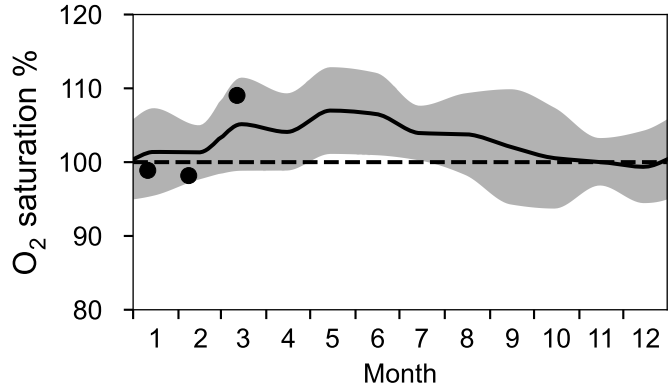
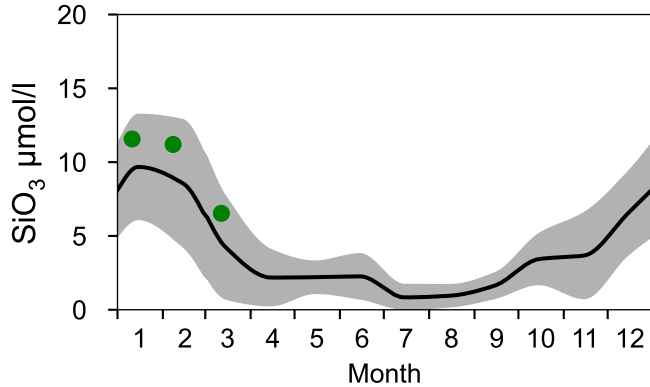
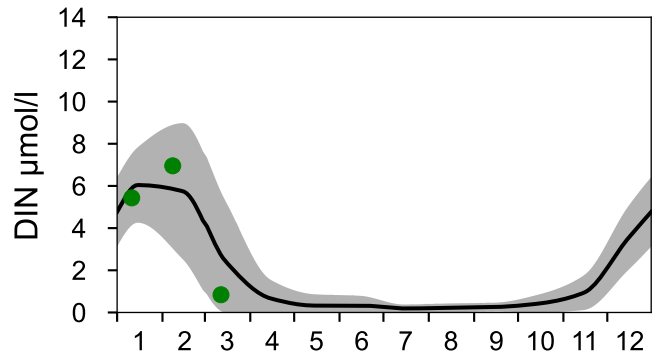
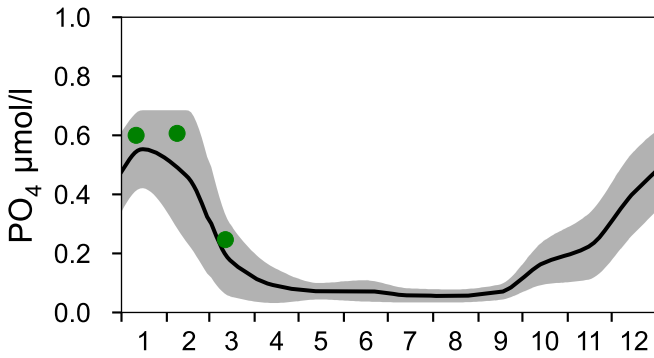
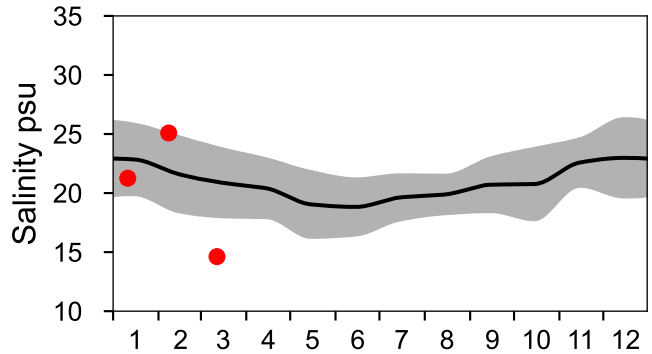
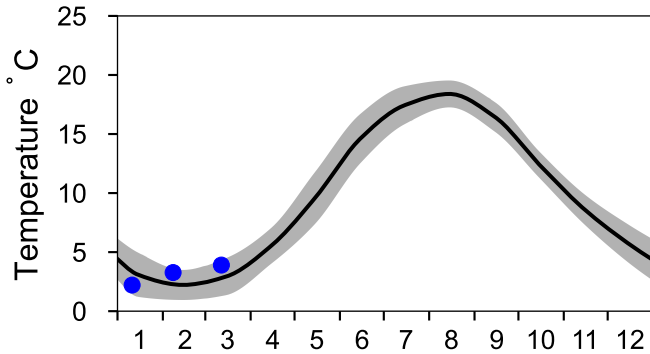
— Mean 1991-2020 St.Dev. ● 2024-03-12



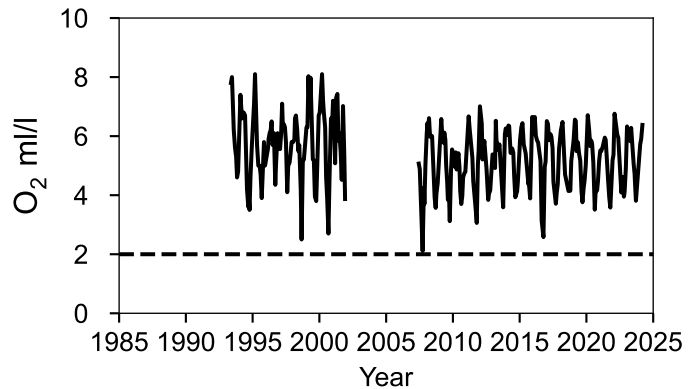
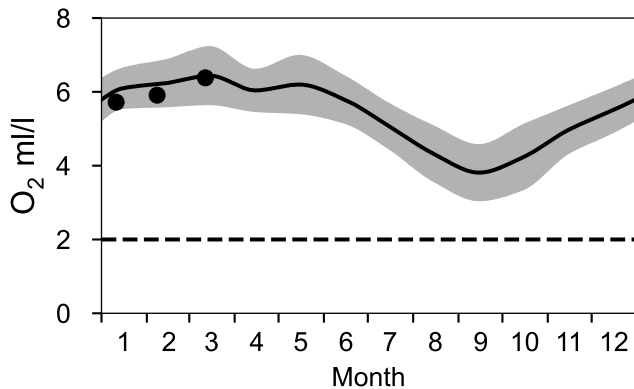
STATION N14 FALKENBERG SURFACE WATER (0-10 m)

Annual Cycles

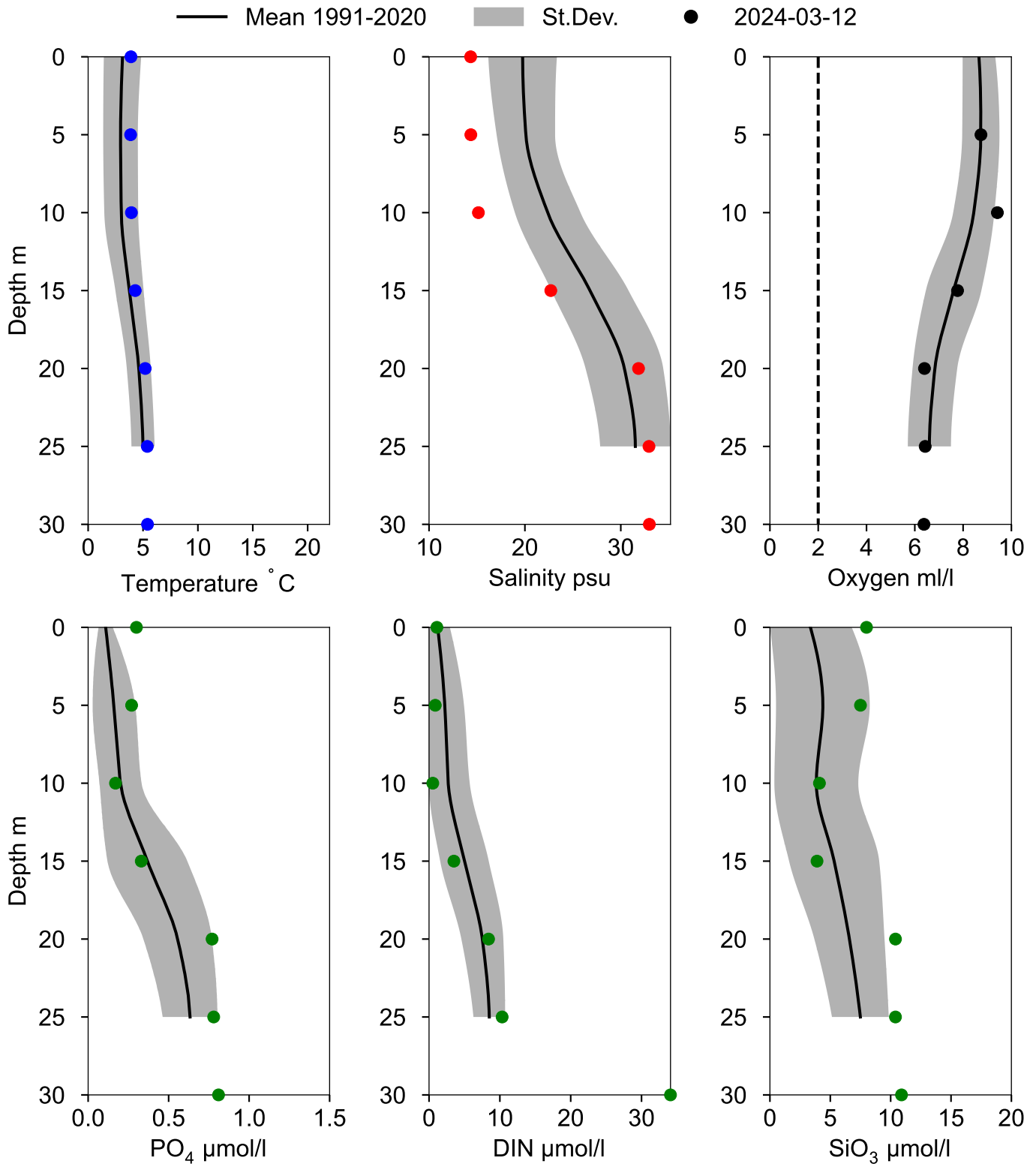
— Mean 1991-2020 St.Dev. ● 2024



OXYGEN IN BOTTOM WATER (depth >= 25 m)



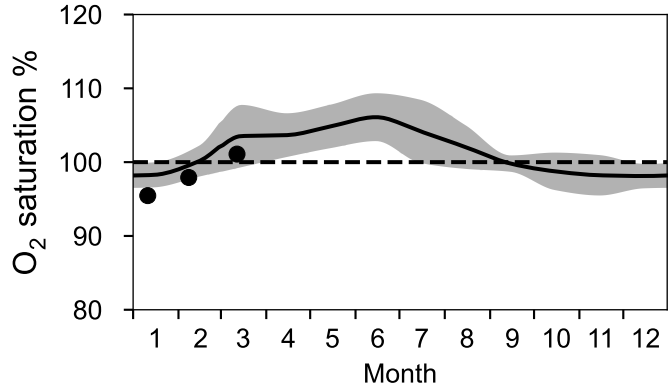
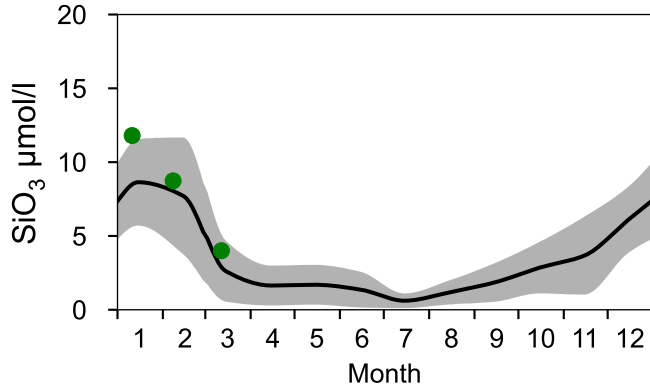
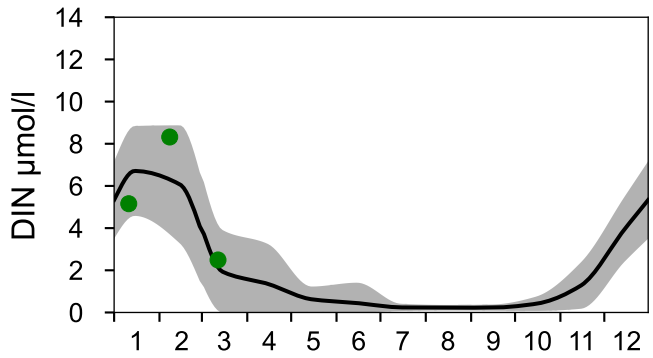
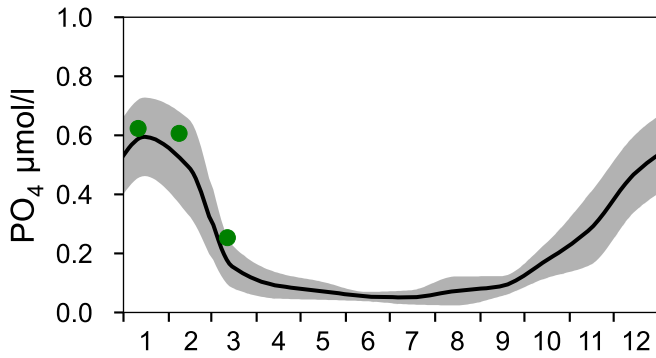
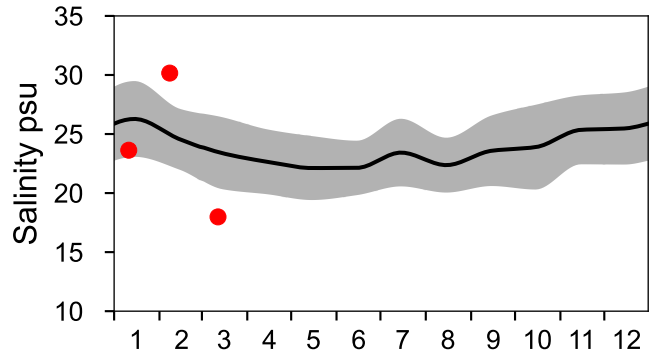
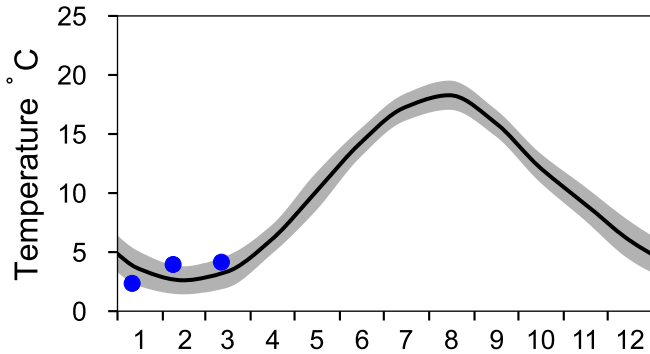
Vertical profiles N14 FALKENBERG March



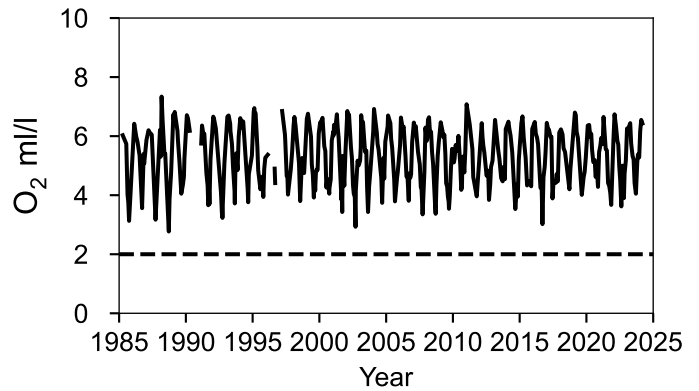
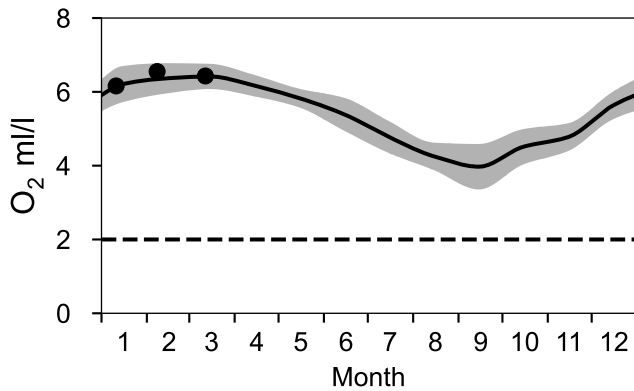
STATION FLADEN SURFACE WATER (0-10 m)

Annual Cycles

— Mean 1991-2020 St.Dev. ● 2024

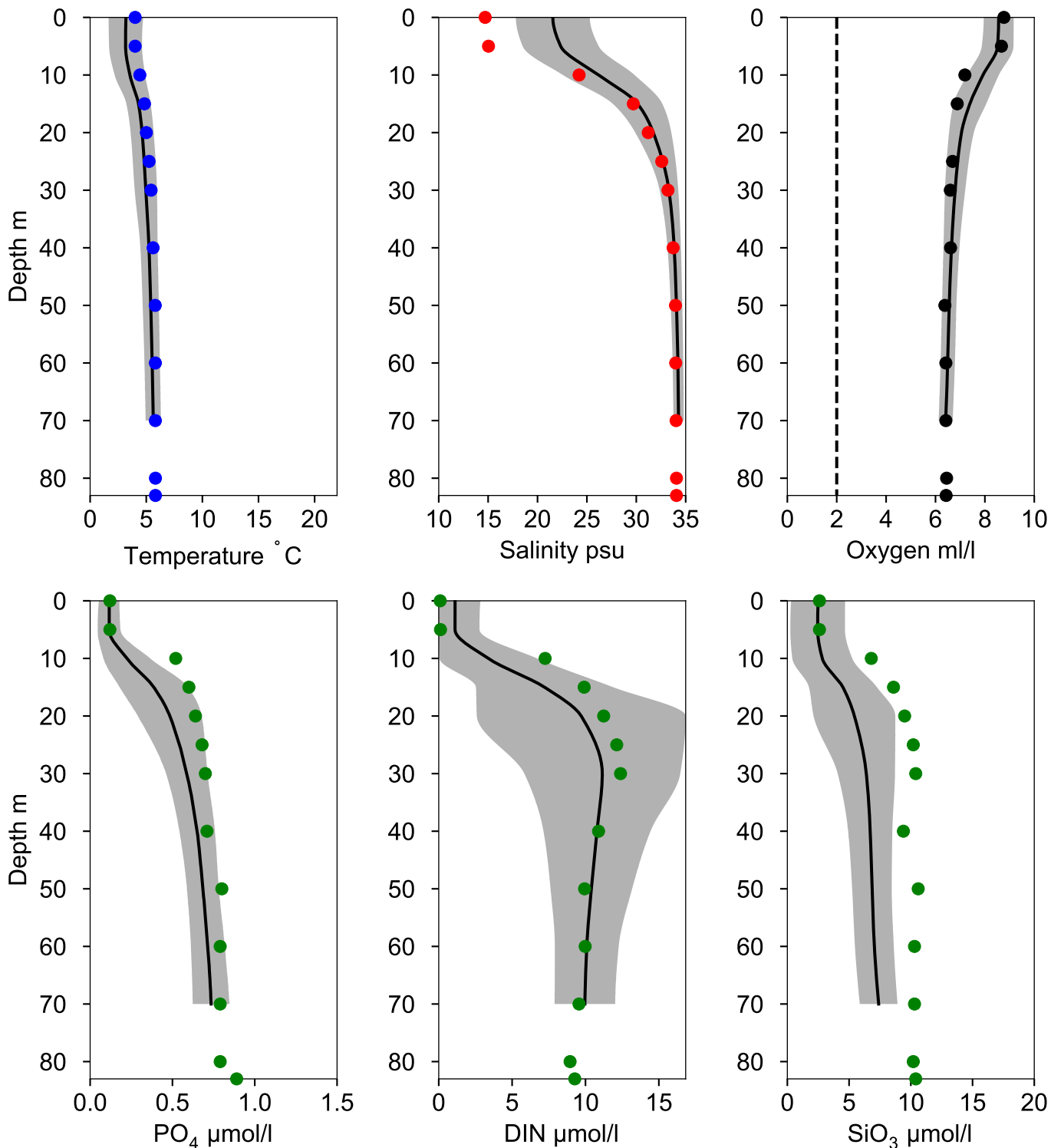


OXYGEN IN BOTTOM WATER (depth >= 74 m)



Vertical profiles FLADEN March

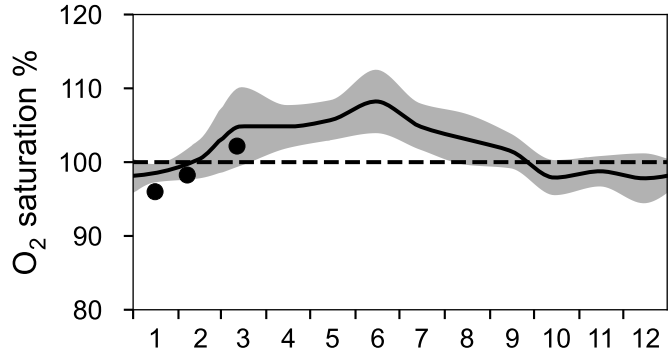
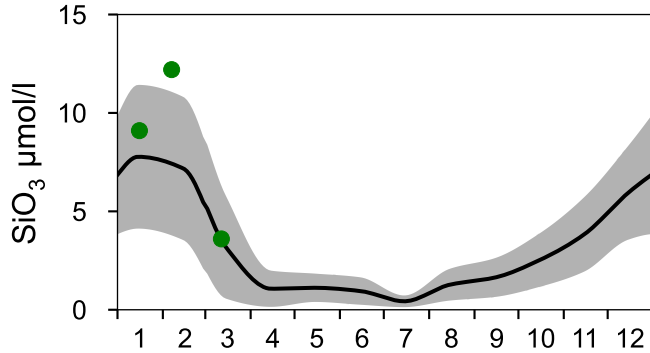
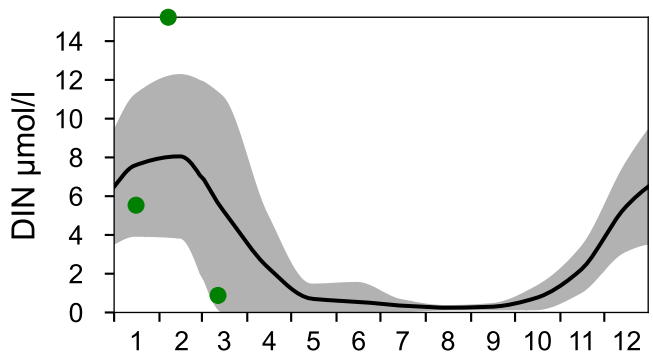
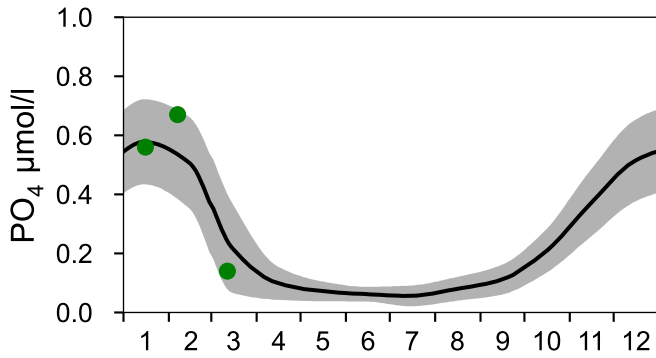
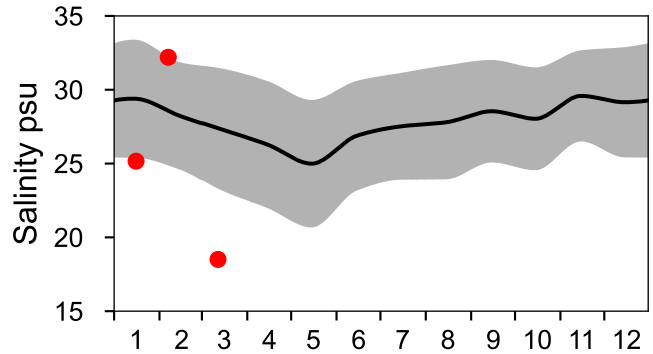
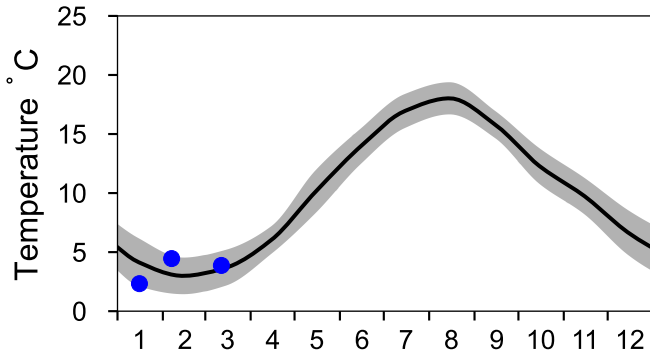
— Mean 1991-2020 St.Dev. ● 2024-03-12



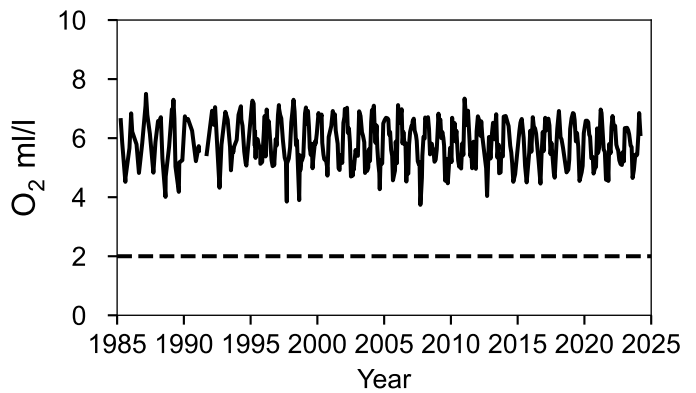
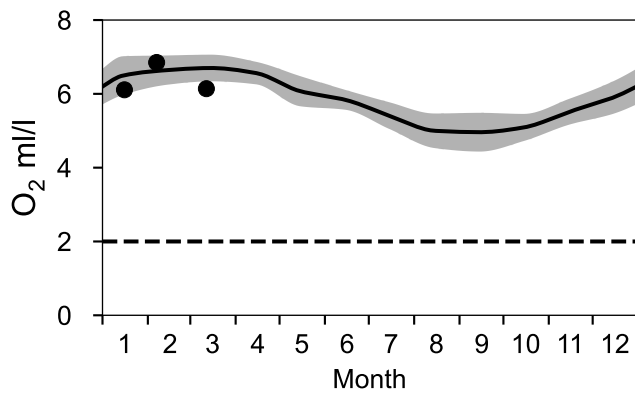
STATION P2 SURFACE WATER (0-10 m)

Annual Cycles

— Mean 1991-2020 St.Dev. ● 2024



OXYGEN IN BOTTOM WATER (depth >= 75 m)

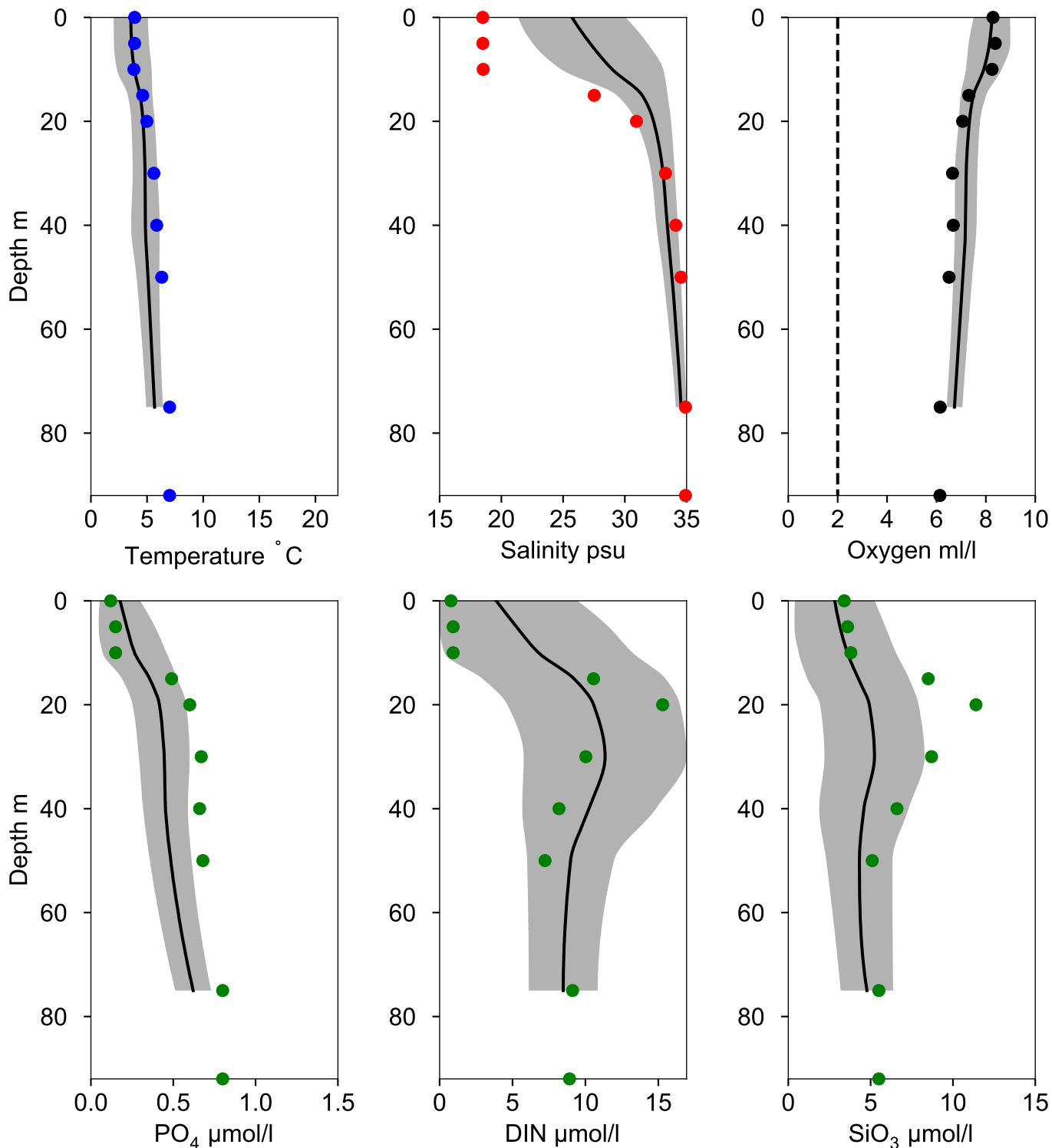


Vertical profiles P2 March

— Mean 1991-2020

■ St.Dev.

● 2024-03-12



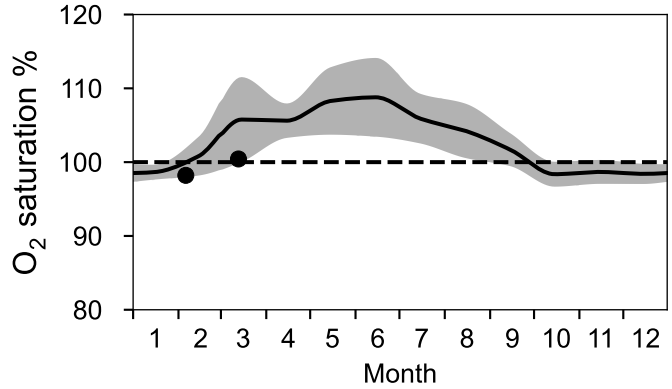
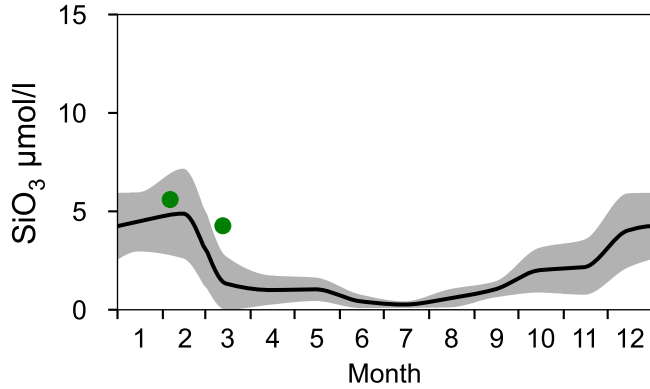
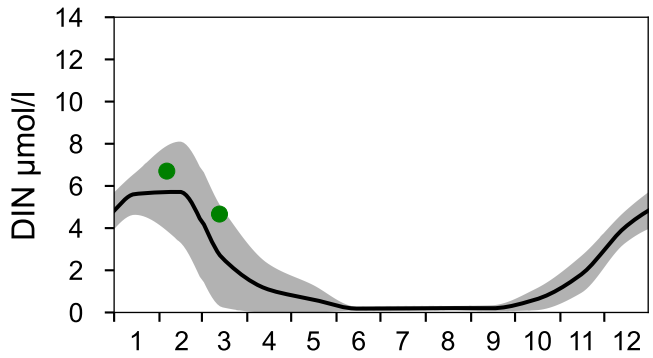
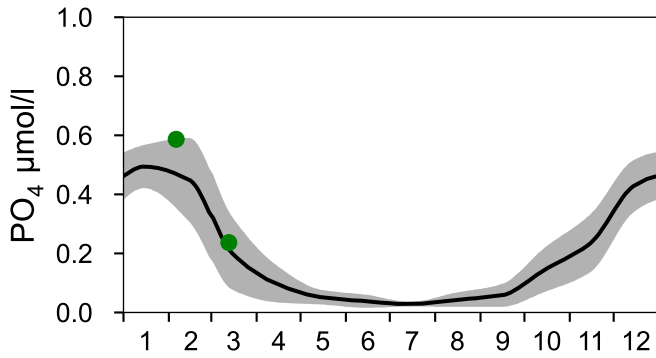
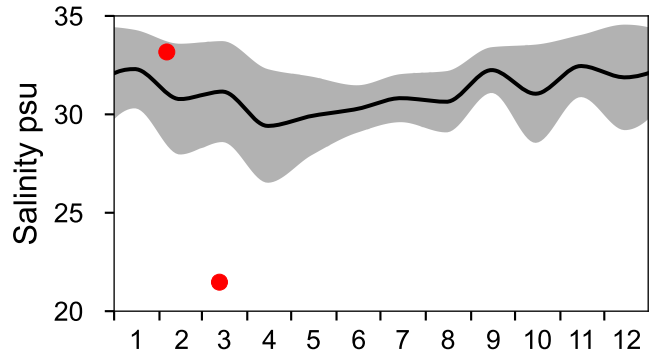
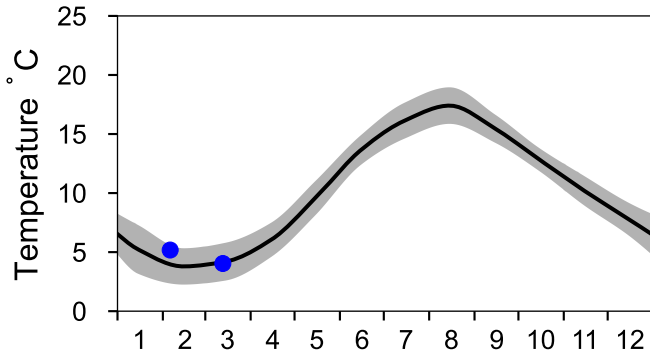
STATION Å17 SURFACE WATER (0-10 m)

Annual Cycles

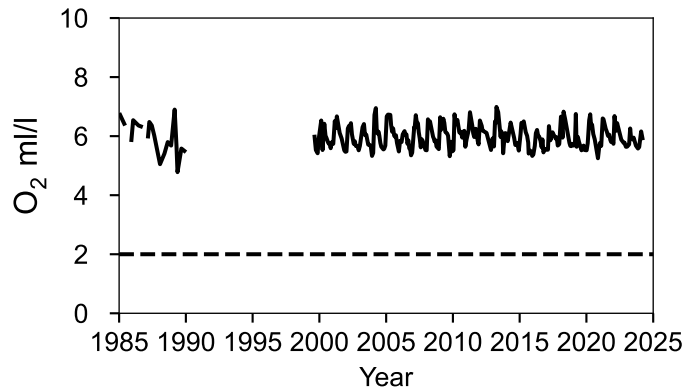
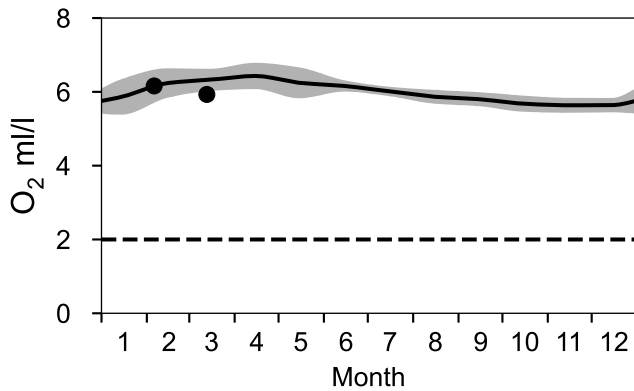
— Mean 1991-2020

■ St.Dev.

● 2024

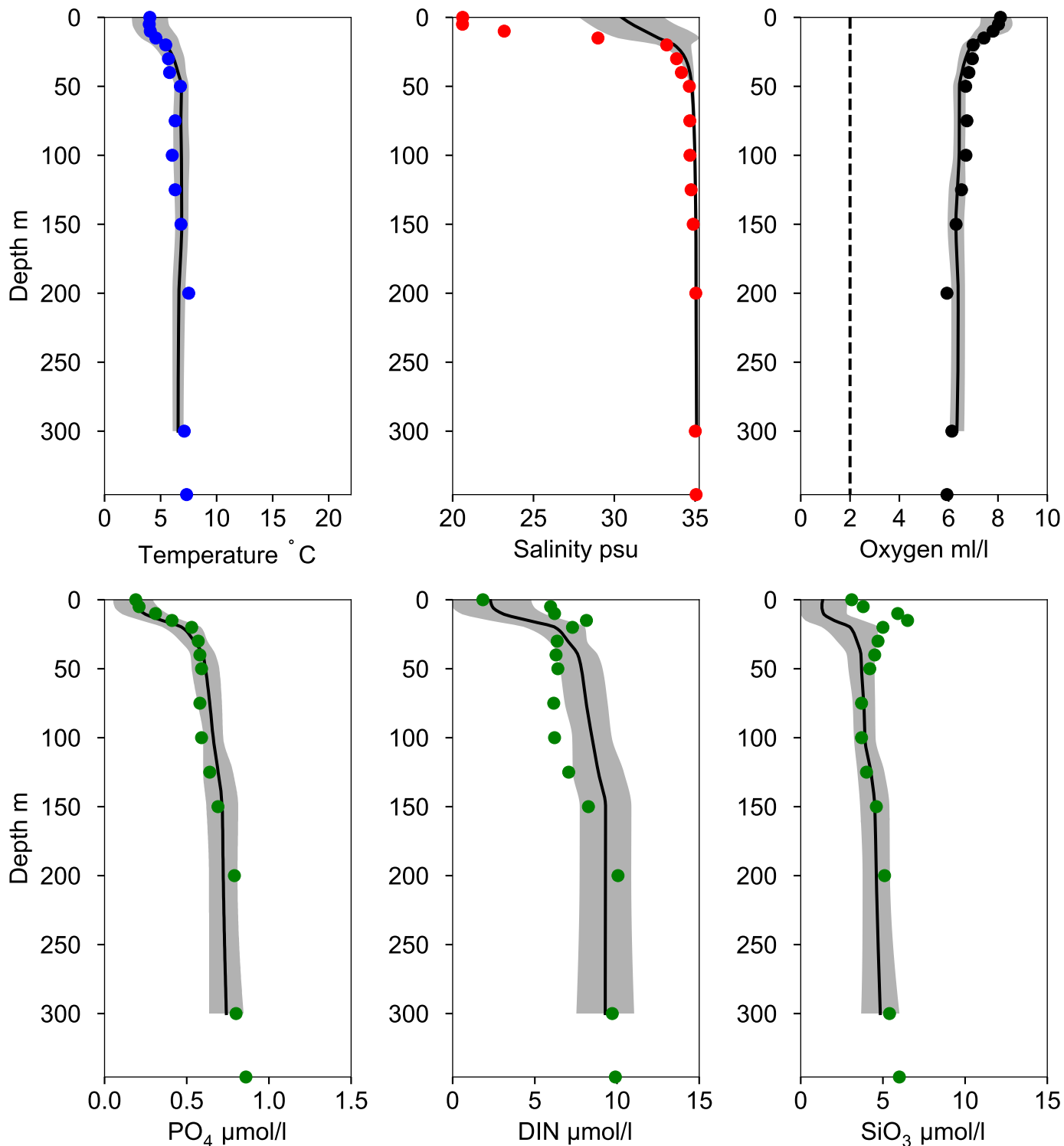


OXYGEN IN BOTTOM WATER (depth >= 300 m)



Vertical profiles A17 March

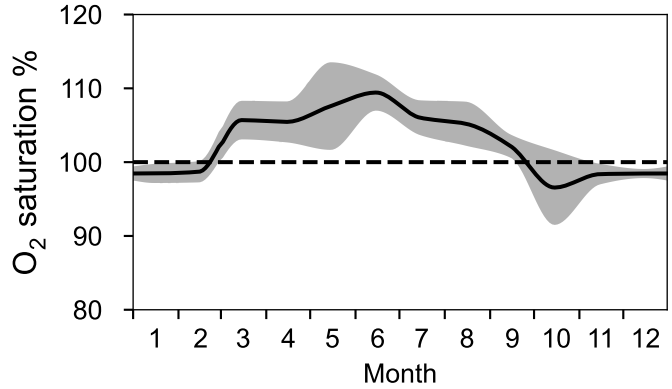
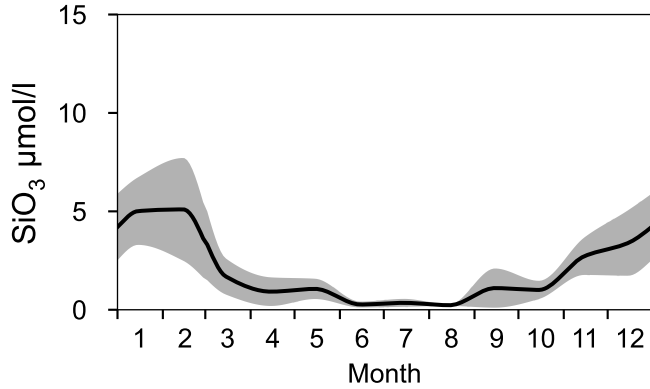
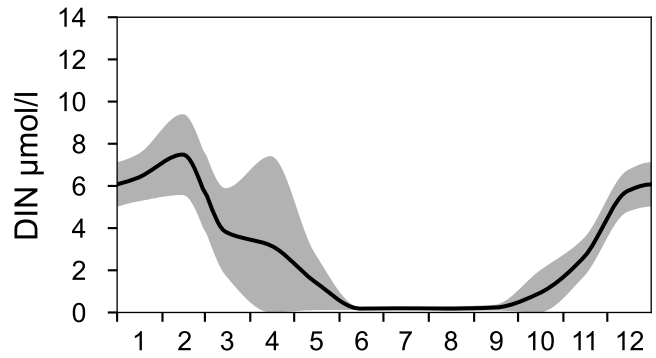
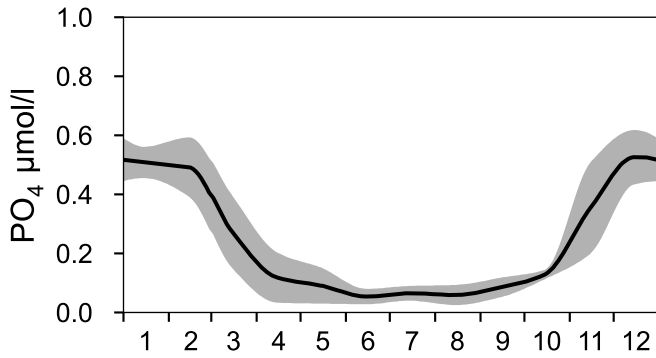
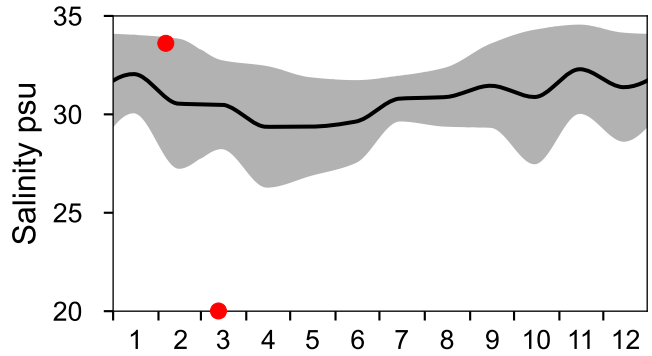
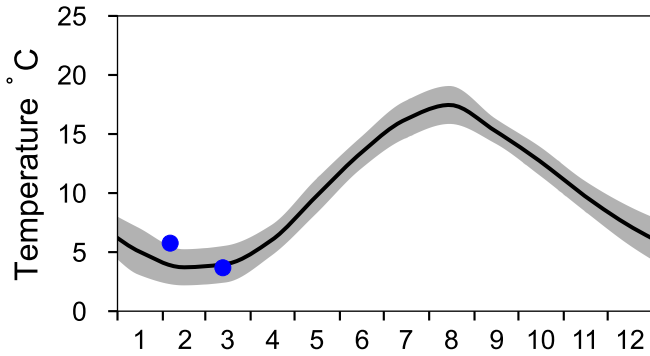
— Mean 1991-2020 ■ St.Dev. ● 2024-03-13



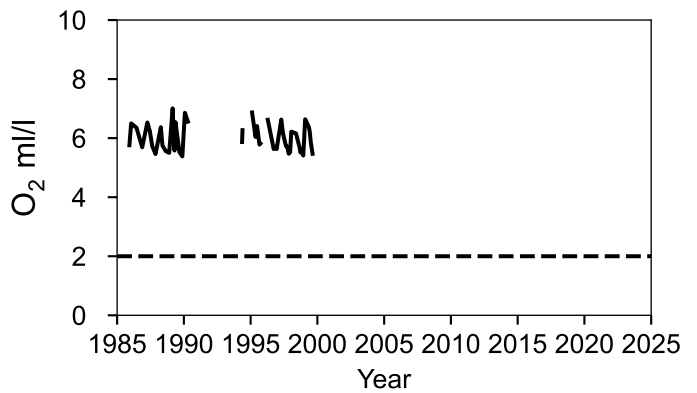
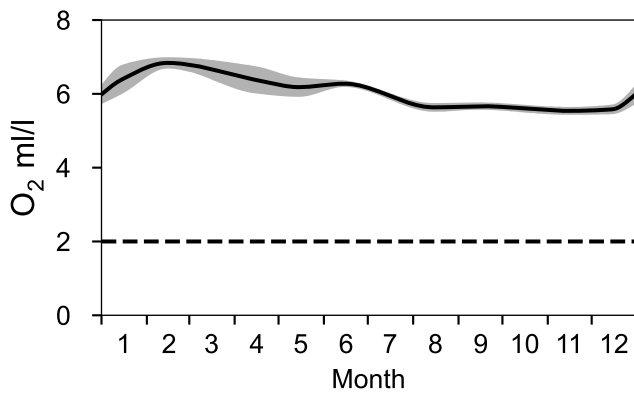
STATION Å16 SURFACE WATER (0-10 m)

Annual Cycles

— Mean 1991-2020 St.Dev. ● 2024

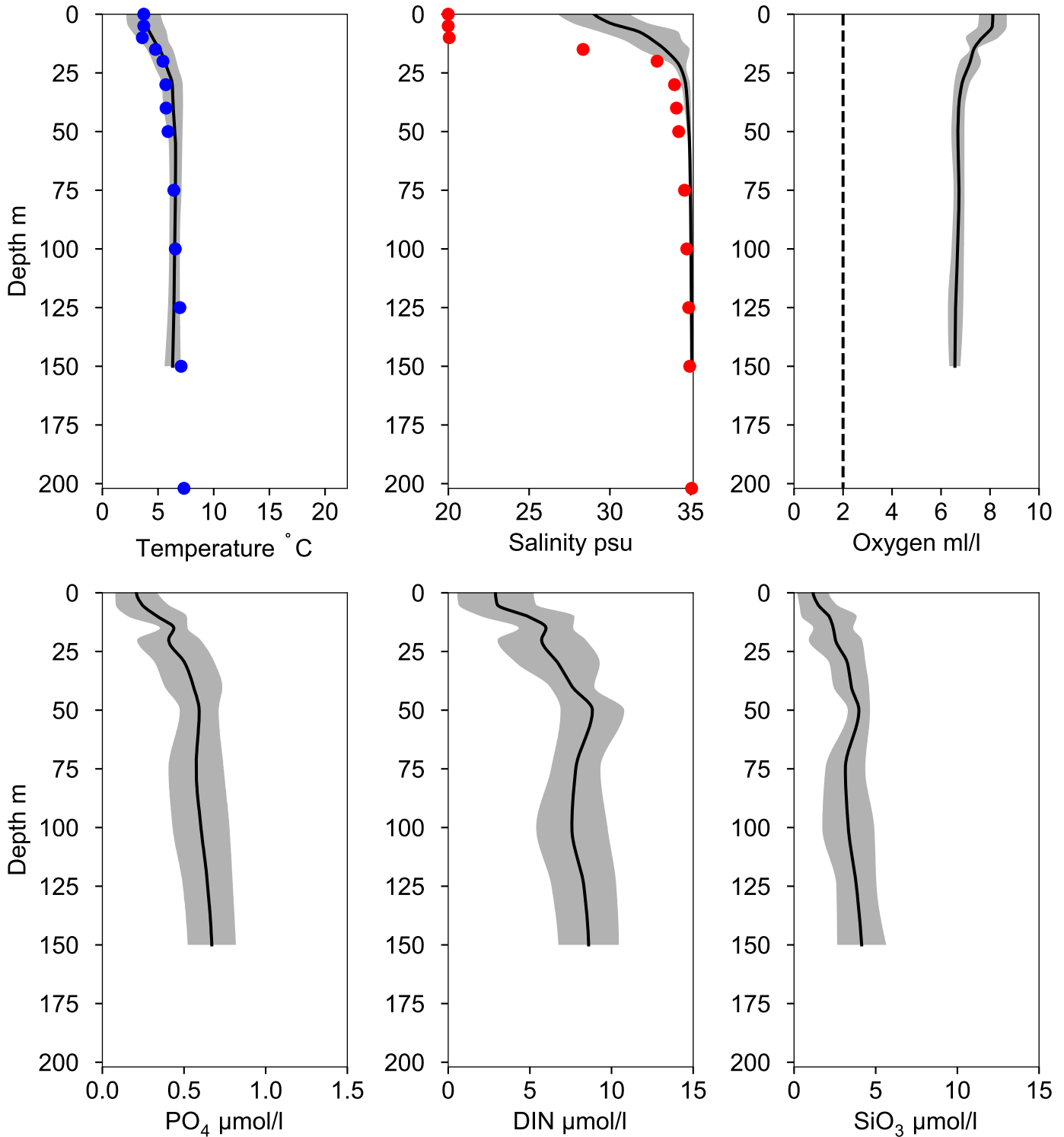


OXYGEN IN BOTTOM WATER (depth >= 193 m)



Vertical profiles Å16 March

— Mean 1991-2020 ■ St.Dev. ● 2024-03-13



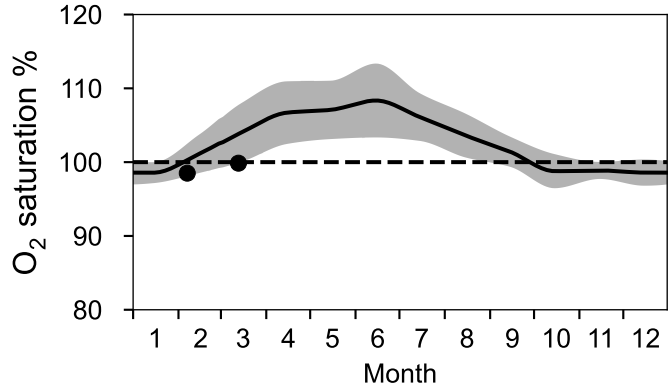
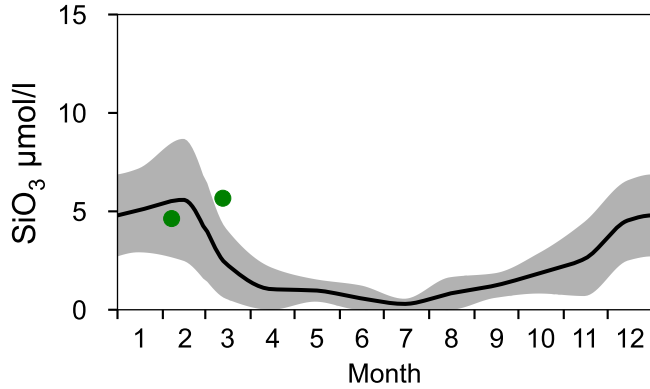
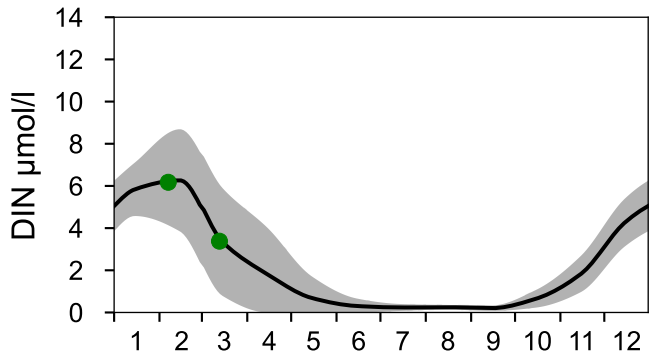
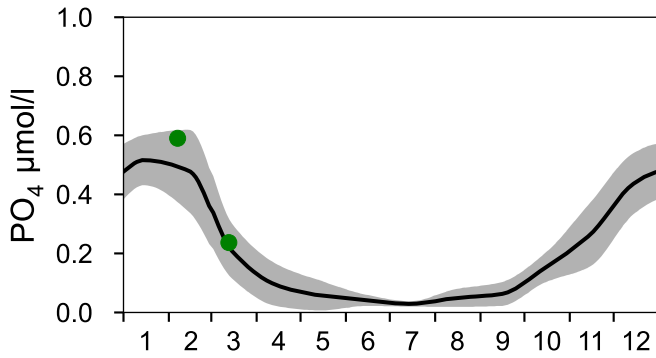
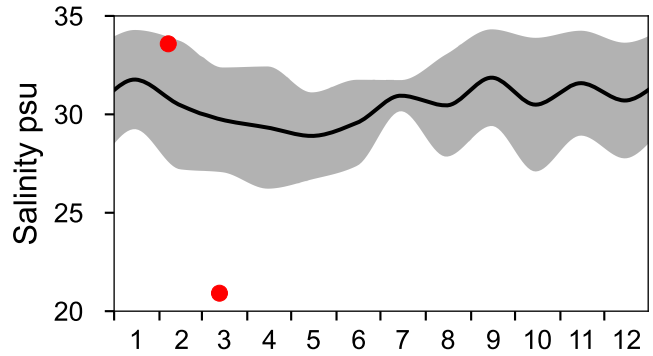
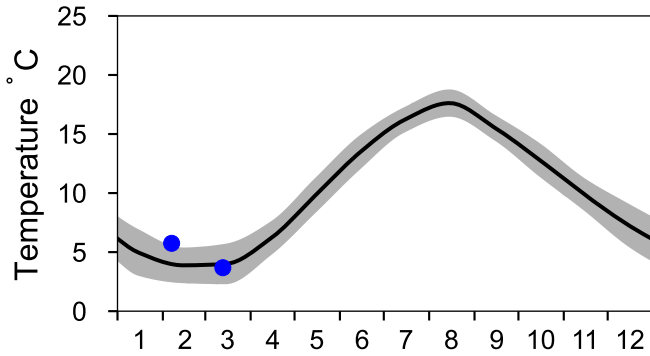
STATION Å15 SURFACE WATER (0-10 m)

Annual Cycles

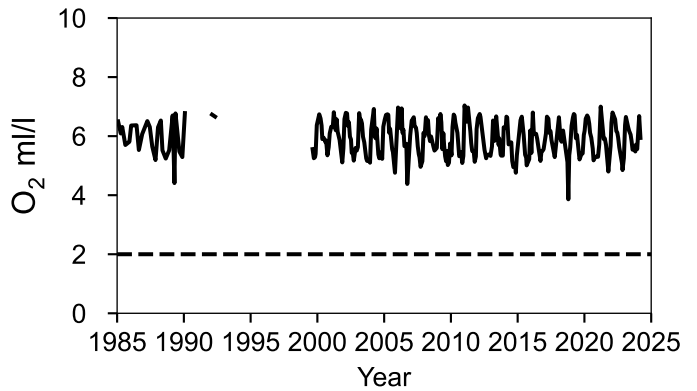
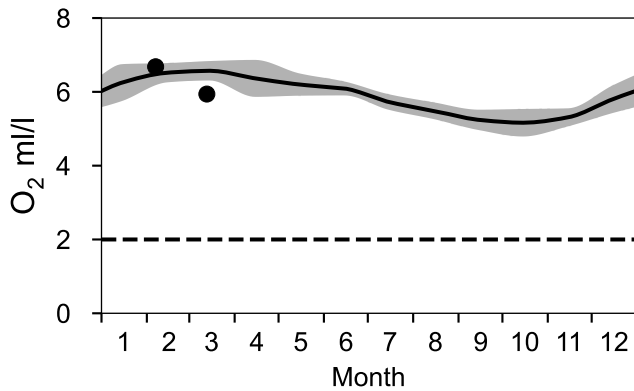
— Mean 1991-2020

■ St.Dev.

● 2024

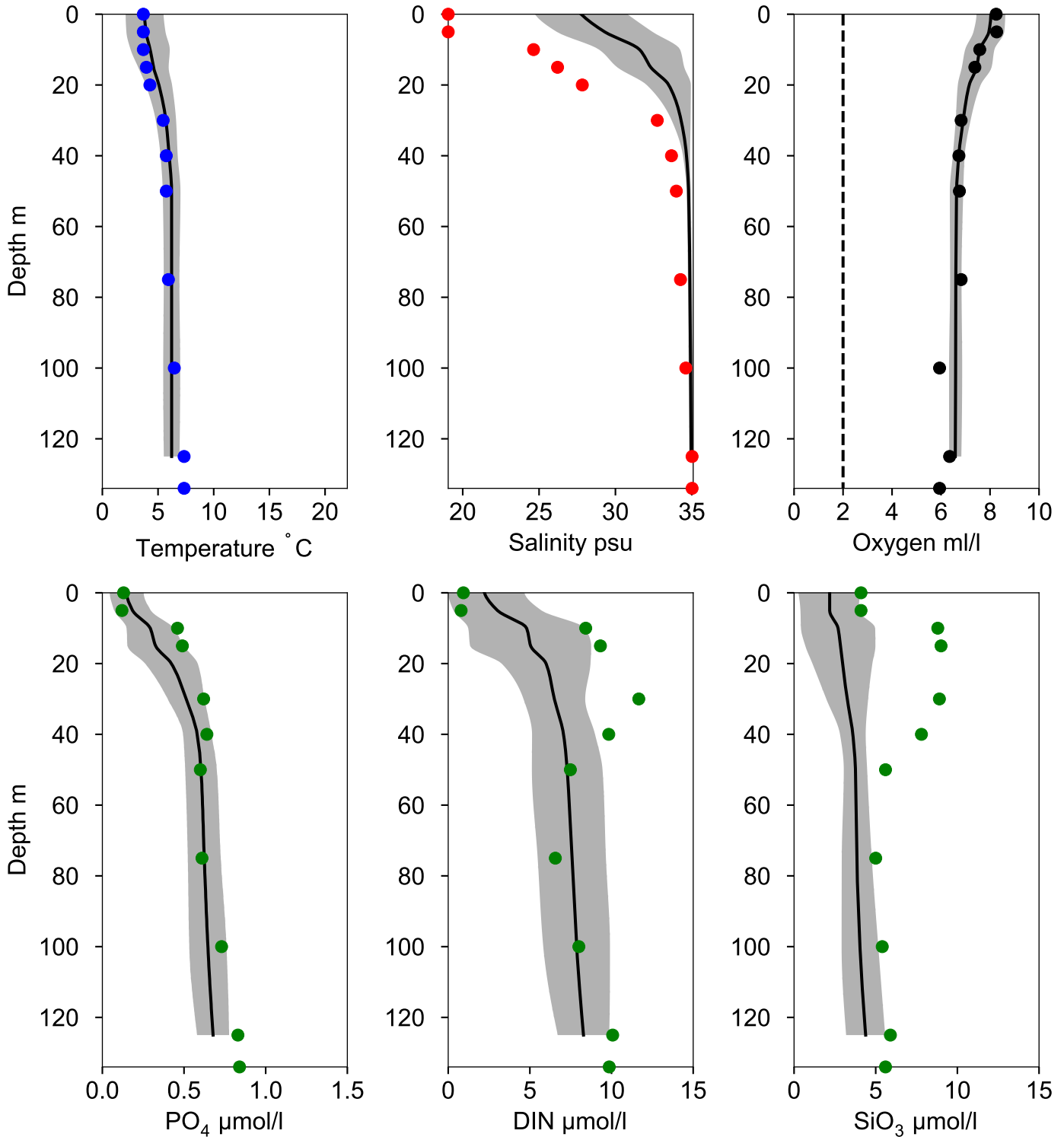


OXYGEN IN BOTTOM WATER (depth >= 125 m)



Vertical profiles Å15 March

— Mean 1991-2020 St.Dev. ● 2024-03-13



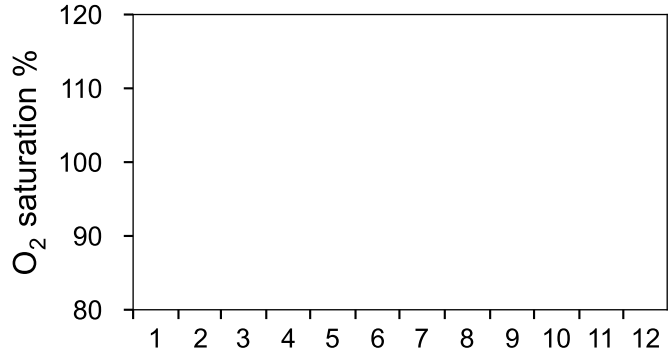
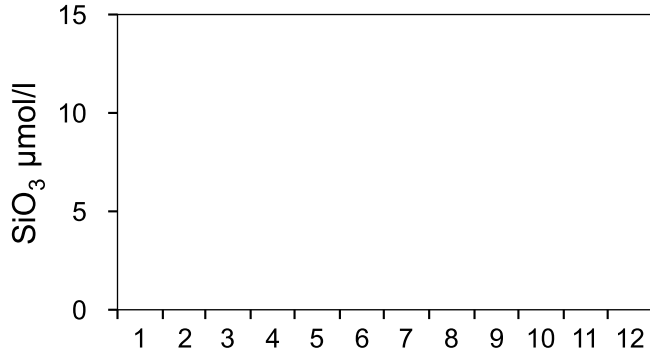
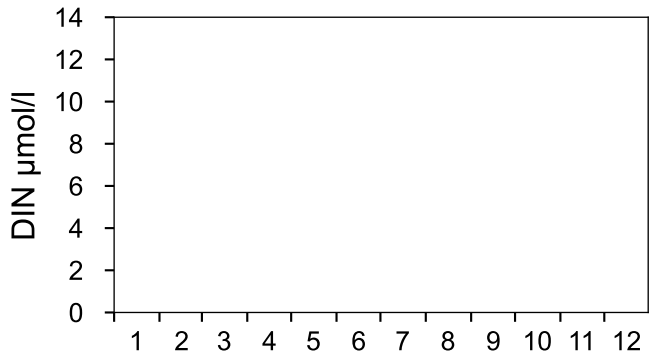
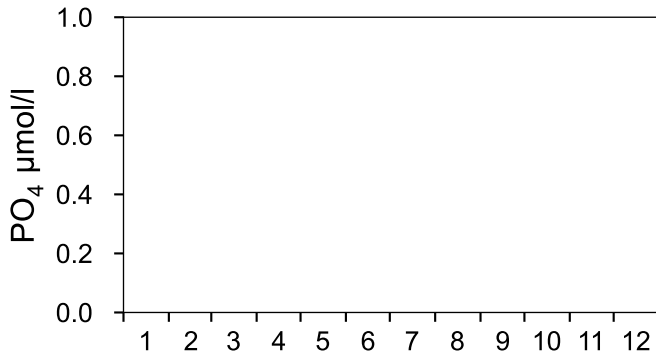
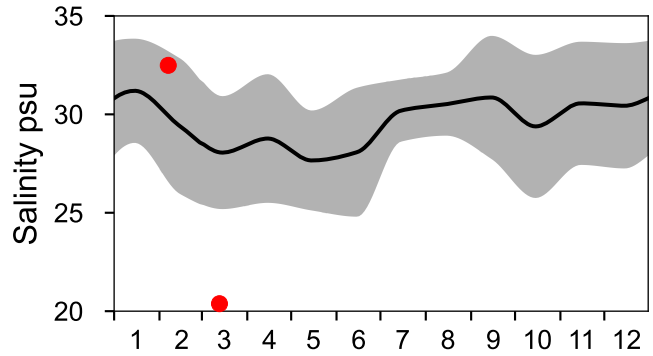
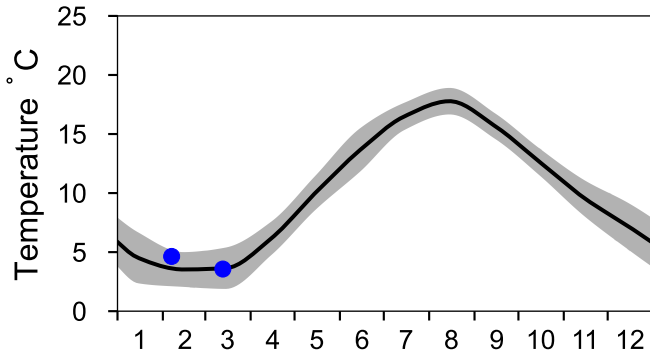
STATION Å14 SURFACE WATER (0-10 m)

Annual Cycles

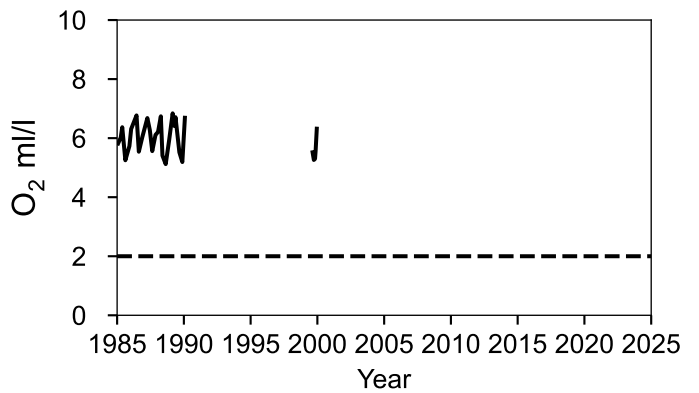
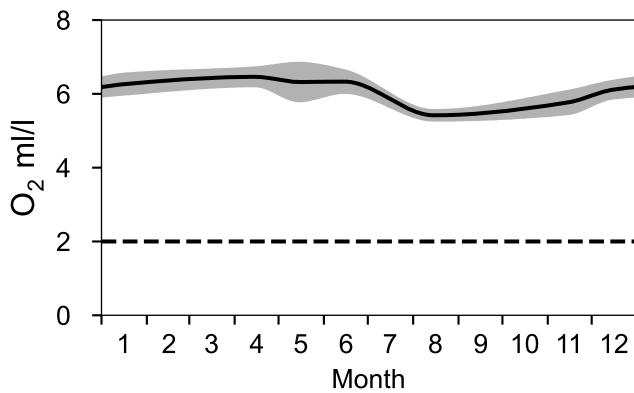
— Mean 1991-2020

■ St.Dev.

● 2024

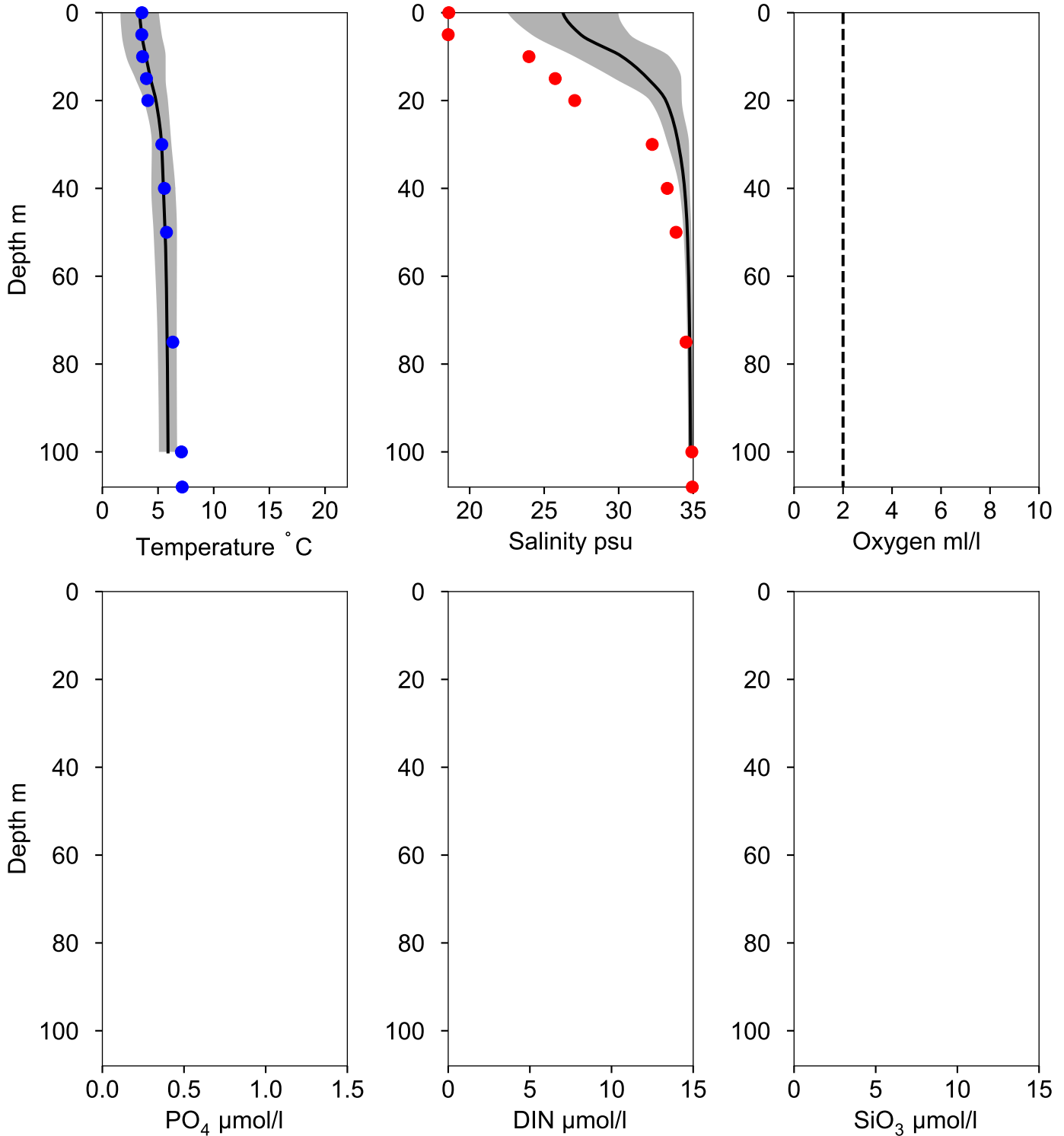


OXYGEN IN BOTTOM WATER (depth >= 100 m)



Vertical profiles A14 March

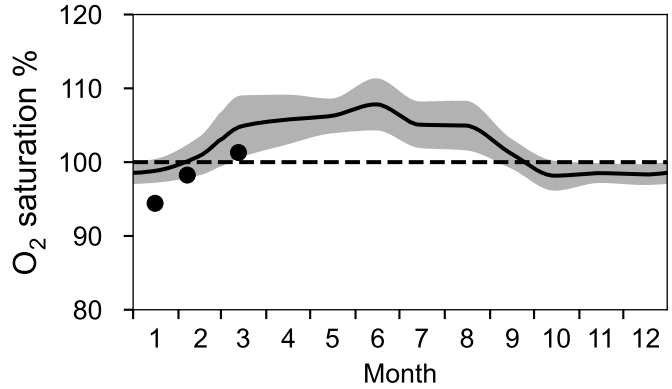
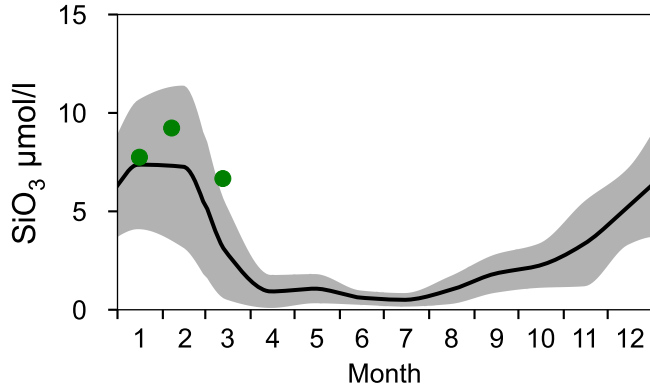
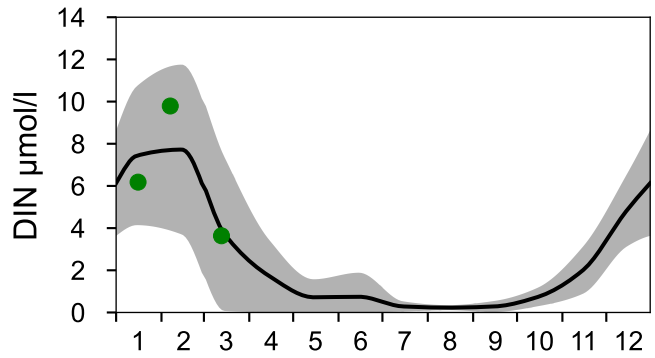
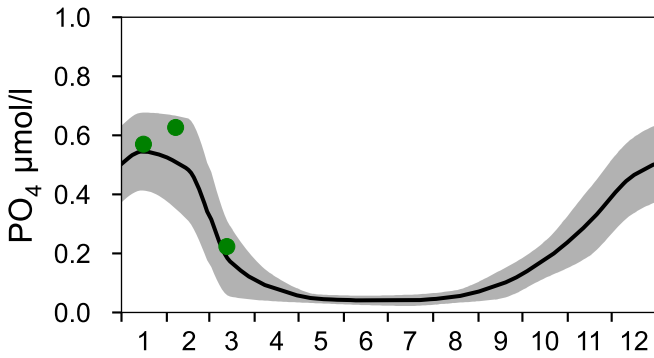
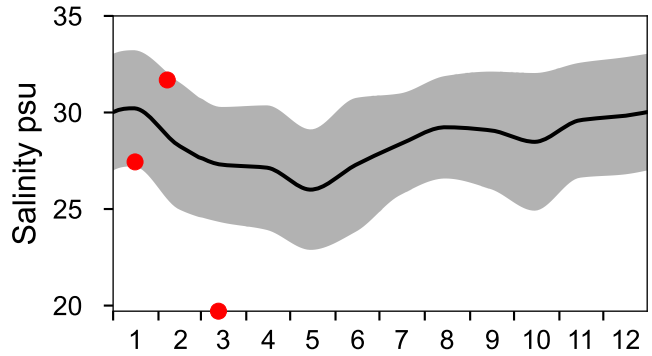
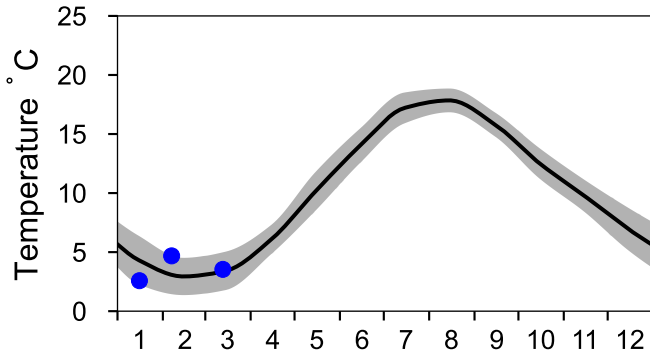
— Mean 1991-2020 ■ St.Dev. ● 2024-03-13



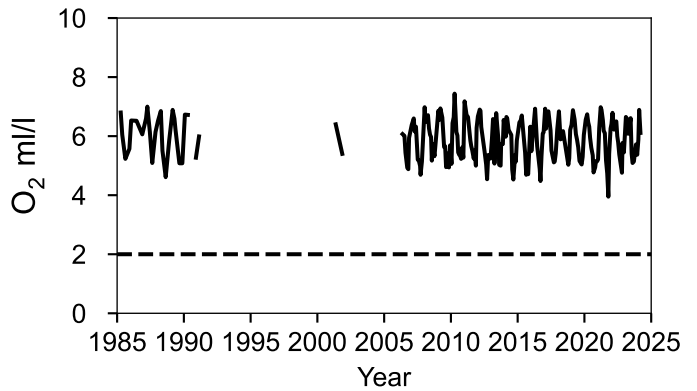
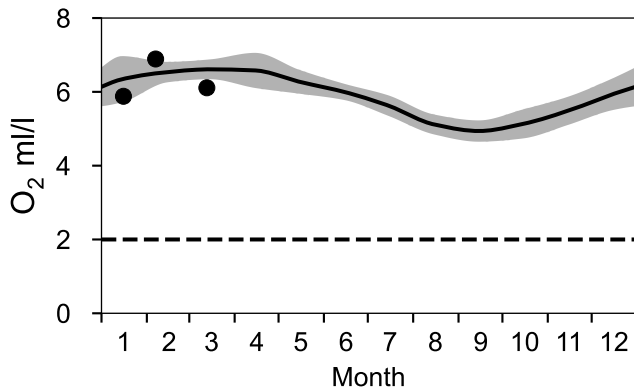
STATION Å13 SURFACE WATER (0-10 m)

Annual Cycles

— Mean 1991-2020 St.Dev. ● 2024



OXYGEN IN BOTTOM WATER (depth >= 82 m)

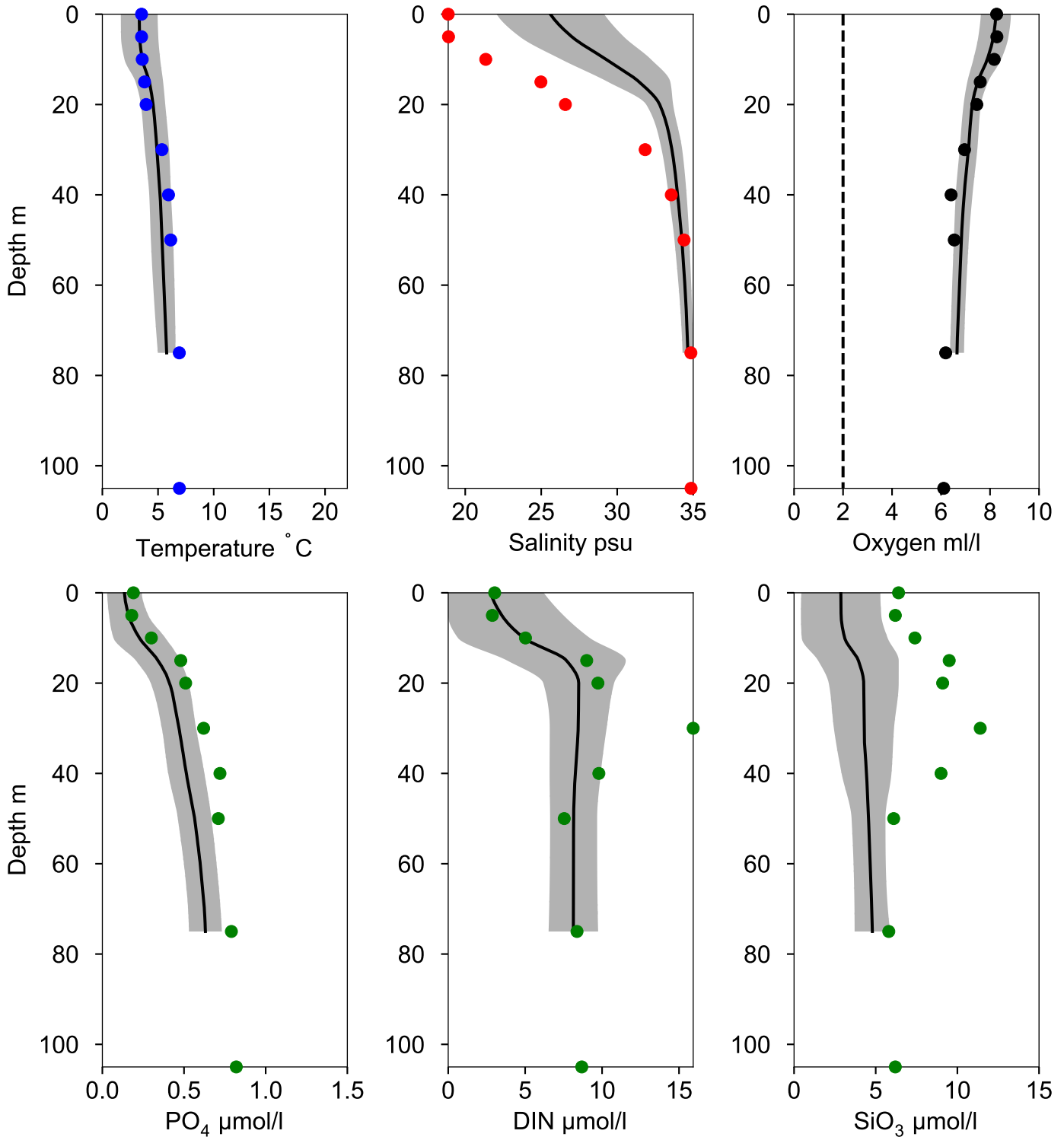


Vertical profiles A13 March

— Mean 1991-2020

■ St.Dev.

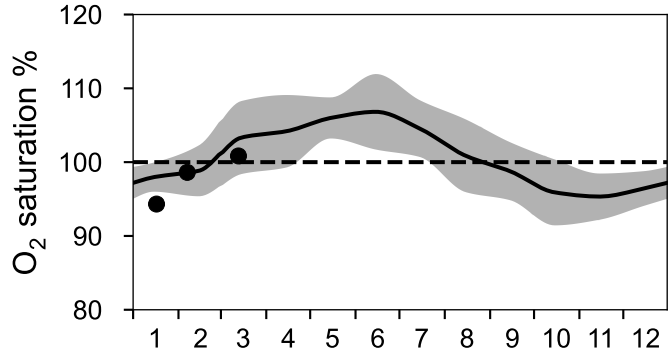
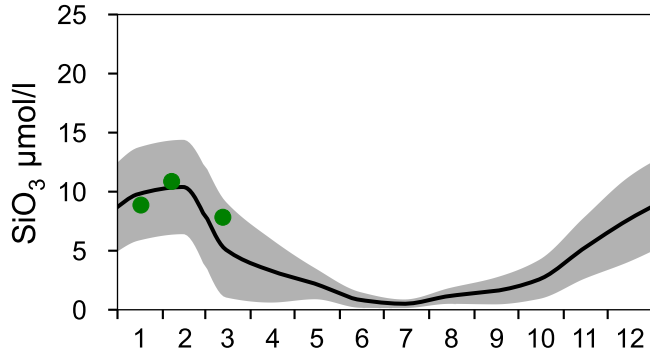
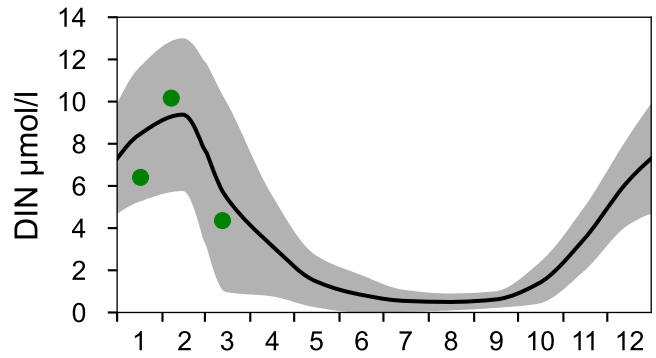
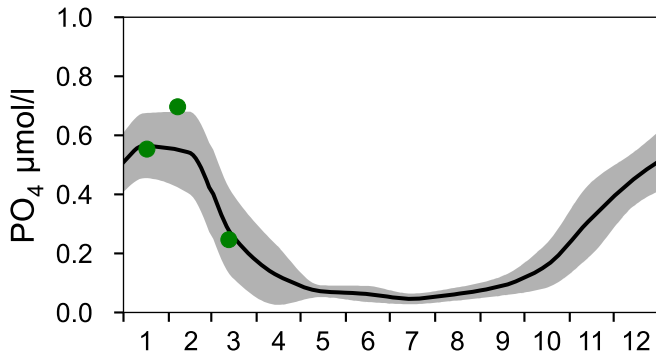
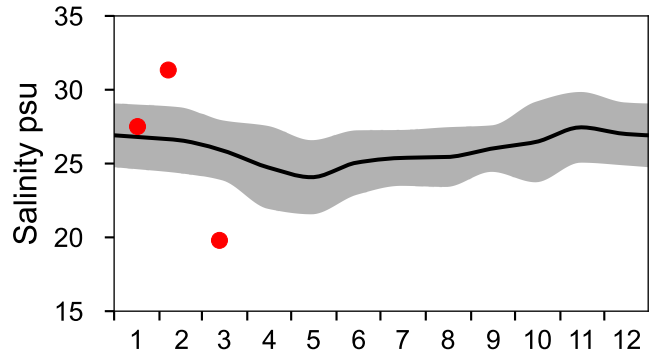
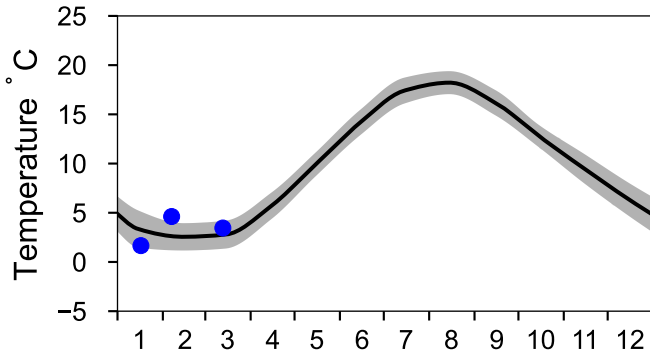
● 2024-03-13



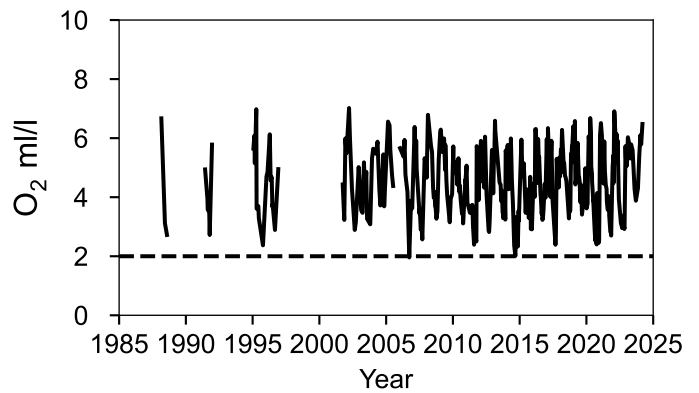
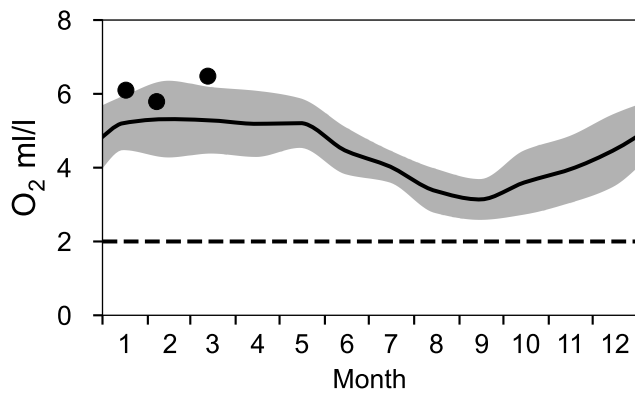
STATION SLÄGGÖ SURFACE WATER (0-10 m)

Annual Cycles

— Mean 1991-2020 St.Dev. ● 2024



OXYGEN IN BOTTOM WATER (depth >= 64 m)



Vertical profiles SLÄGGÖ March

— Mean 1991-2020 St.Dev. ● 2024-03-13

