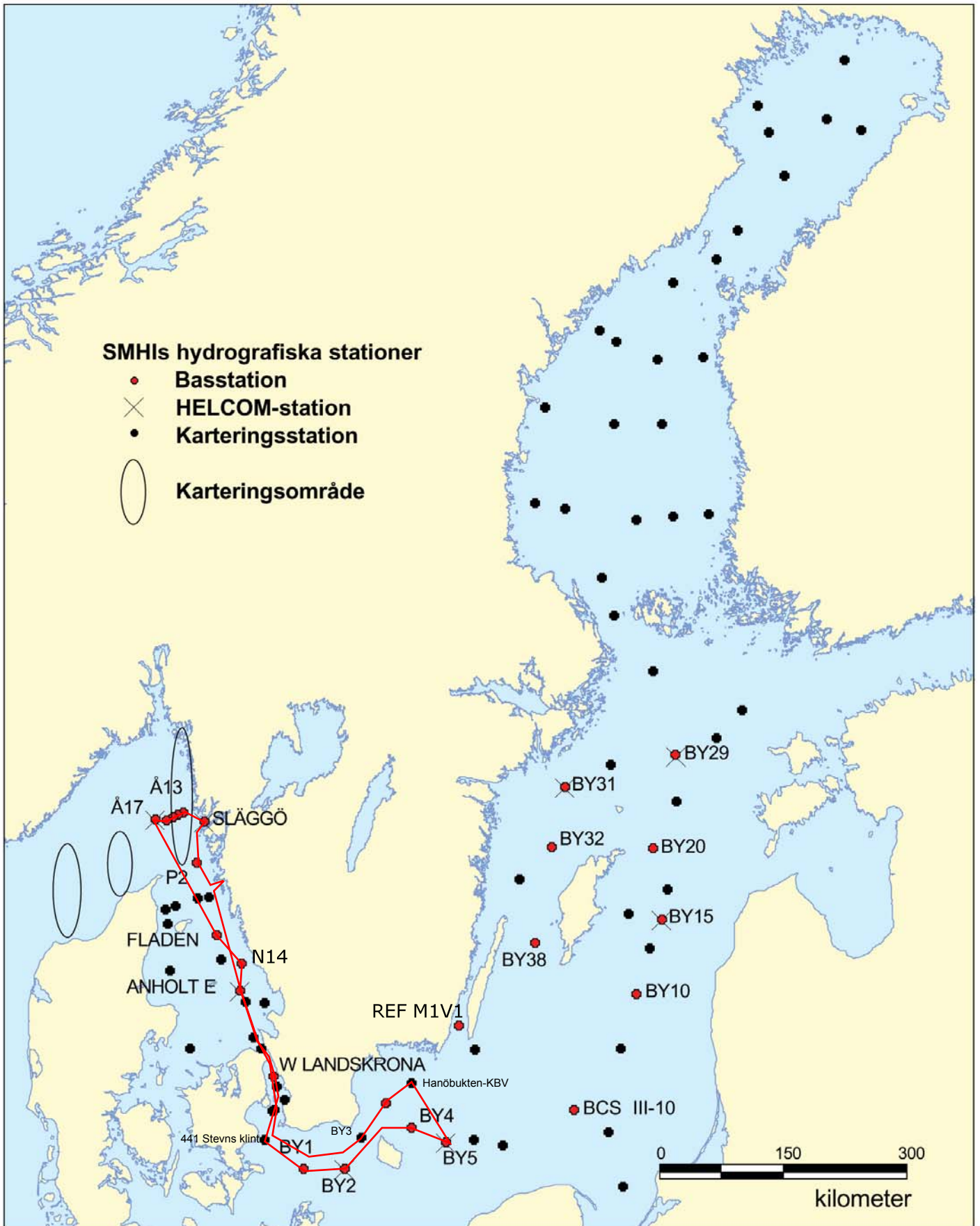


TRACKCHART
Country: Sweden
Ship: KBV 001 POSEIDON
Date: 20130226-20130302
Series: 0040-0059



Bottom water oxygen concentration (ml/l)

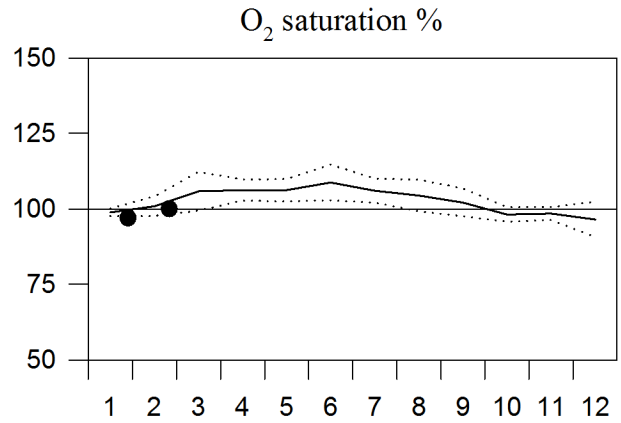
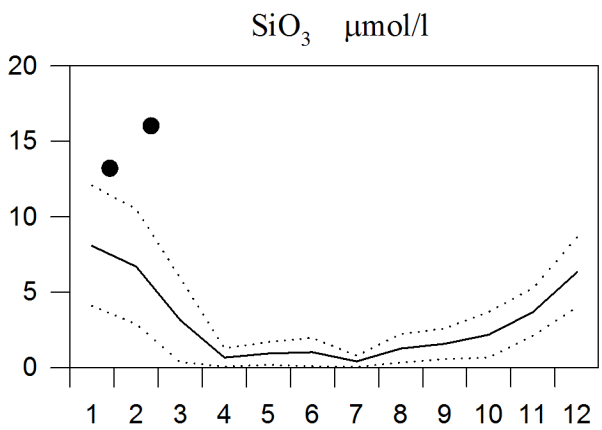
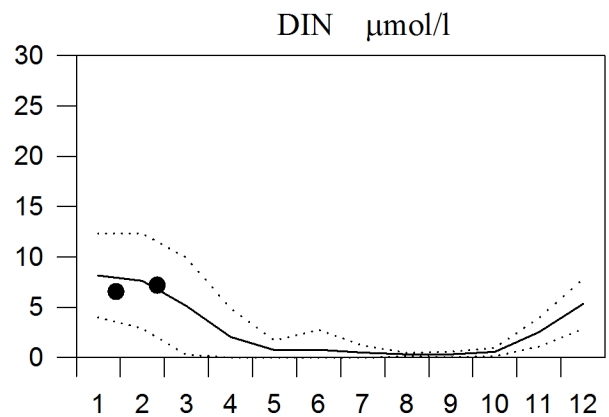
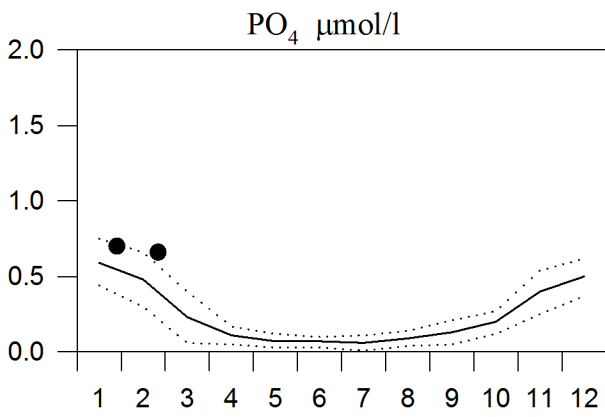
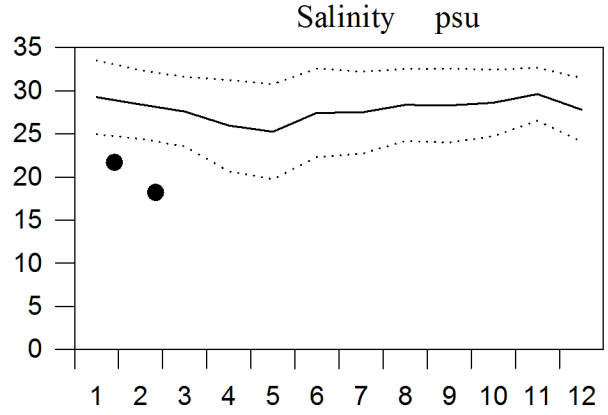
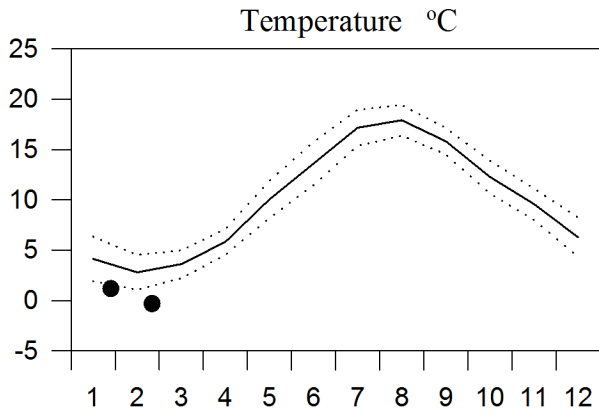
Country: Sweden
Ship : KBV 001 Poseidon
Date : 20130226-20130301
Series : 0040-0059



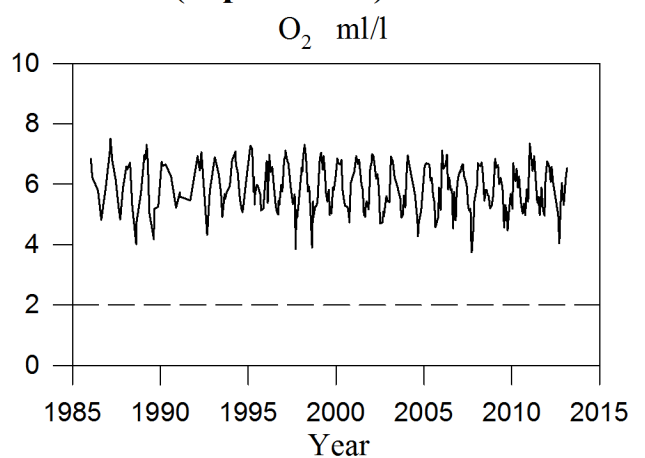
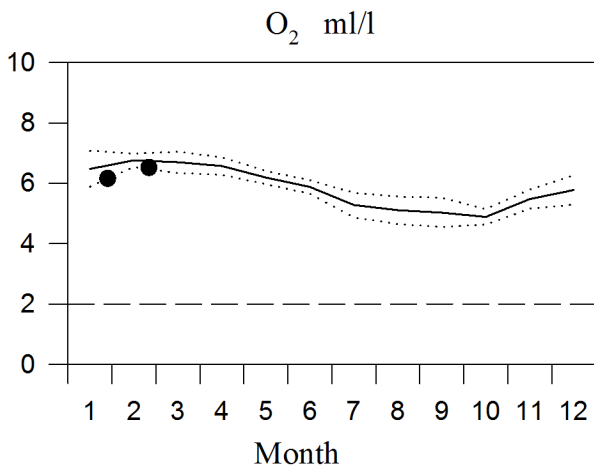
STATION P2 SURFACE WATER

Annual Cycles

— Mean 1996-2010 St.Dev. ● 2013



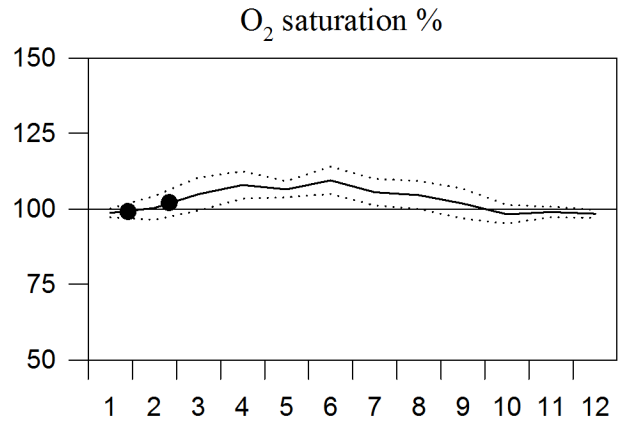
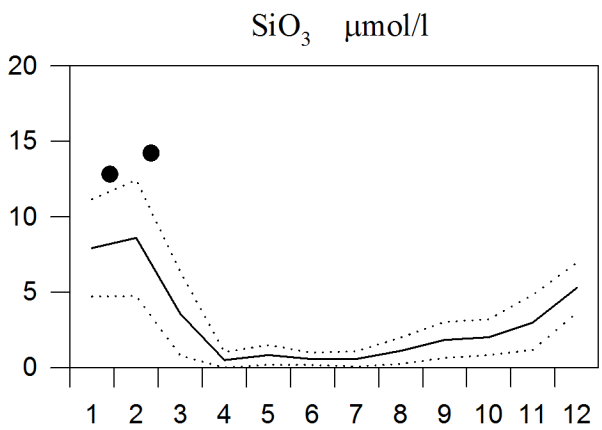
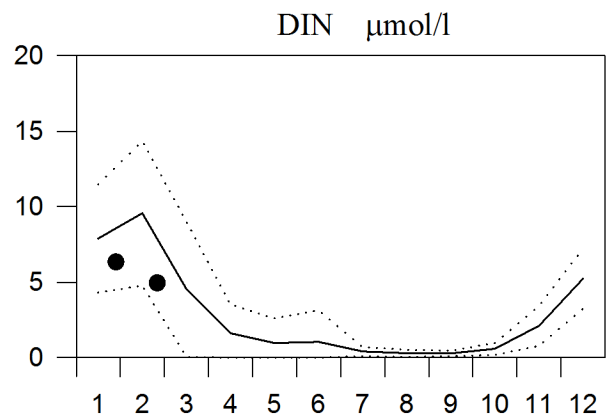
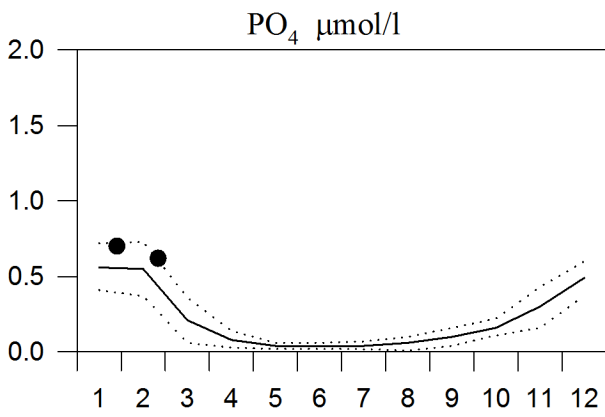
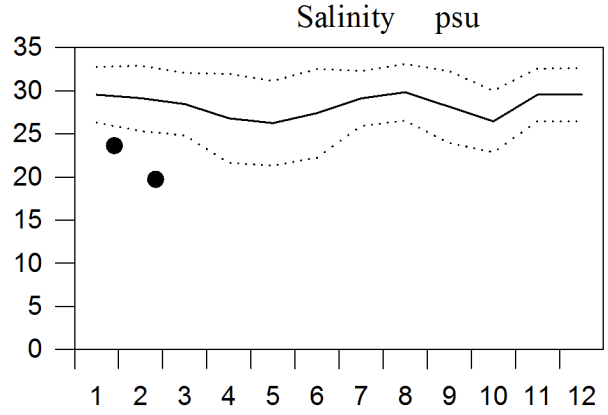
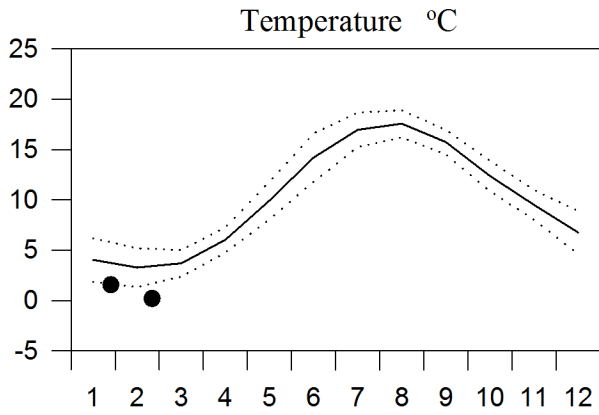
OXYGEN IN BOTTOM WATER (depth >75m)



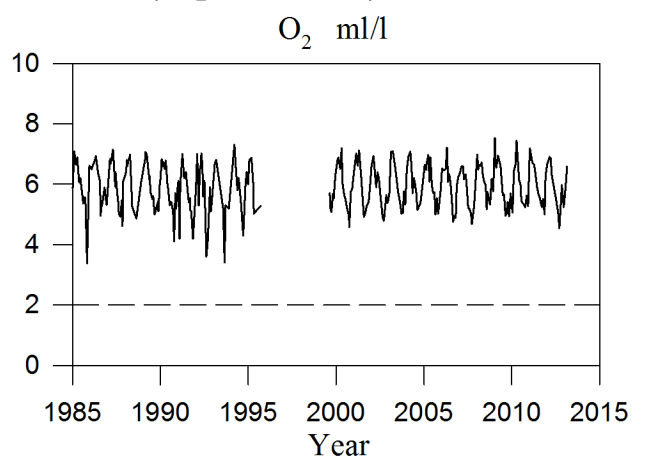
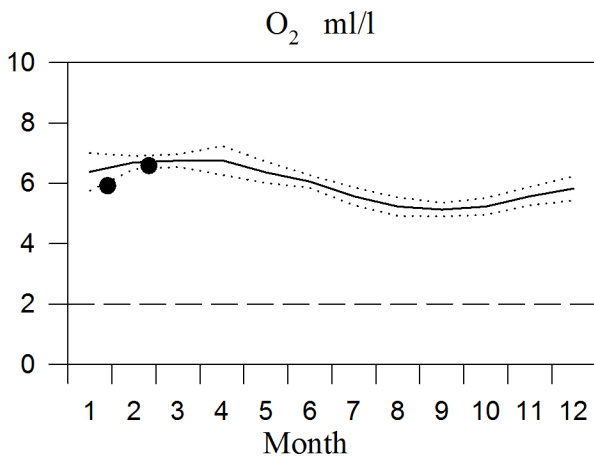
STATION Å13 SURFACE WATER

Annual Cycles

— Mean 1996-2010 St.Dev. ● 2013



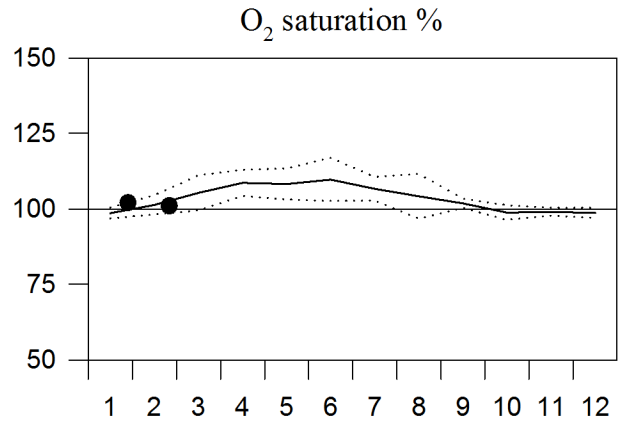
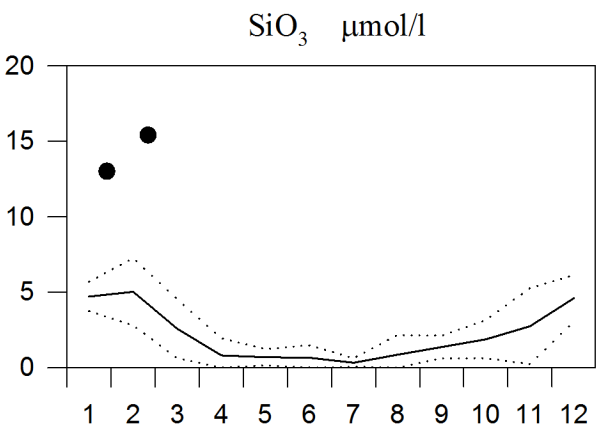
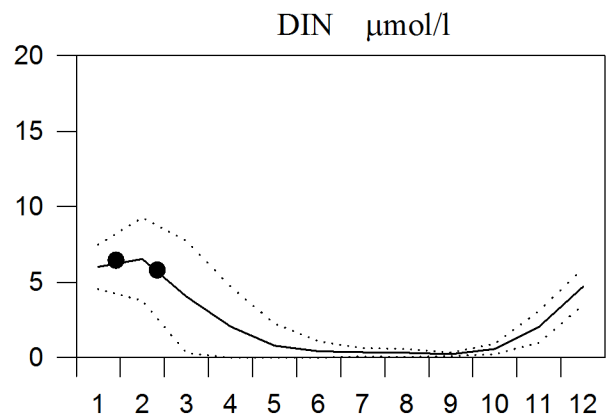
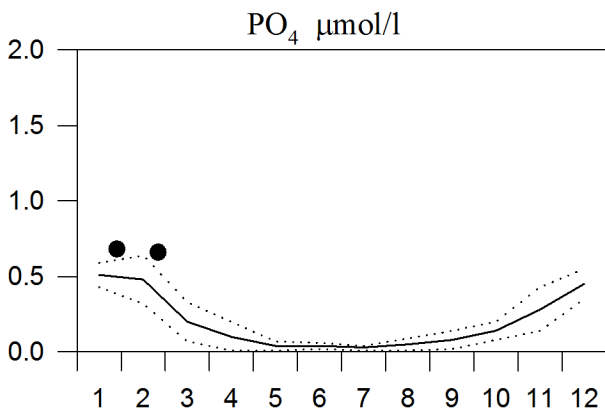
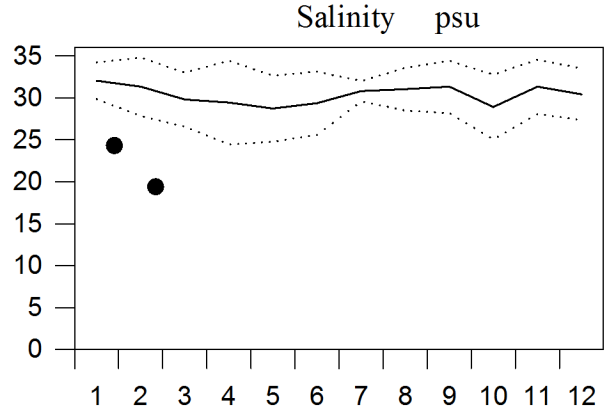
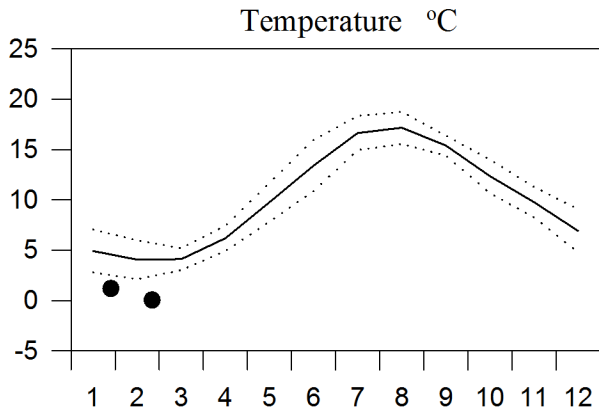
OXYGEN IN BOTTOM WATER (depth >=75m)



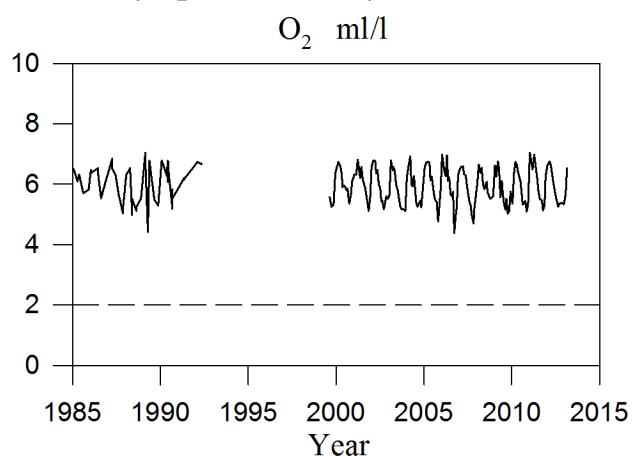
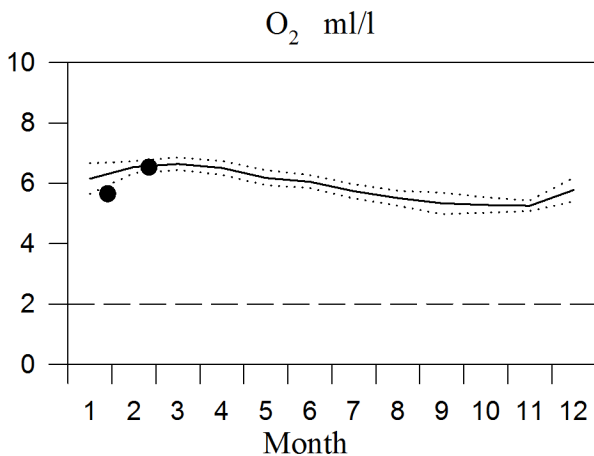
STATION Å15 SURFACE WATER

Annual Cycles

— Mean 1996-2010 ····· St.Dev. ● 2013



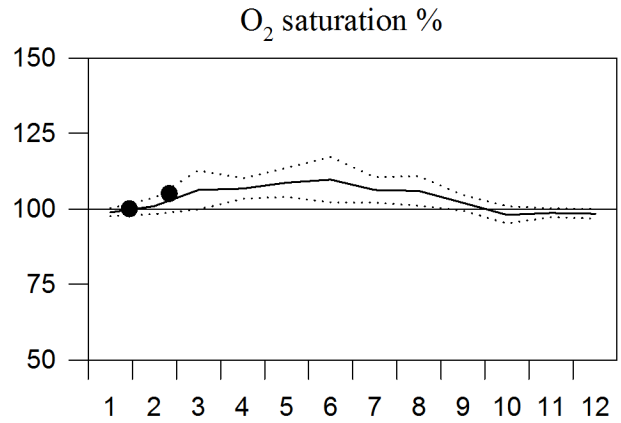
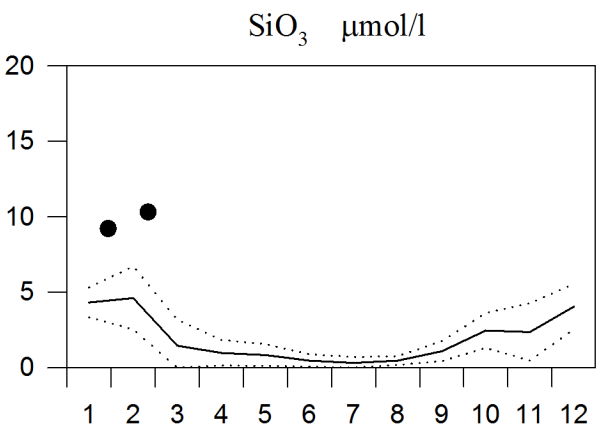
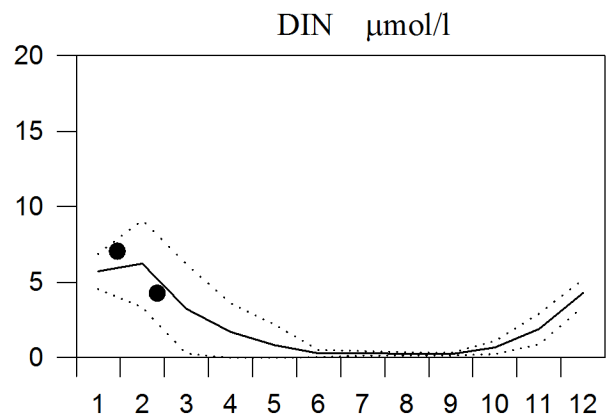
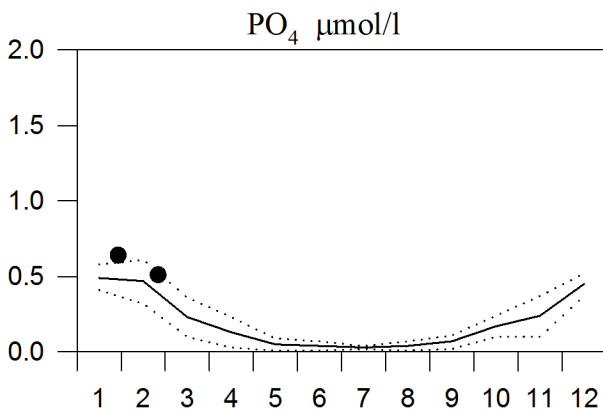
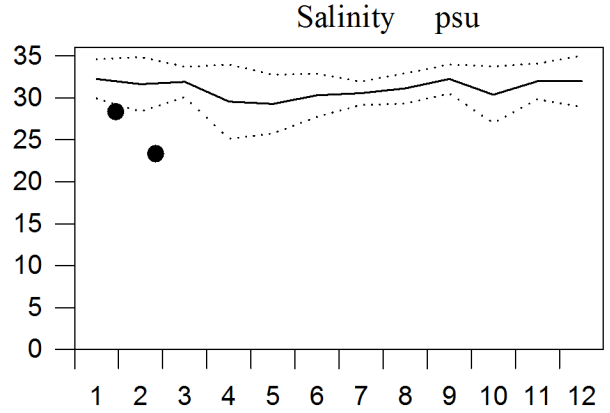
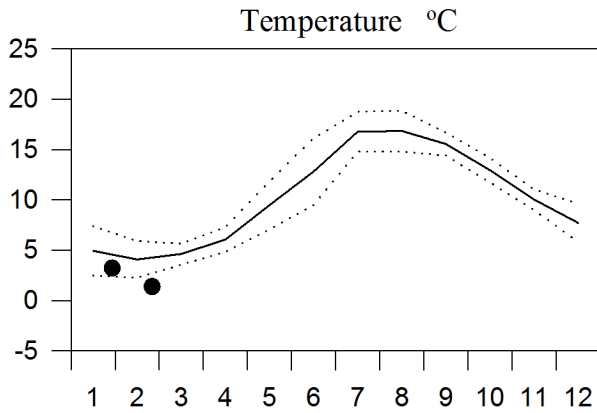
OXYGEN IN BOTTOM WATER (depth >=125m)



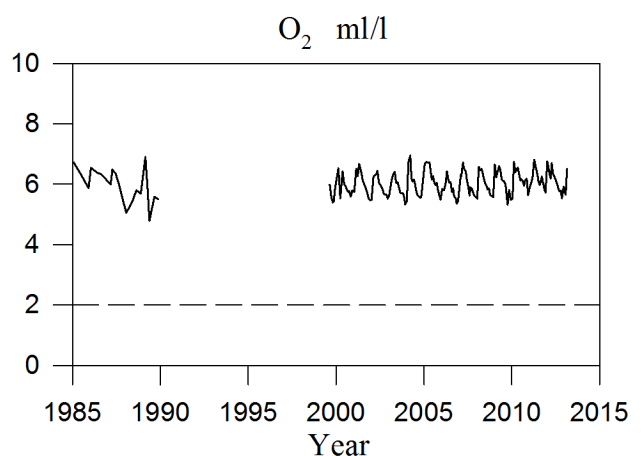
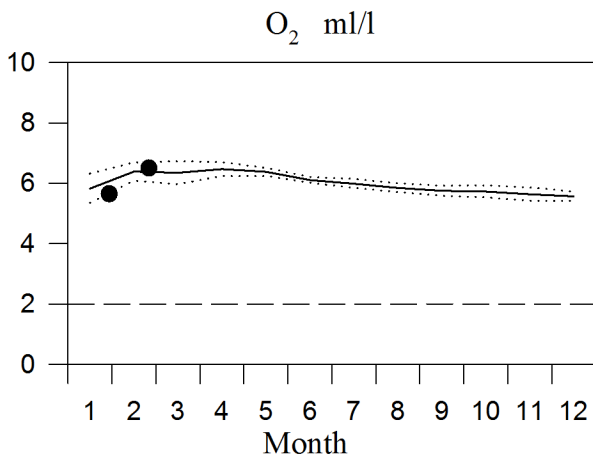
STATION Å17 SURFACE WATER

Annual Cycles

— Mean 1996-2010 St.Dev. ● 2013



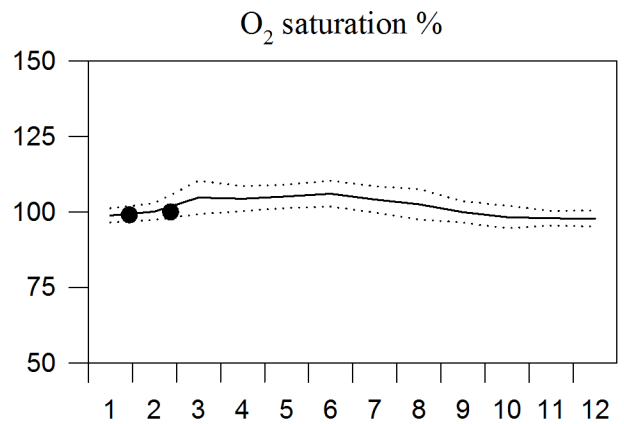
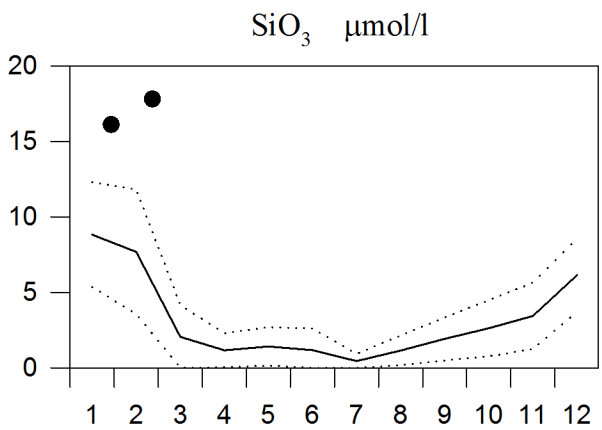
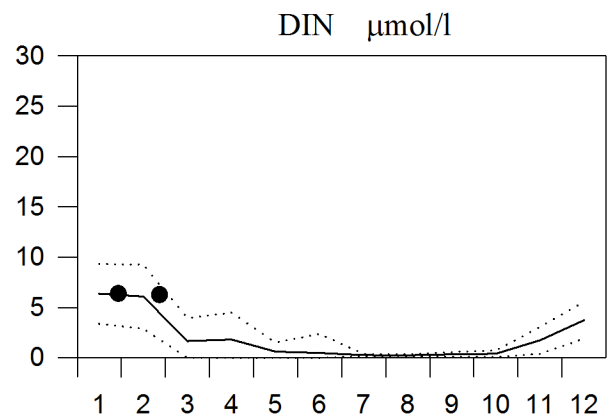
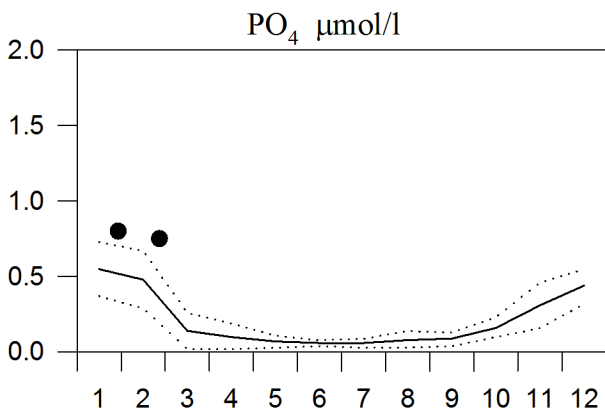
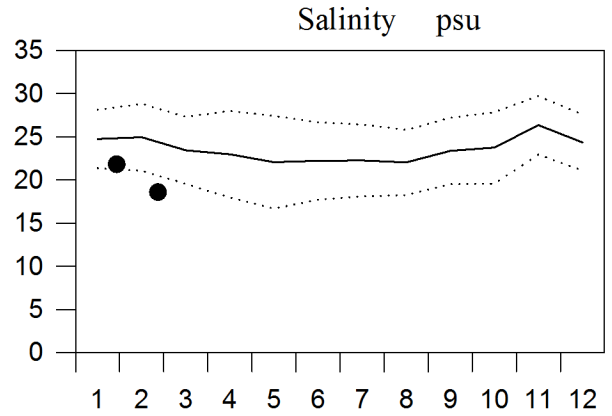
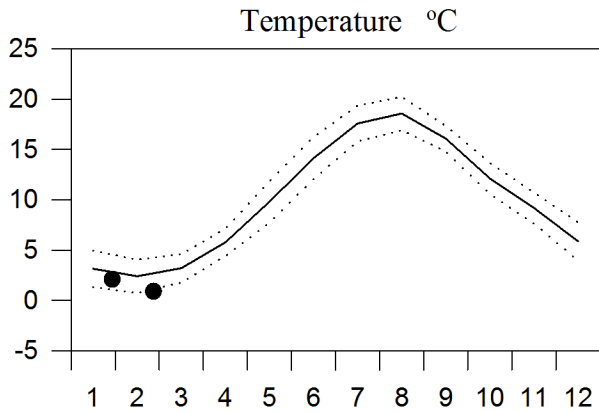
OXYGEN IN BOTTOM WATER (depth = 300m)



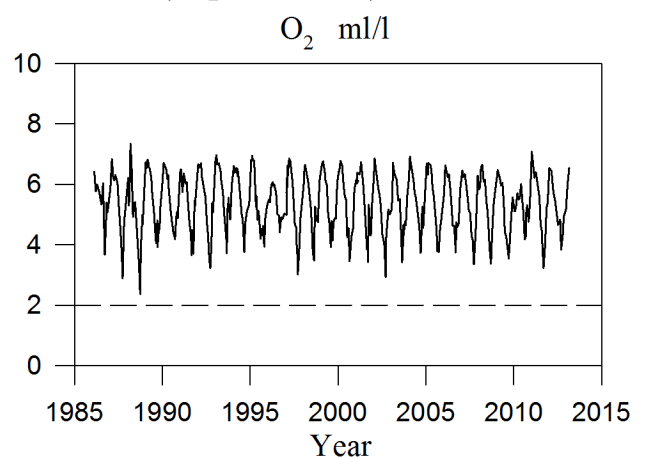
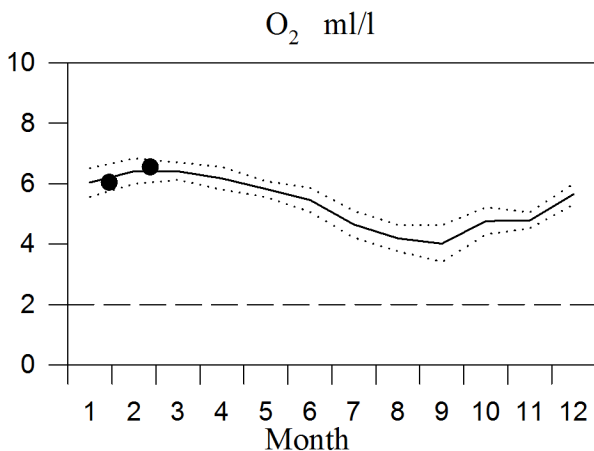
STATION FLADEN SURFACE WATER

Annual Cycles

— Mean 1996-2010 St.Dev. ● 2013



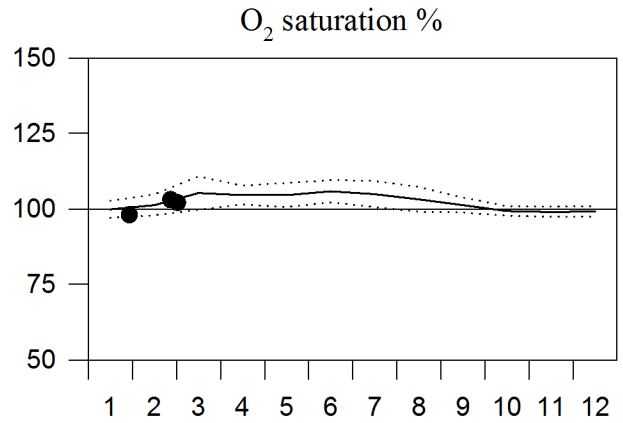
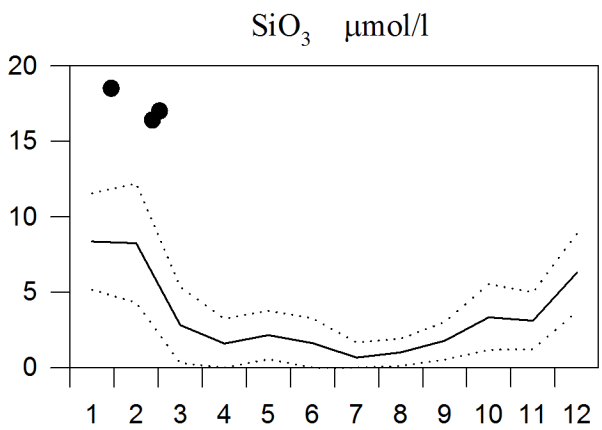
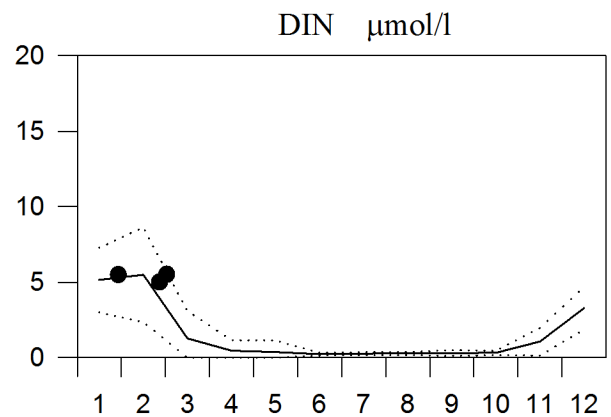
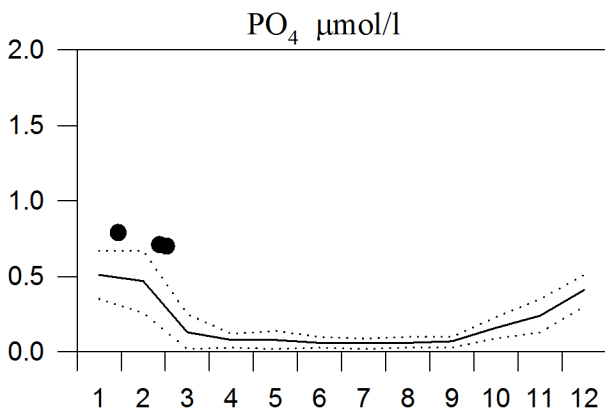
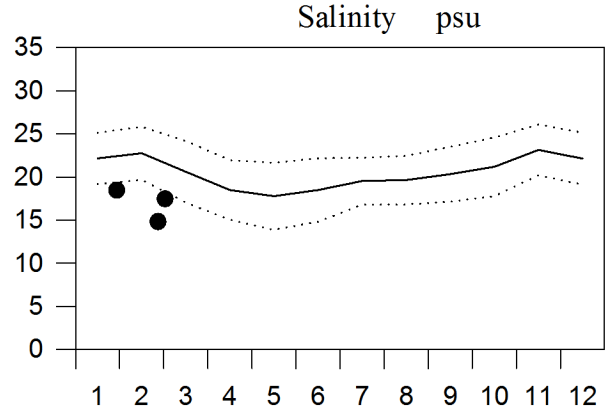
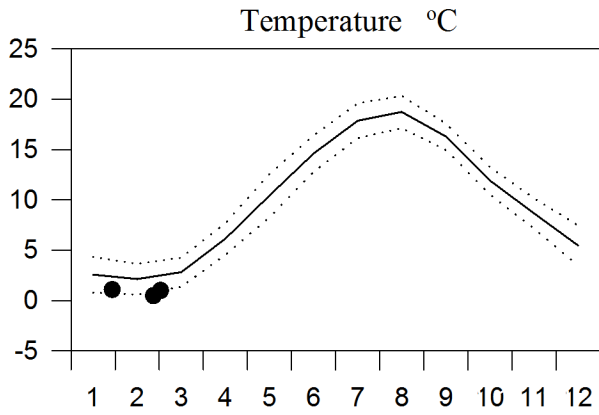
OXYGEN IN BOTTOM WATER (depth > 70m)



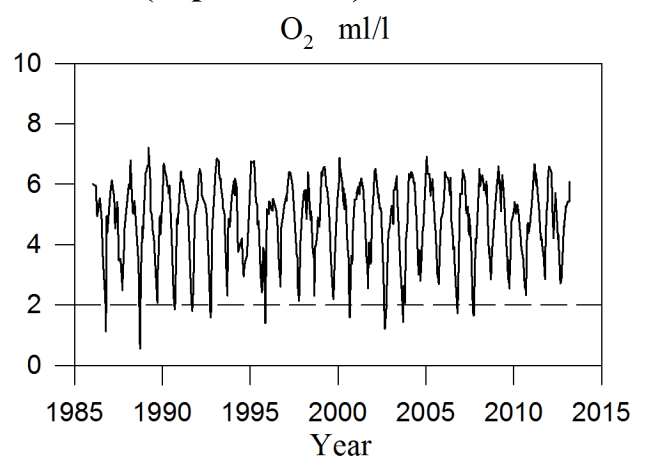
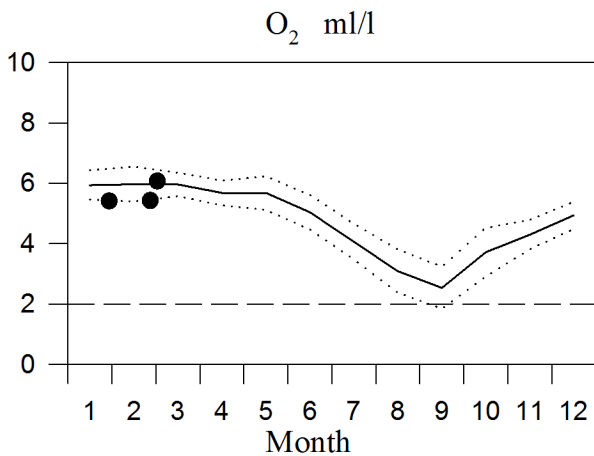
STATION ANHOLT E SURFACE WATER

Annual Cycles

— Mean 1996-2010 St.Dev. ● 2013



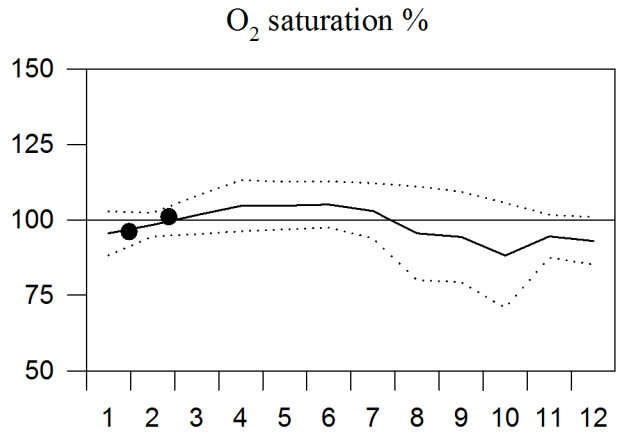
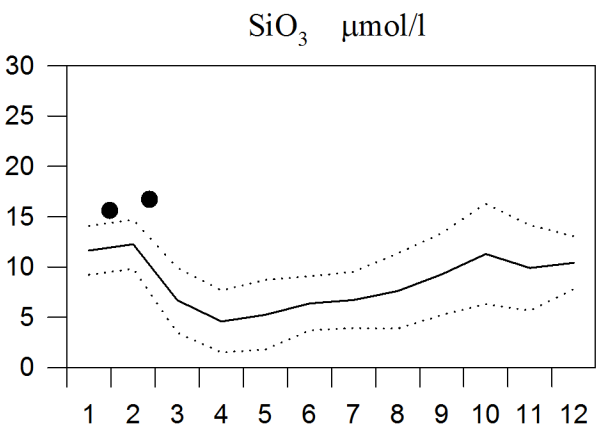
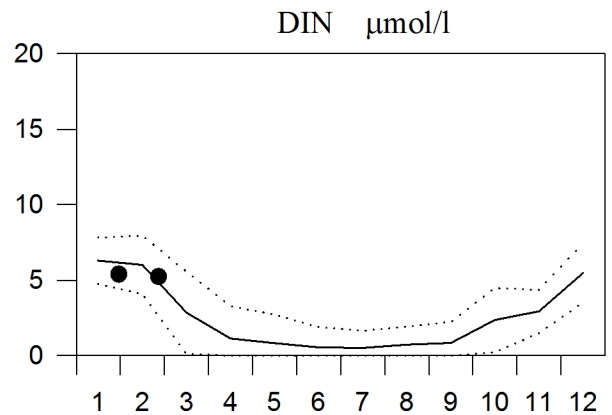
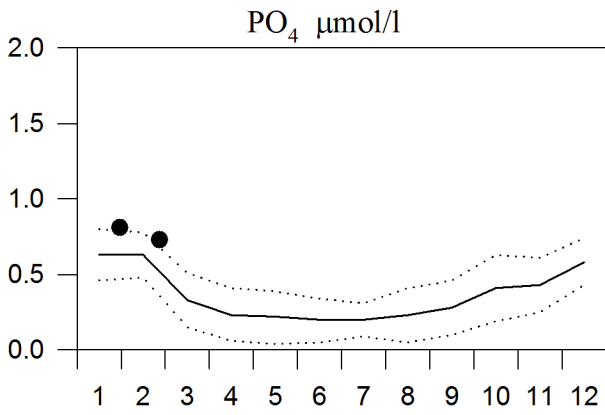
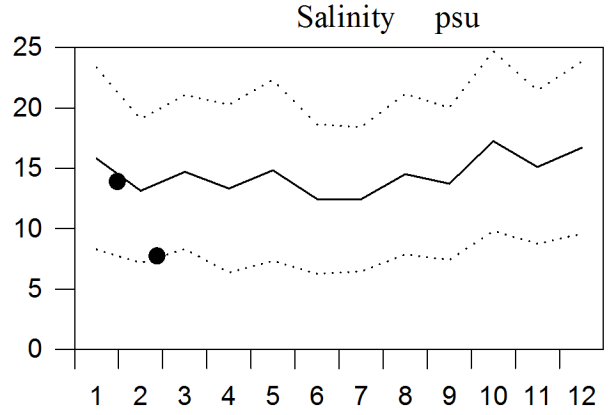
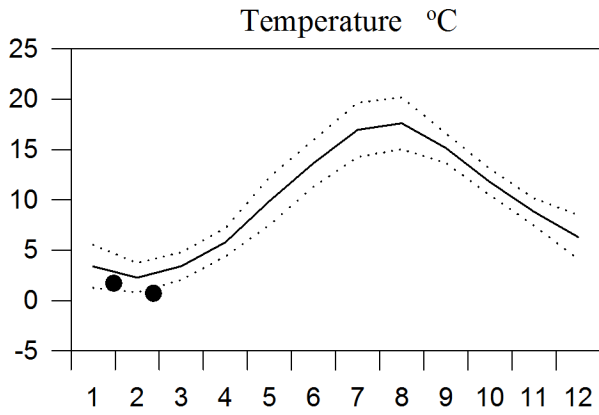
OXYGEN IN BOTTOM WATER (depth > 50m)



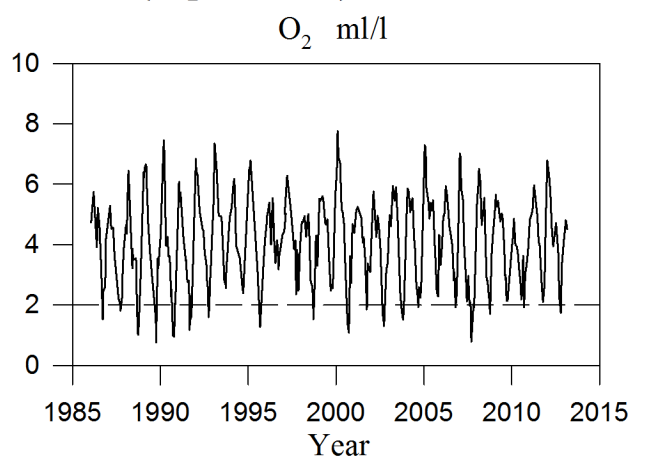
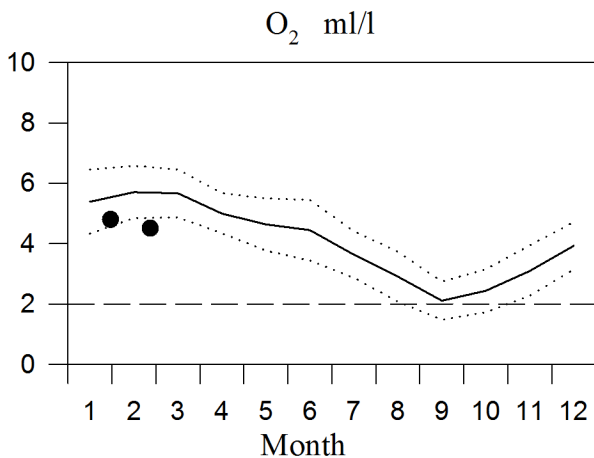
STATION W LANDSKRONA SURFACE WATER

Annual Cycles

— Mean 1996-2010 St.Dev. ● 2013



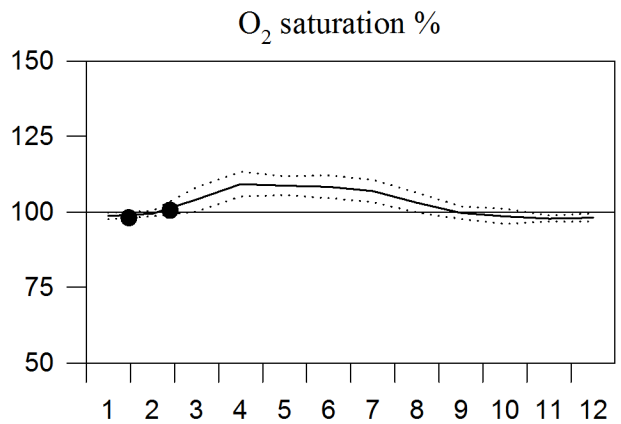
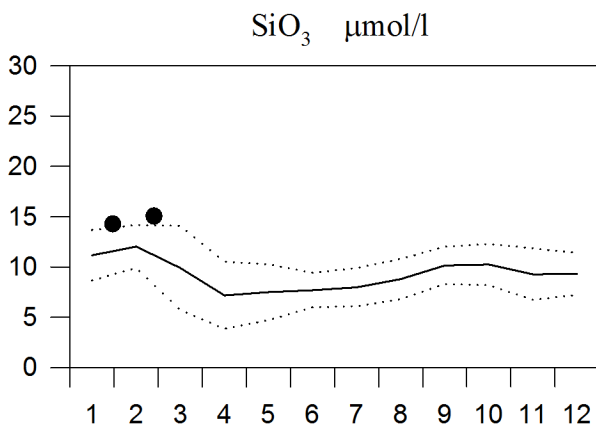
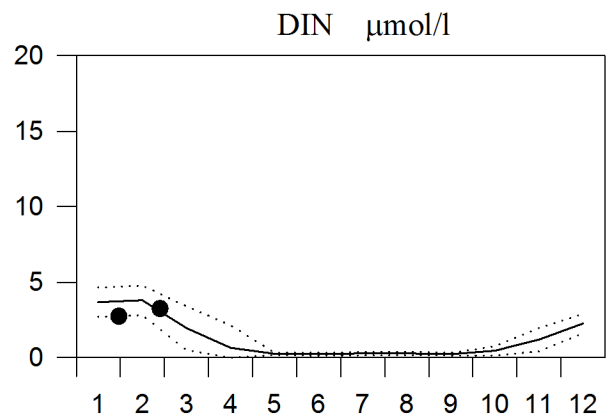
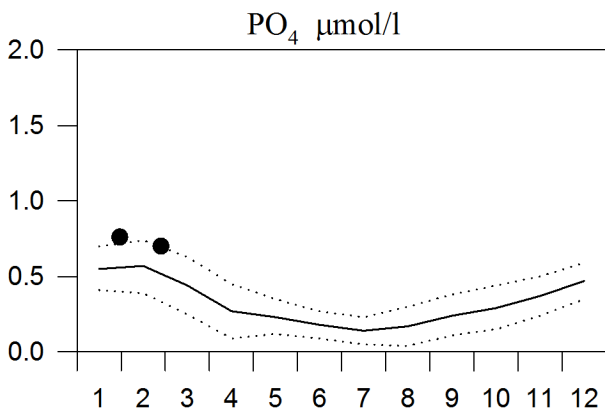
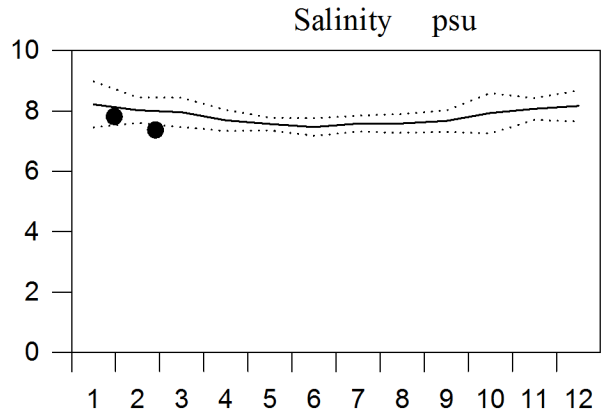
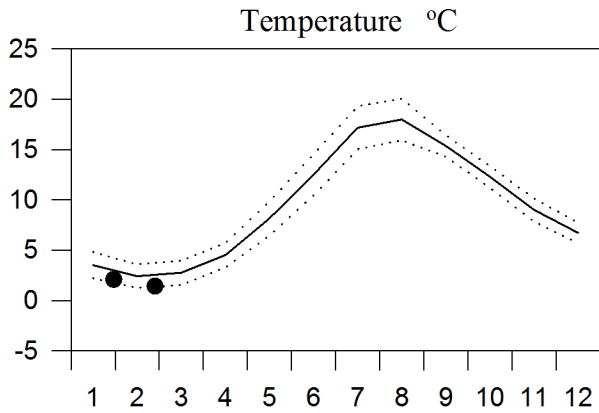
OXYGEN IN BOTTOM WATER (depth >40m)



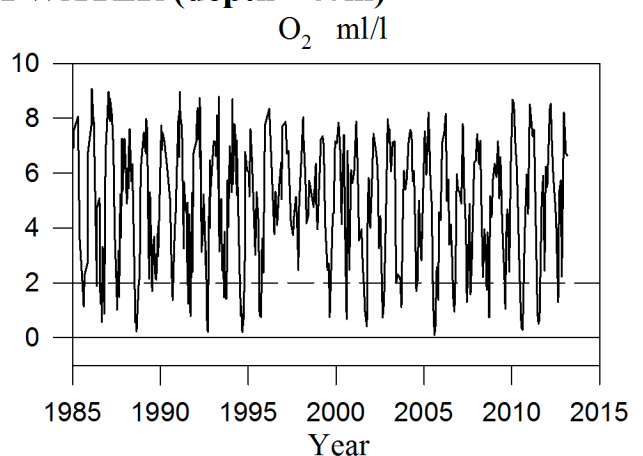
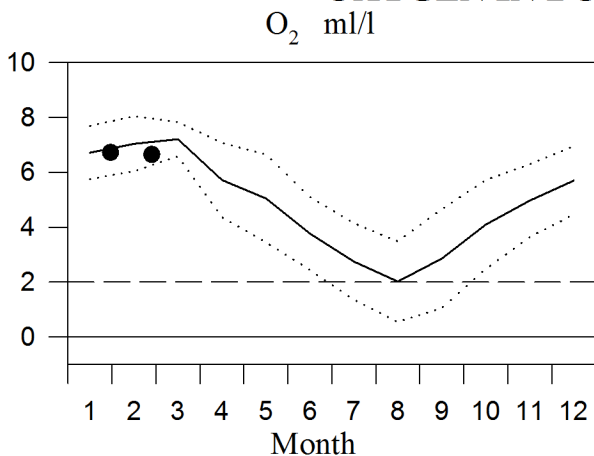
STATION BY1 SURFACE WATER

Annual Cycles

— Mean 1996-2010 St.Dev. ● 2013



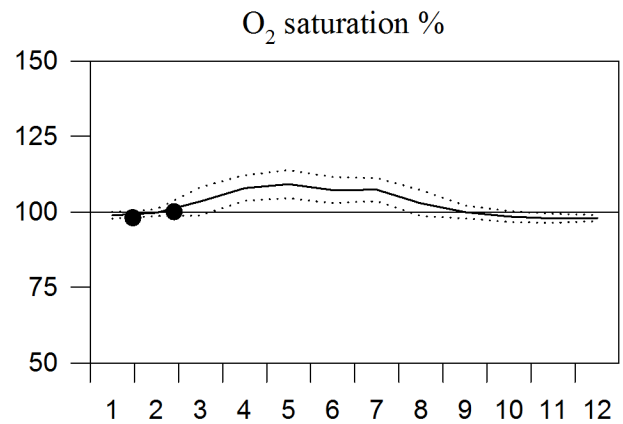
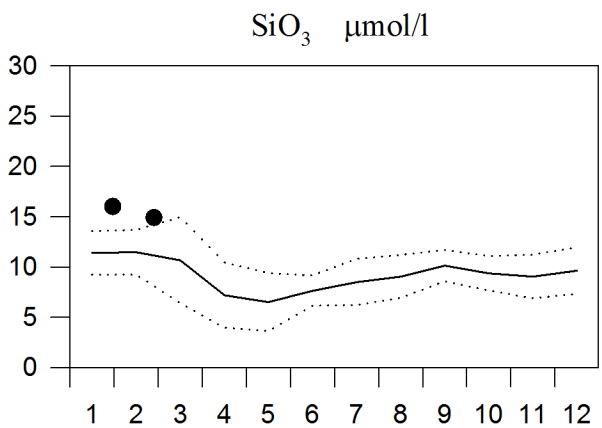
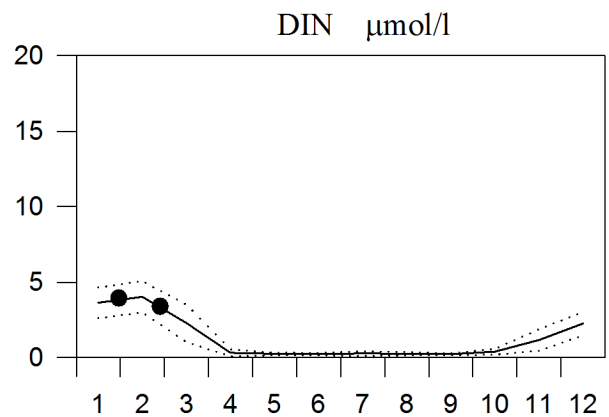
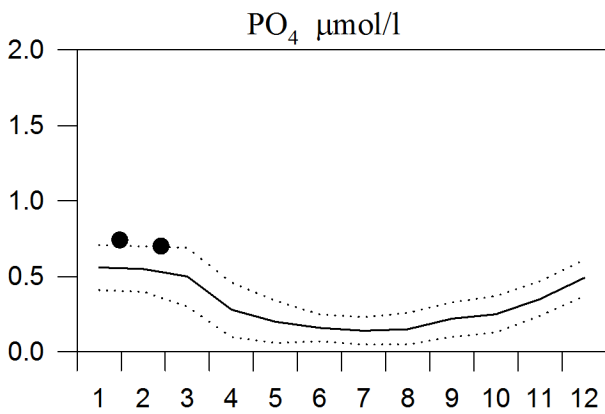
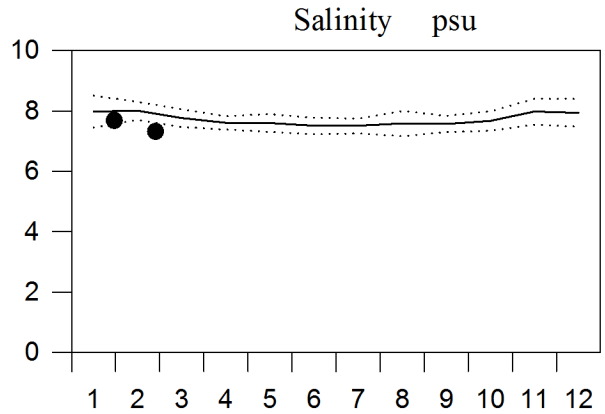
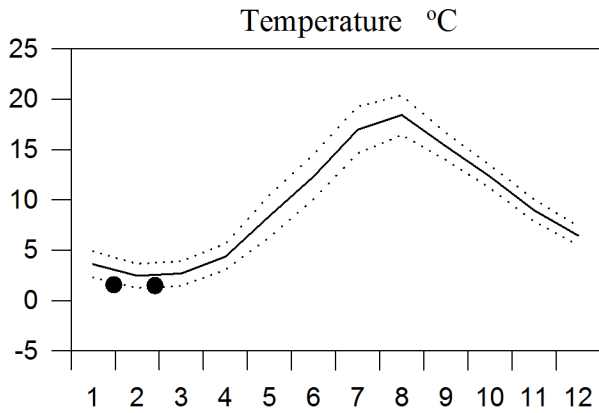
OXYGEN IN BOTTOM WATER (depth >40m)



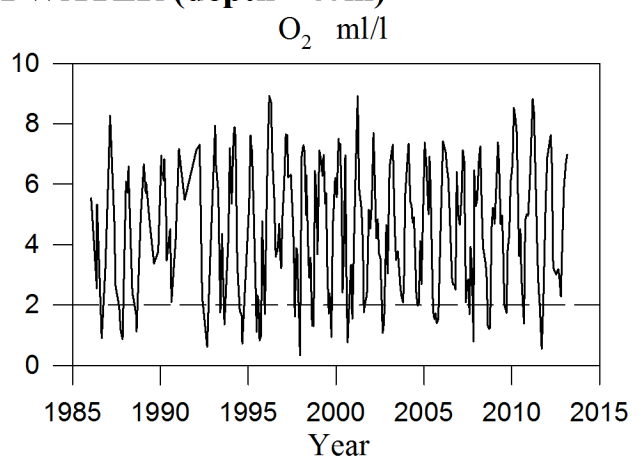
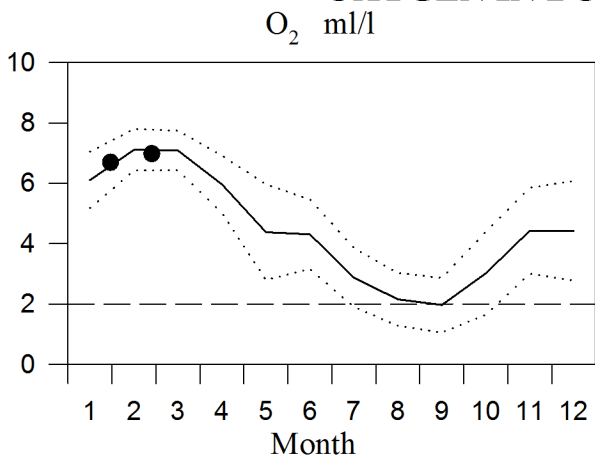
STATION BY2 SURFACE WATER

Annual Cycles

— Mean 1996-2010 St.Dev. ● 2013



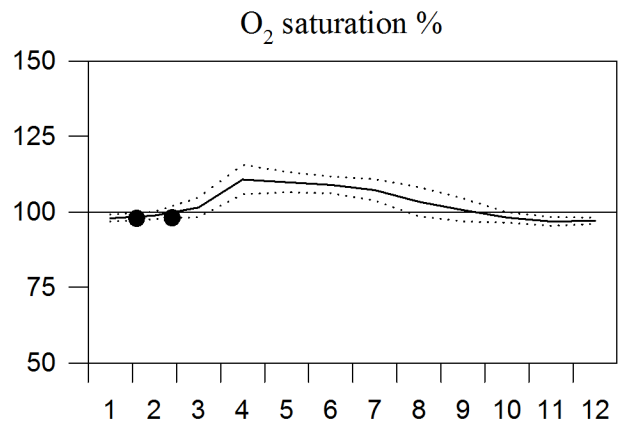
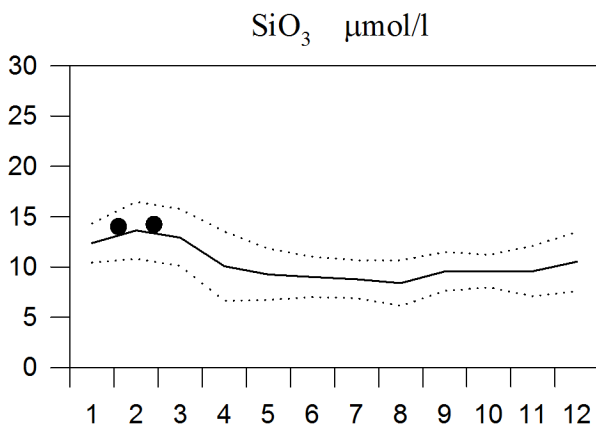
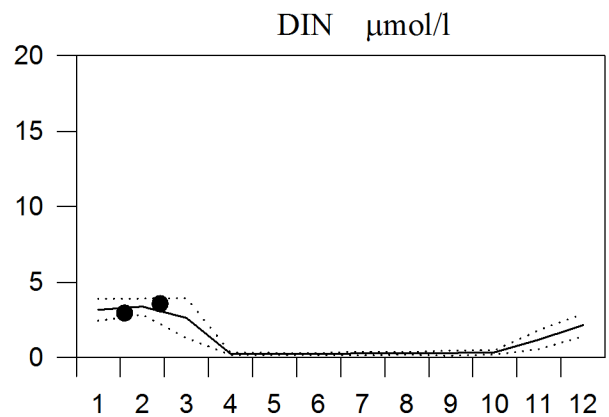
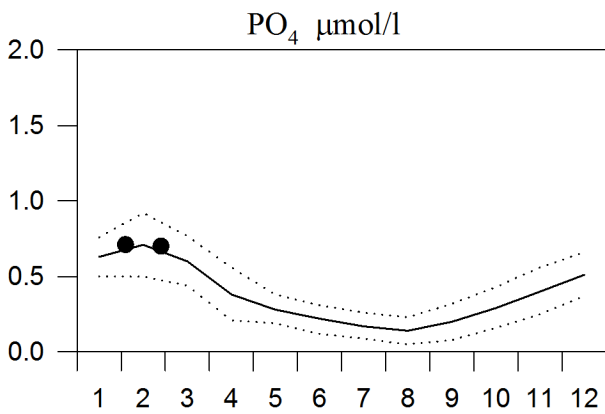
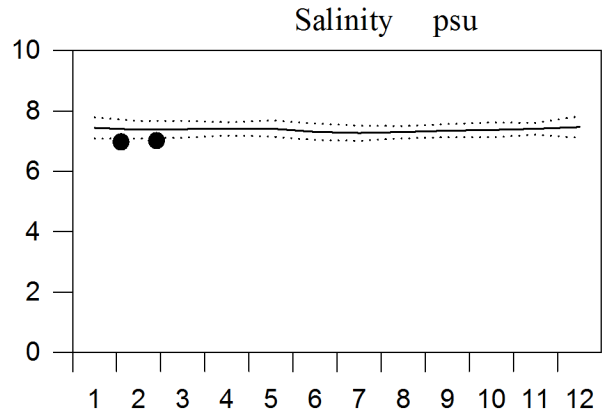
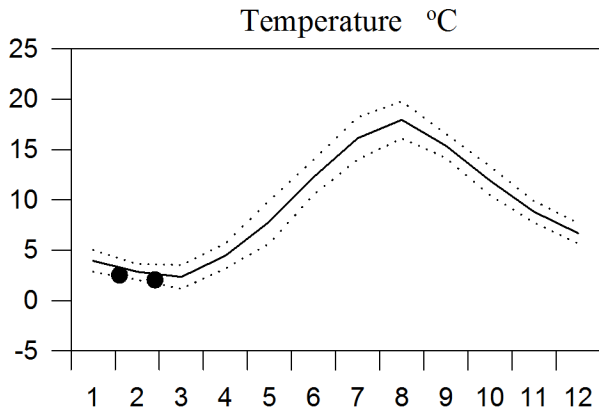
OXYGEN IN BOTTOM WATER (depth >40m)



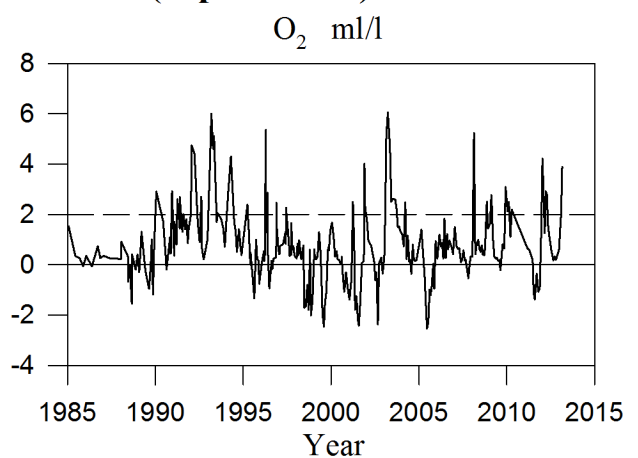
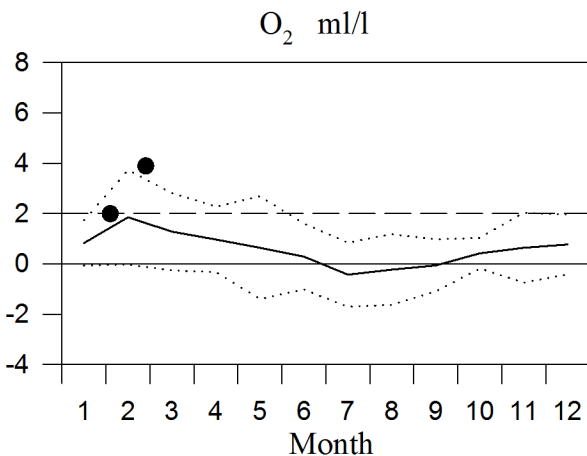
STATION HANÖBUKTEN SURFACE WATER

Annual Cycles

— Mean 1996-2010 St.Dev. ● 2013



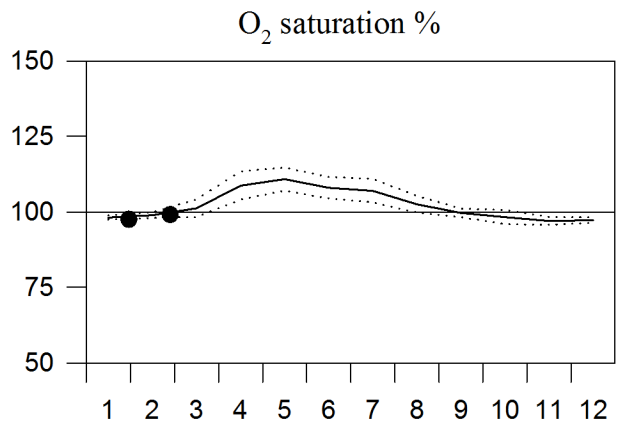
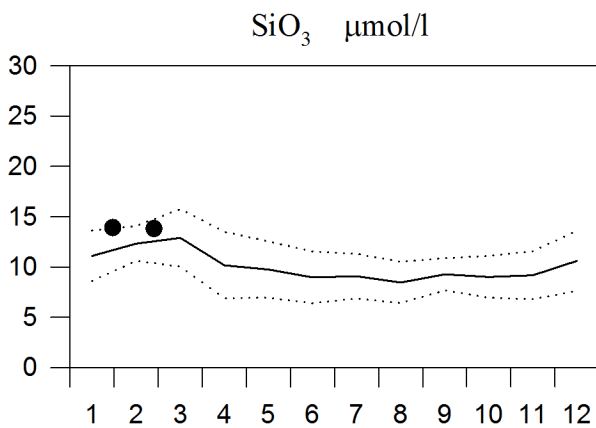
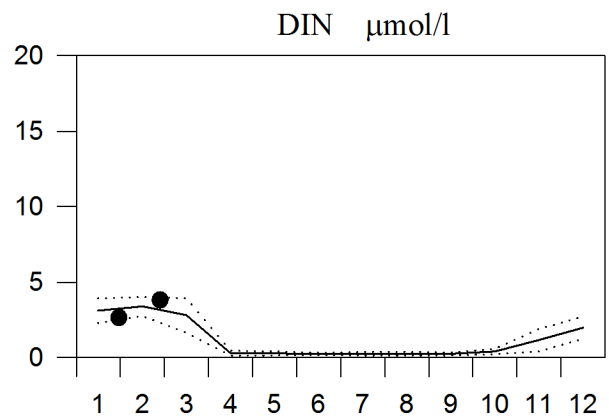
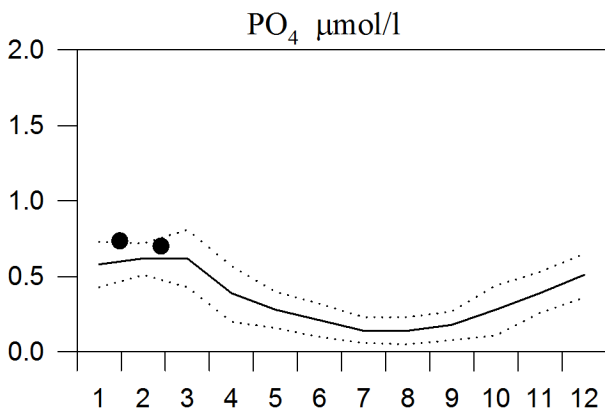
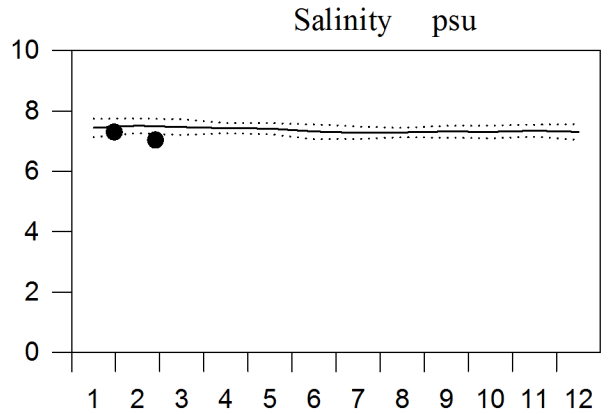
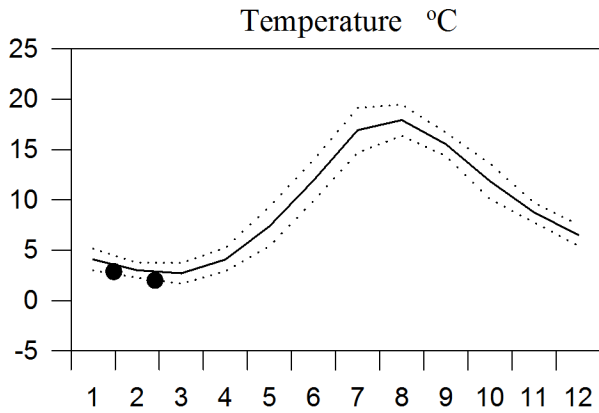
OXYGEN IN BOTTOM WATER (depth > 70m)



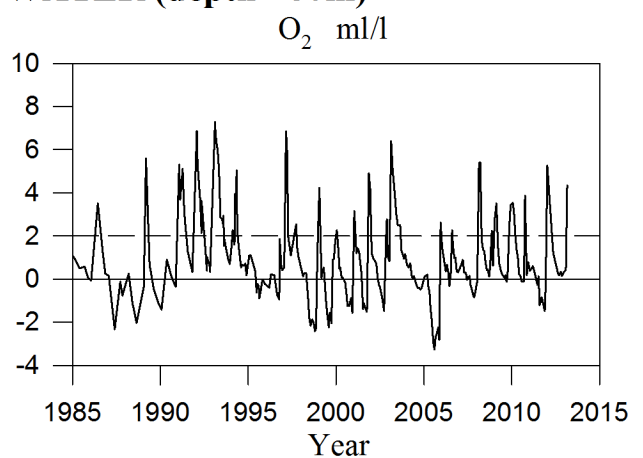
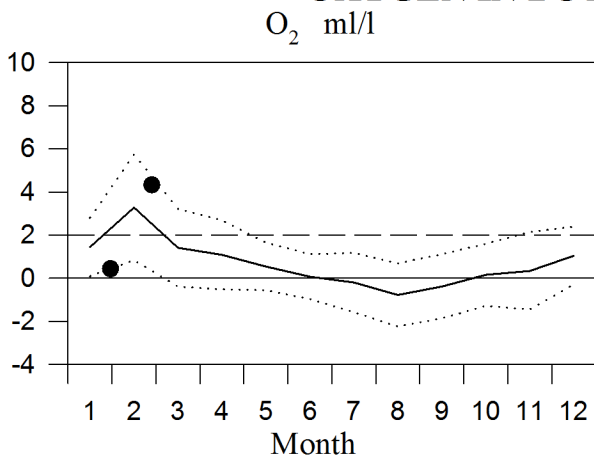
STATION BY4 SURFACE WATER

Annual Cycles

— Mean 1996-2010 St.Dev. ● 2013



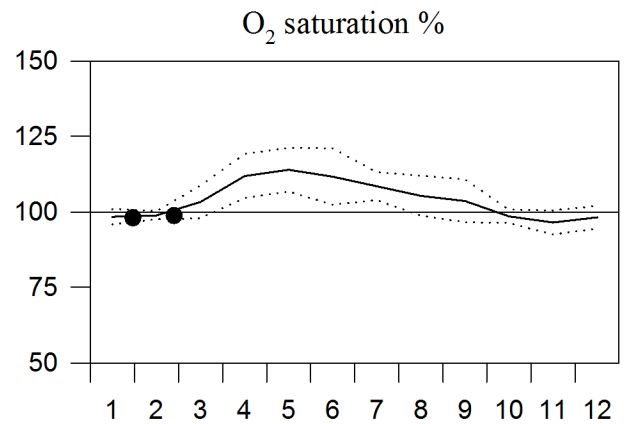
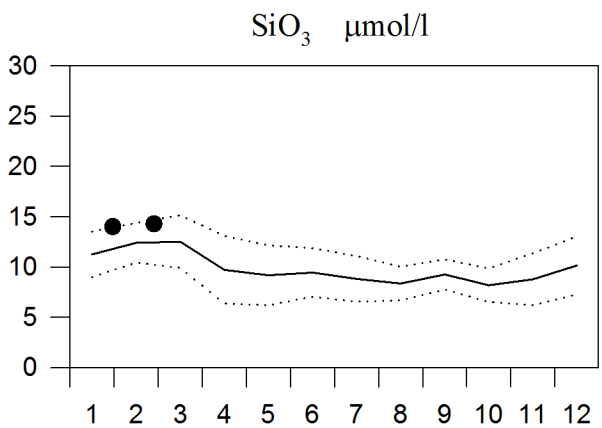
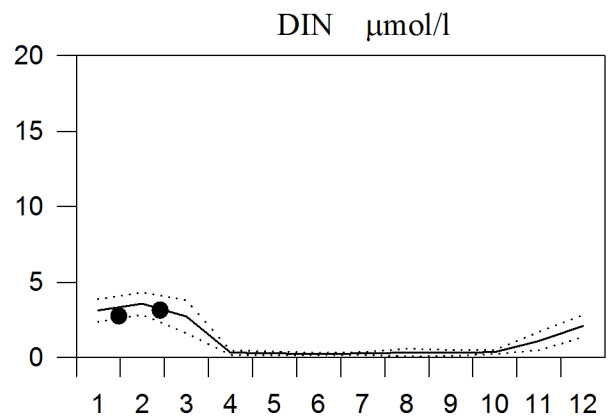
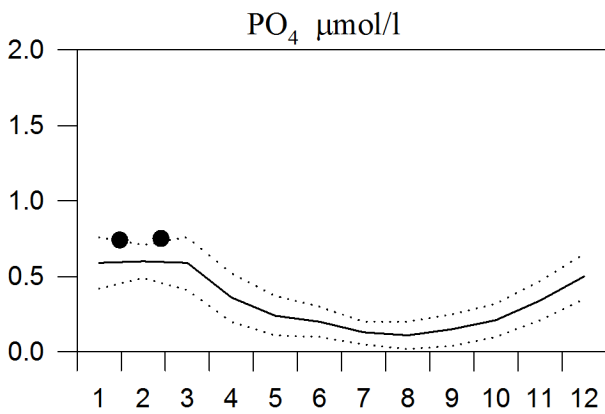
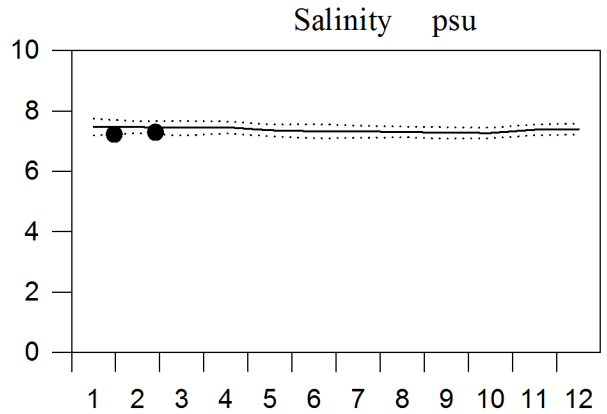
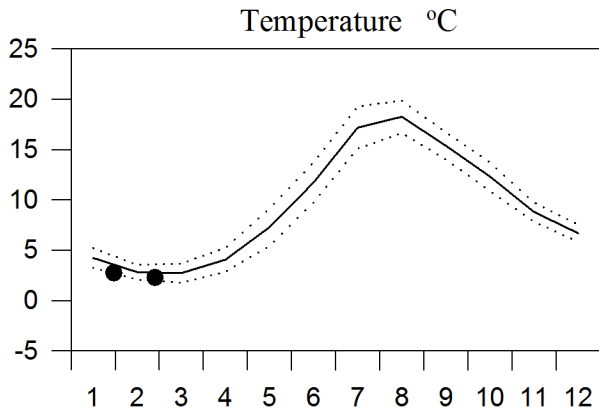
OXYGEN IN BOTTOM WATER (depth >80m)



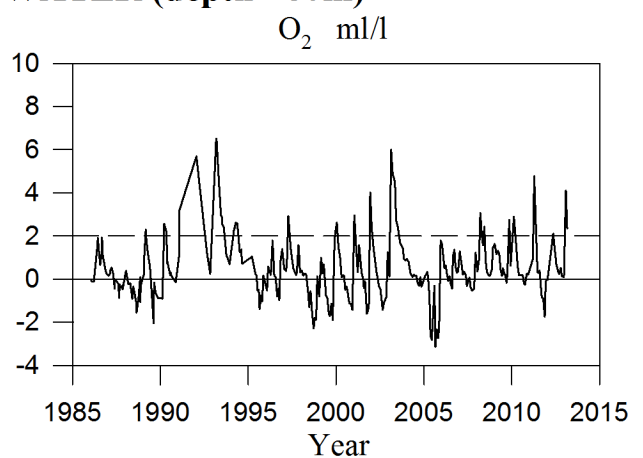
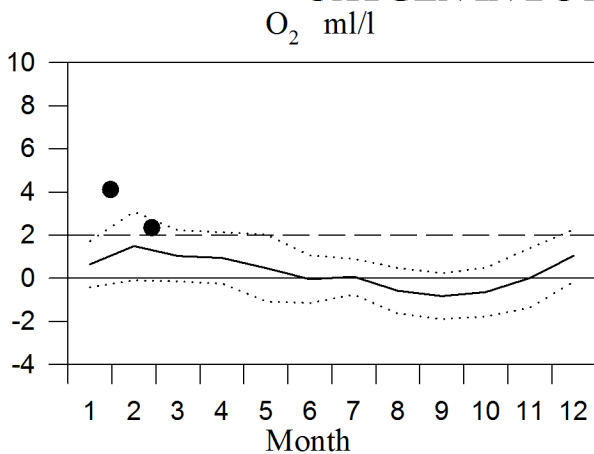
STATION BY5 SURFACE WATER

Annual Cycles

— Mean 1996-2010 St.Dev. ● 2013



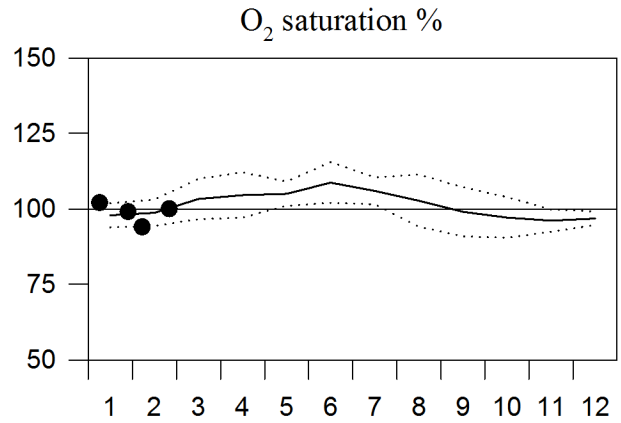
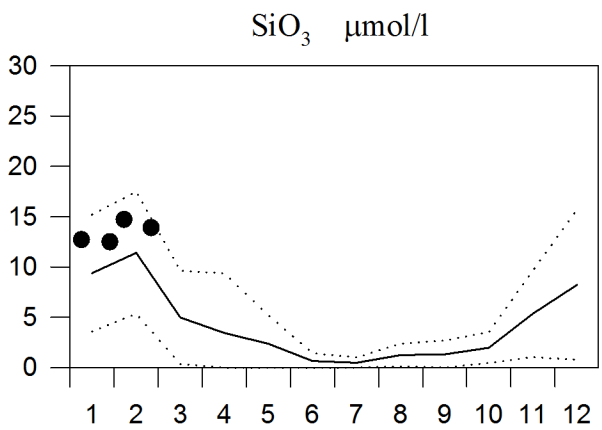
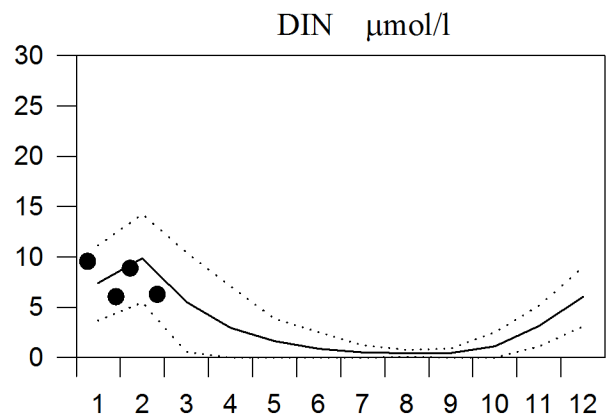
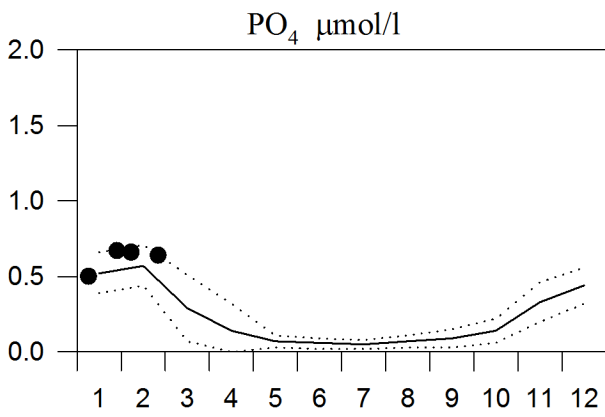
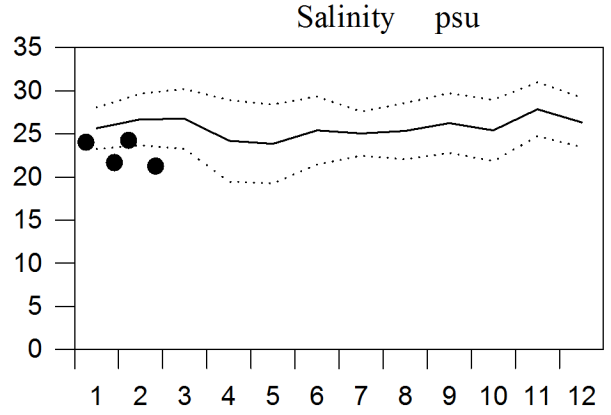
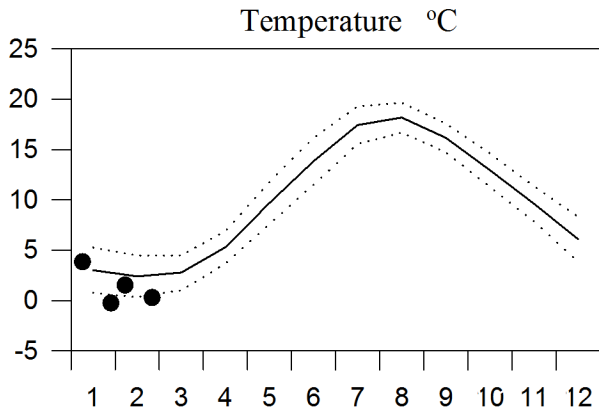
OXYGEN IN BOTTOM WATER (depth >80m)



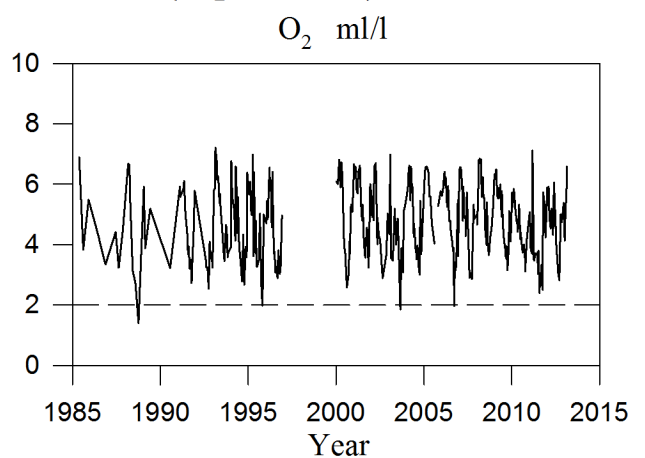
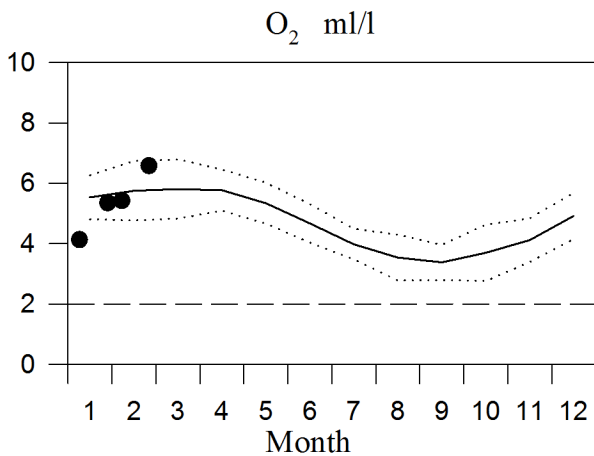
STATION SLÄGGÖ SURFACE WATER

Annual Cycles

— Mean 1996-2010 St.Dev. ● 2013



OXYGEN IN BOTTOM WATER (depth >50m)



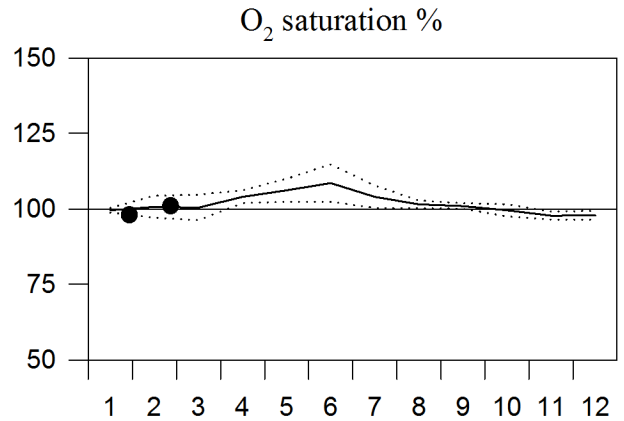
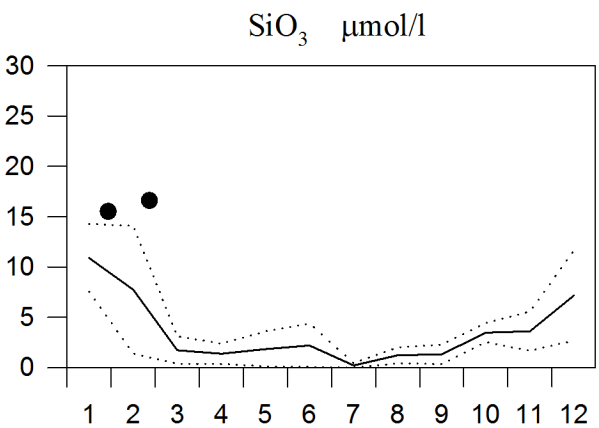
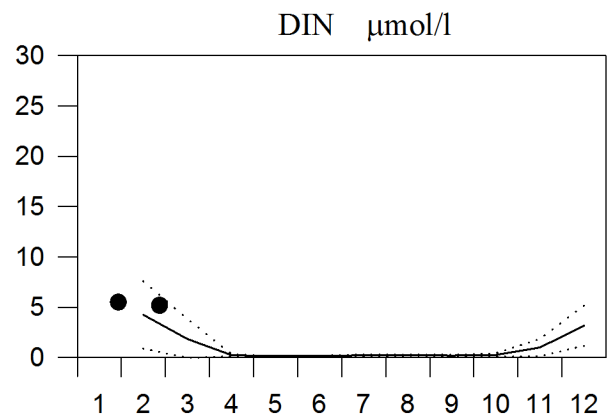
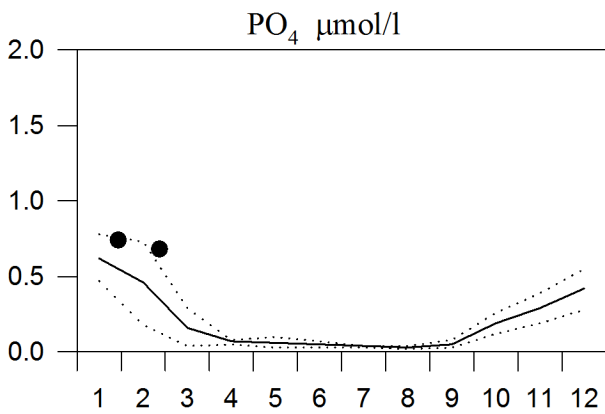
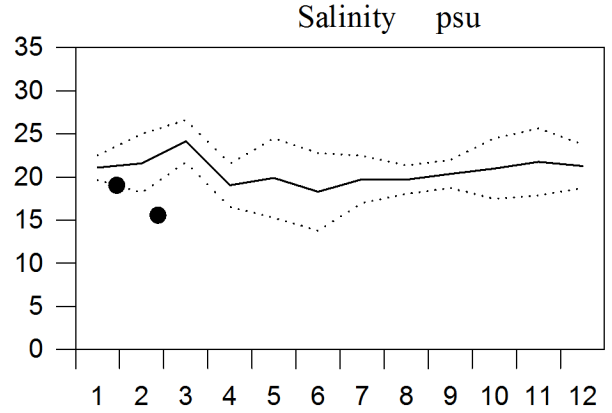
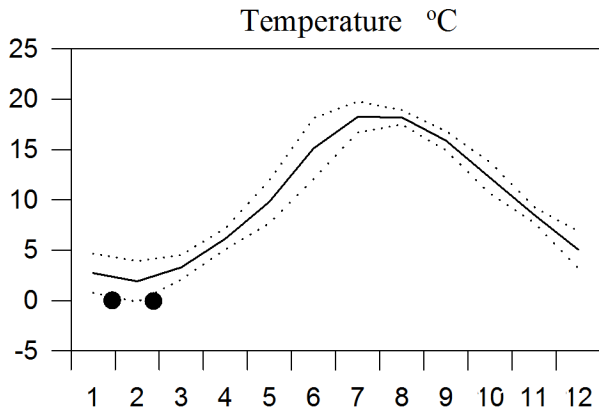
STATION N14 Falkenberg SURFACE WATER

Annual Cycles

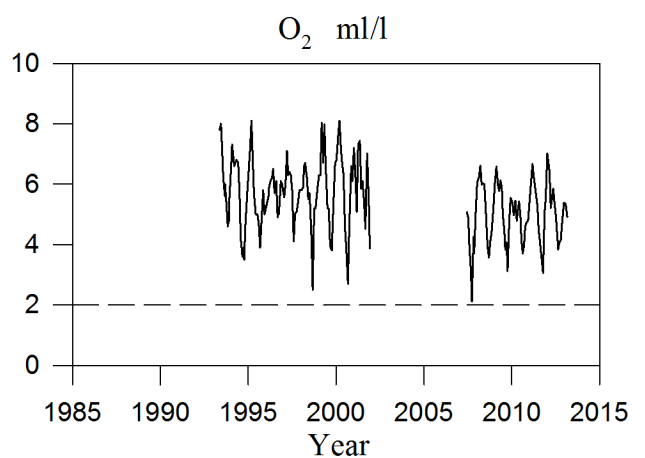
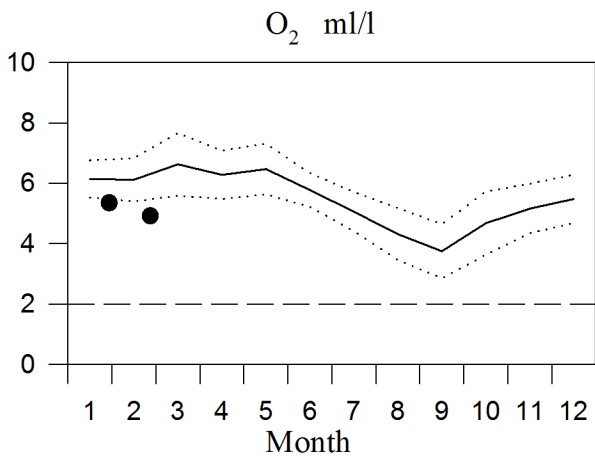
— Mean 2007-2010

..... St.Dev.

● 2013

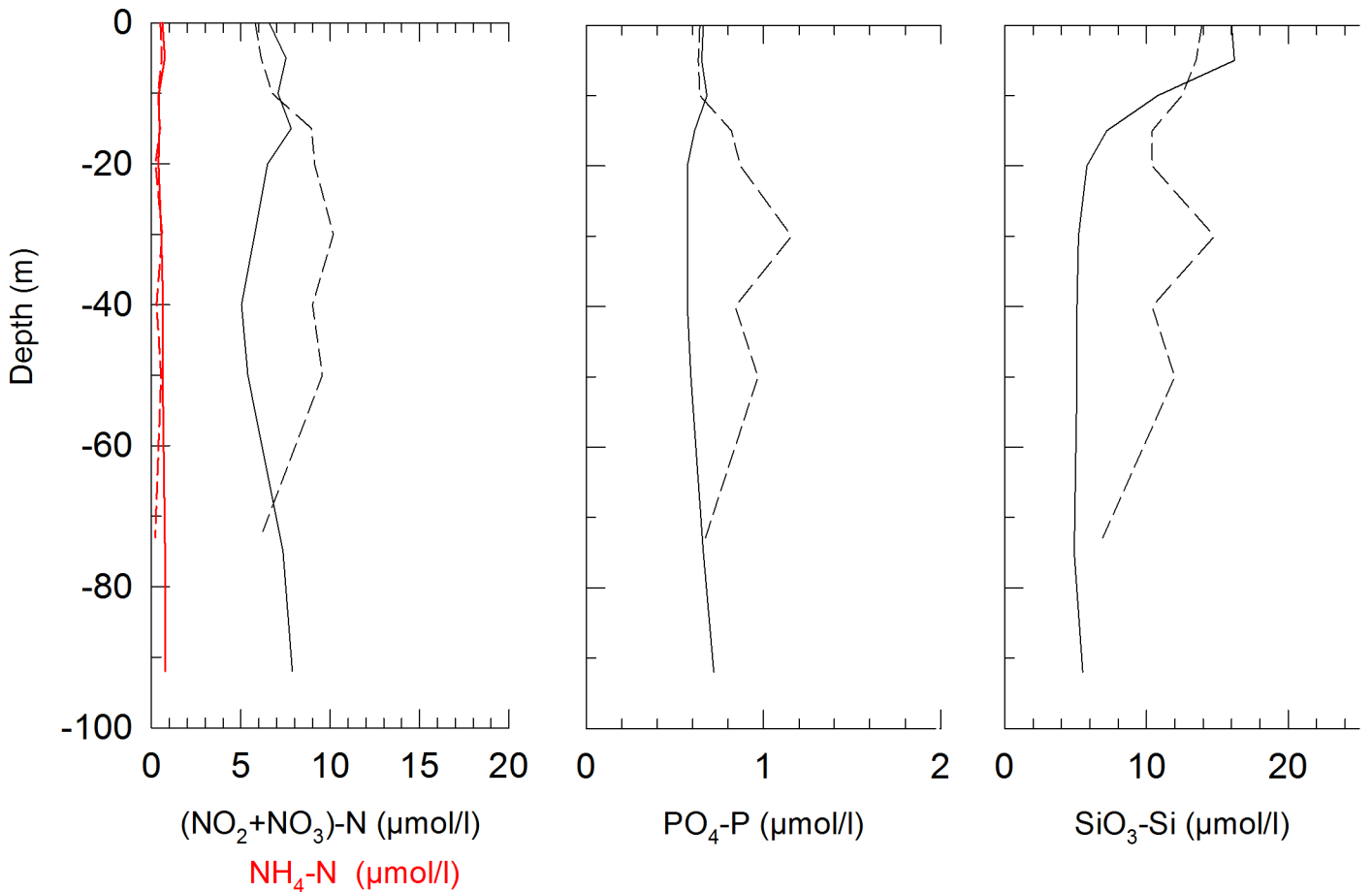
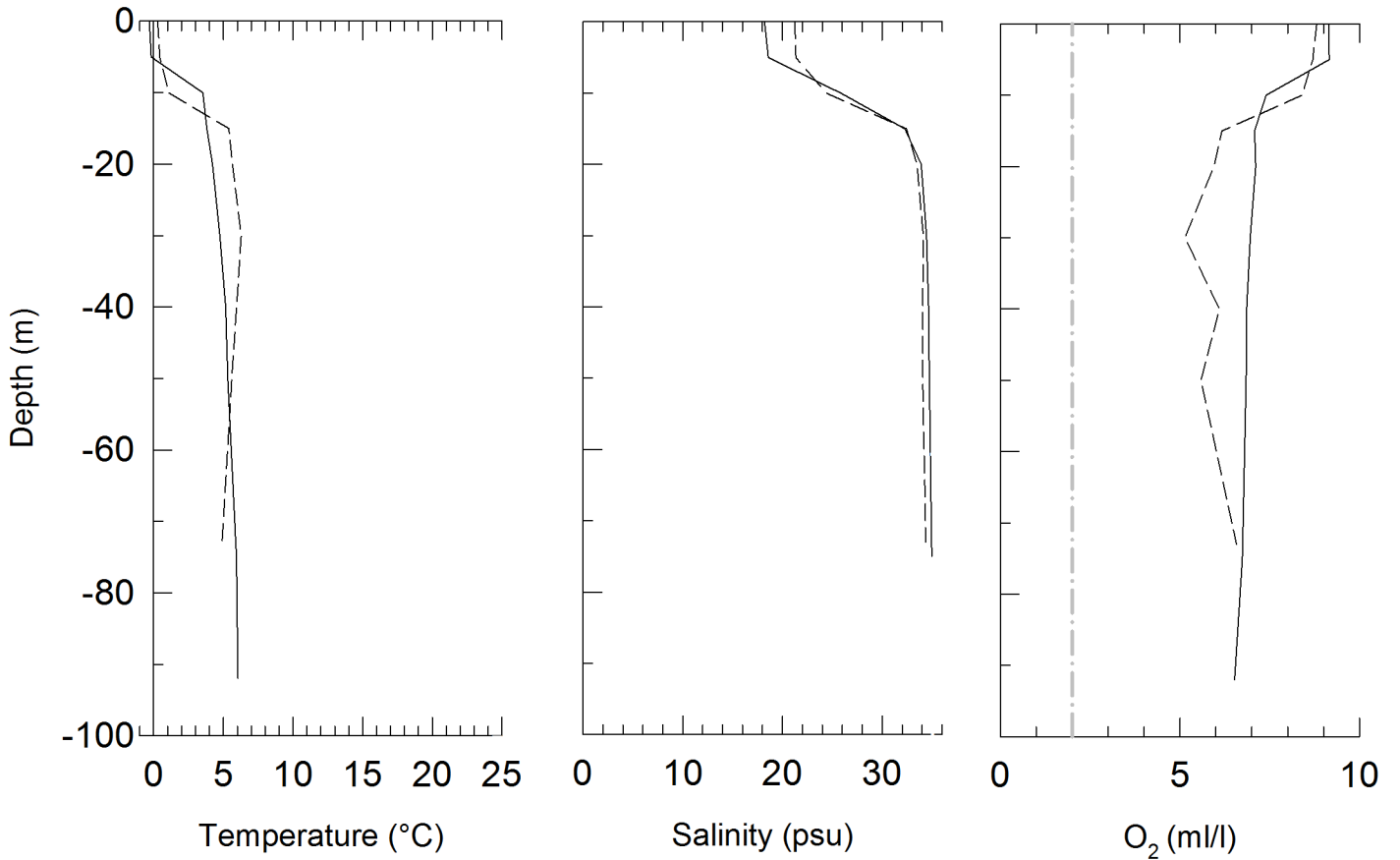


OXYGEN IN BOTTOM WATER (depth > 25m)



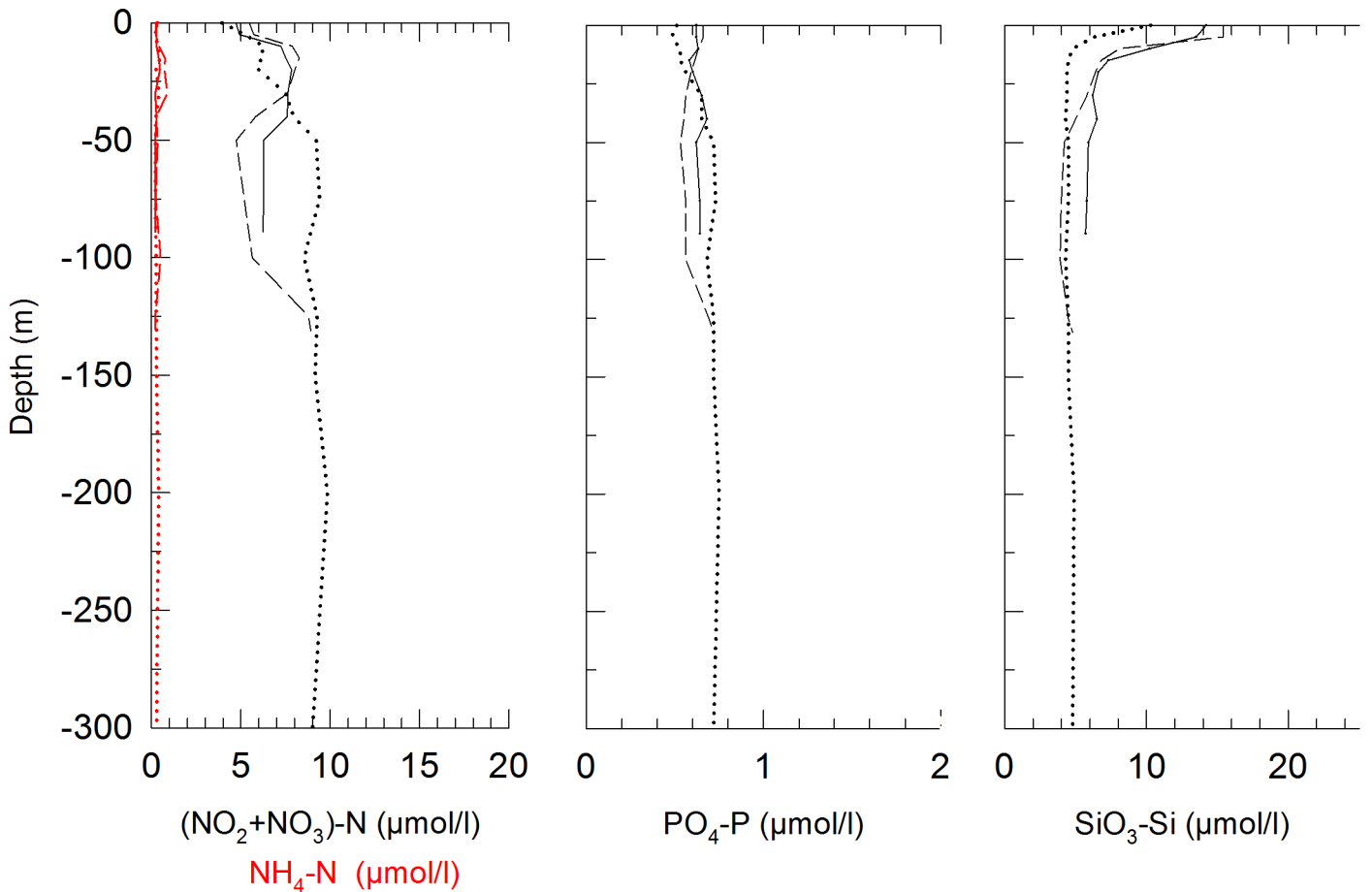
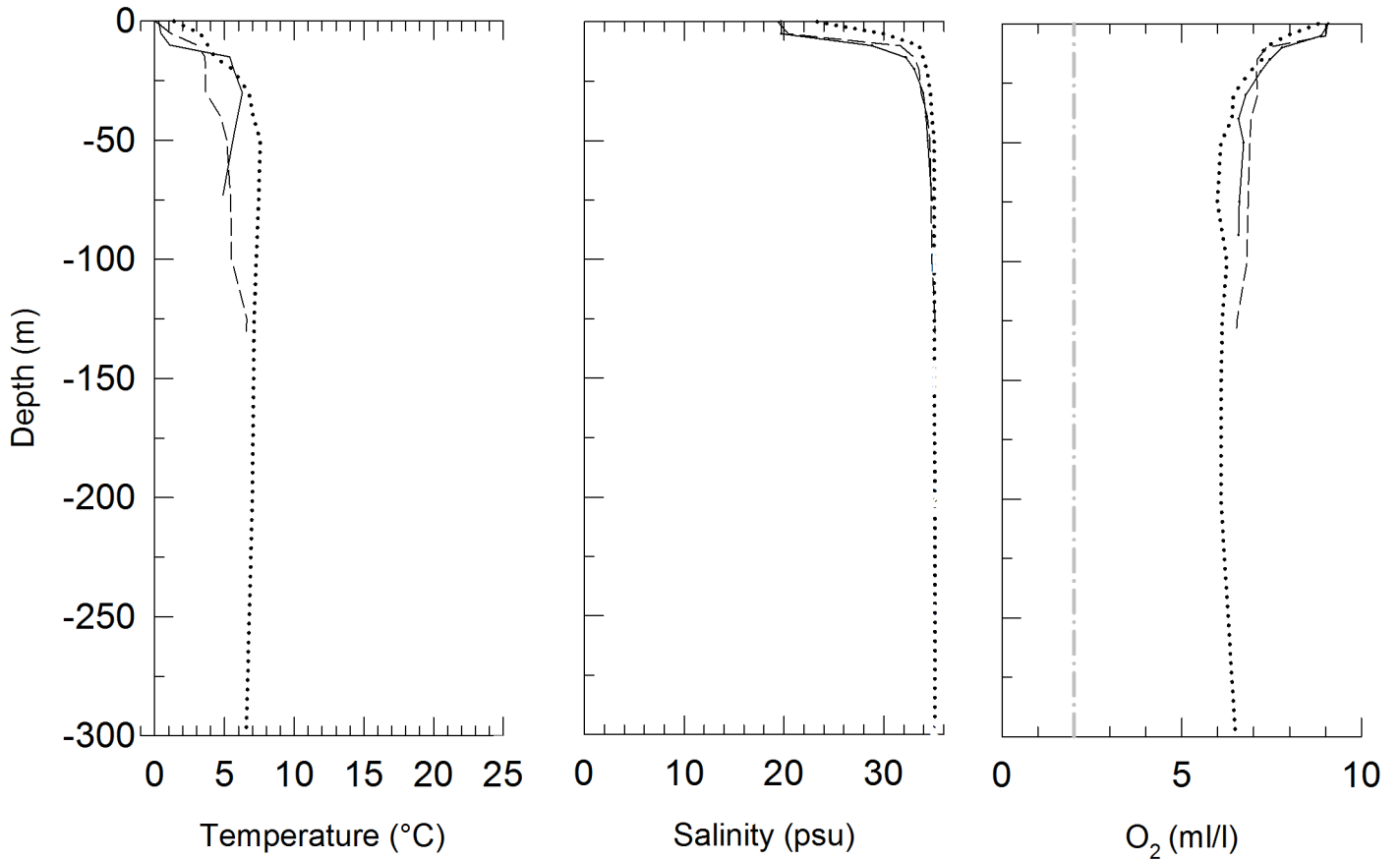
SKAGERRAK Coast 2013-02-26

———— P2 - - - - Släggö

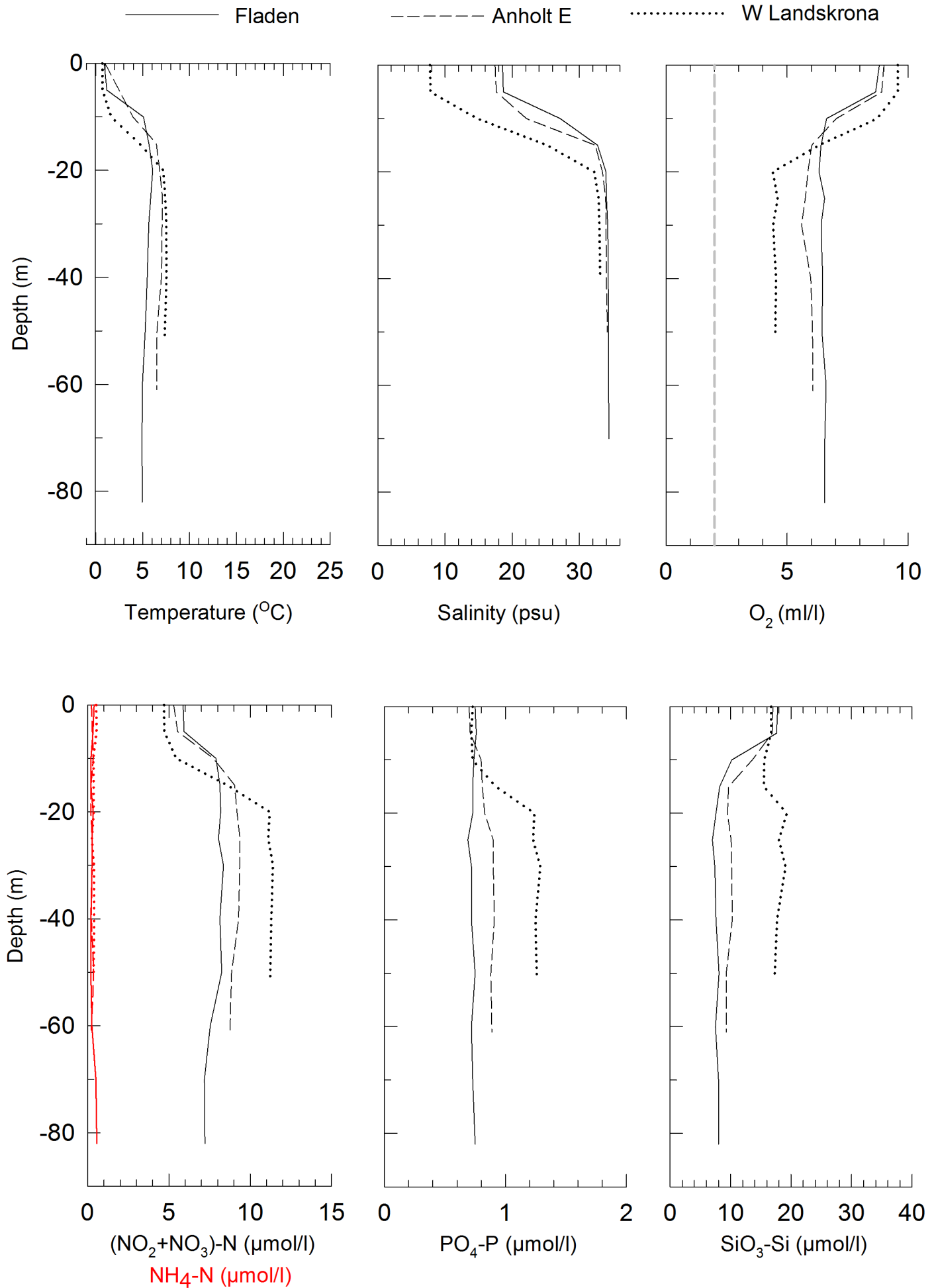


SKAGERRAK Å-Section 2013-02-26

—— Å13 - - - - - Å15 ······ Å17



KATTEGAT and THE SOUND 2013-02-27/2013-03-01



SOUTHERN BALTIC 2013-02-28

— BY5 - - - BY4 - · - · - BY2 ····· BY1

