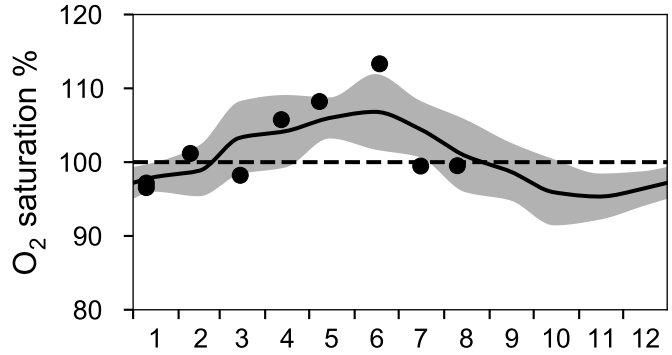
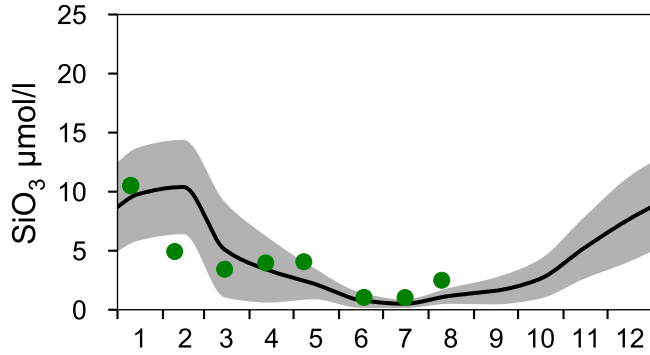
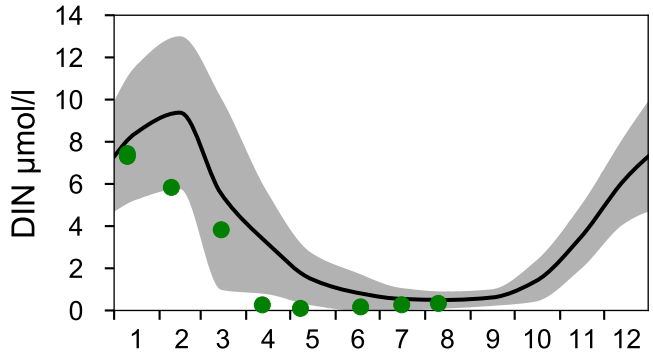
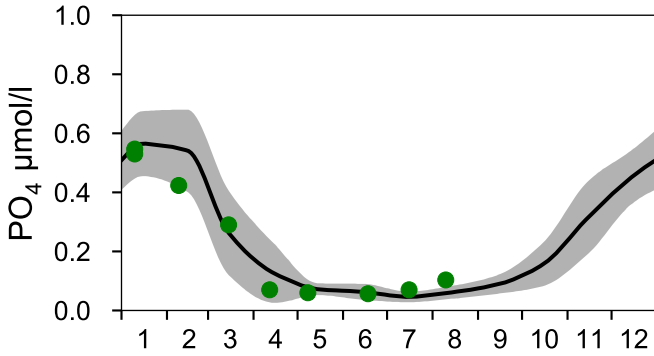
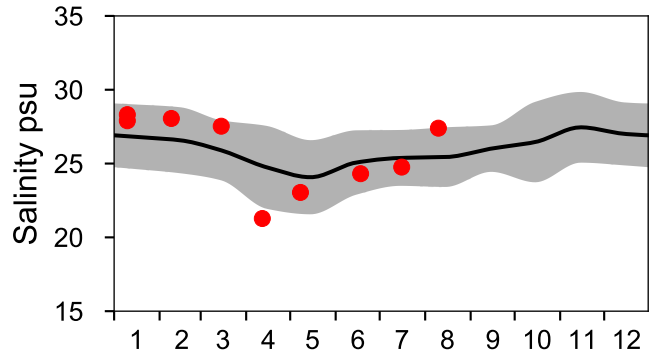
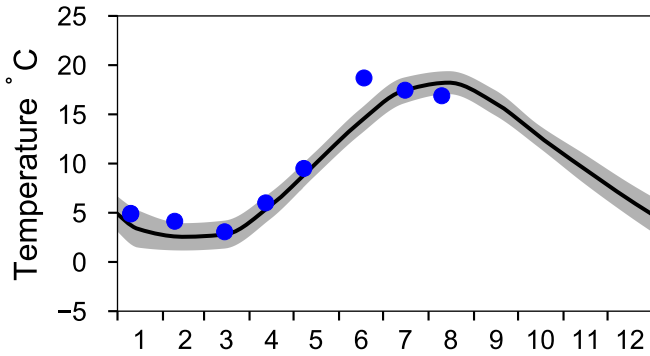


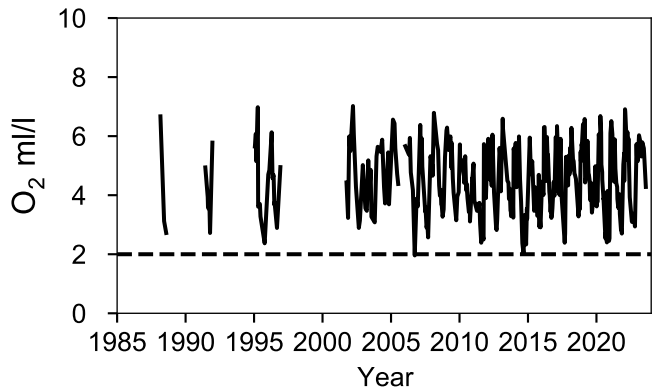
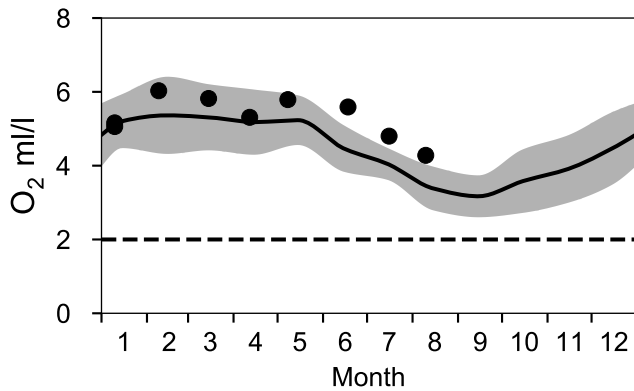
STATION SLÄGGÖ SURFACE WATER (0-10 m)

Annual Cycles

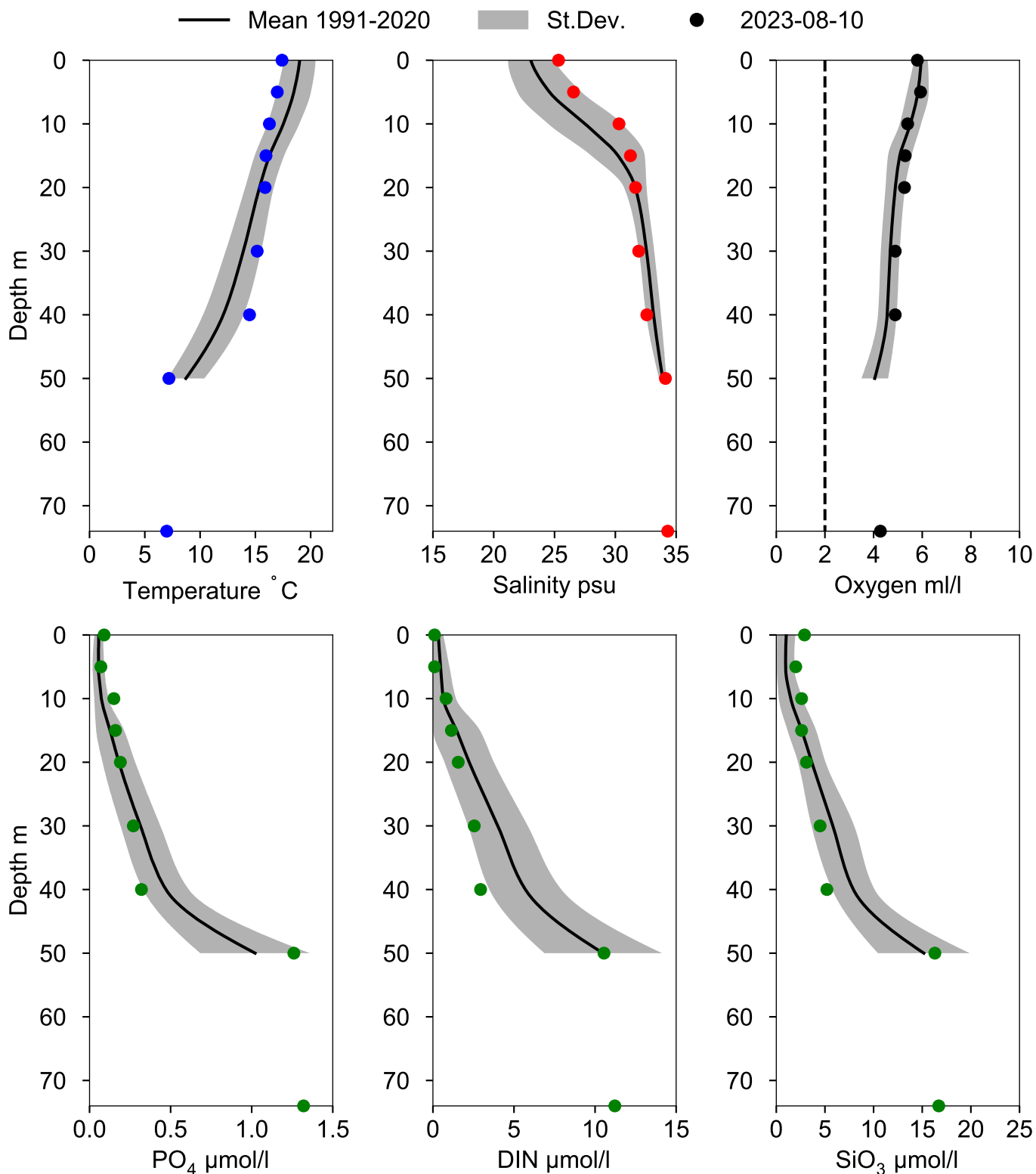
— Mean 1991-2020 St.Dev. ● 2023



OXYGEN IN BOTTOM WATER (depth >= 64 m)



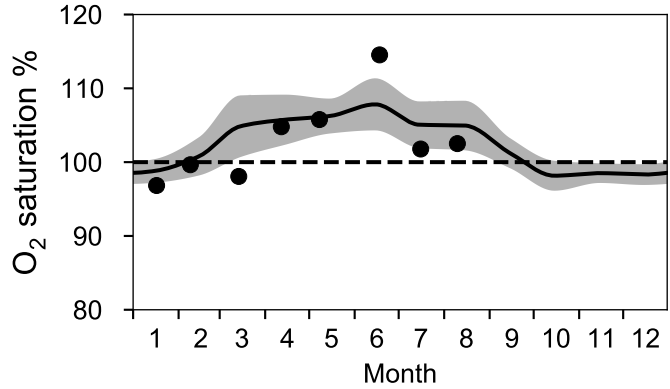
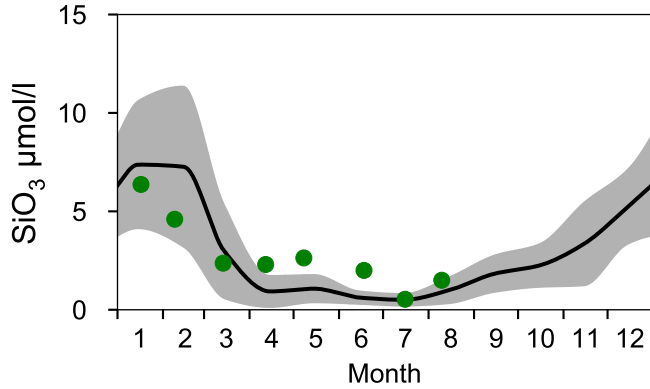
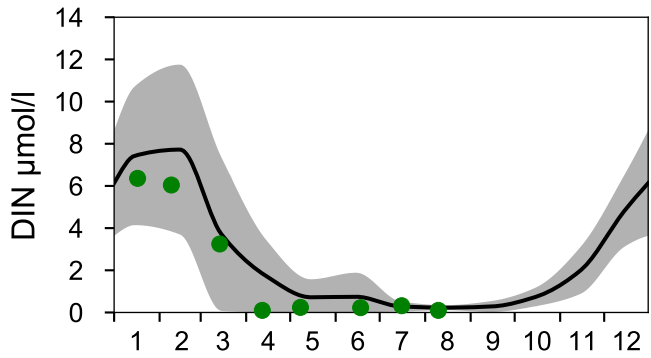
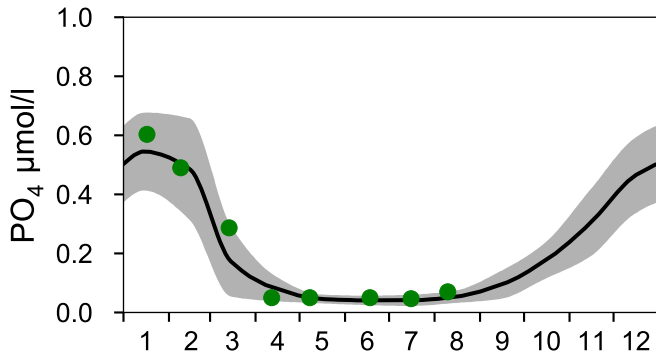
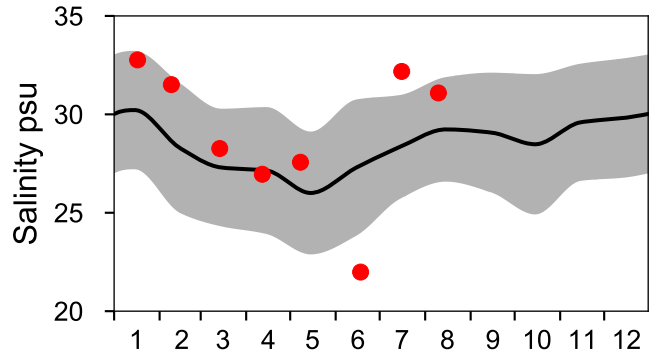
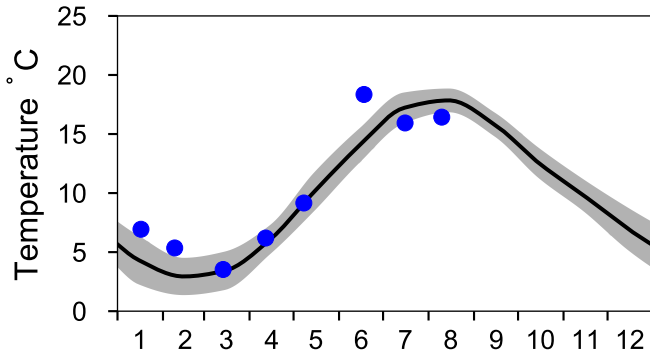
Vertical profiles SLÄGGÖ August



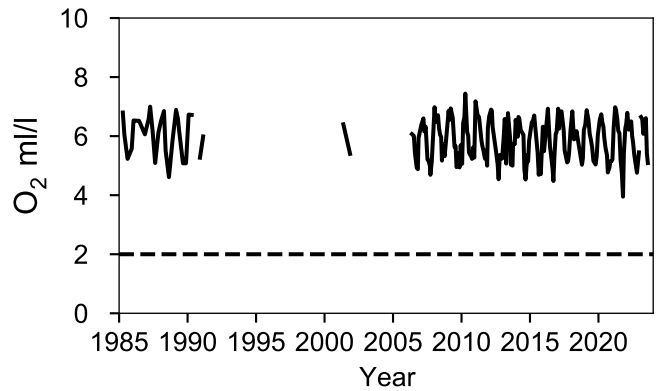
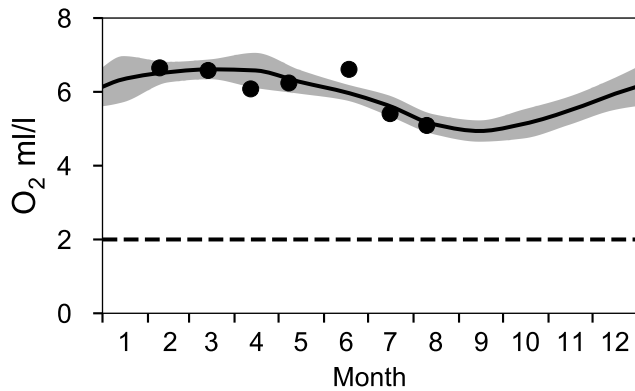
STATION Å13 SURFACE WATER (0-10 m)

Annual Cycles

— Mean 1991-2020 St.Dev. ● 2023

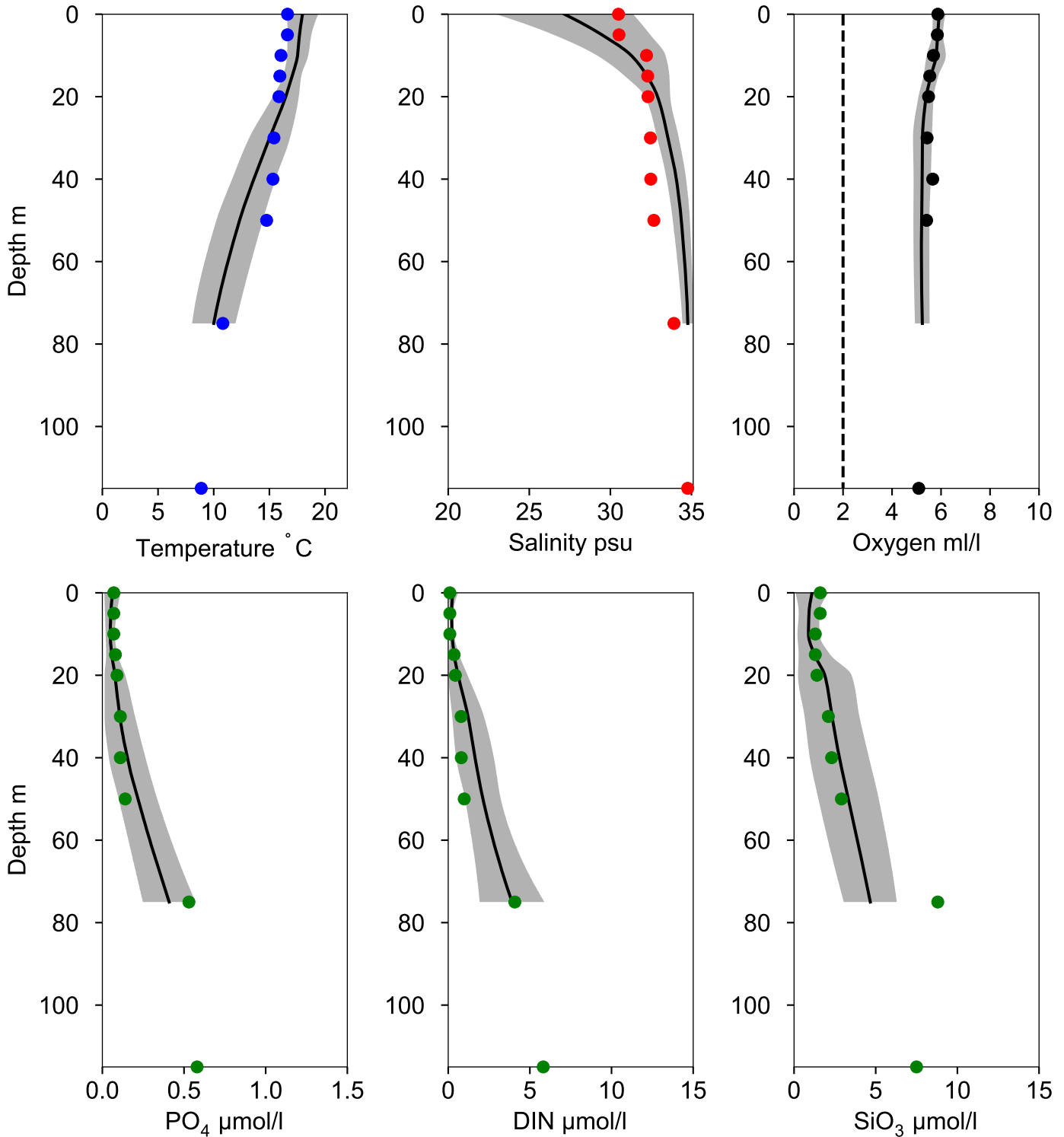


OXYGEN IN BOTTOM WATER (depth >= 82 m)



Vertical profiles A13 August

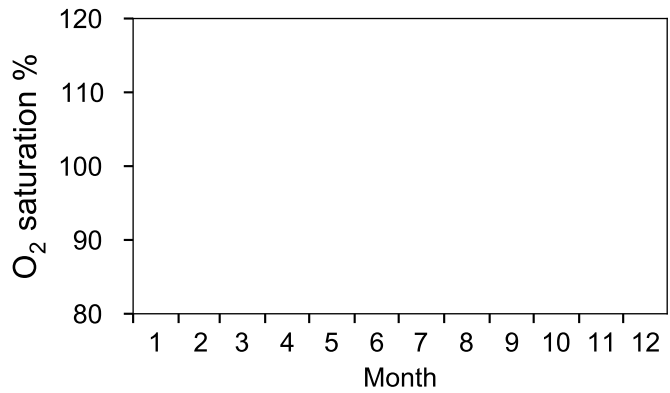
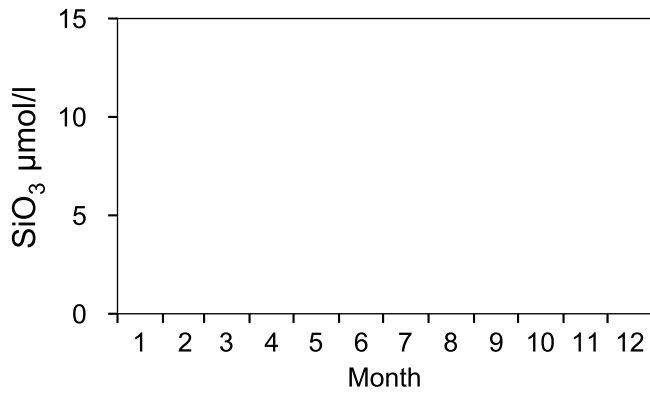
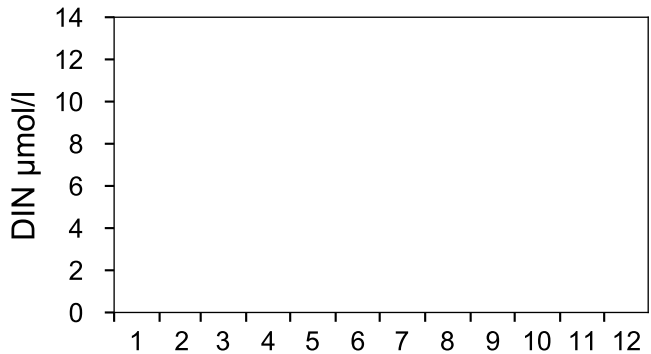
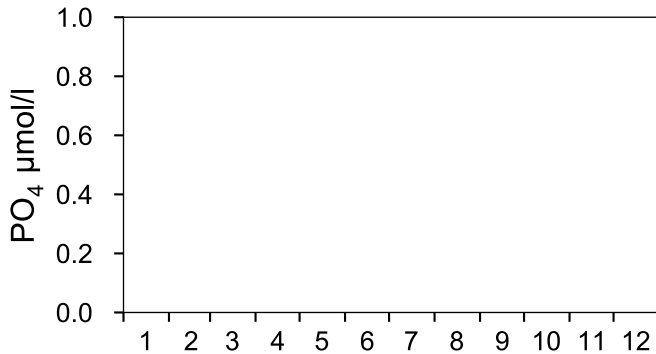
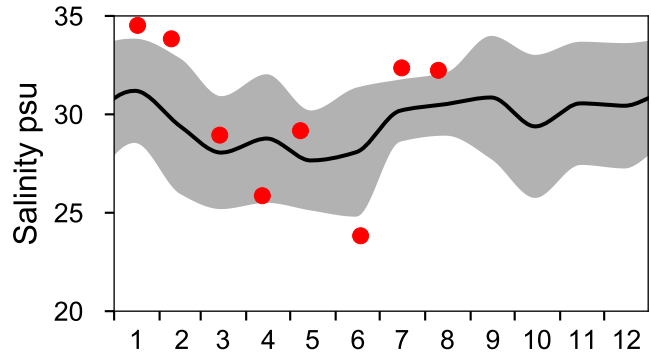
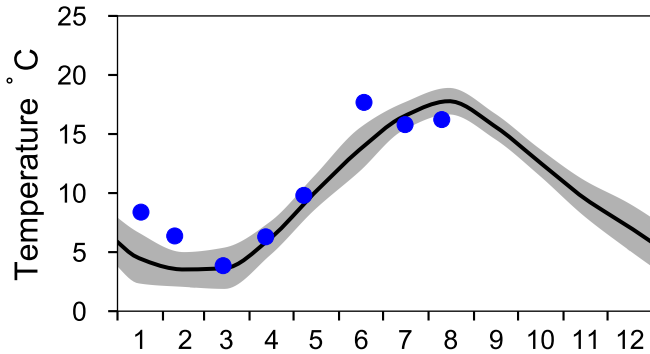
— Mean 1991-2020 ■ St.Dev. ● 2023-08-10



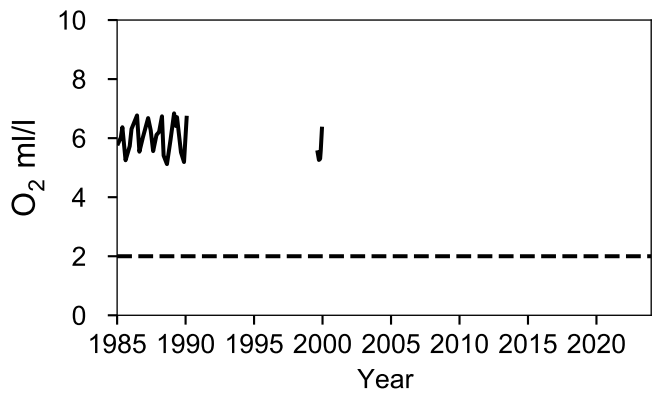
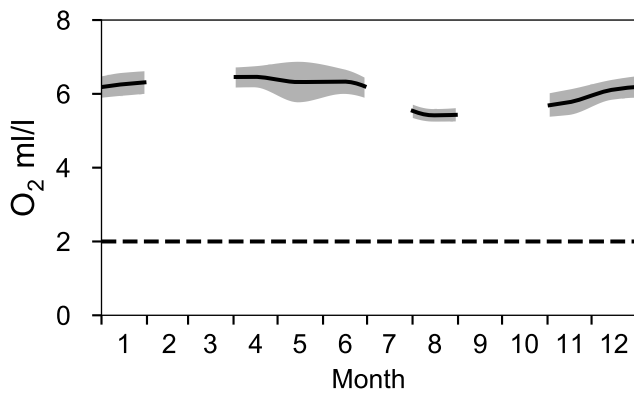
STATION Å14 SURFACE WATER (0-10 m)

Annual Cycles

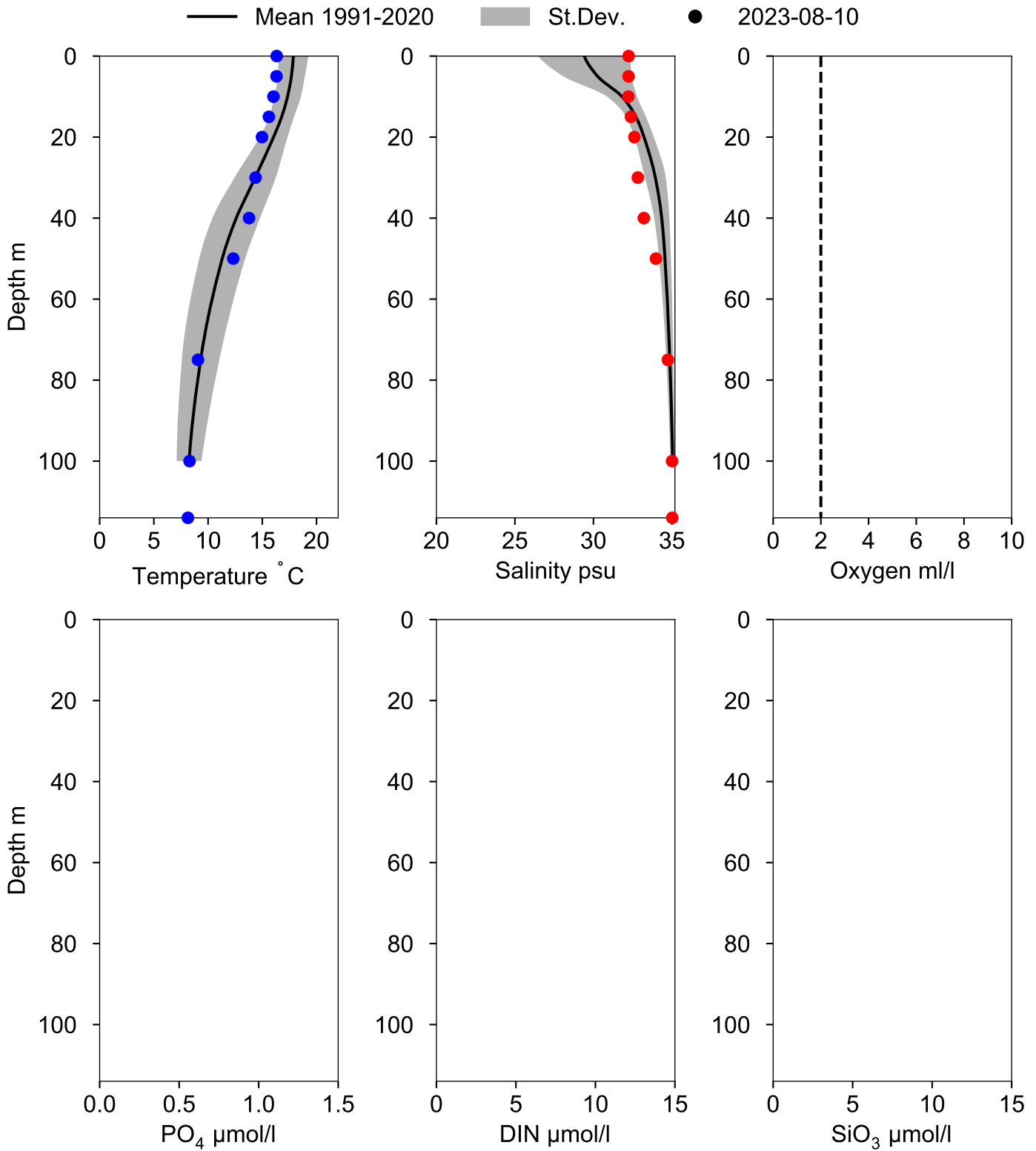
— Mean 1991-2020 St.Dev. ● 2023



OXYGEN IN BOTTOM WATER (depth >= 100 m)



Vertical profiles Å14 August



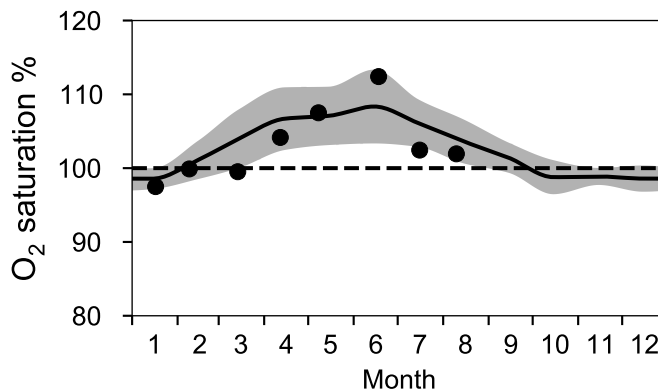
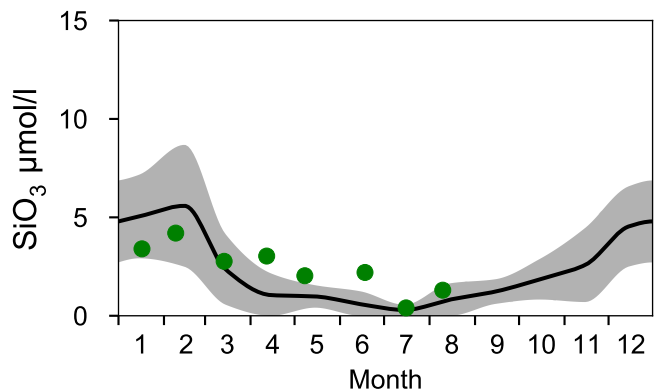
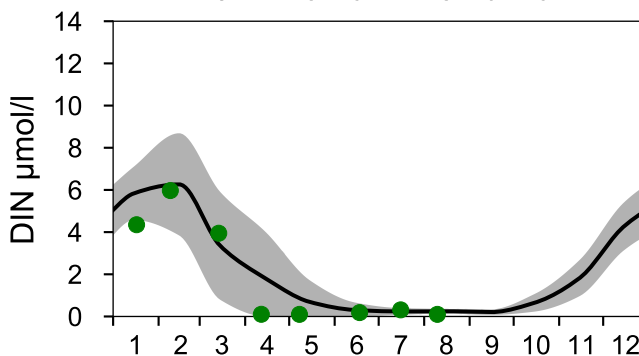
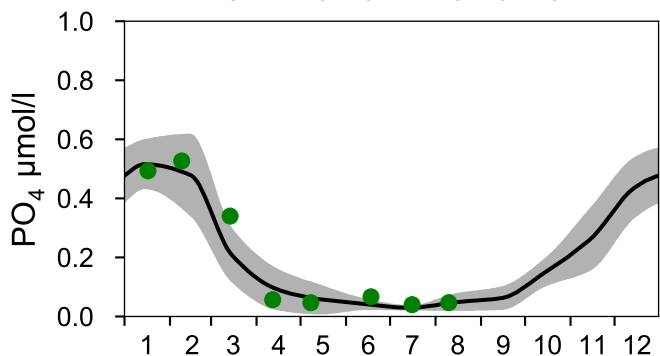
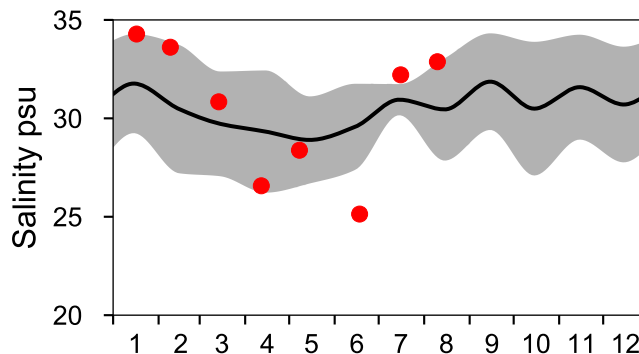
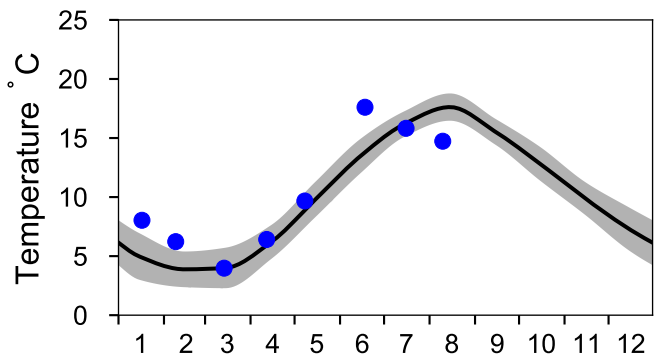
STATION Å15 SURFACE WATER (0-10 m)

Annual Cycles

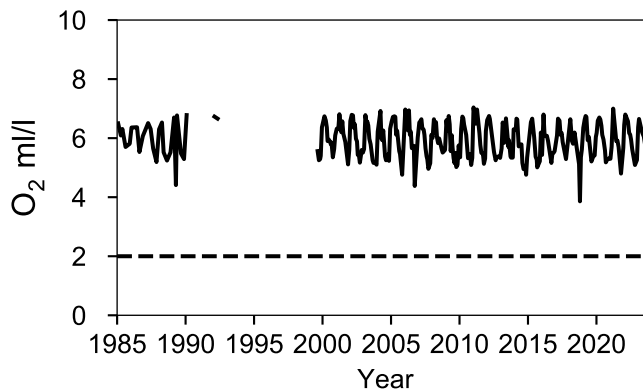
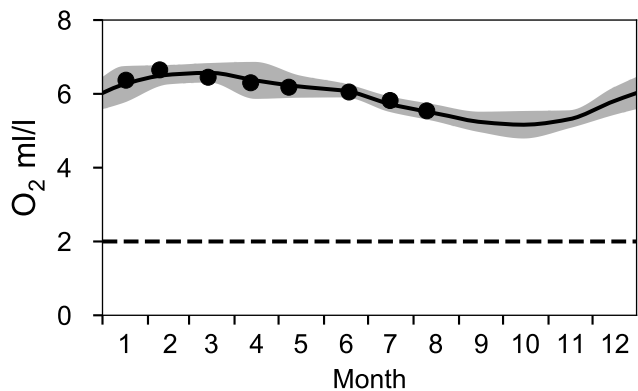
— Mean 1991-2020

■ St.Dev.

● 2023

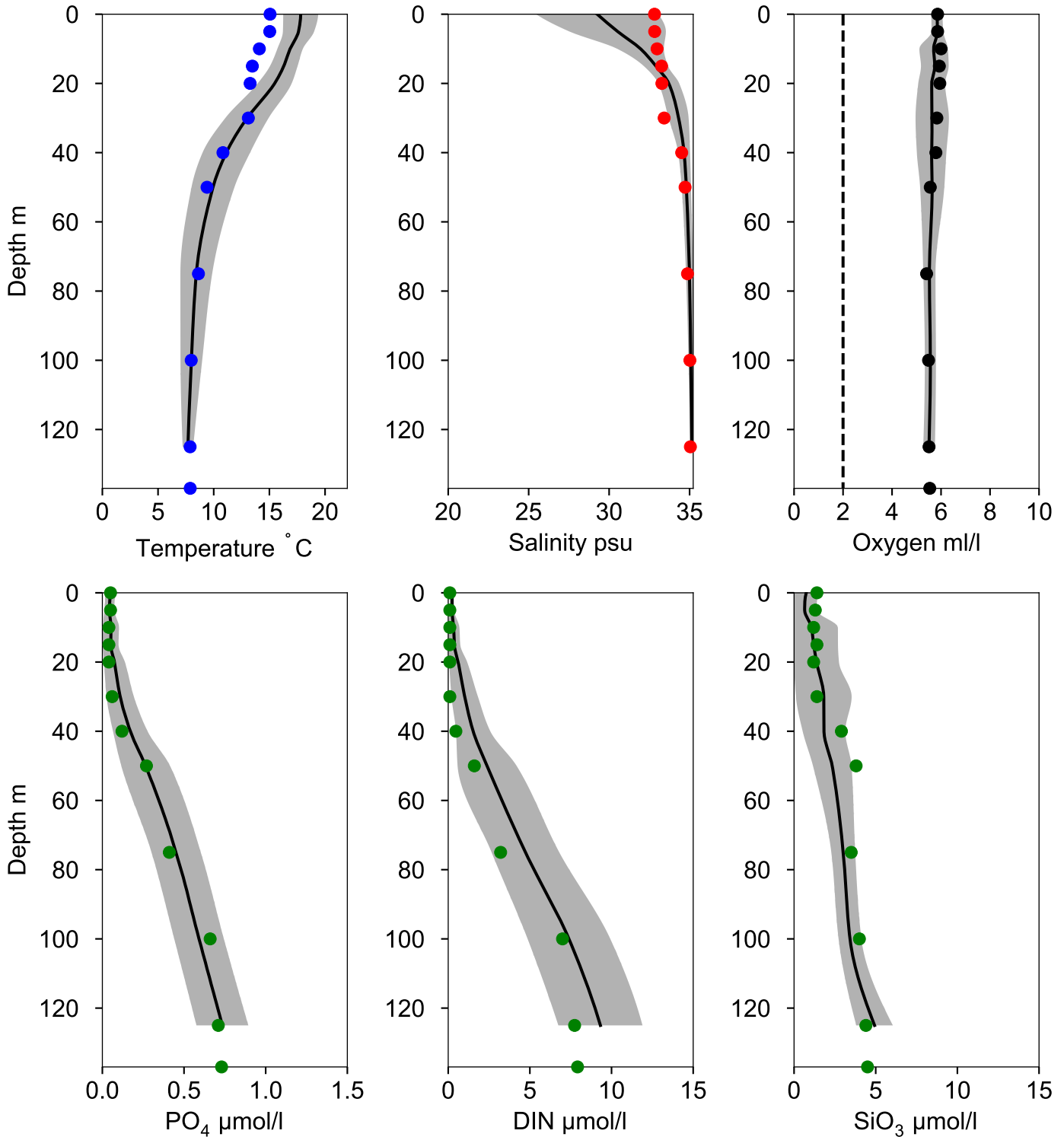


OXYGEN IN BOTTOM WATER (depth >= 125 m)



Vertical profiles A15 August

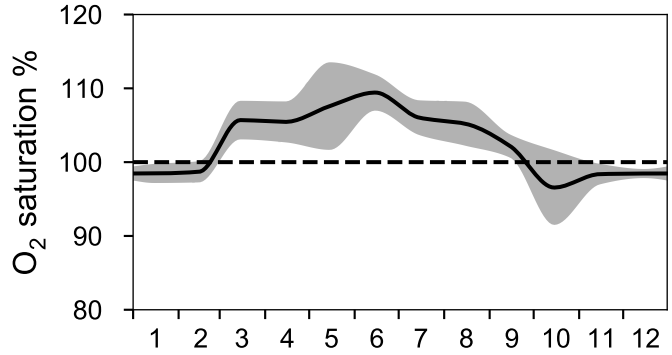
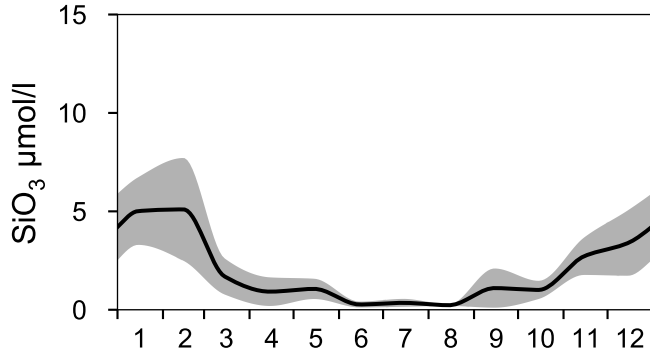
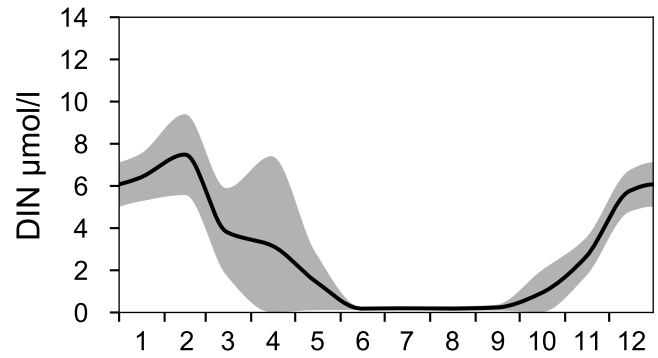
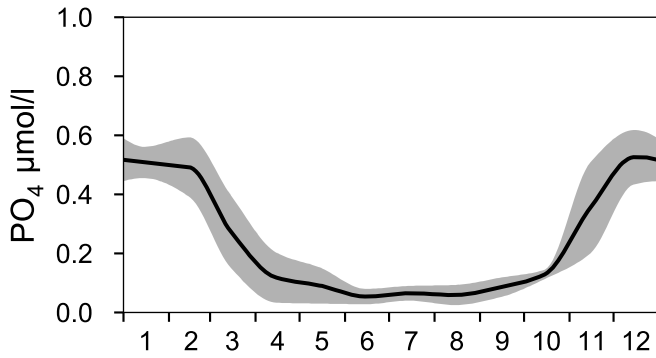
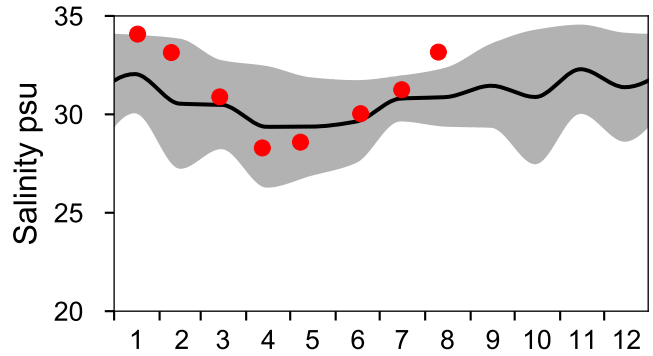
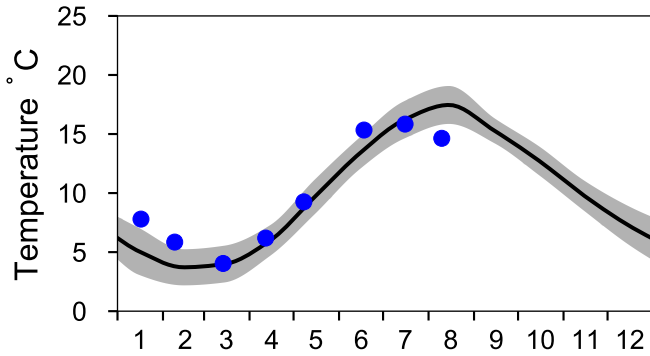
— Mean 1991-2020 ■ St.Dev. ● 2023-08-10



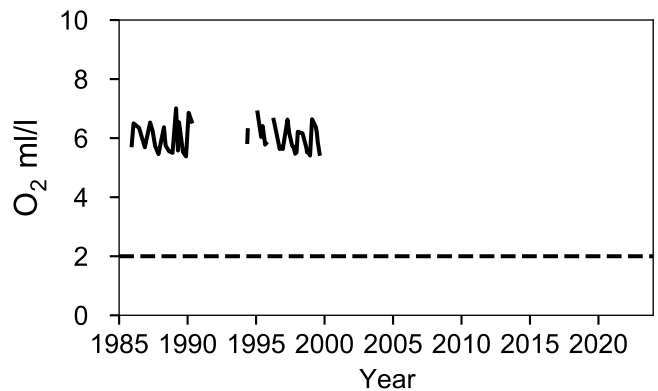
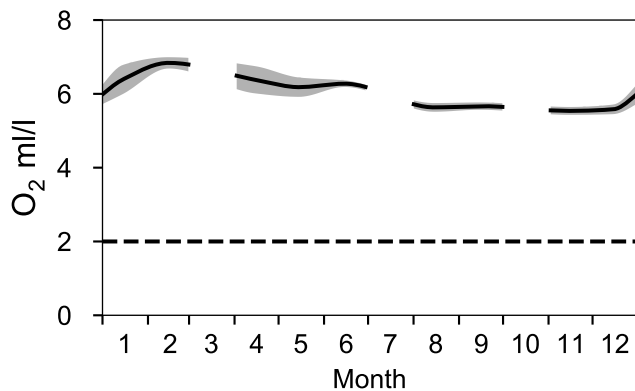
STATION Å16 SURFACE WATER (0-10 m)

Annual Cycles

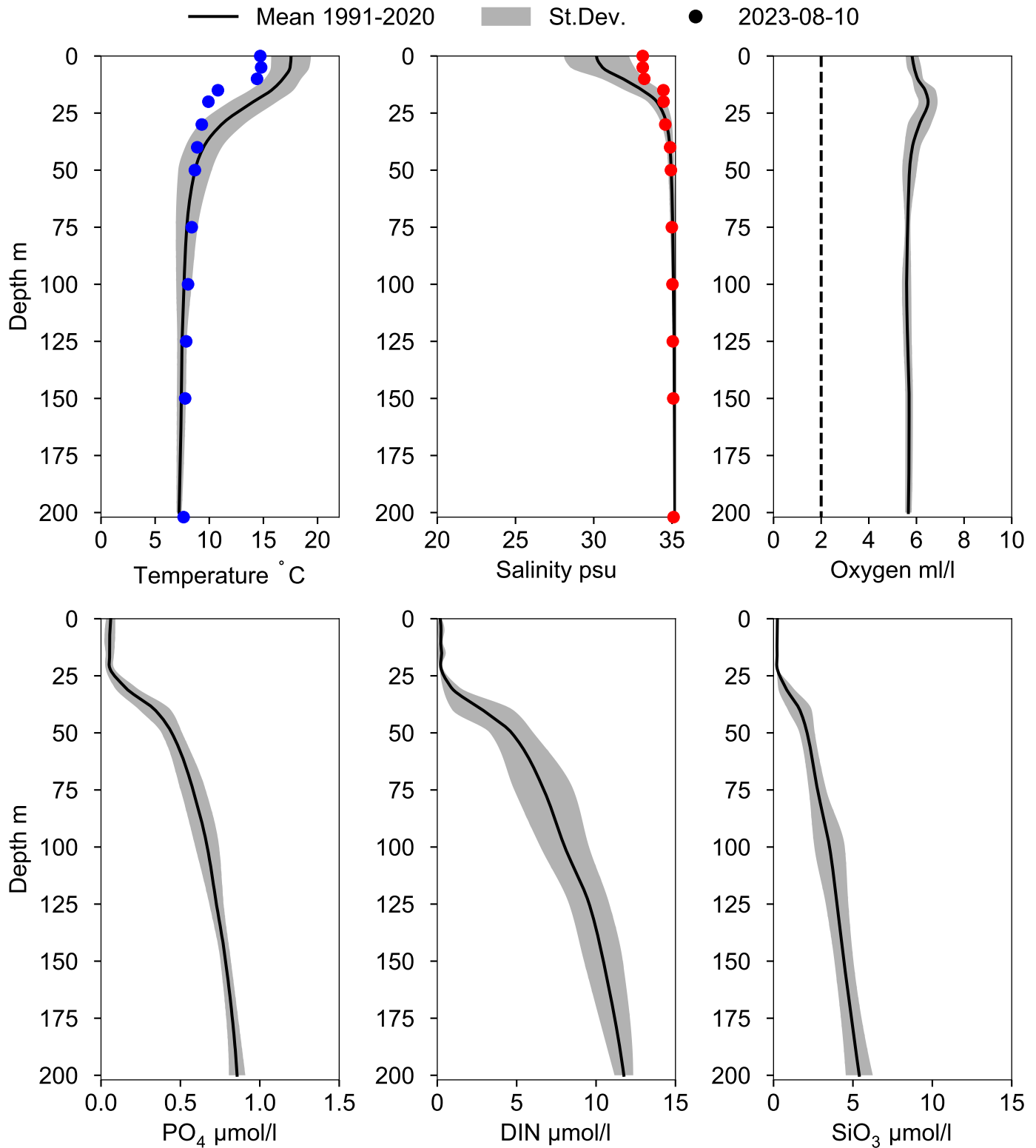
— Mean 1991-2020 St.Dev. ● 2023



OXYGEN IN BOTTOM WATER (depth >= 193 m)



Vertical profiles A16 August



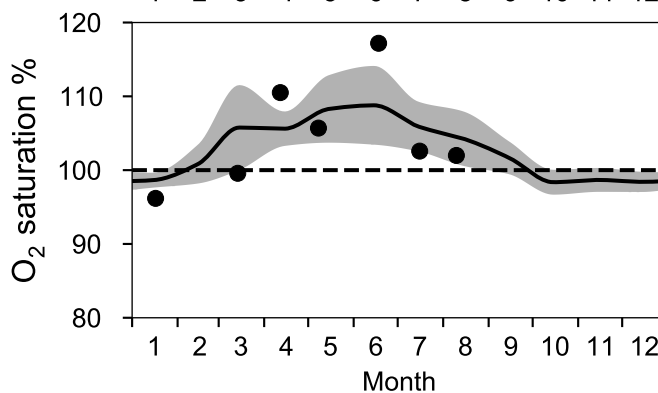
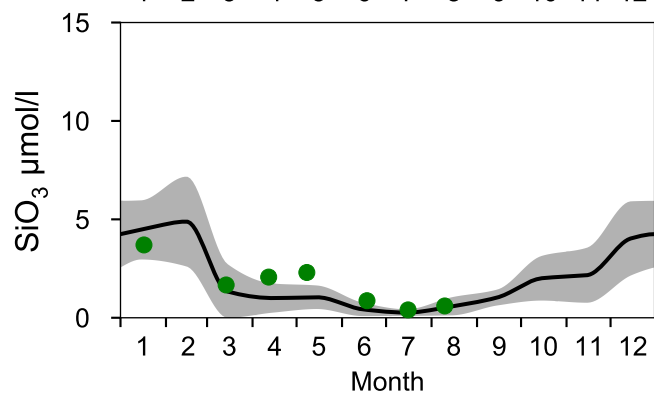
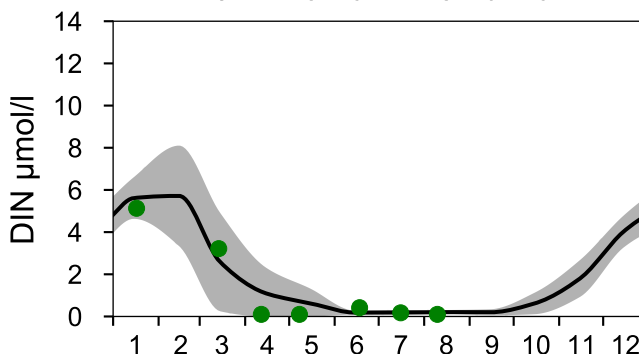
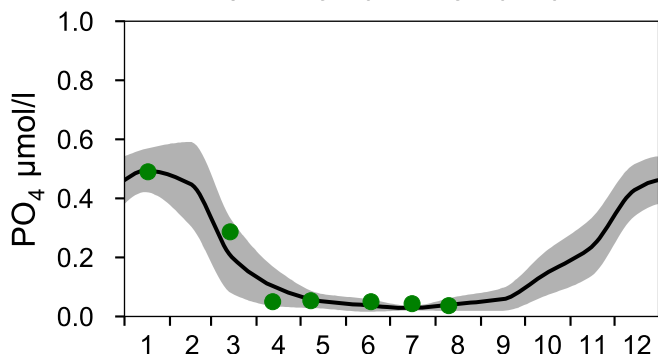
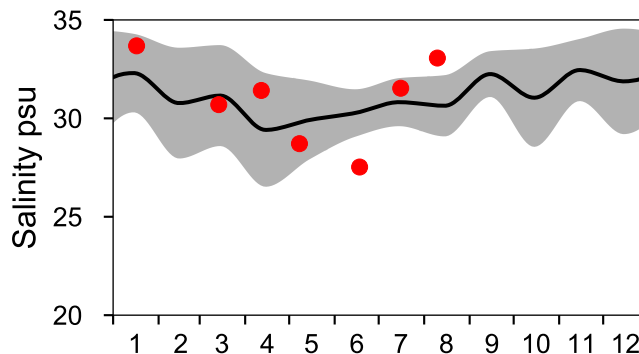
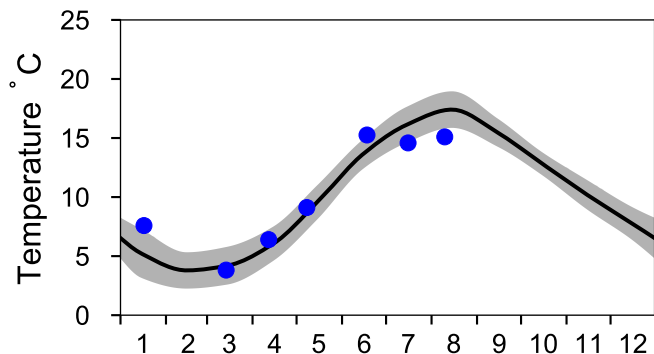
STATION Å17 SURFACE WATER (0-10 m)

Annual Cycles

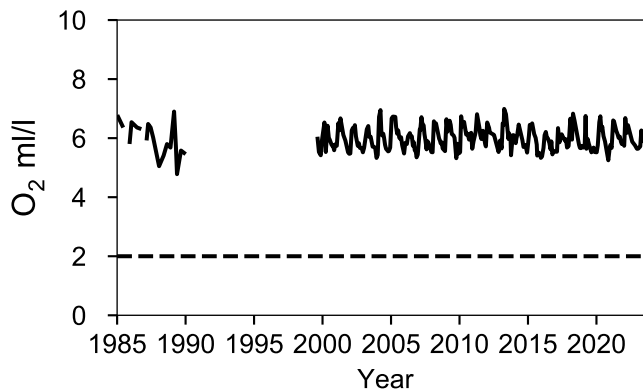
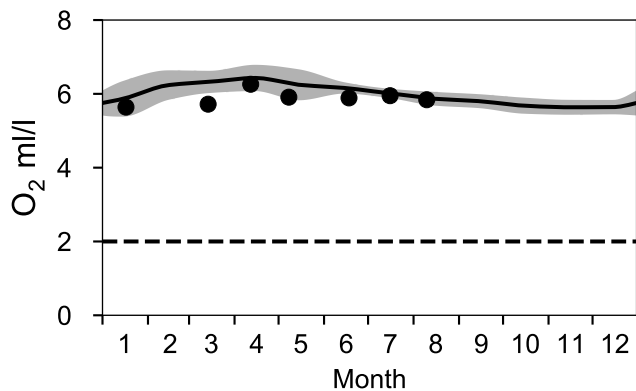
— Mean 1991-2020

■ St.Dev.

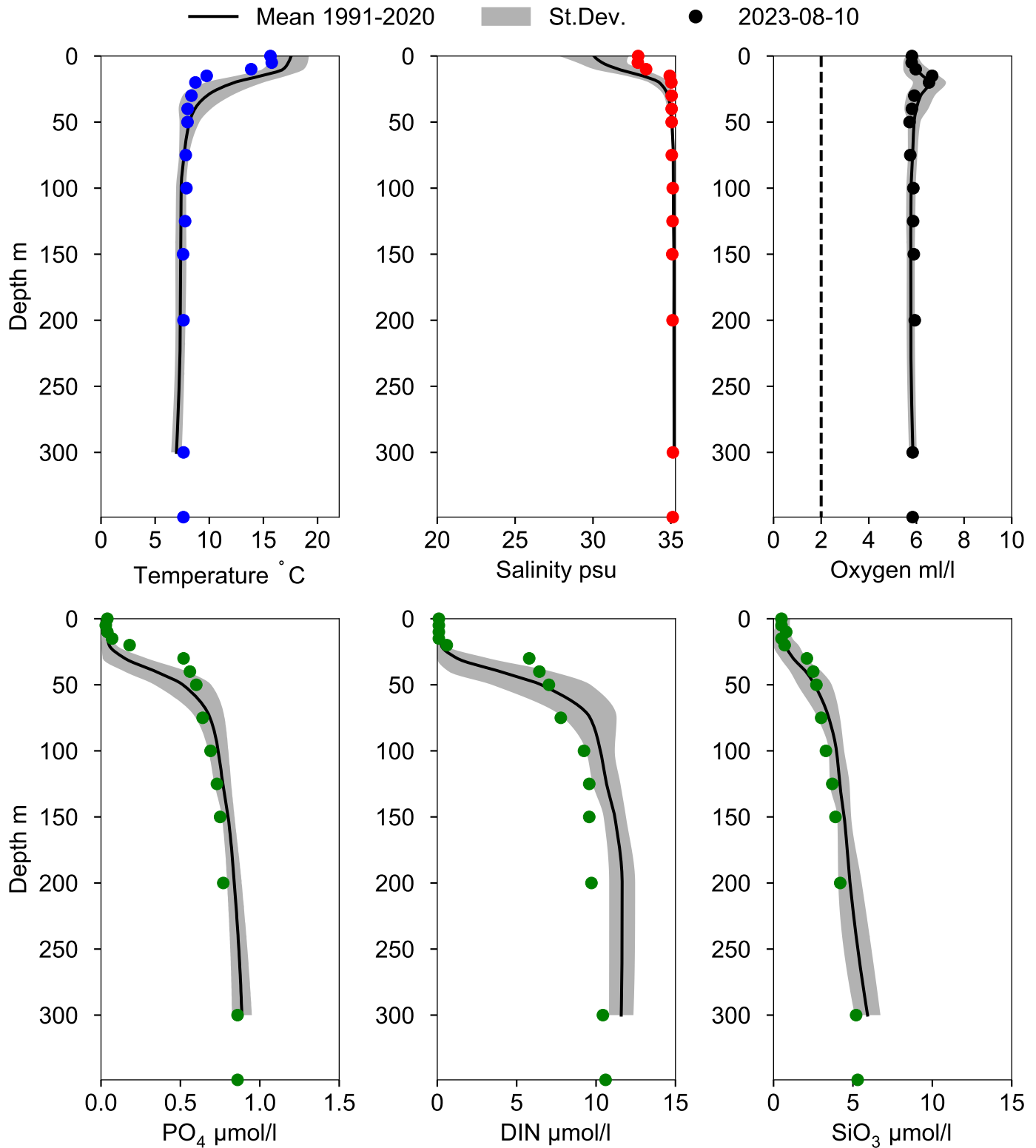
● 2023



OXYGEN IN BOTTOM WATER (depth >= 300 m)



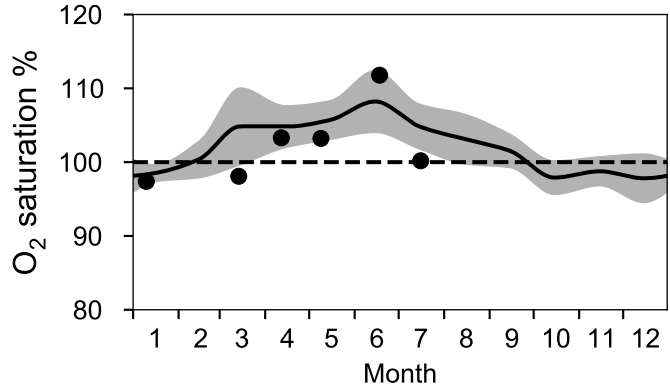
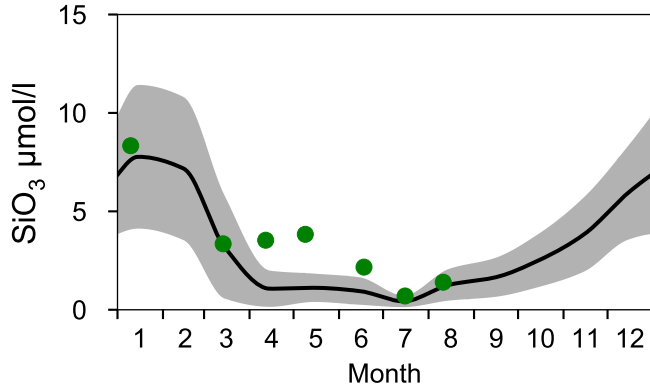
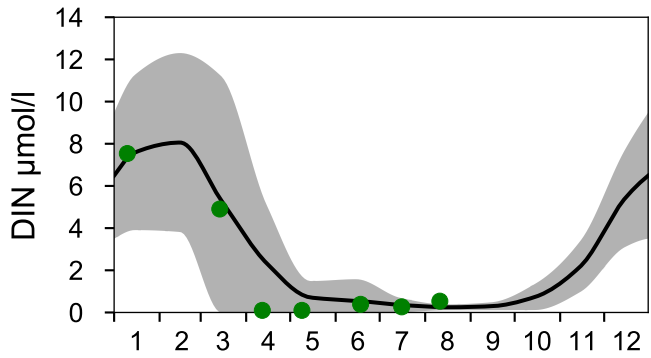
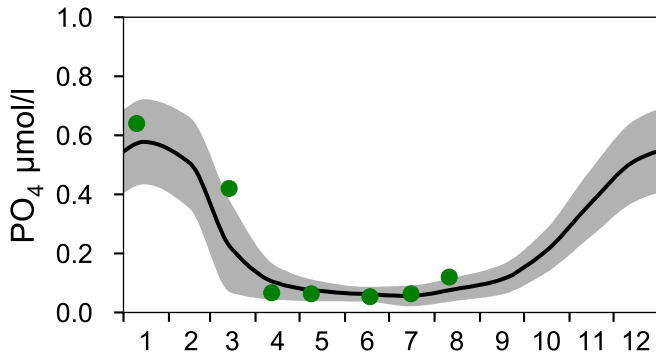
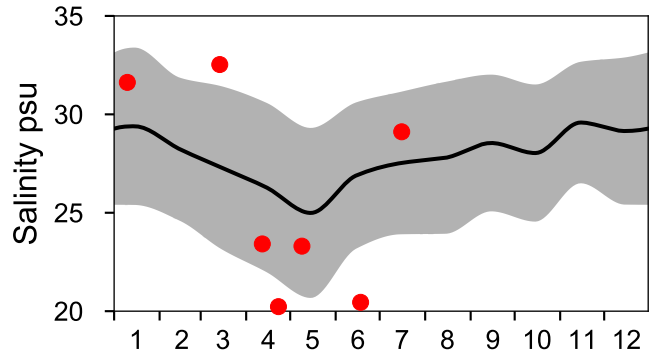
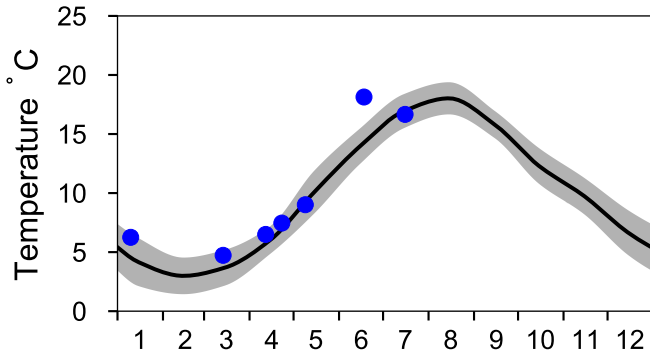
Vertical profiles Å17 August



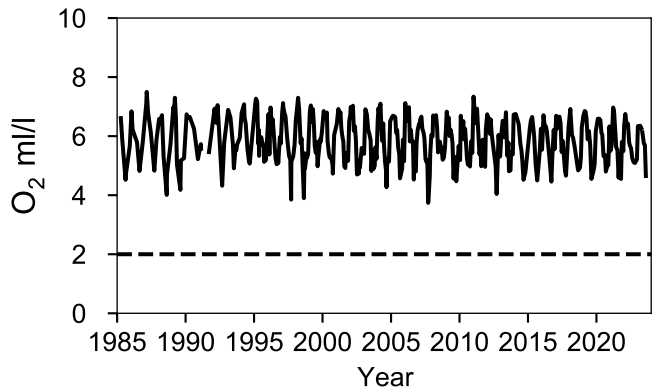
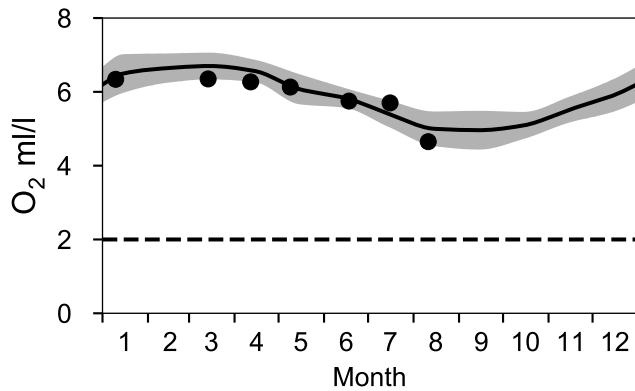
STATION P2 SURFACE WATER (0-10 m)

Annual Cycles

— Mean 1991-2020 St.Dev. ● 2023

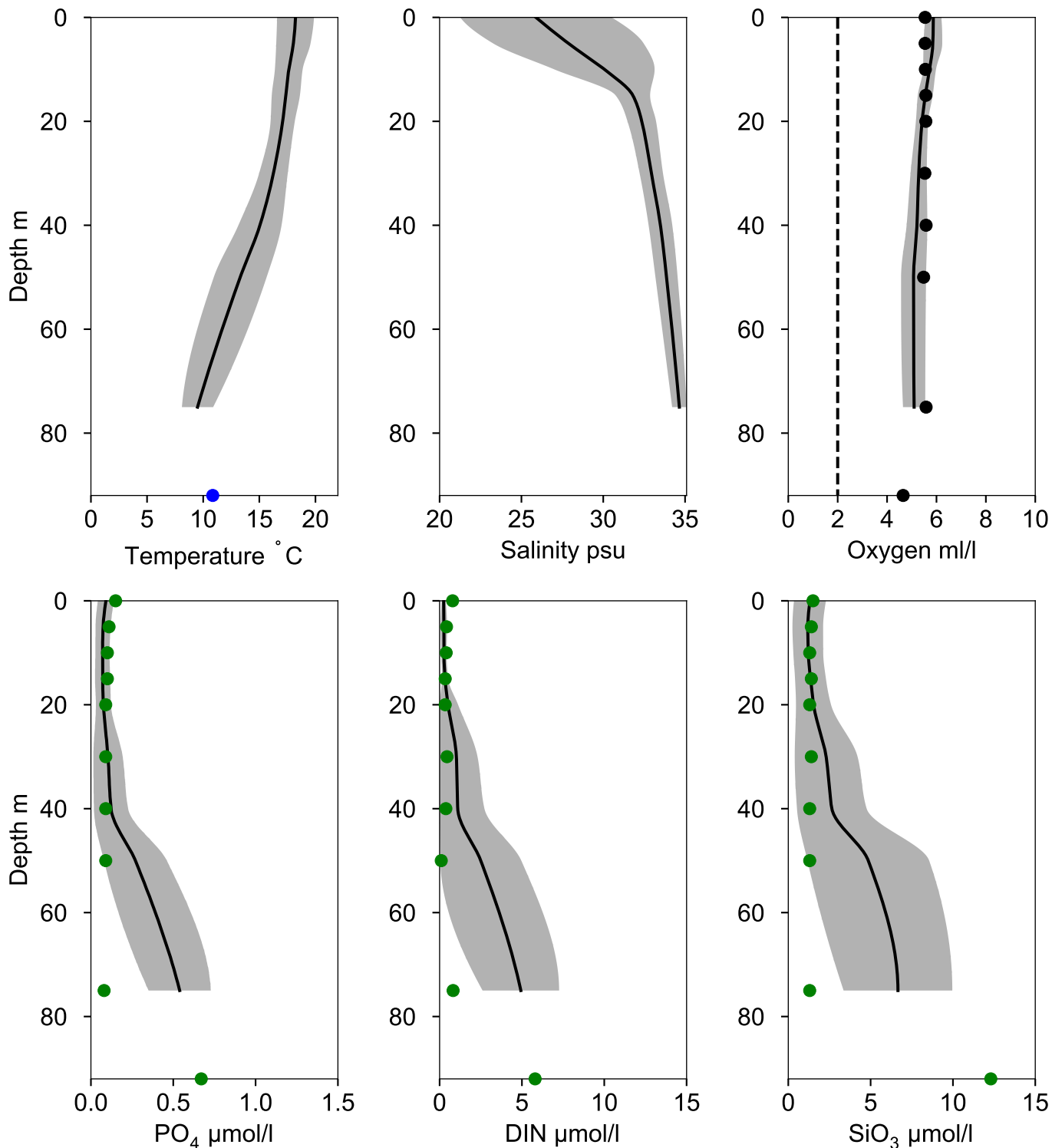


OXYGEN IN BOTTOM WATER (depth >= 75 m)



Vertical profiles P2 August

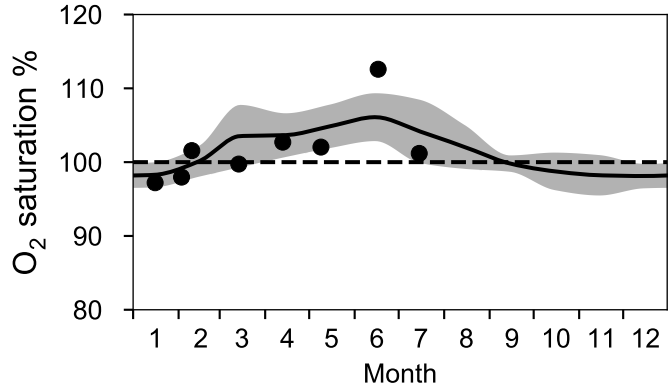
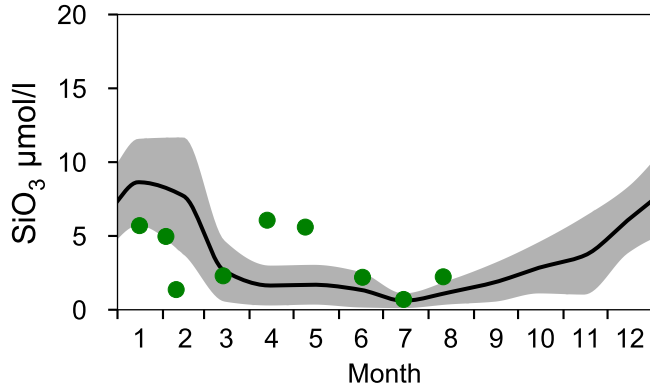
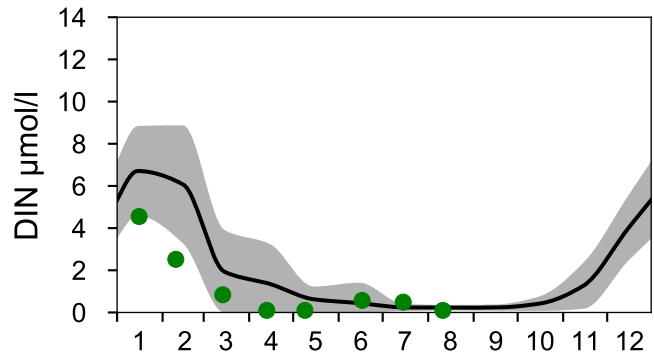
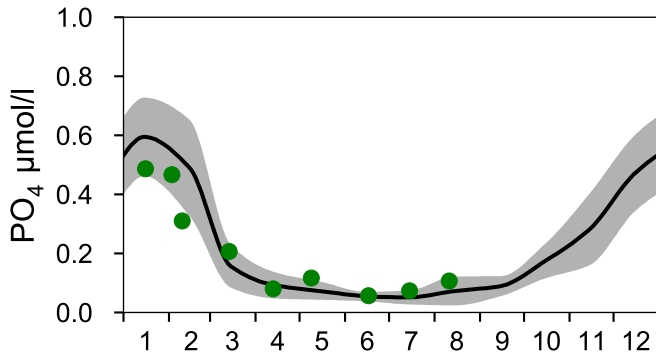
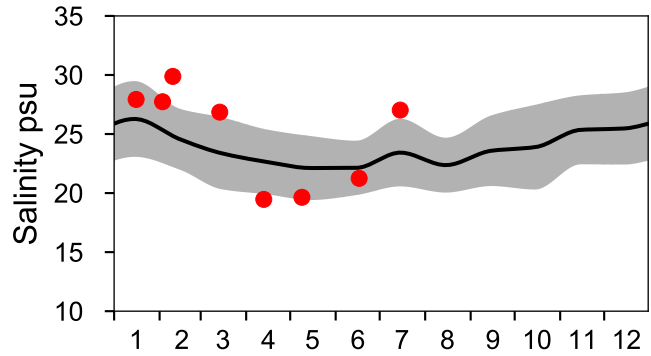
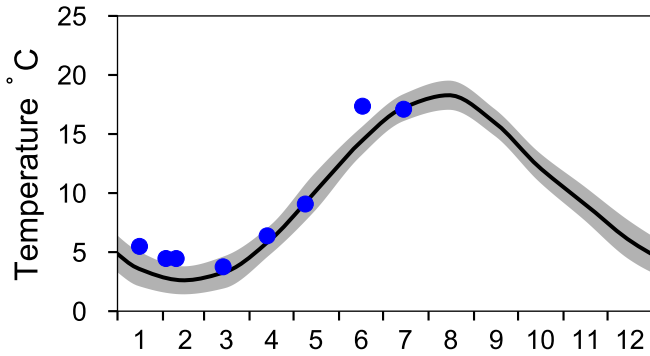
— Mean 1919-2020 ■ St.Dev. ● 2023-08-11



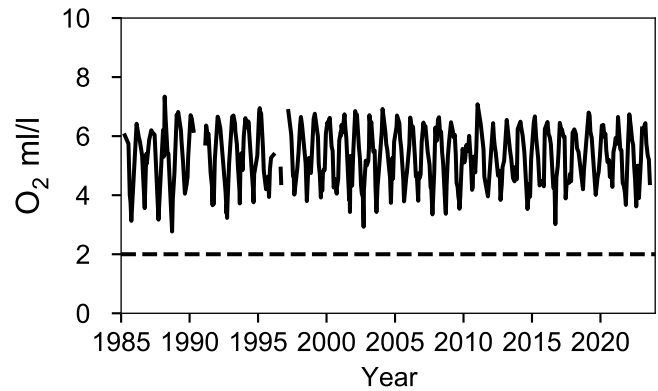
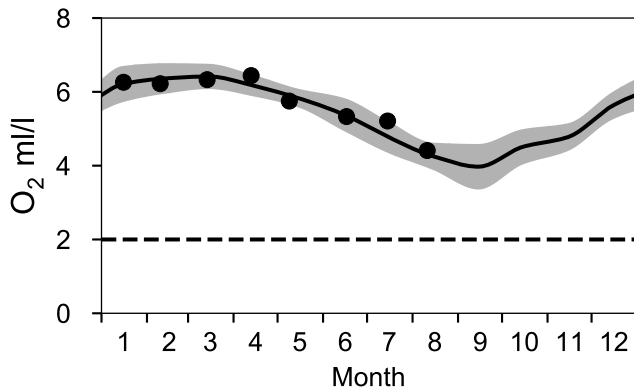
STATION FLADEN SURFACE WATER (0-10 m)

Annual Cycles

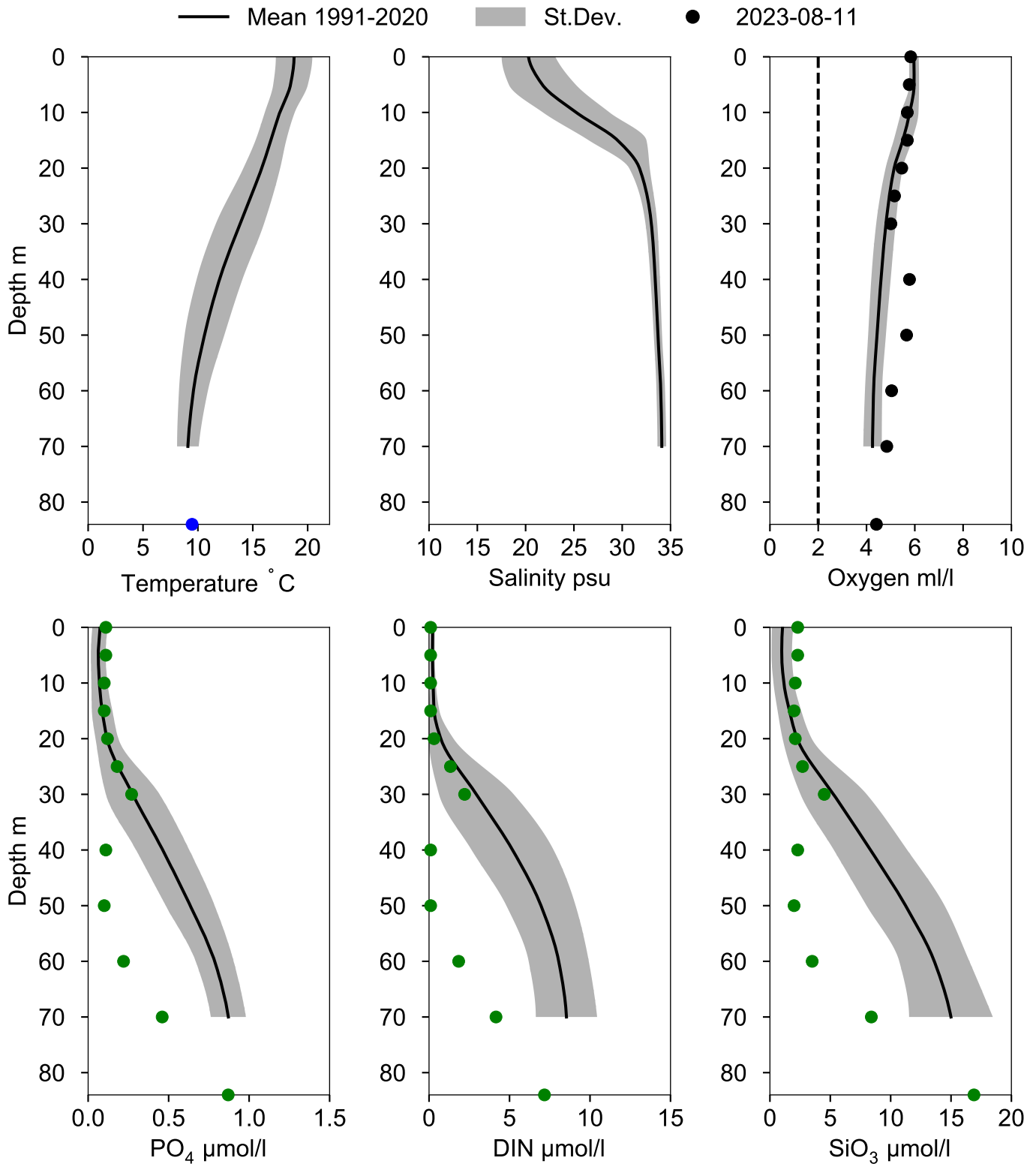
— Mean 1991-2020 St.Dev. ● 2023



OXYGEN IN BOTTOM WATER (depth >= 74 m)



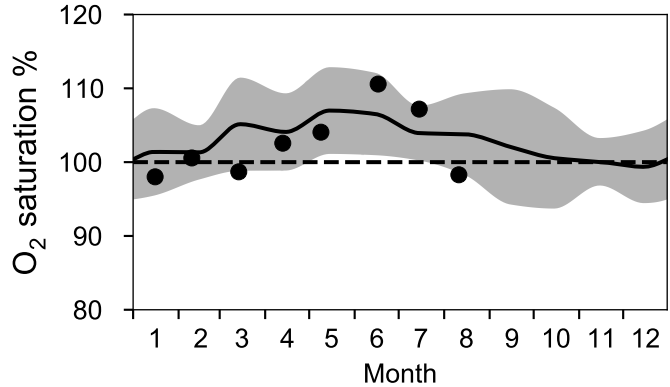
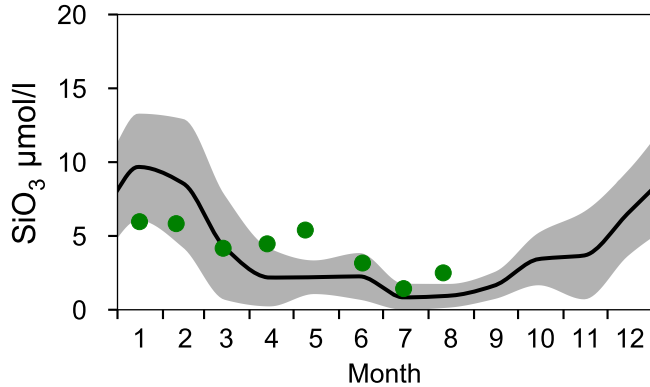
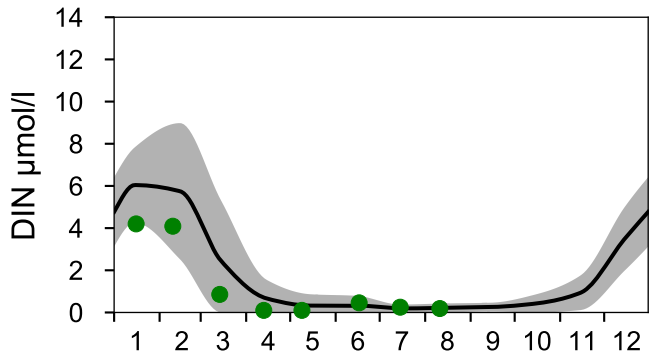
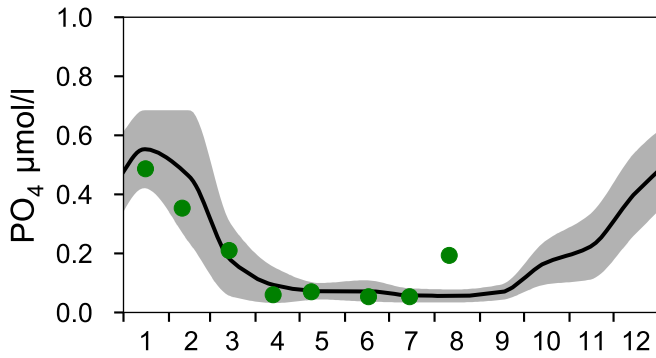
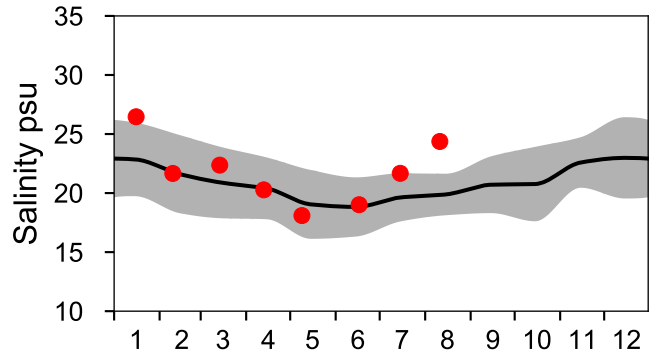
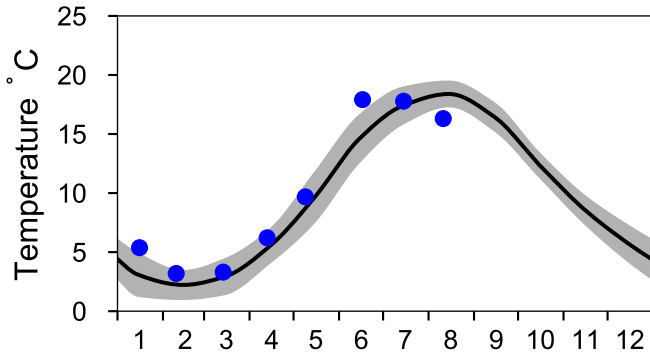
Vertical profiles FLADEN August



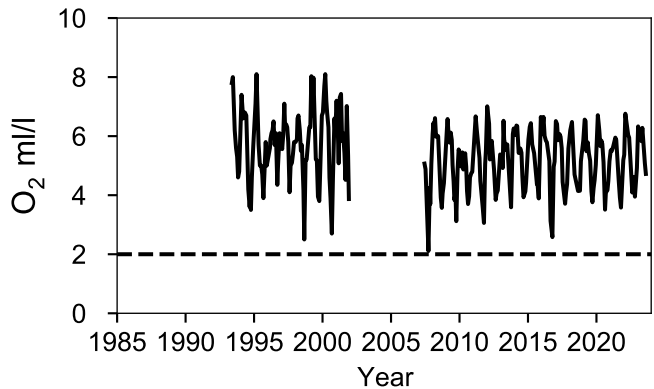
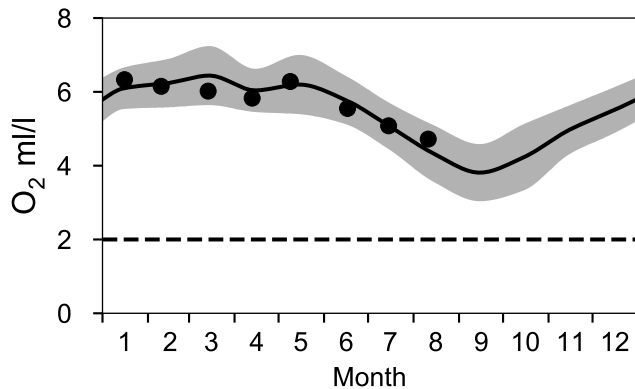
STATION N14 FALKENBERG SURFACE WATER (0-10 m)

Annual Cycles

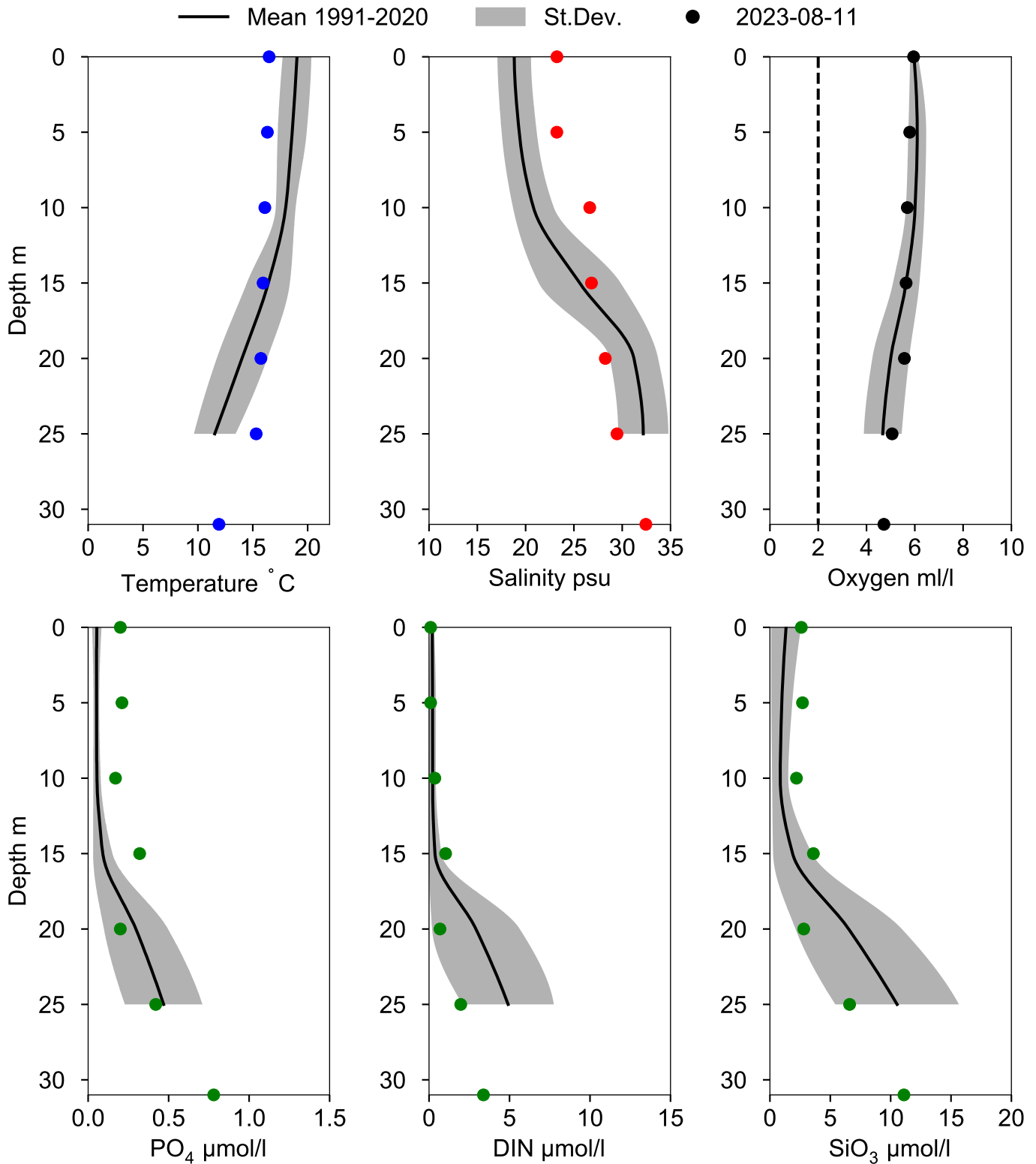
— Mean 1991-2020 St.Dev. ● 2023



OXYGEN IN BOTTOM WATER (depth >= 25 m)



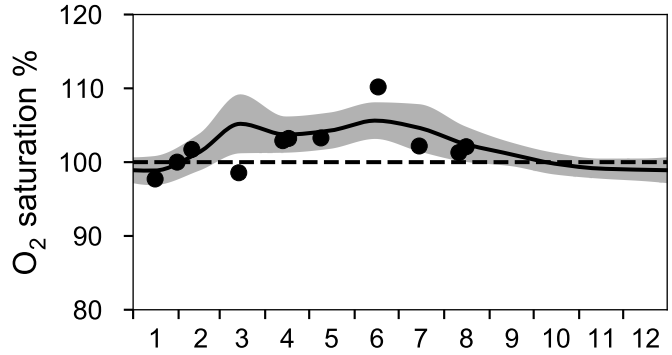
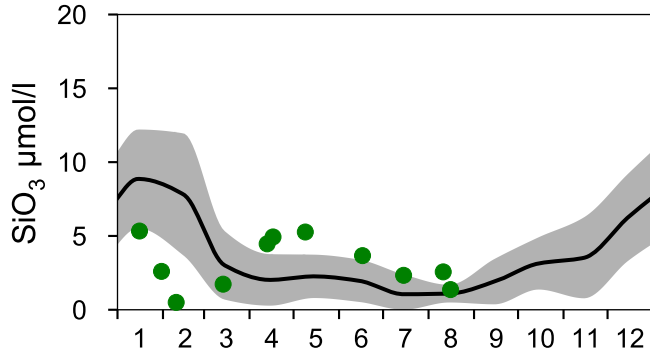
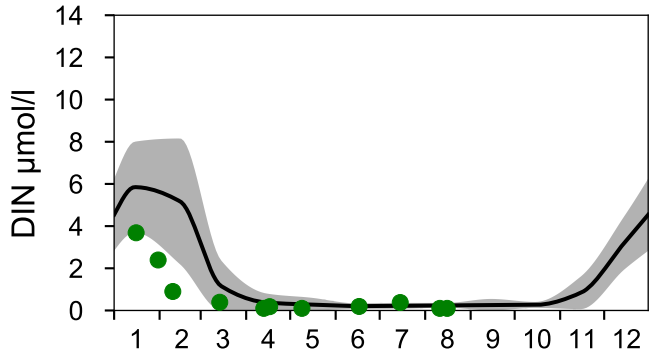
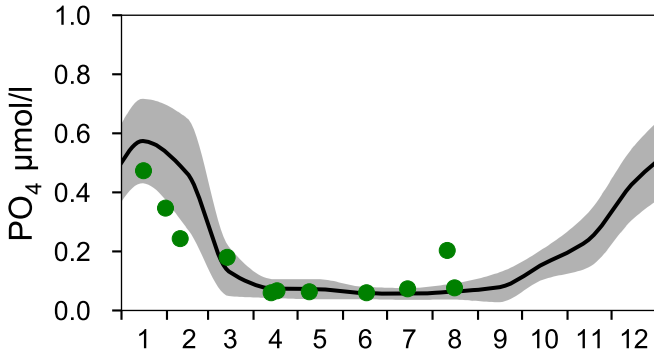
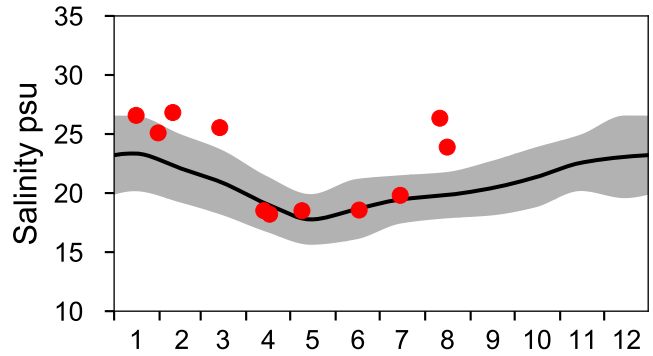
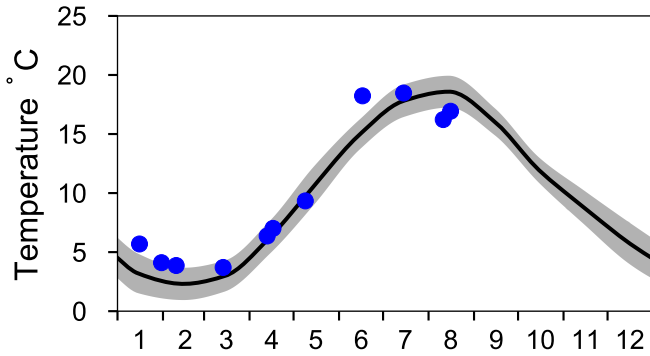
Vertical profiles N14 FALKENBERG August



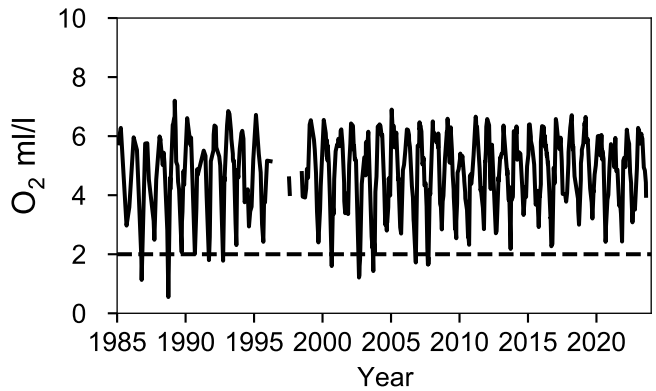
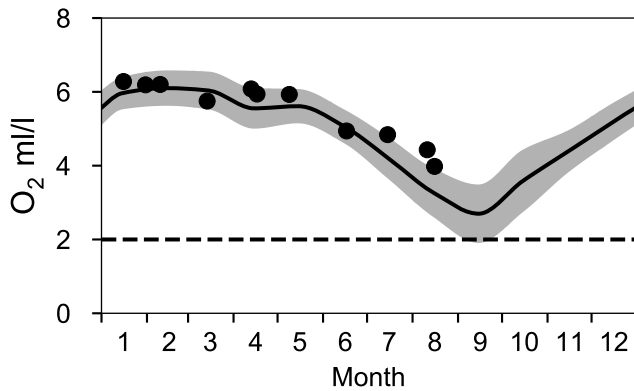
STATION ANHOLT E SURFACE WATER (0-10 m)

Annual Cycles

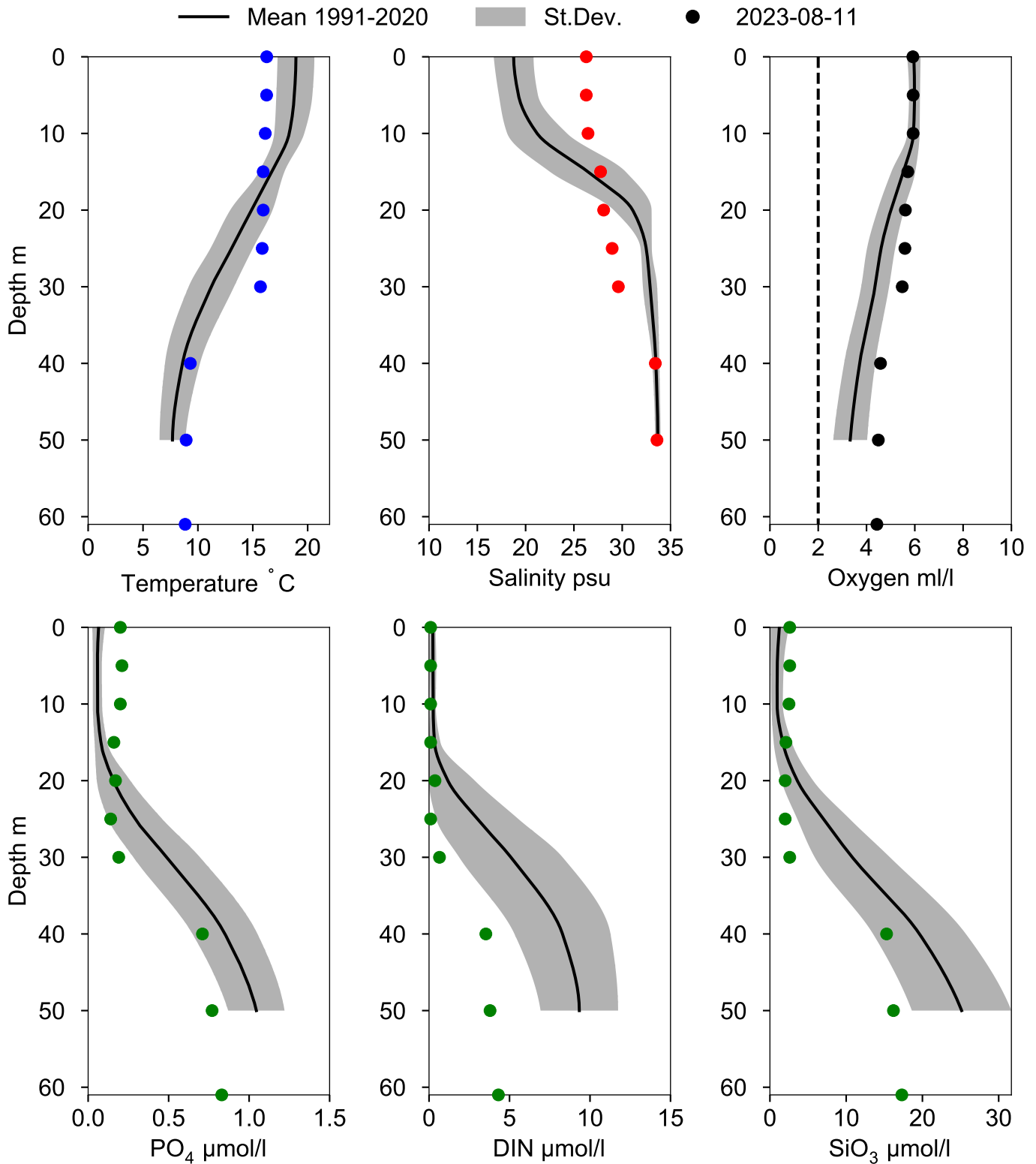
— Mean 1991-2020 St.Dev. ● 2023



OXYGEN IN BOTTOM WATER (depth >= 52 m)



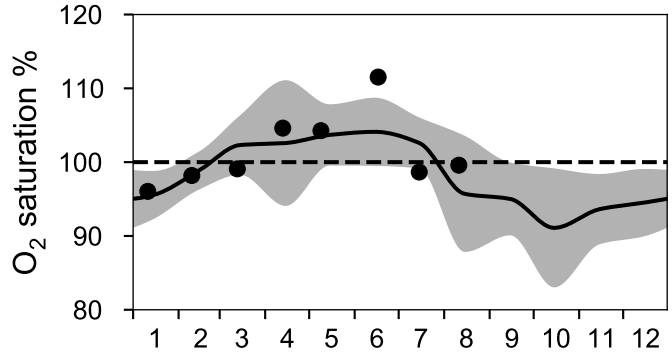
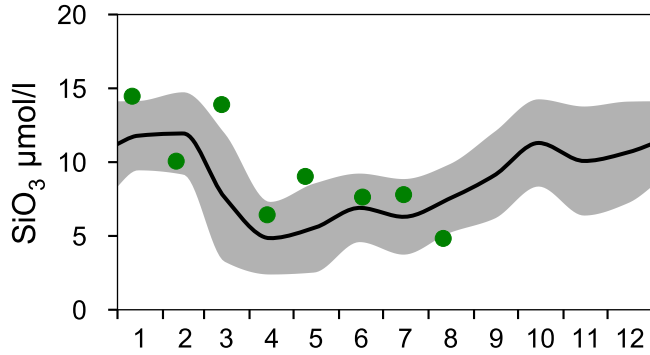
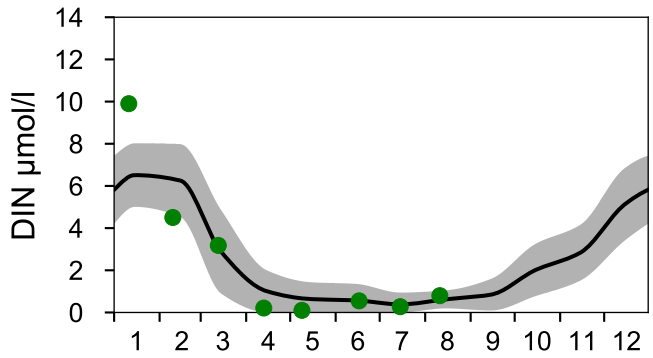
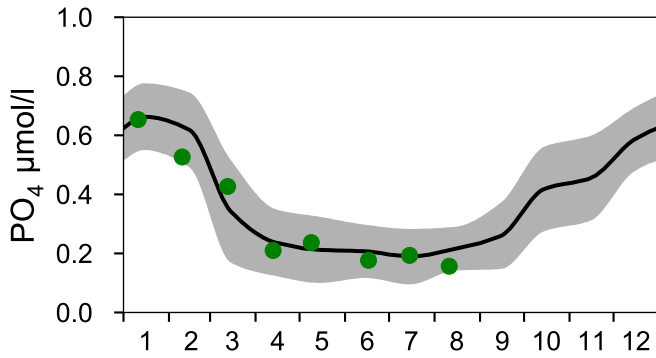
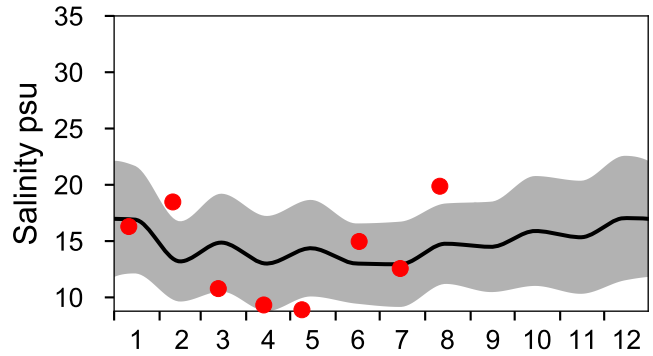
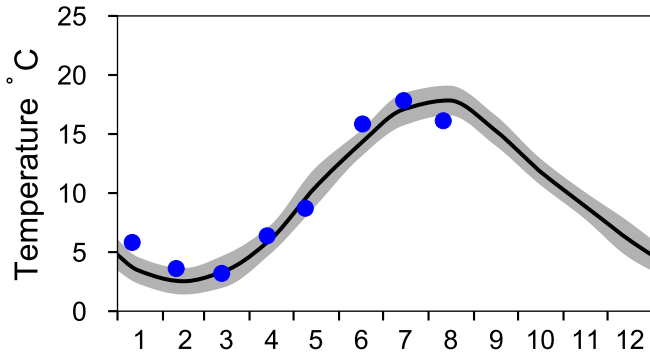
Vertical profiles ANHOLT E August



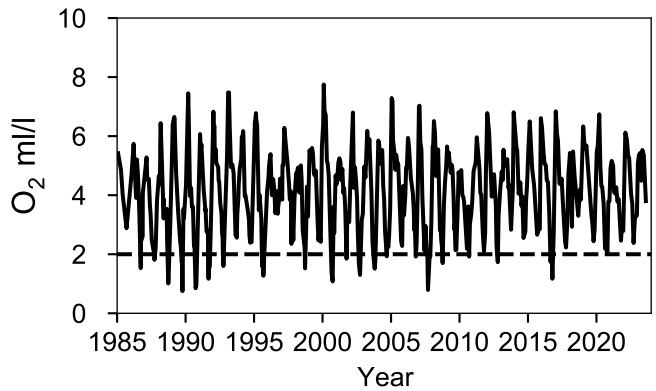
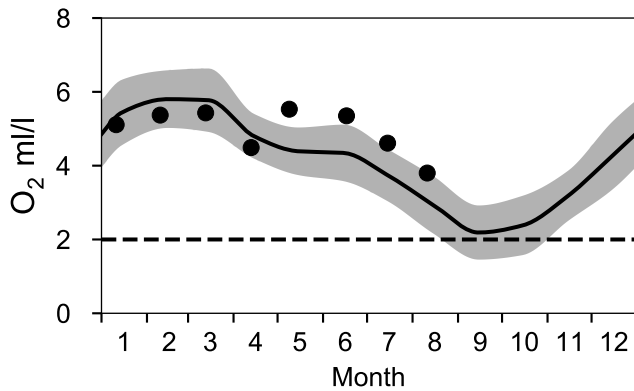
STATION W LANDSKRONA SURFACE WATER (0-10 m)

Annual Cycles

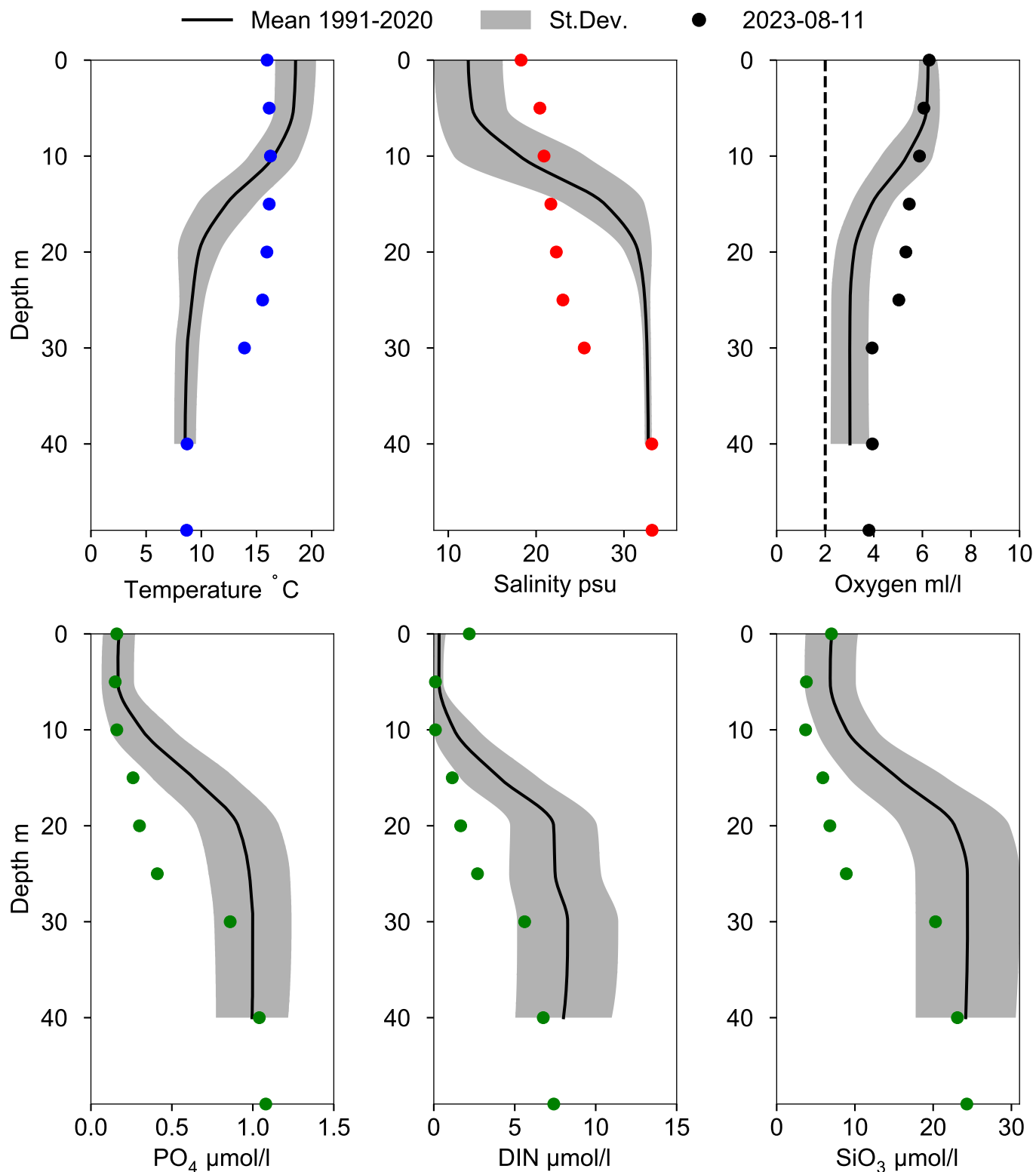
— Mean 1991-2020 St.Dev. ● 2023



OXYGEN IN BOTTOM WATER (depth >= 40 m)



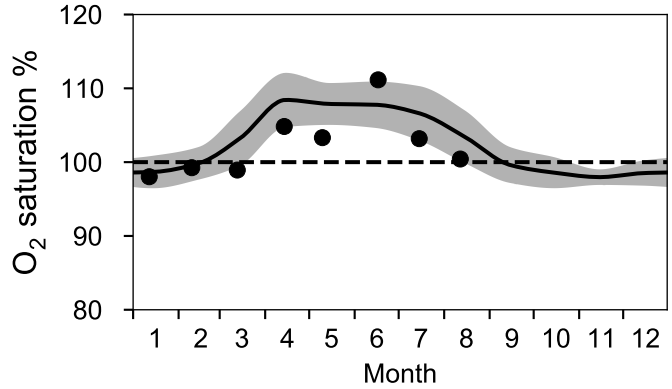
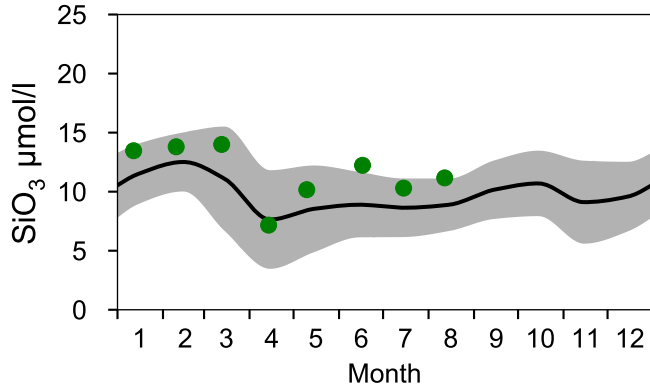
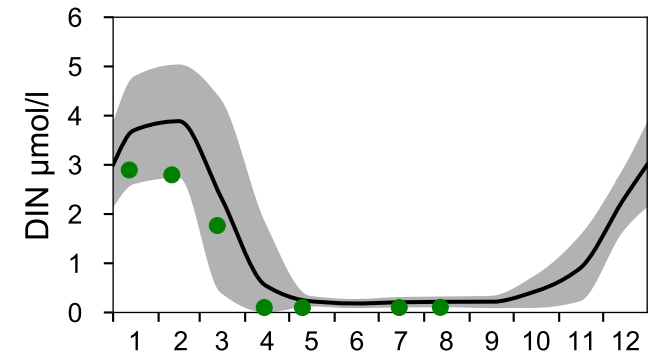
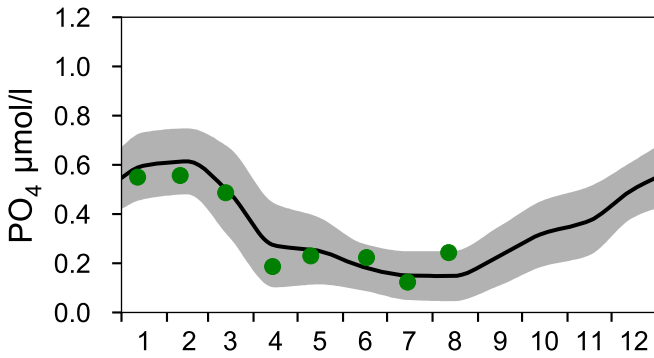
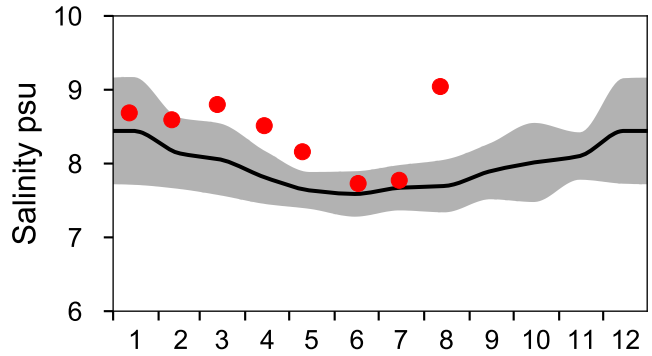
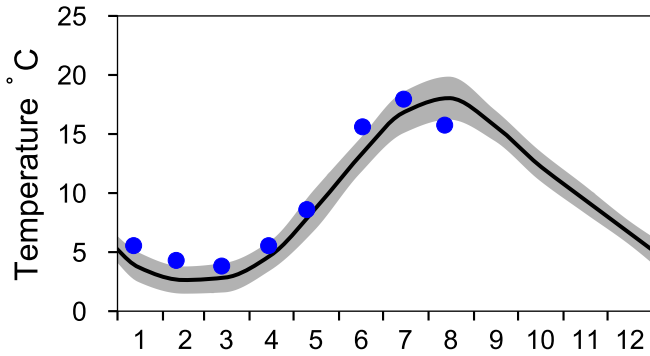
Vertical profiles W LANDSKRONA August



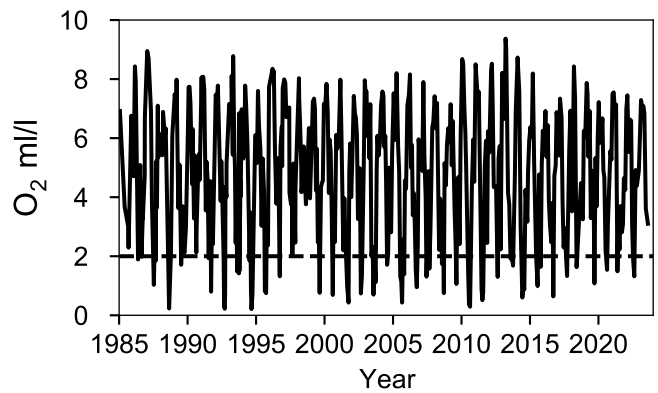
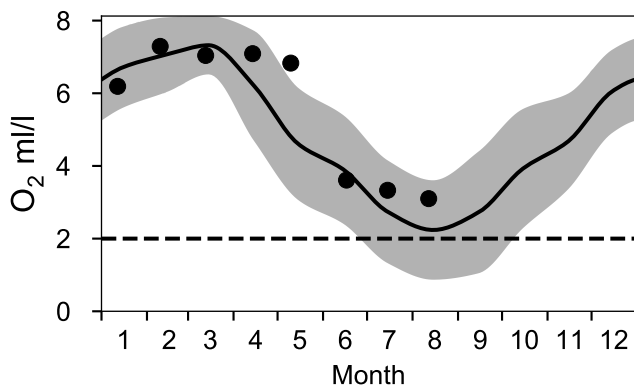
STATION BY1 SURFACE WATER (0-10 m)

Annual Cycles

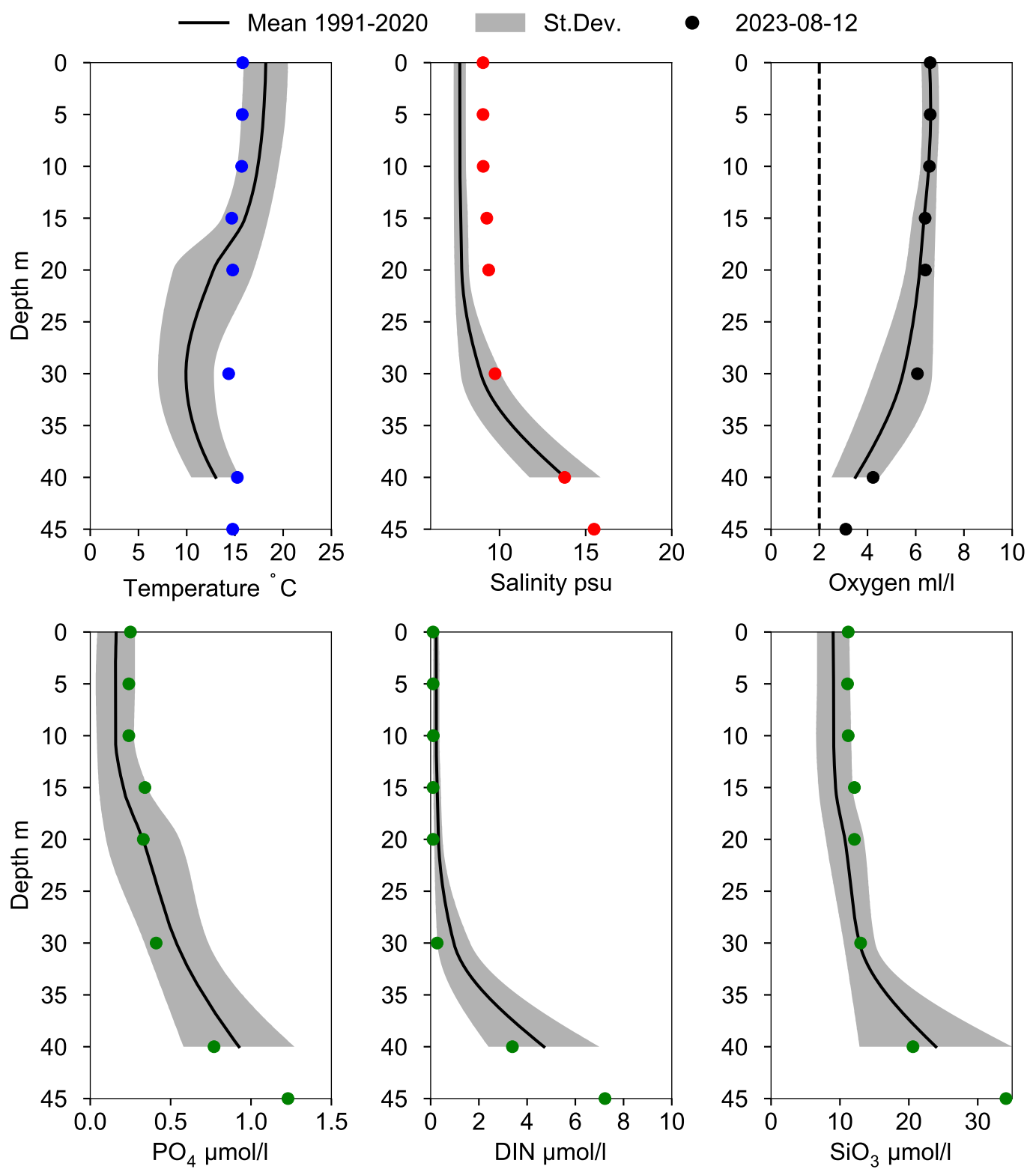
— Mean 1991-2020 St.Dev. ● 2023



OXYGEN IN BOTTOM WATER (depth >= 39 m)



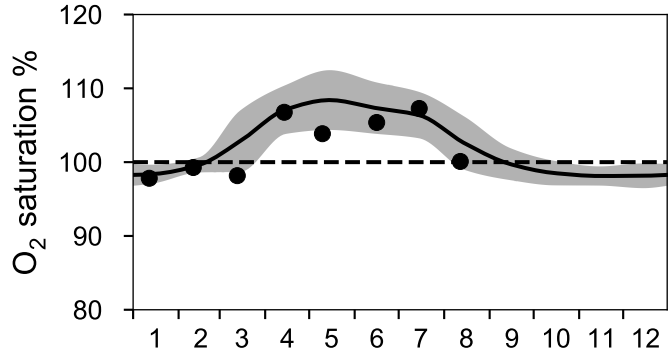
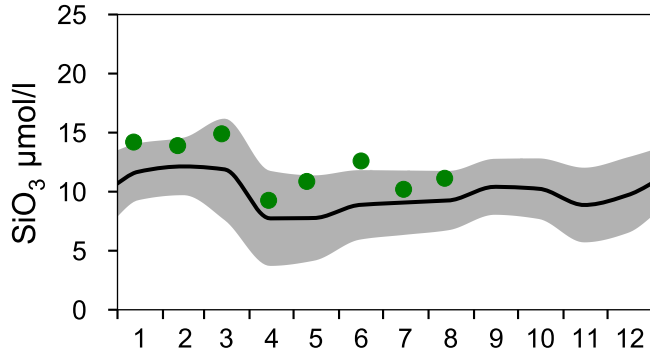
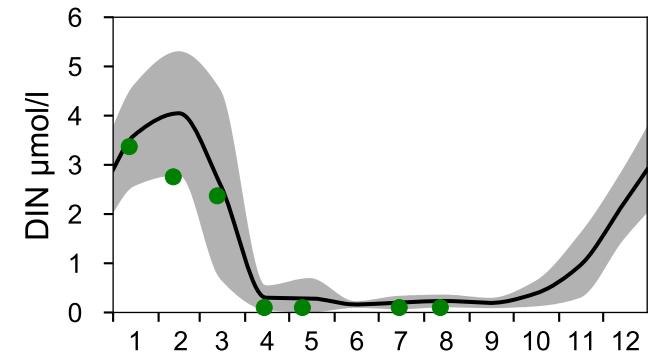
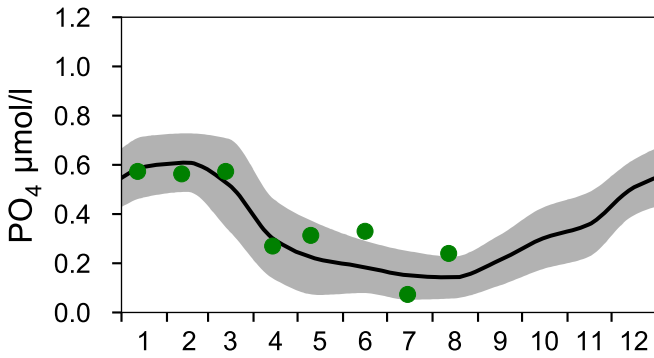
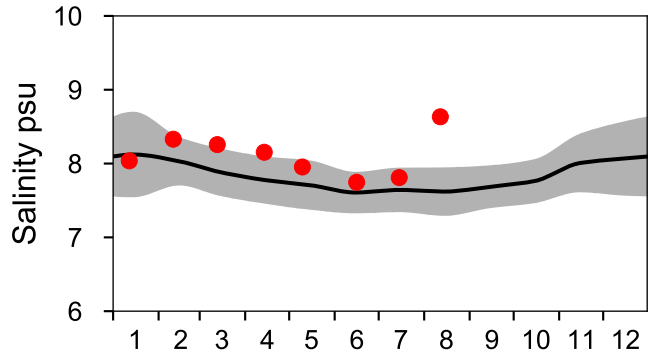
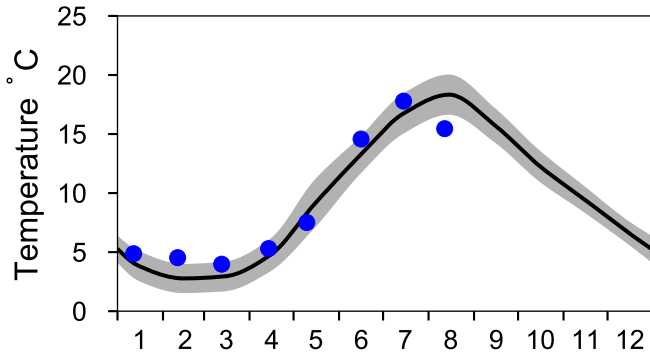
Vertical profiles BY1 August



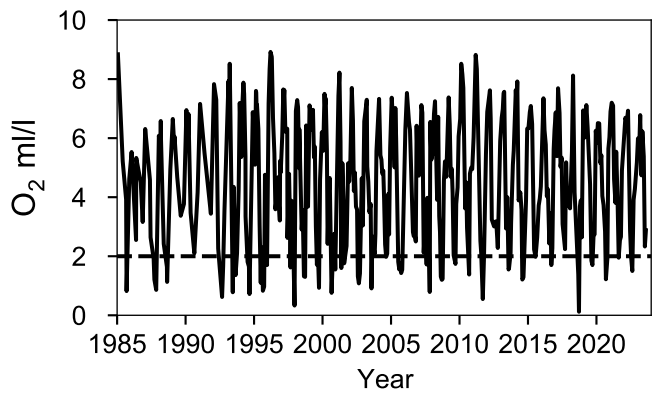
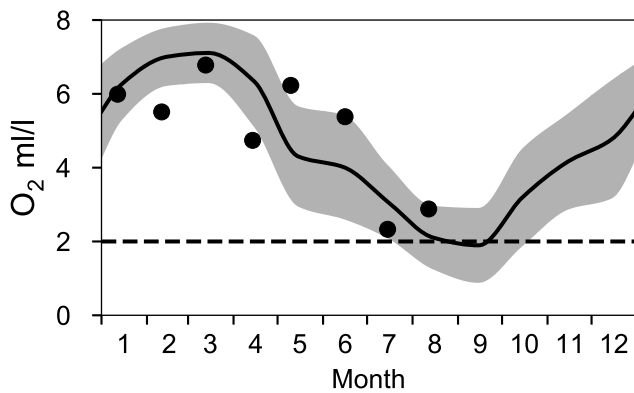
STATION BY2 ARKONA SURFACE WATER (0-10 m)

Annual Cycles

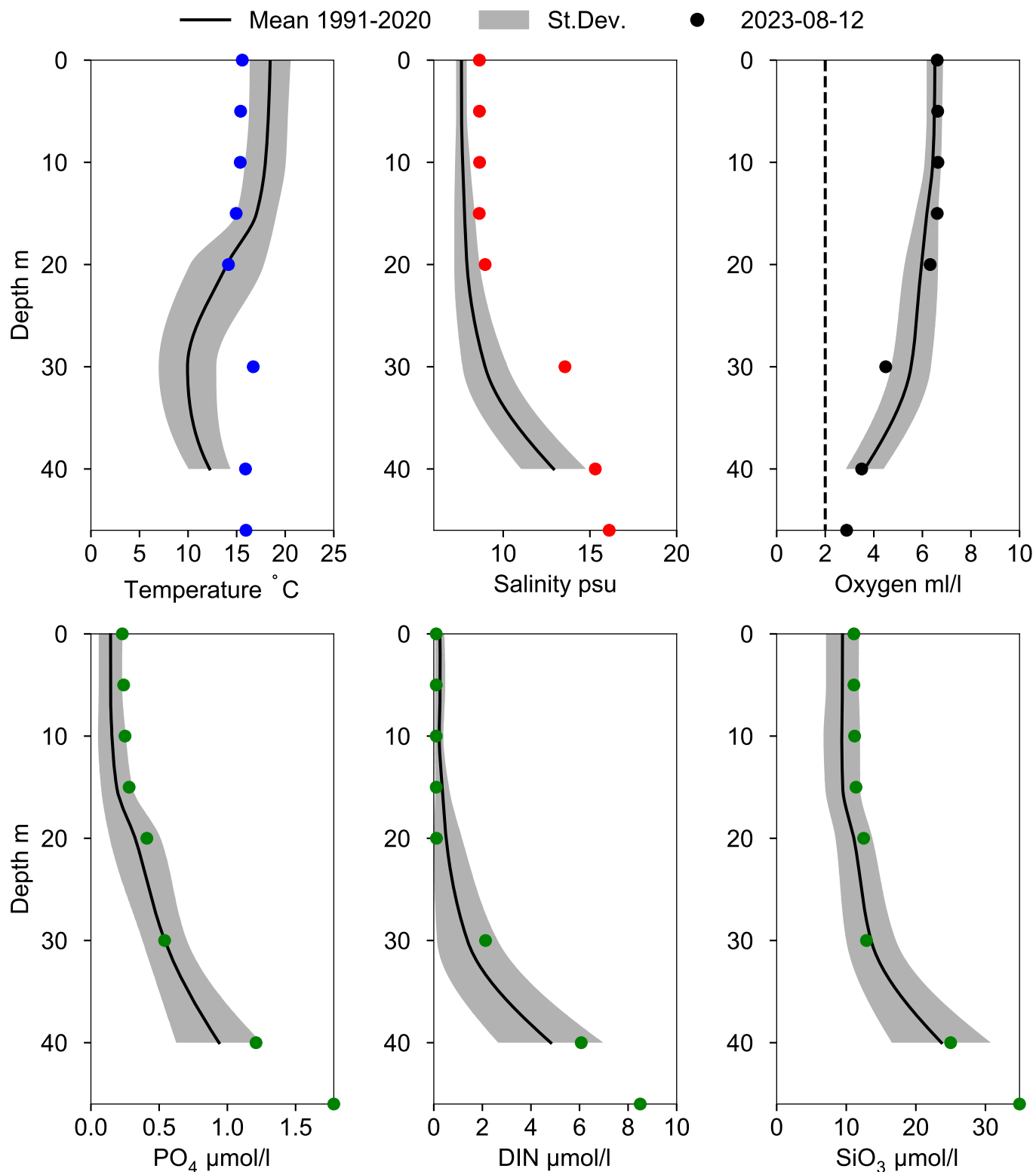
— Mean 1991-2020 St.Dev. ● 2023



OXYGEN IN BOTTOM WATER (depth >= 40 m)



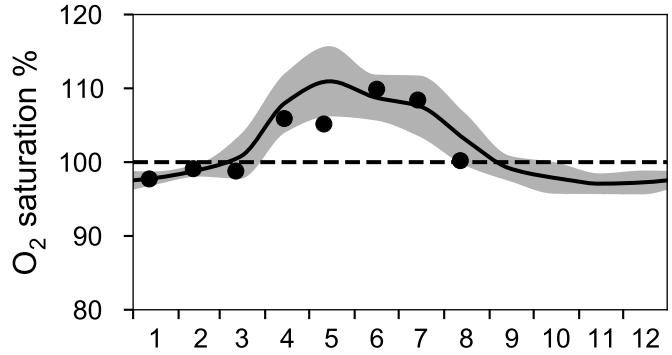
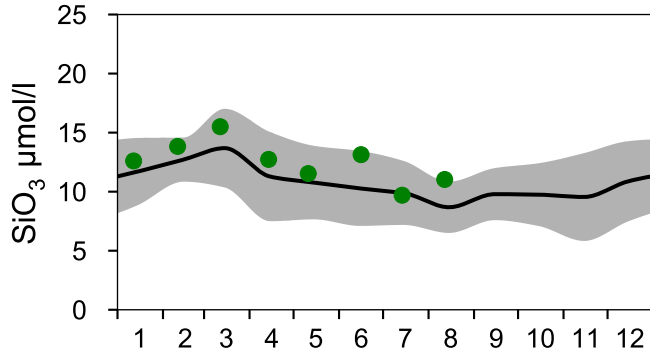
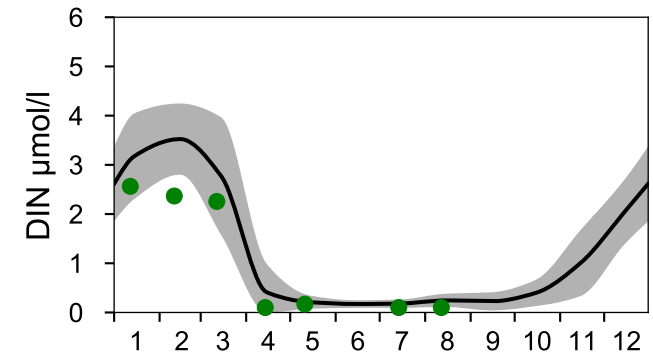
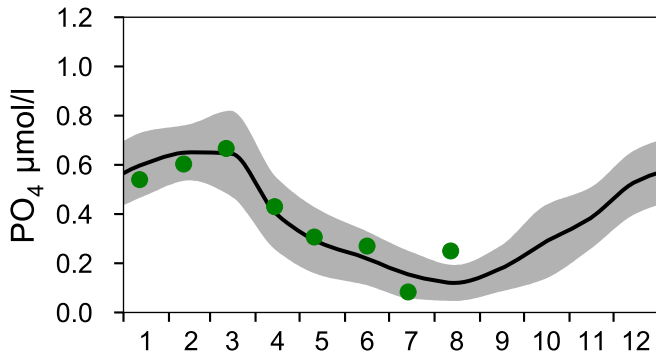
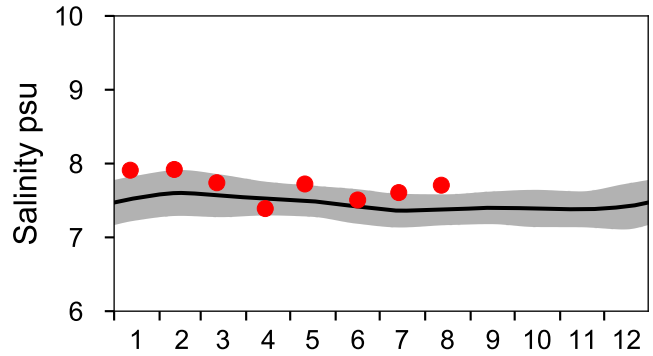
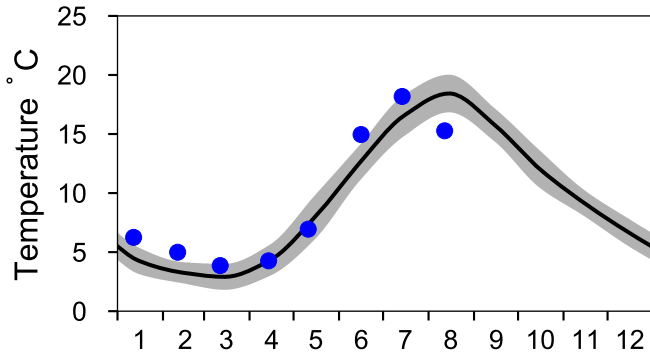
Vertical profiles BY2 ARKONA August



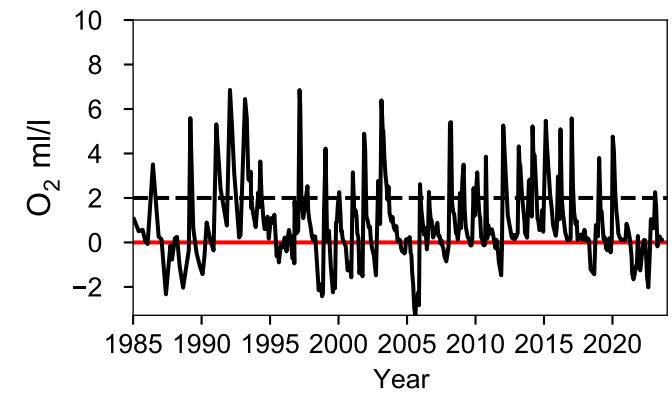
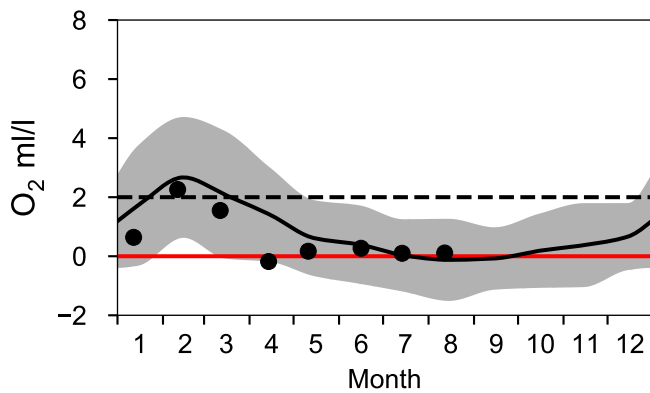
STATION BY4 CHRISTIANSÖ SURFACE WATER (0-10 m)

Annual Cycles

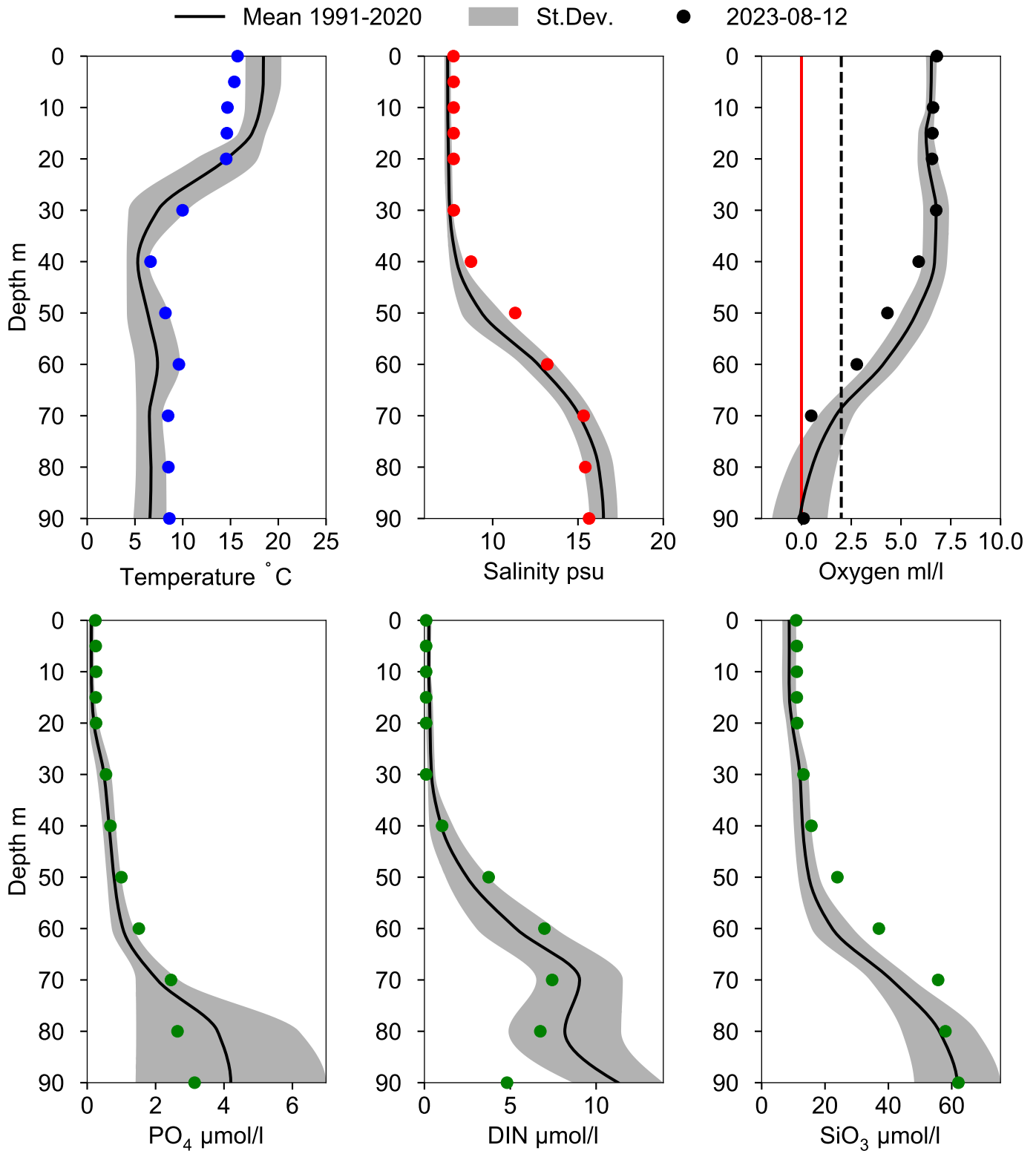
— Mean 1991-2020 St.Dev. ● 2023



OXYGEN IN BOTTOM WATER (depth >= 80 m)



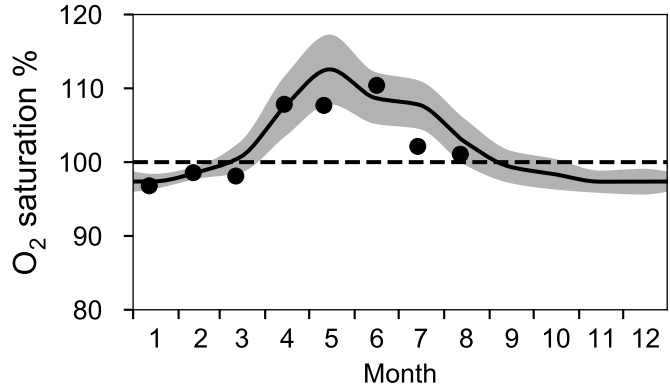
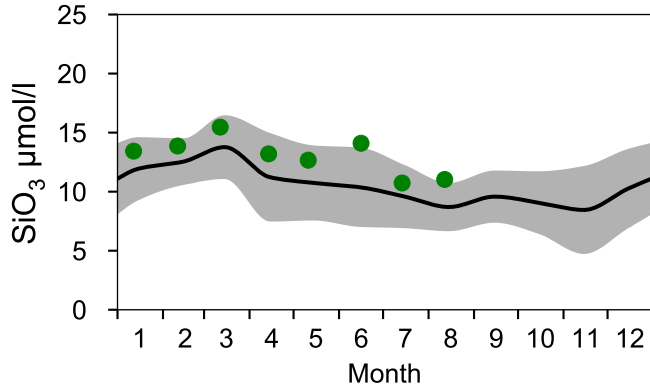
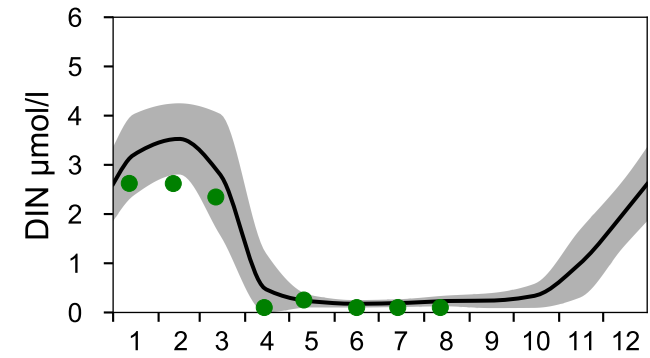
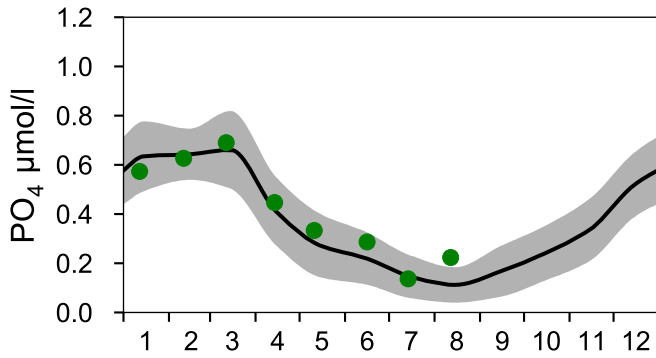
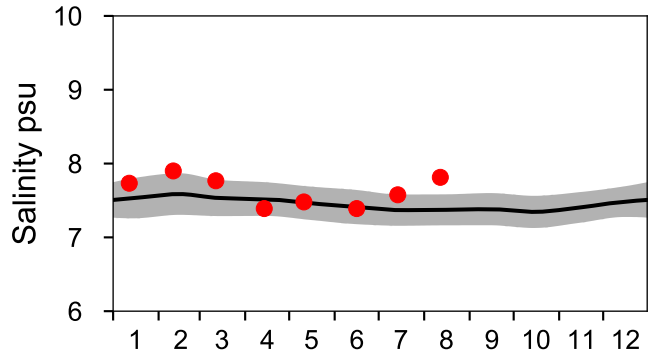
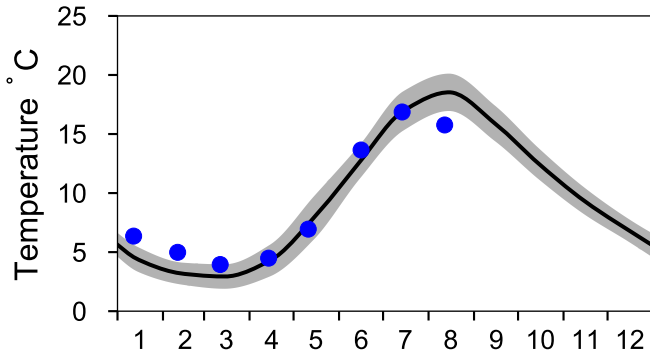
Vertical profiles BY4 CHRISTIANSÖ August



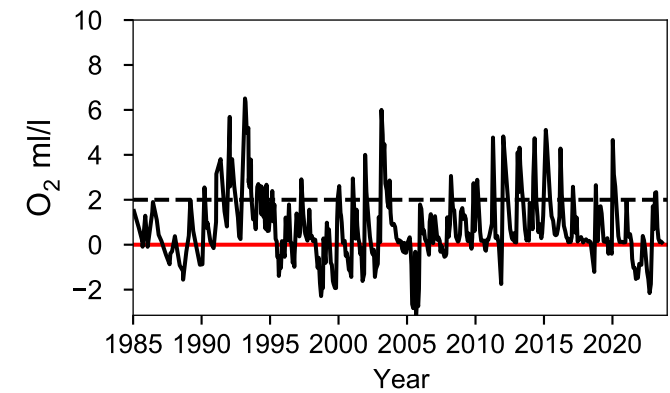
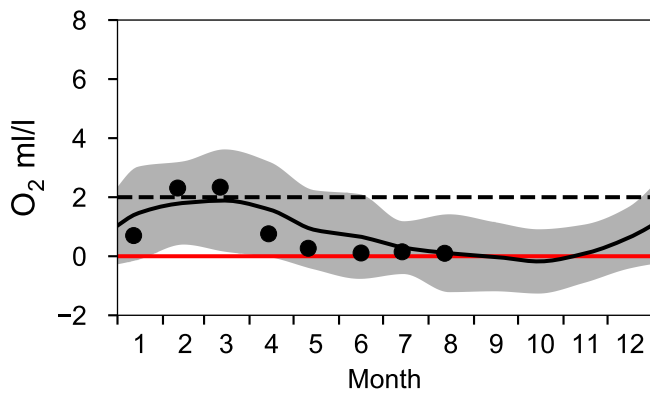
STATION BY5 BORNHOLMSDJ SURFACE WATER (0-10 m)

Annual Cycles

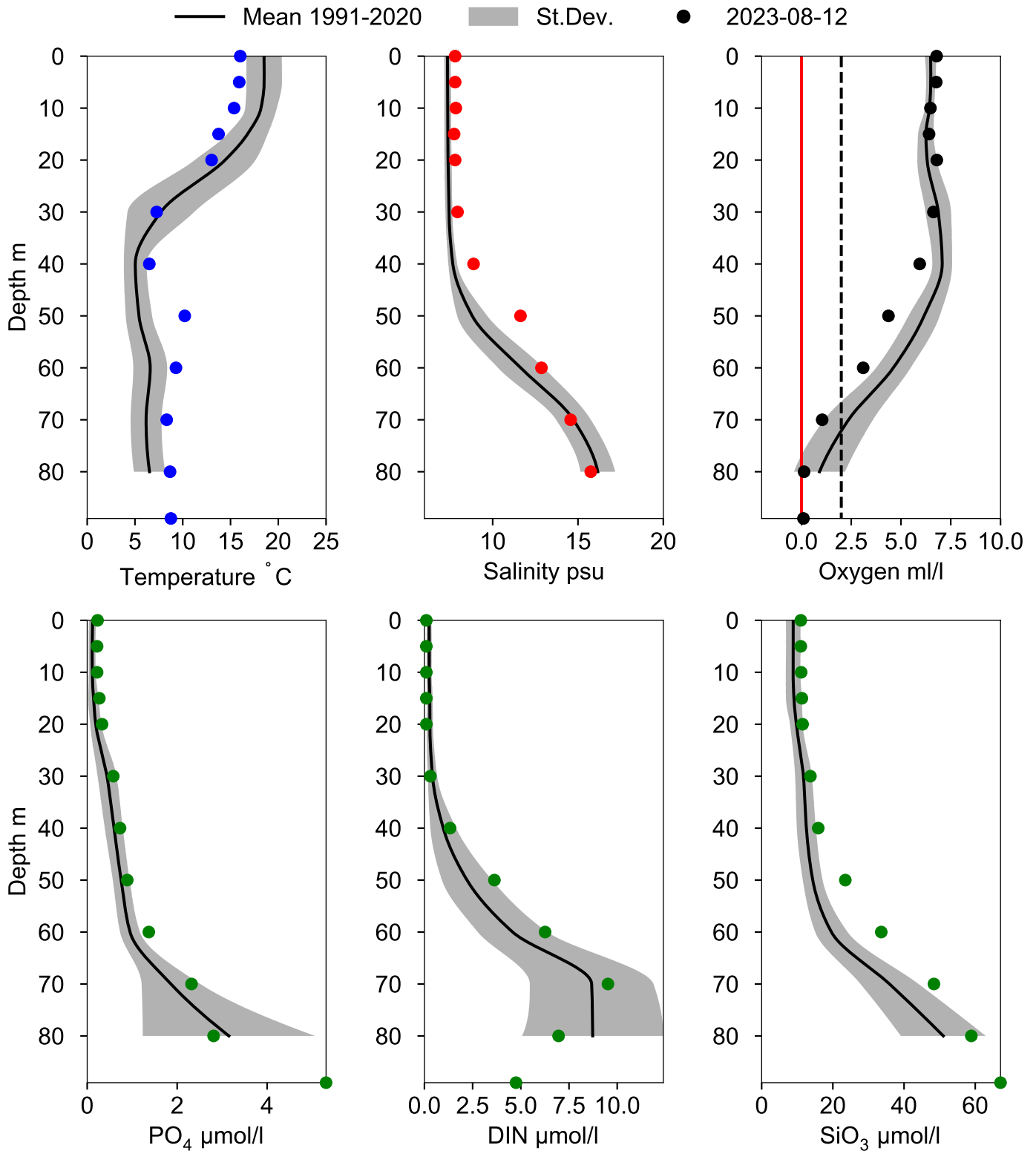
— Mean 1991-2020 St.Dev. ● 2023



OXYGEN IN BOTTOM WATER (depth >= 80 m)



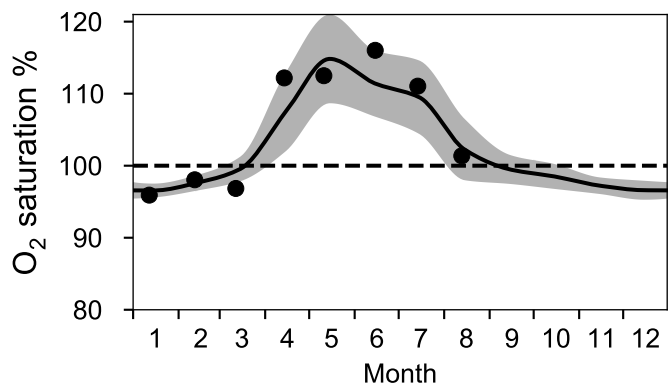
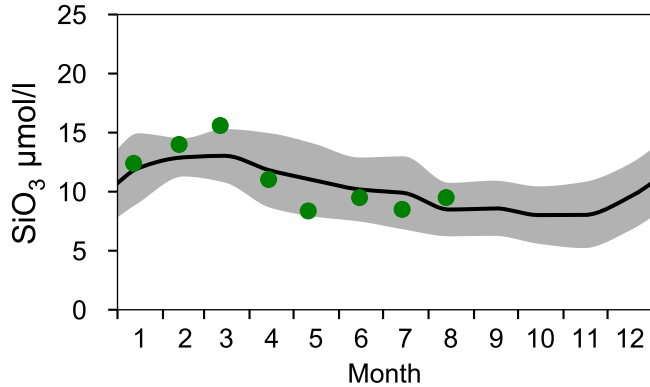
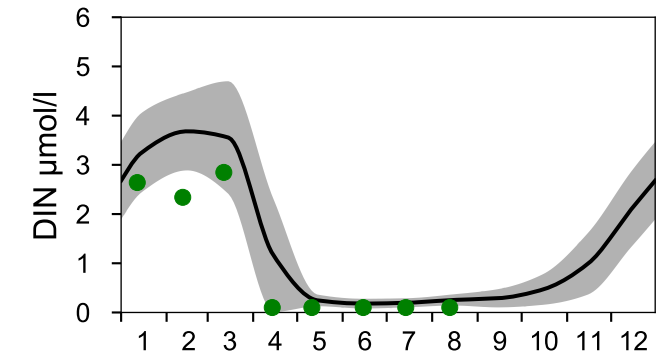
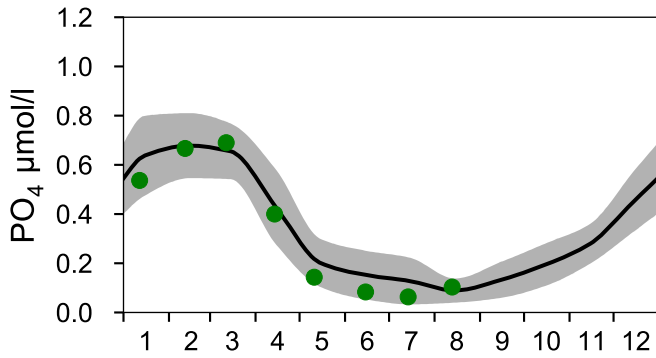
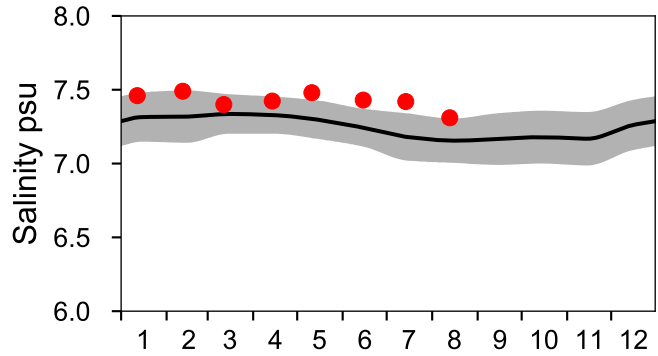
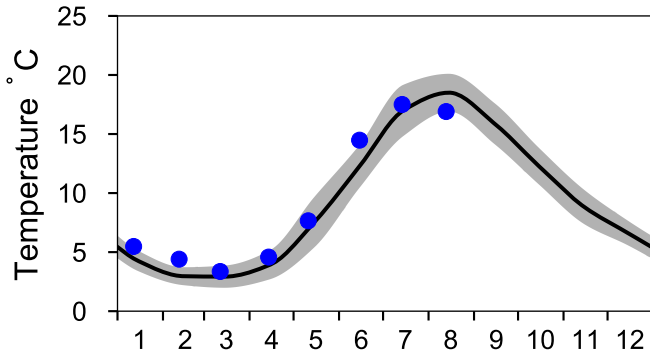
Vertical profiles BY5 BORNHOLMSDJ August



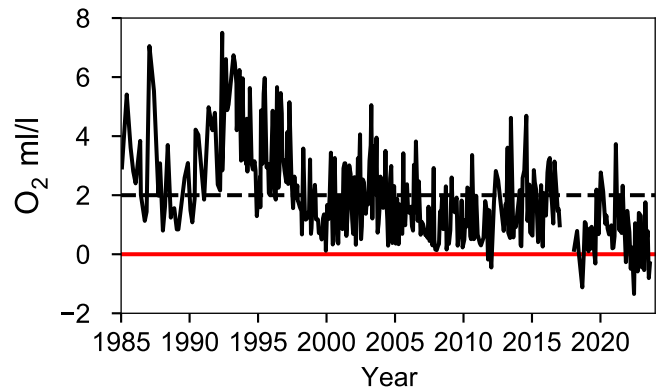
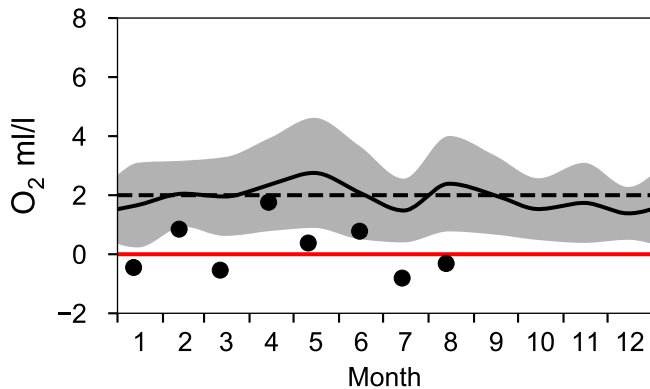
STATION BCS III-10 SURFACE WATER (0-10 m)

Annual Cycles

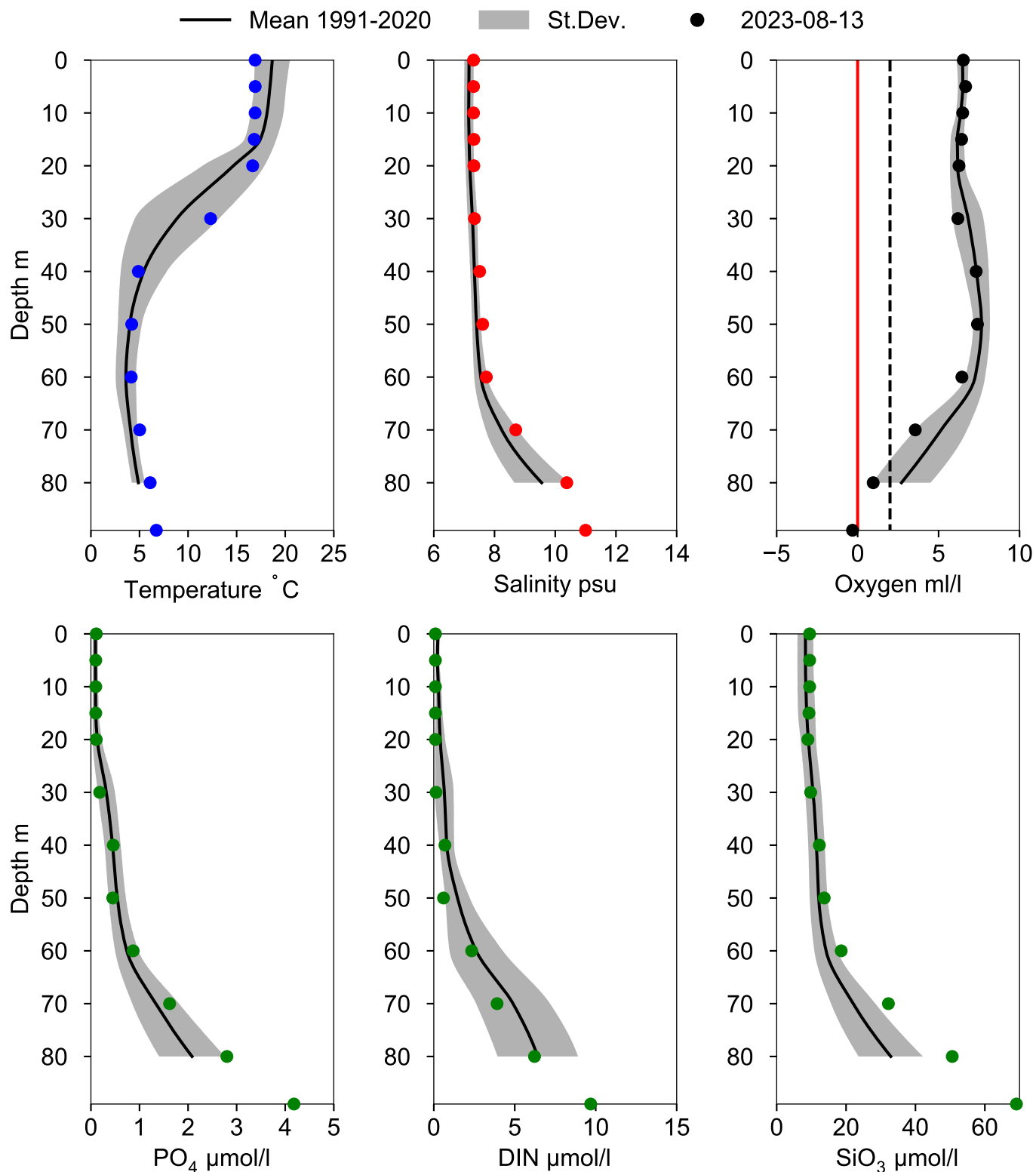
— Mean 1991-2020 St.Dev. ● 2023



OXYGEN IN BOTTOM WATER (depth >= 80 m)



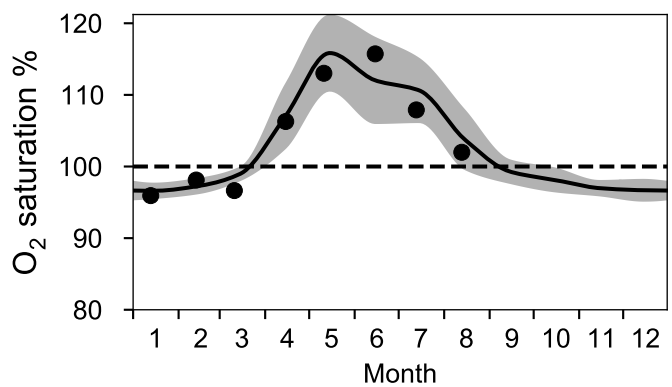
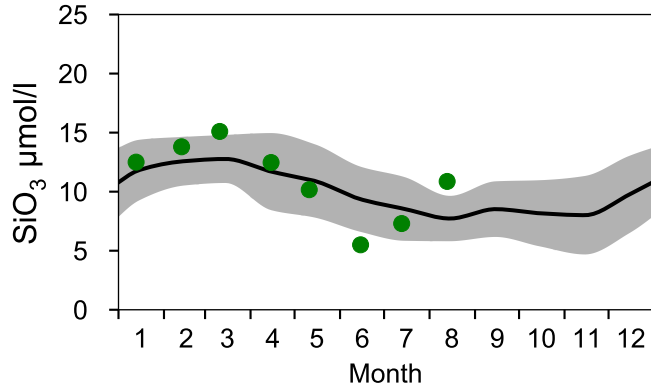
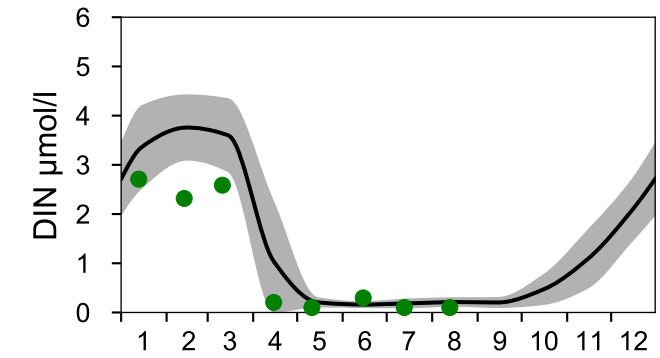
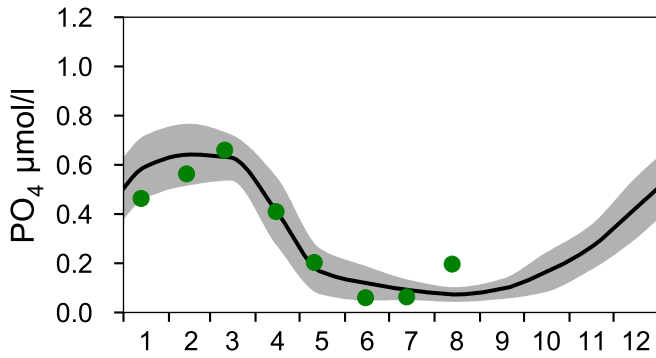
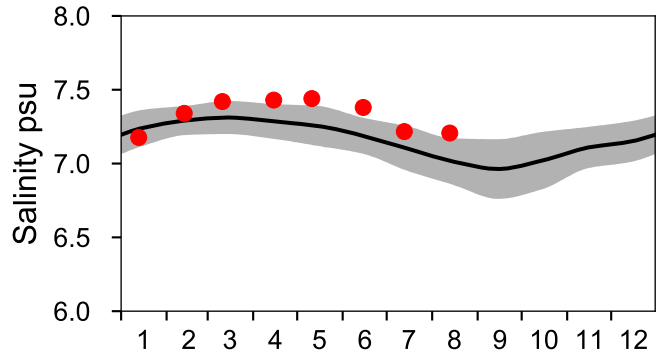
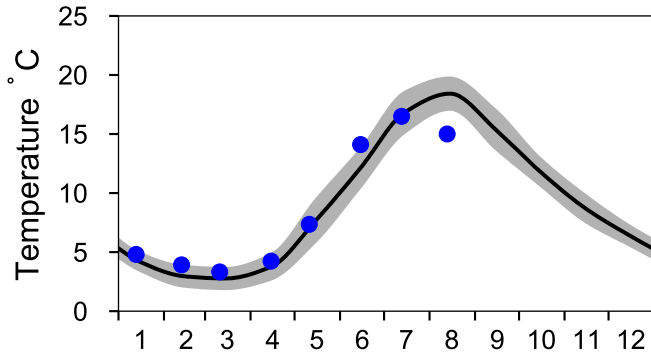
Vertical profiles BCS III-10 August



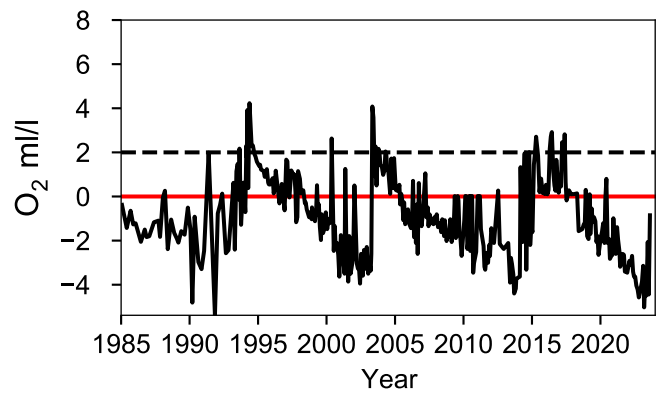
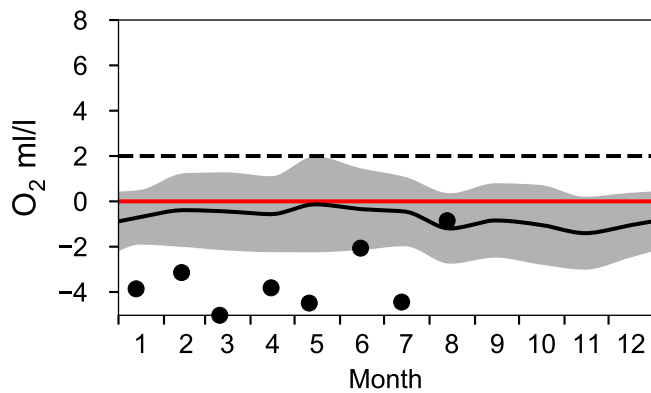
STATION BY10 SURFACE WATER (0-10 m)

Annual Cycles

— Mean 1991-2020 St.Dev. ● 2023

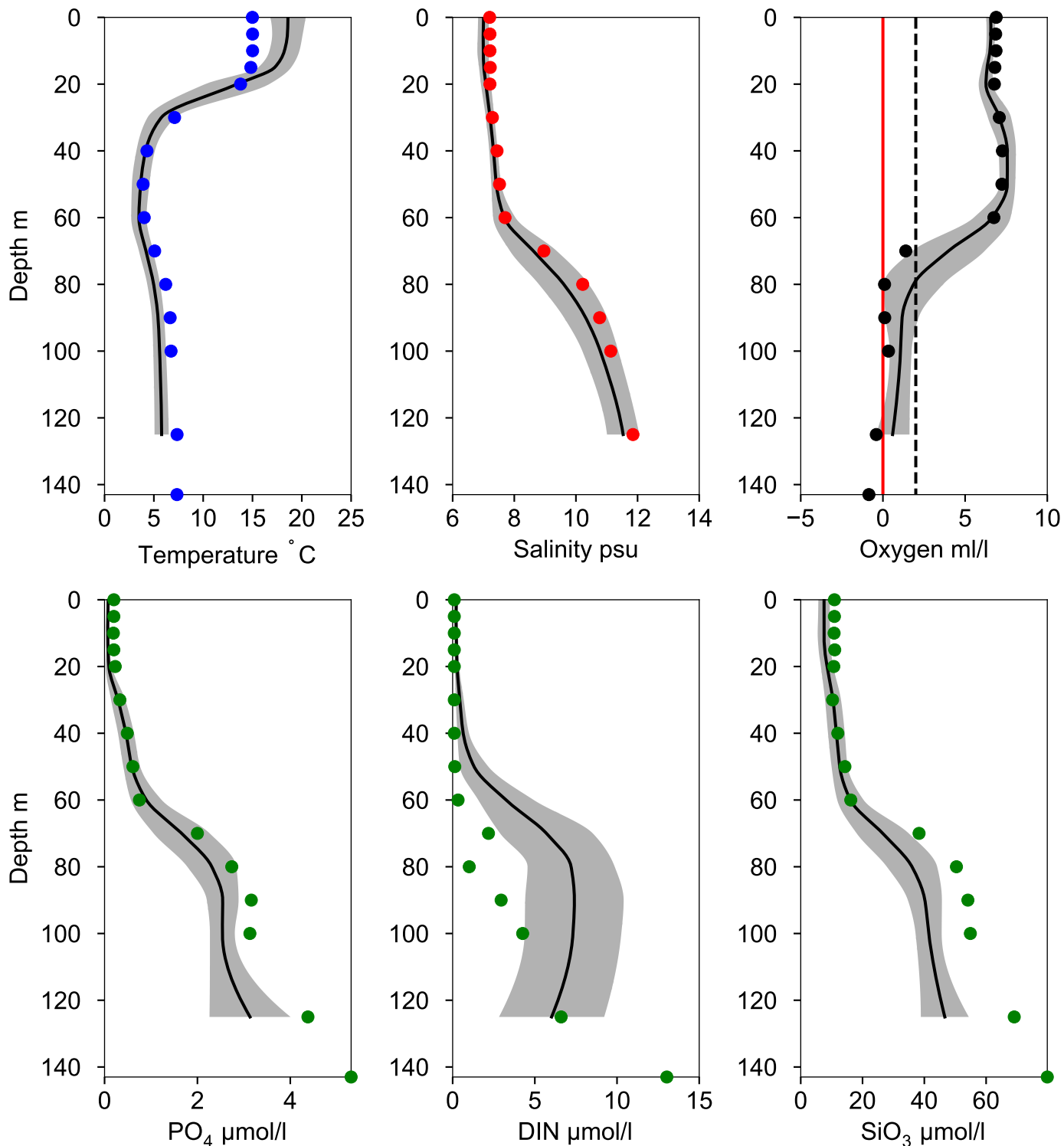


OXYGEN IN BOTTOM WATER (depth >= 125 m)



Vertical profiles BY10 August

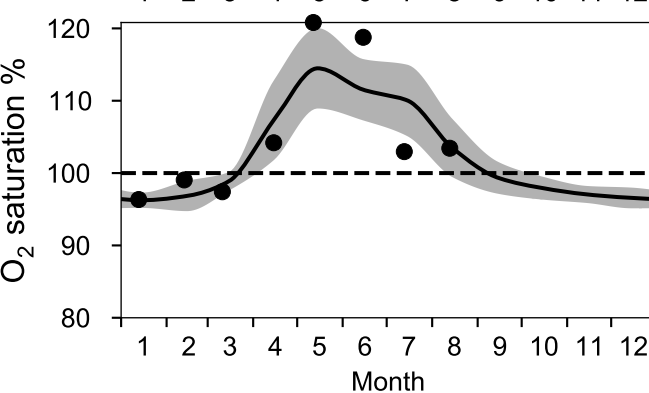
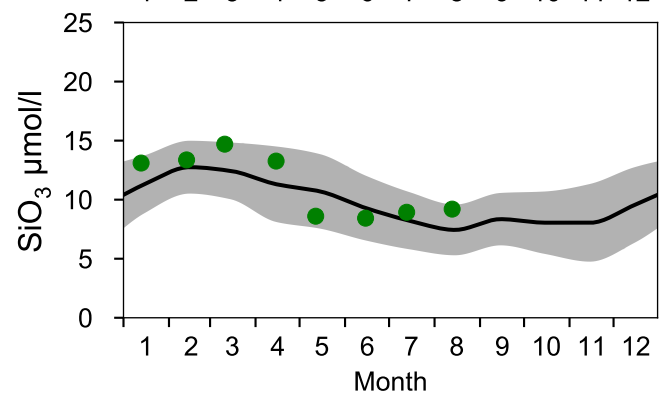
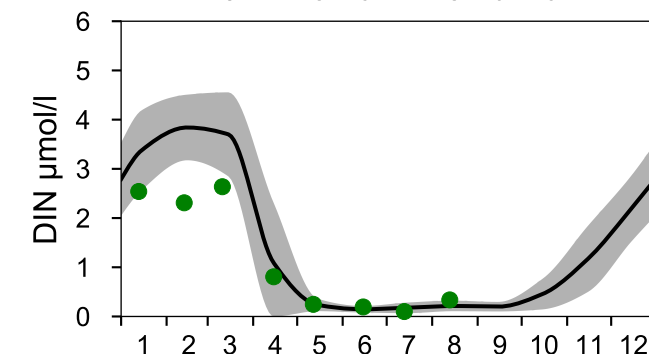
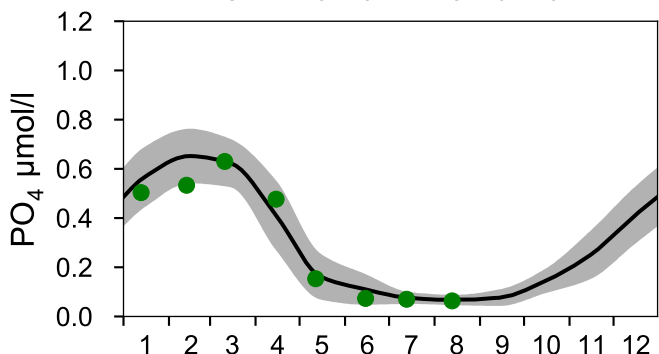
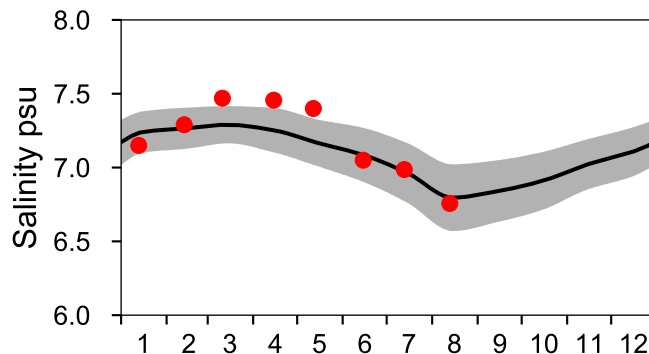
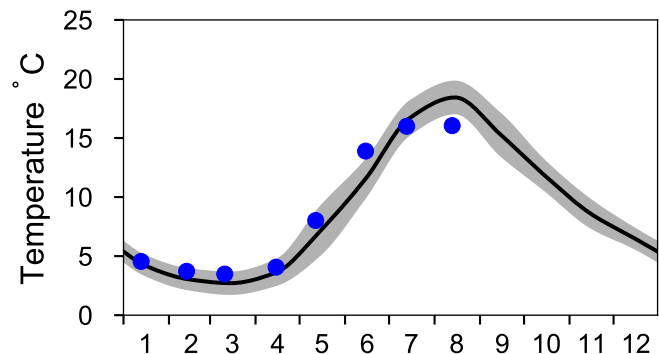
— Mean 1991-2020 St.Dev. ● 2023-08-13



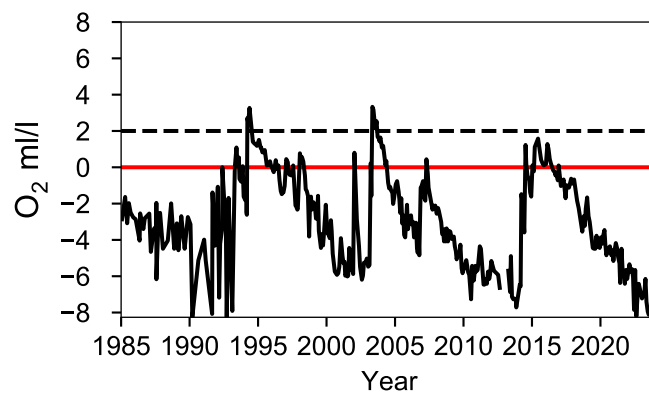
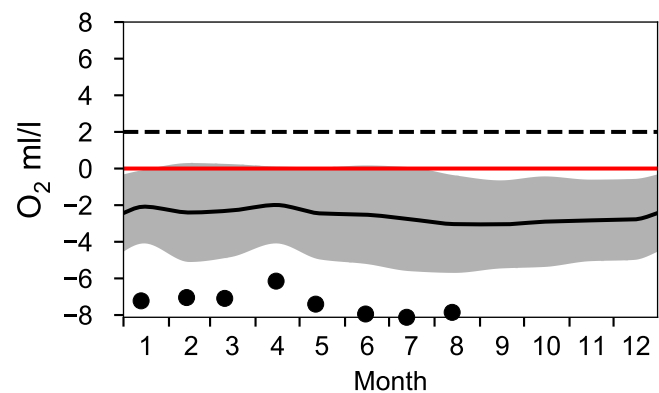
STATION BY15 GOTLANDSDJ SURFACE WATER (0-10 m)

Annual Cycles

— Mean 1991-2020 St.Dev. ● 2023

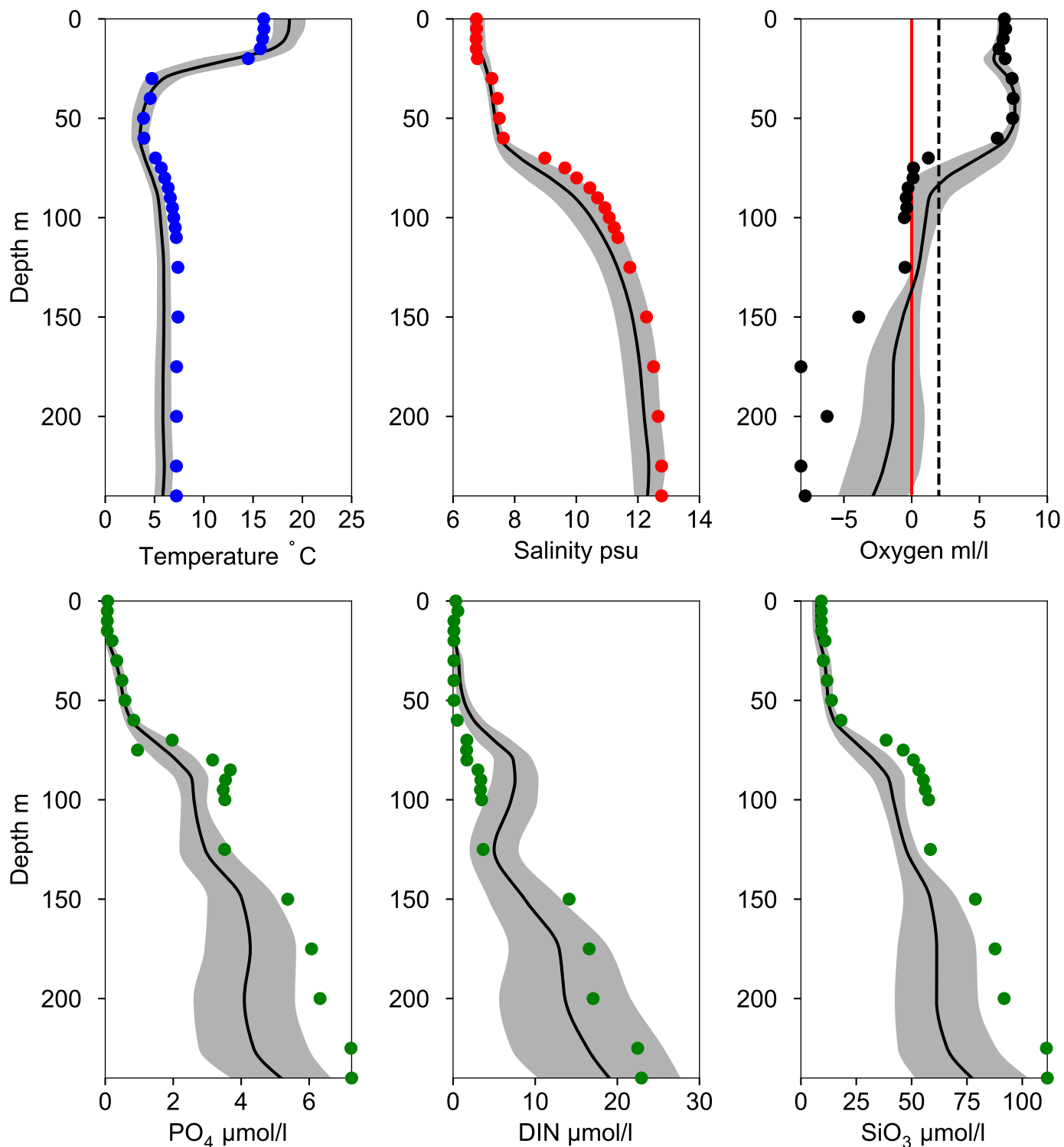


OXYGEN IN BOTTOM WATER (depth >= 225 m)



Vertical profiles BY15 GOTLANDSDJ August

— Mean 1919-2020 St.Dev. ● 2023-08-13



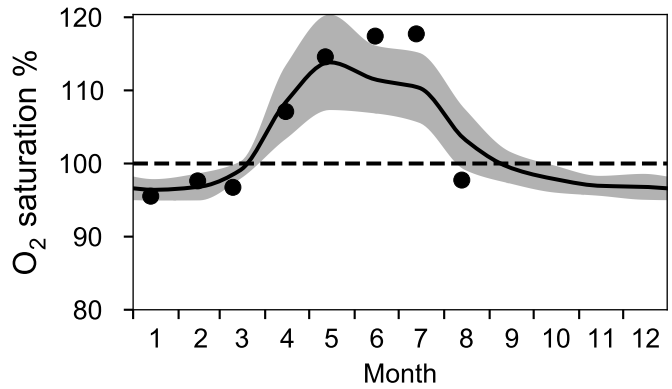
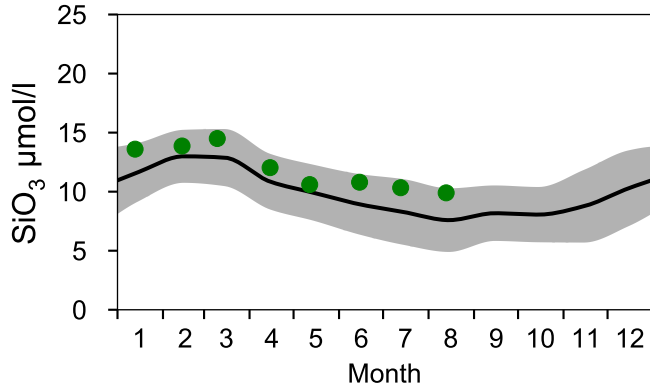
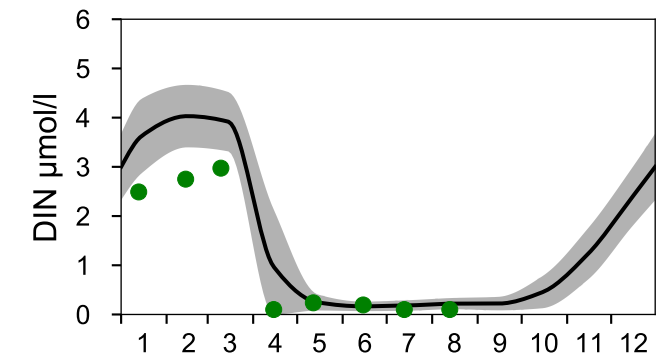
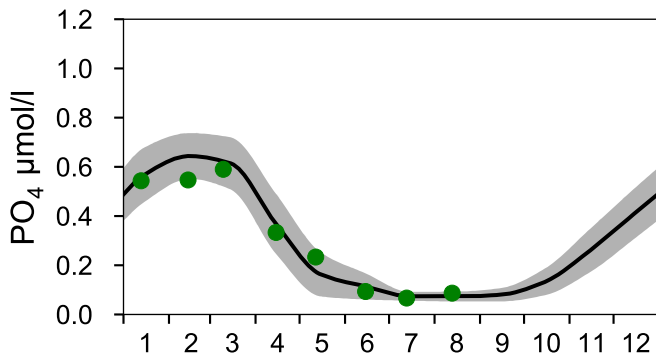
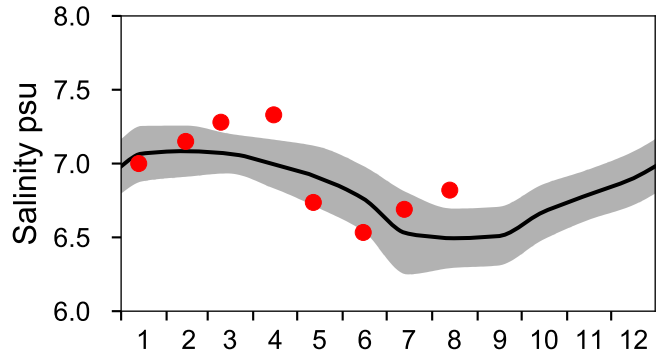
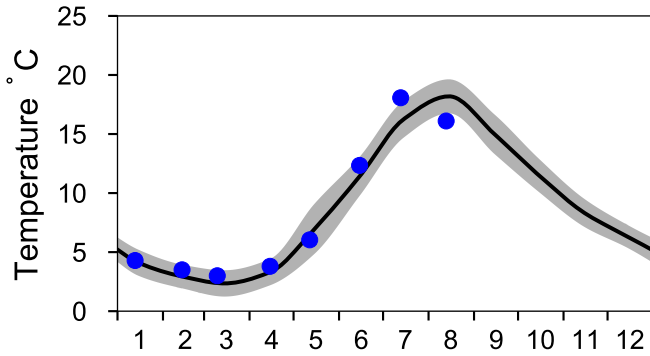
STATION BY20 FÄRÖDJ SURFACE WATER (0-10 m)

Annual Cycles

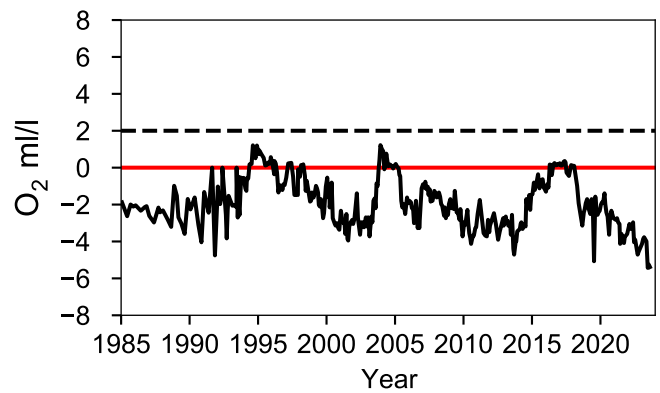
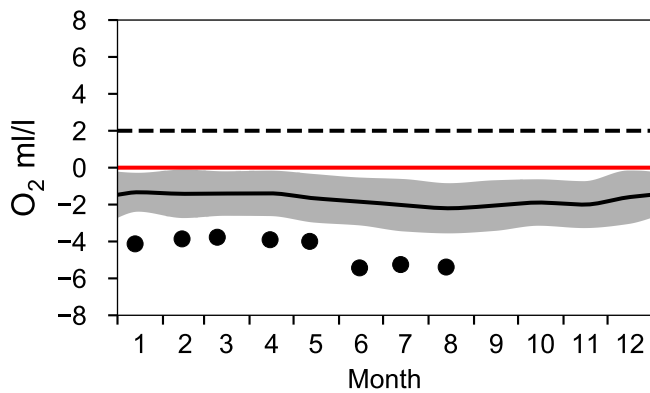
— Mean 1991-2020

■ St.Dev.

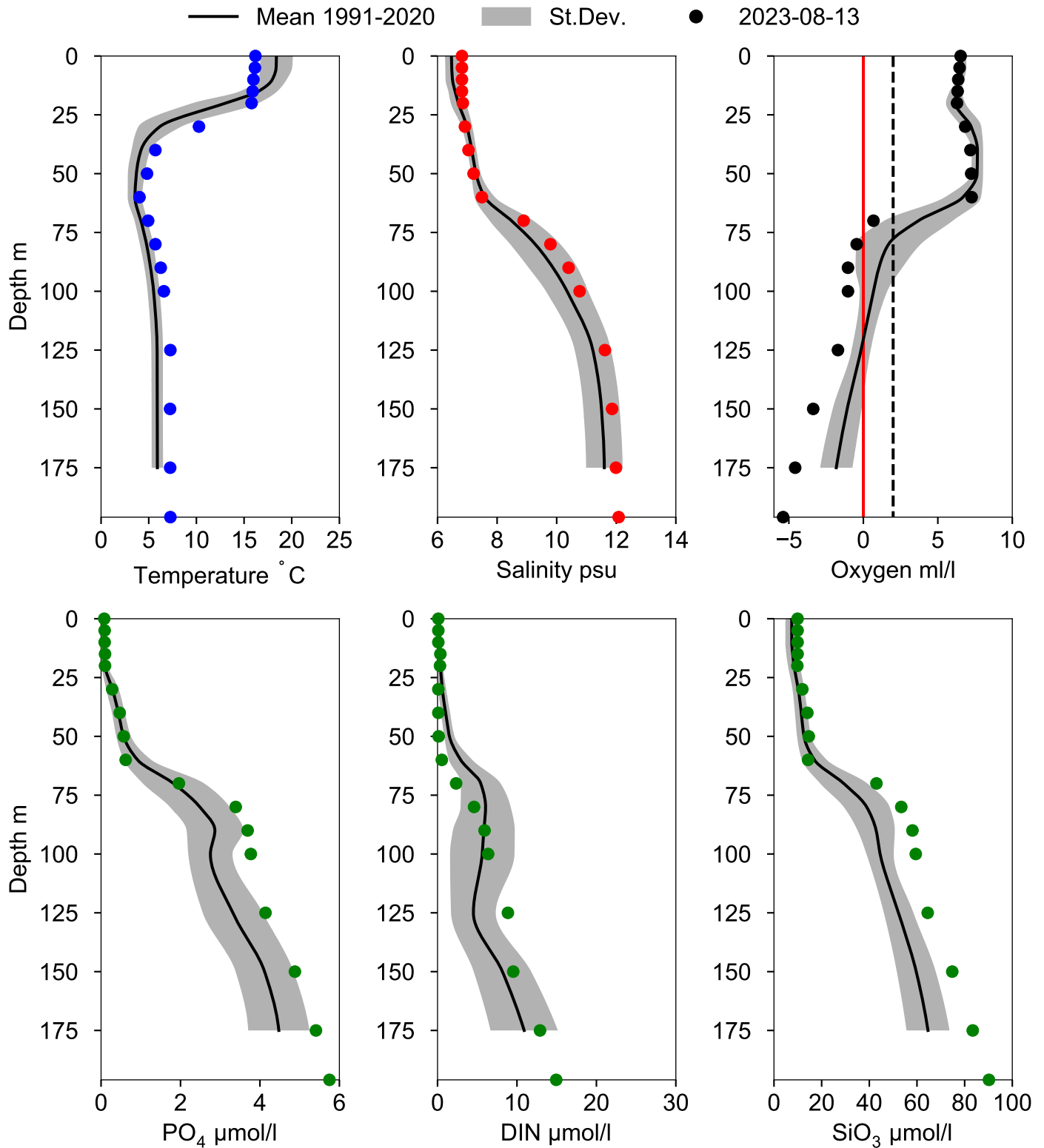
● 2023



OXYGEN IN BOTTOM WATER (depth >= 175 m)



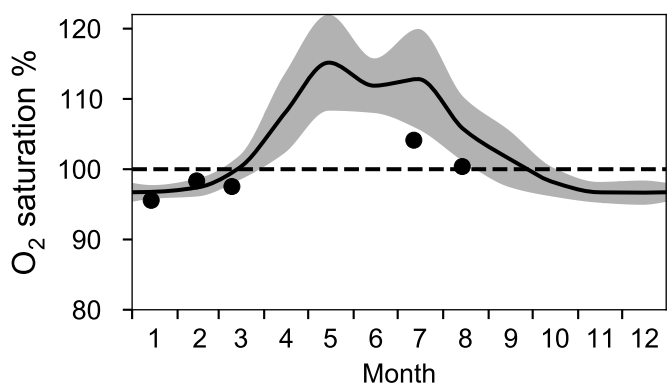
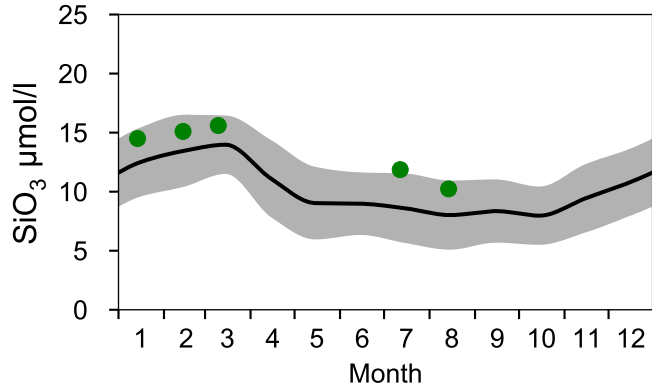
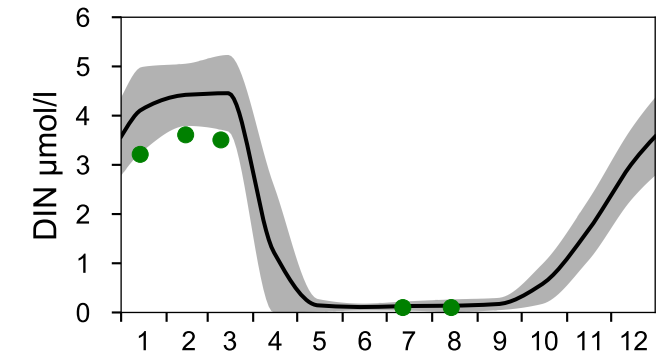
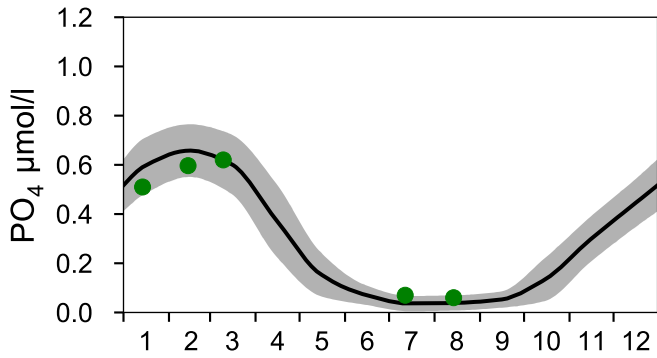
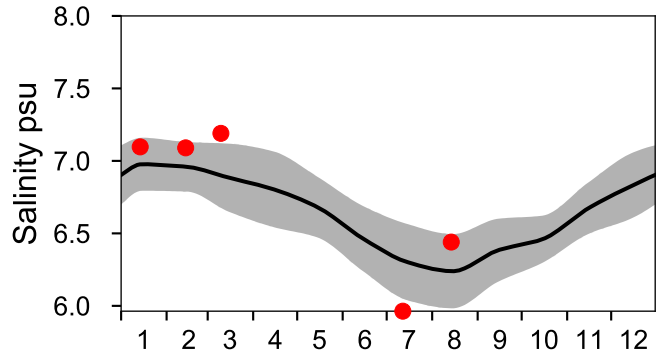
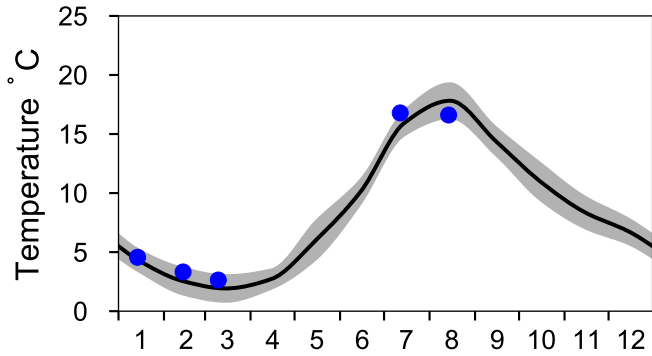
Vertical profiles BY20 FÅRÖDJ August



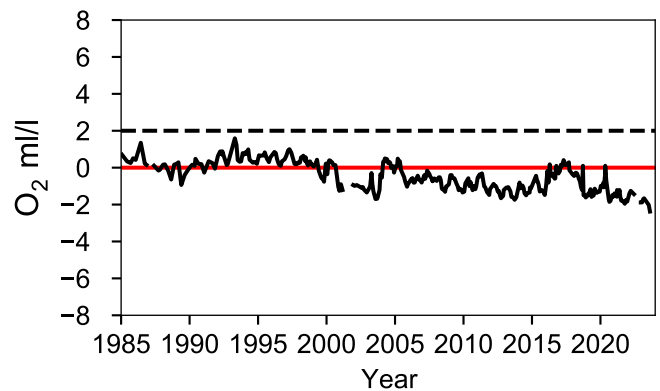
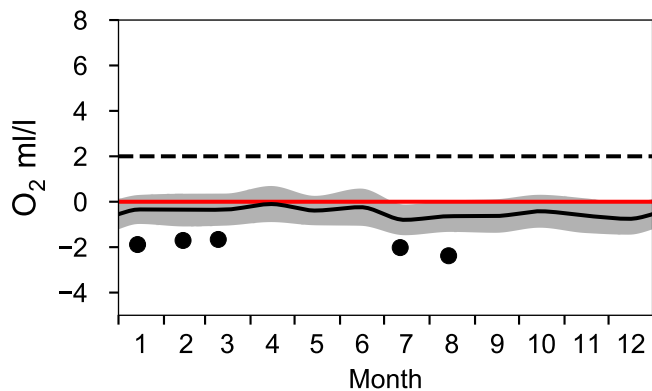
STATION BY29 / LL19 SURFACE WATER (0-10 m)

Annual Cycles

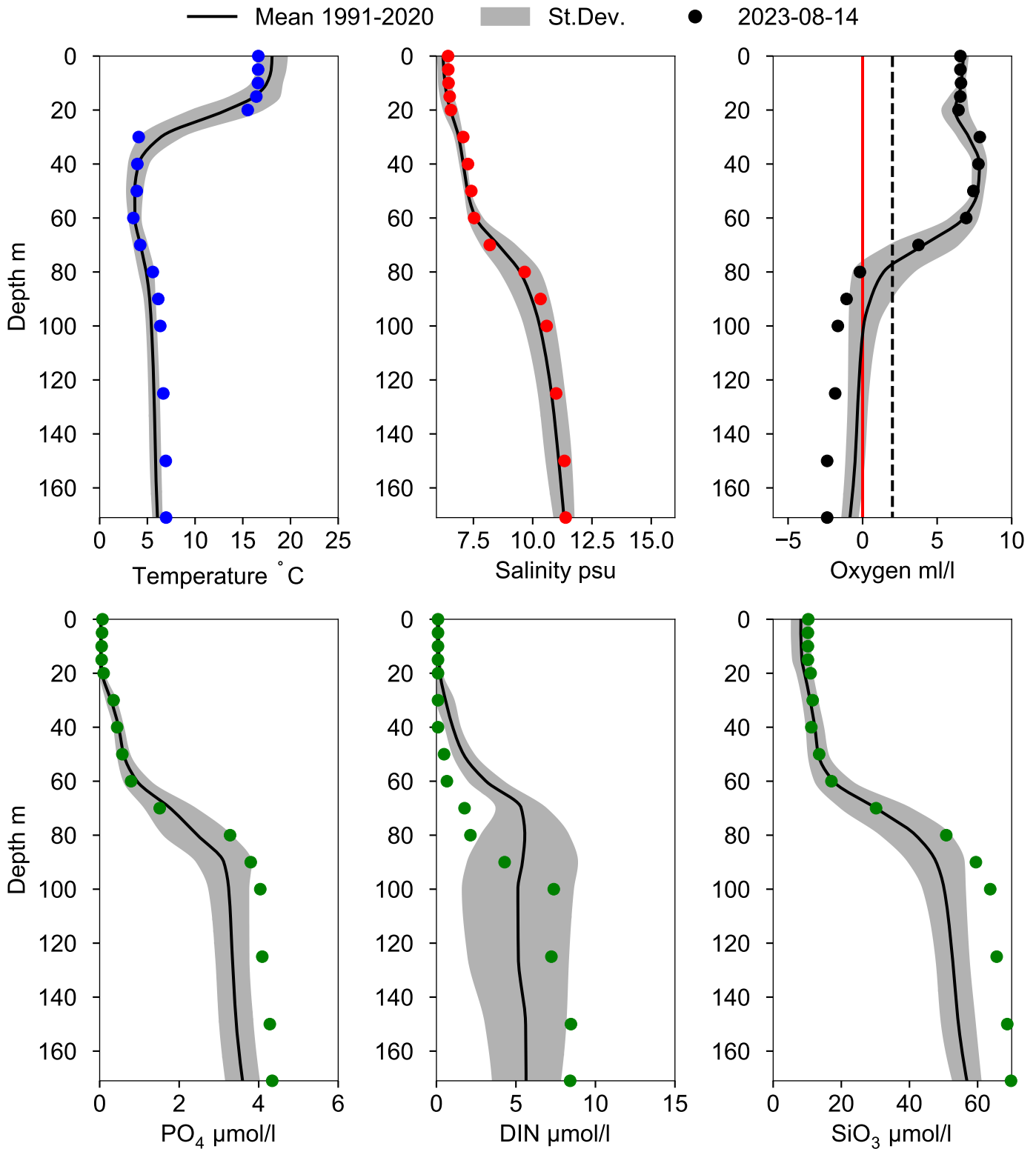
— Mean 1991-2020 St.Dev. ● 2023



OXYGEN IN BOTTOM WATER (depth >= 150 m)



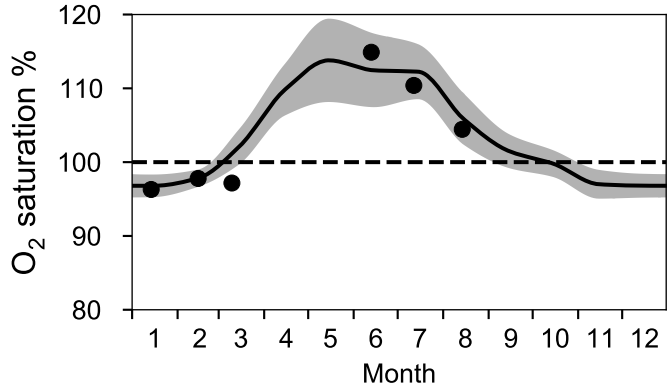
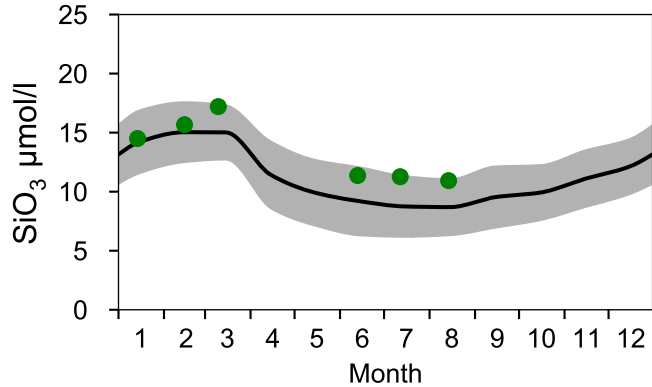
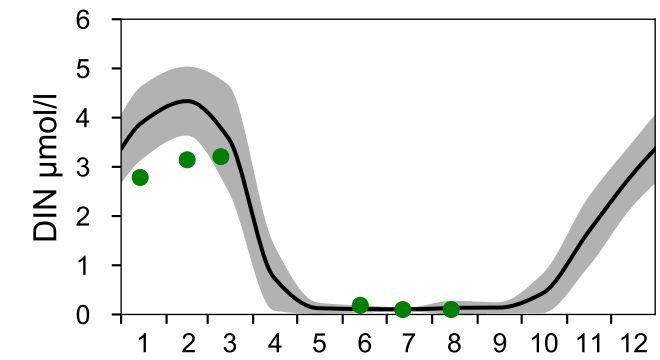
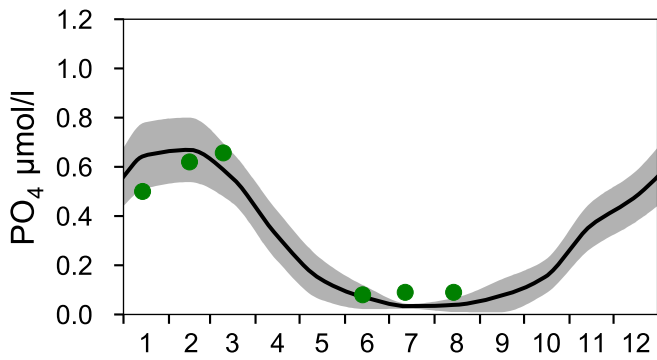
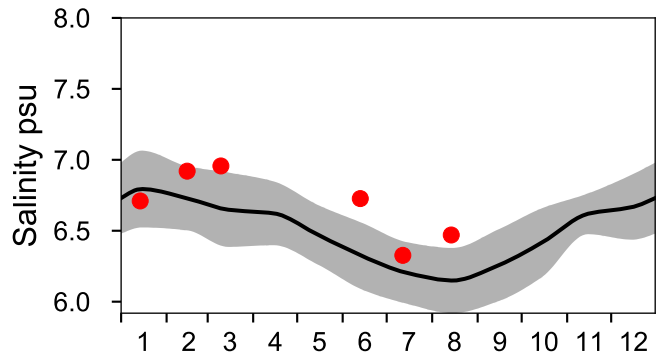
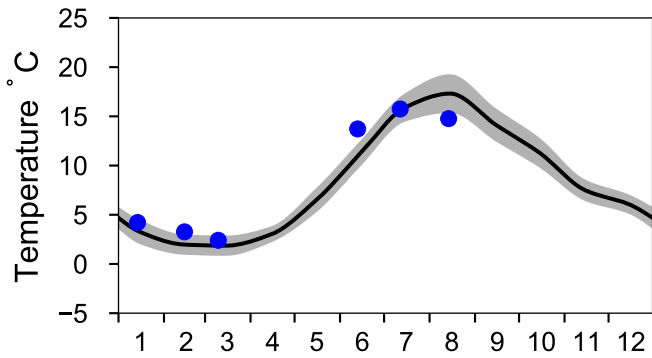
Vertical profiles BY29 / LL19 August



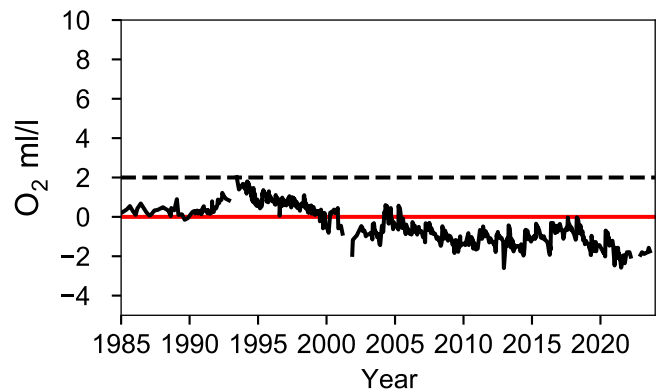
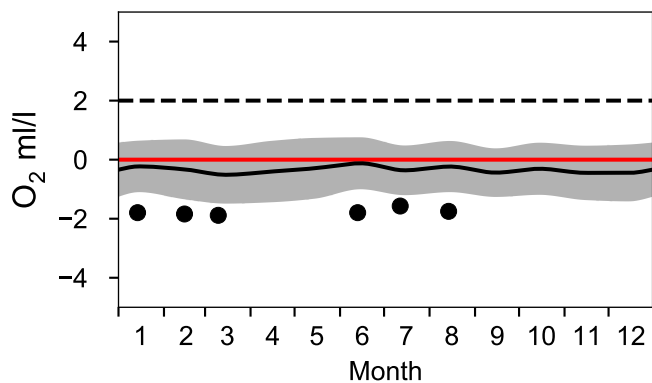
STATION BY31 LANDSORTSDJ SURFACE WATER (0-10 m)

Annual Cycles

— Mean 1991-2020 St.Dev. ● 2023

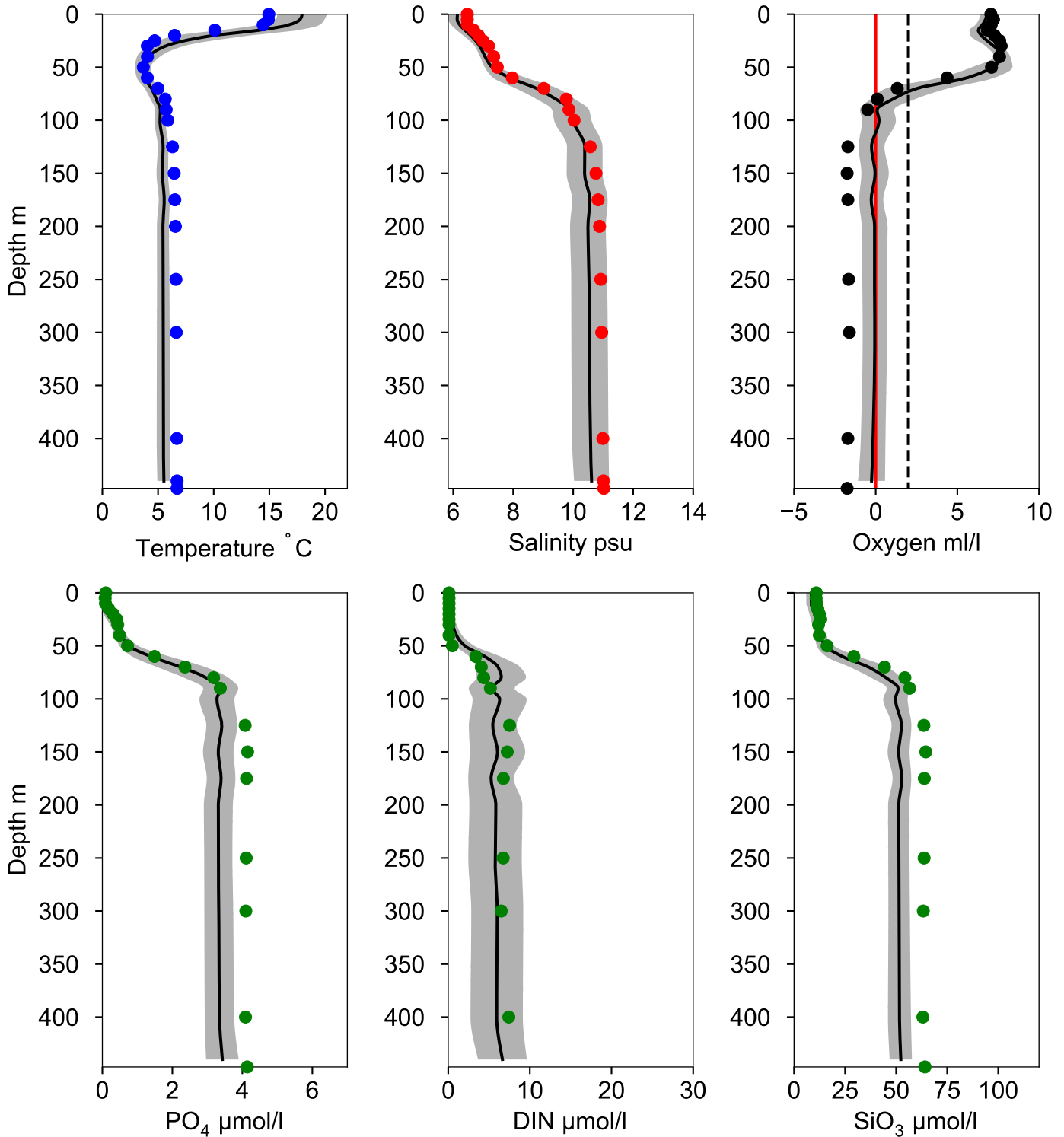


OXYGEN IN BOTTOM WATER (depth >= 419 m)



Vertical profiles BY31 LANDSORTSDJ August

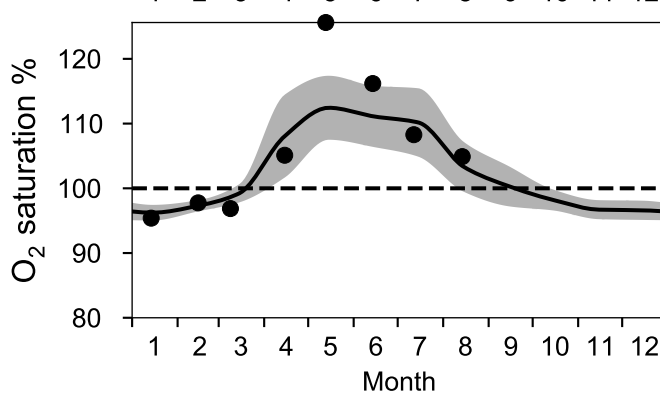
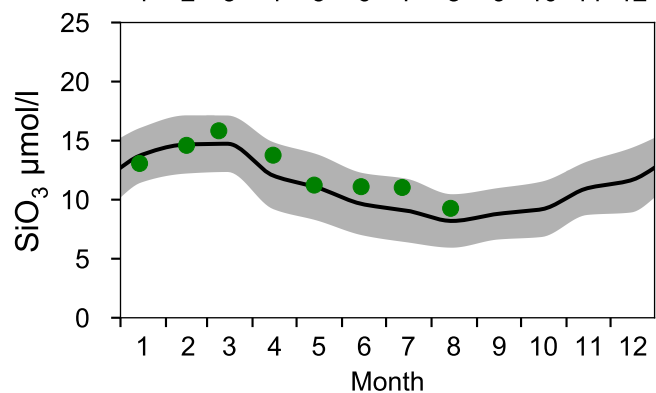
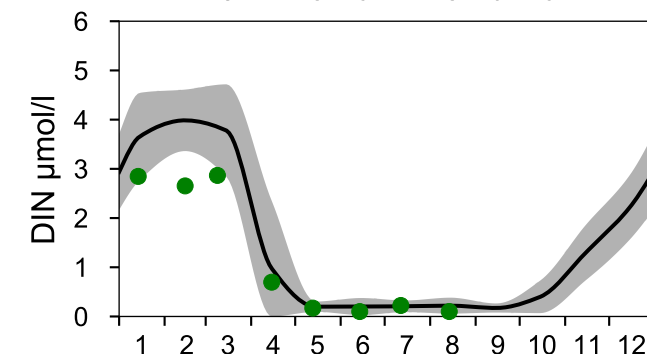
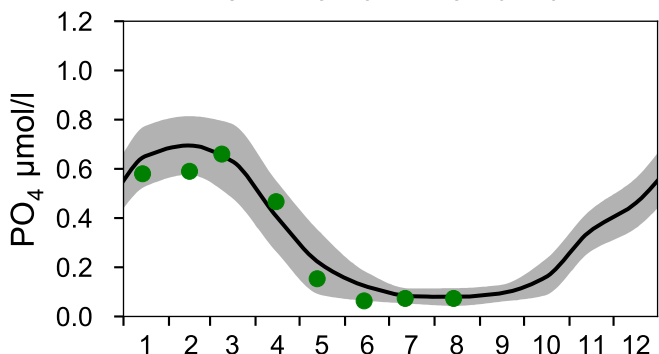
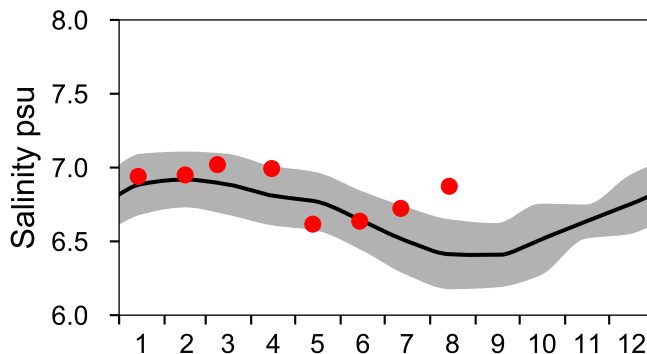
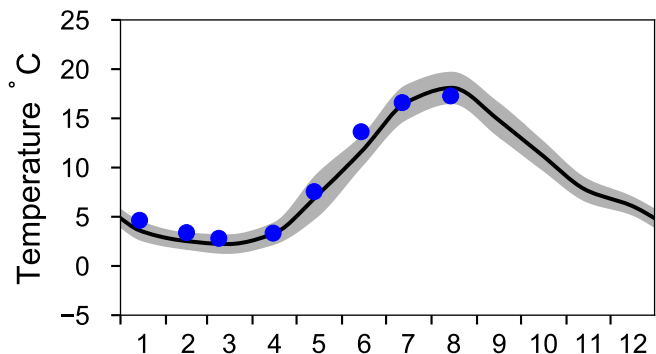
— Mean 1991-2020 St.Dev. ● 2023-08-14



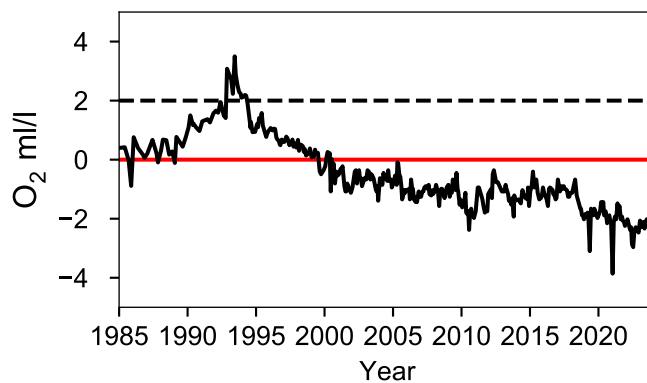
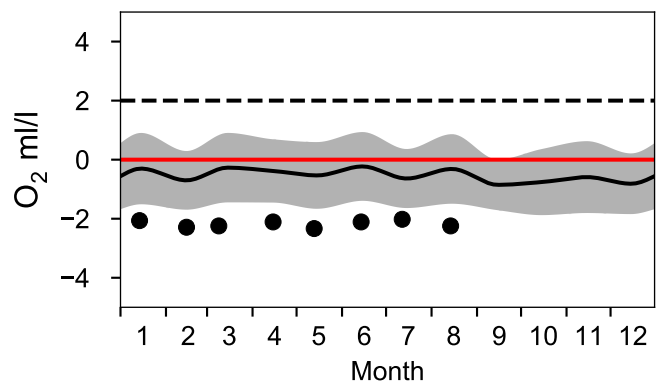
STATION BY32 NORRKÖPINGSDJ SURFACE WATER (0-10 m)

Annual Cycles

— Mean 1991-2020 St.Dev. ● 2023

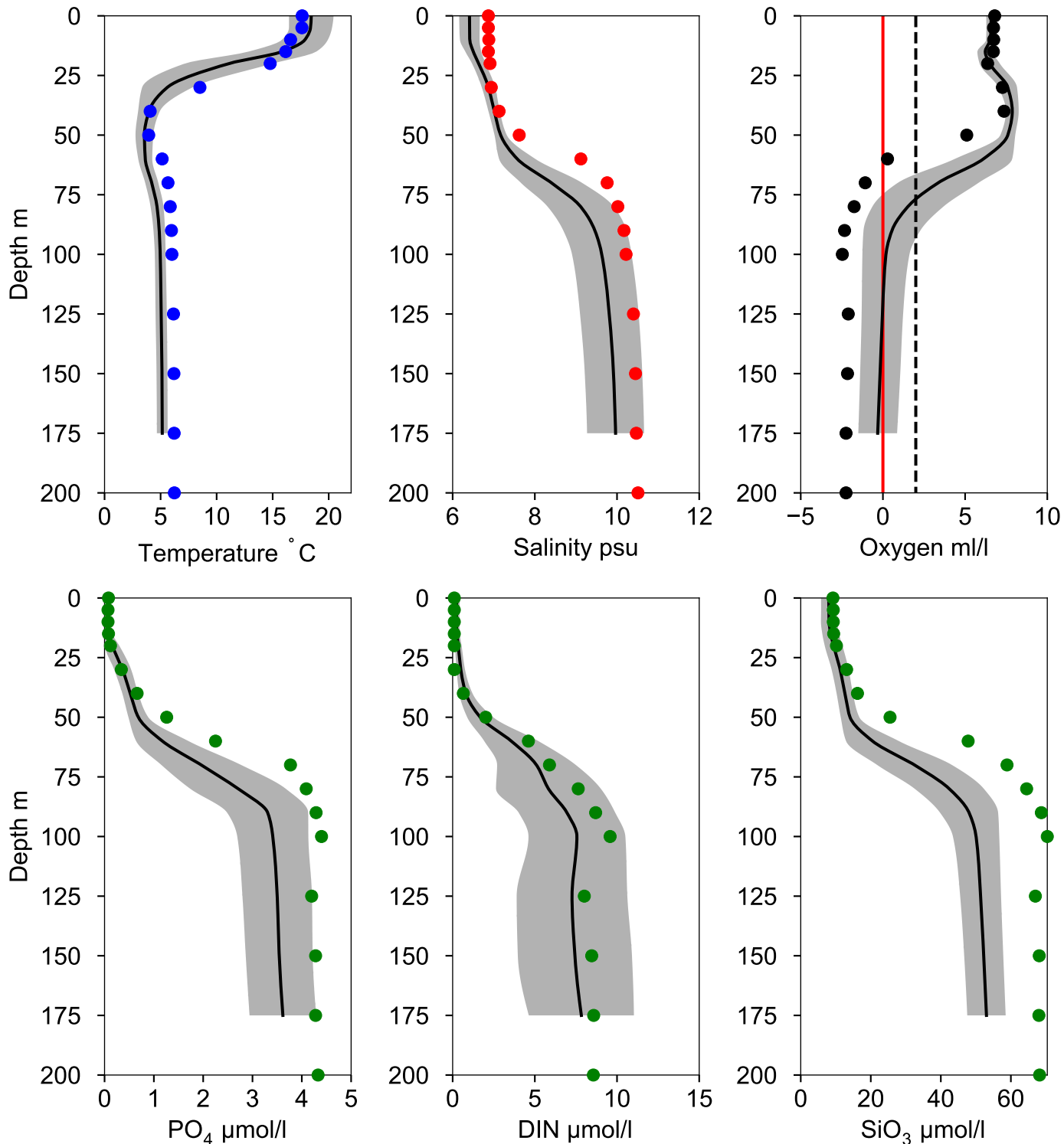


OXYGEN IN BOTTOM WATER (depth >= 175 m)



Vertical profiles BY32 NORRKÖPINGSDJ August

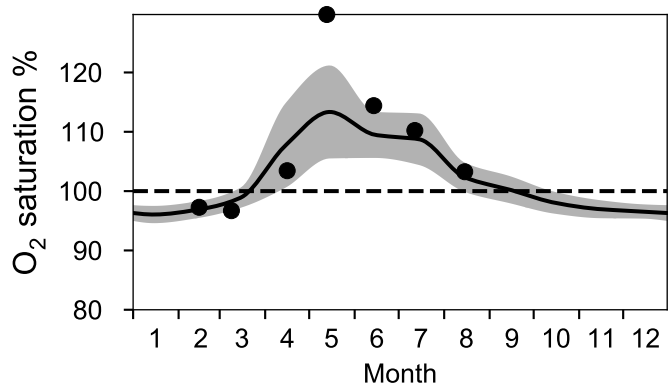
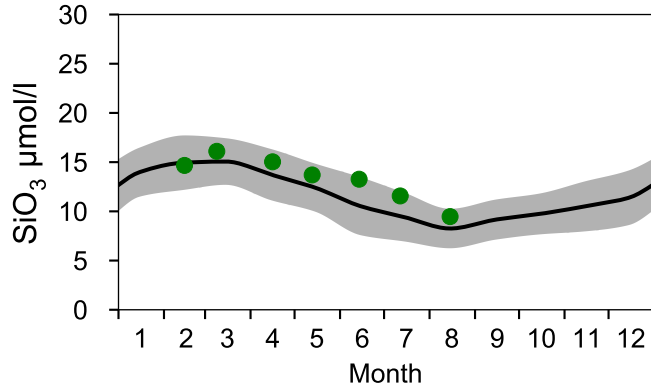
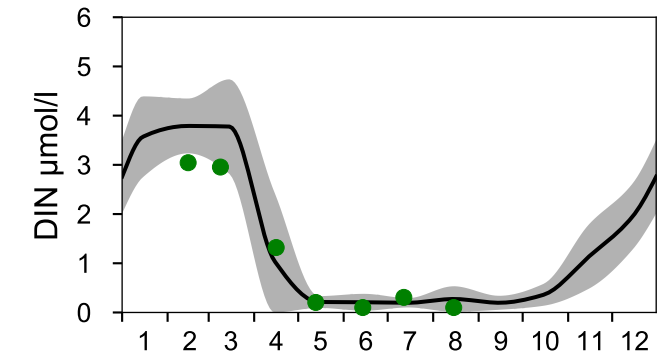
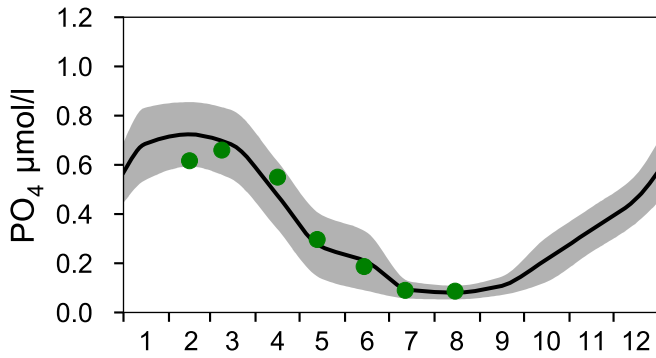
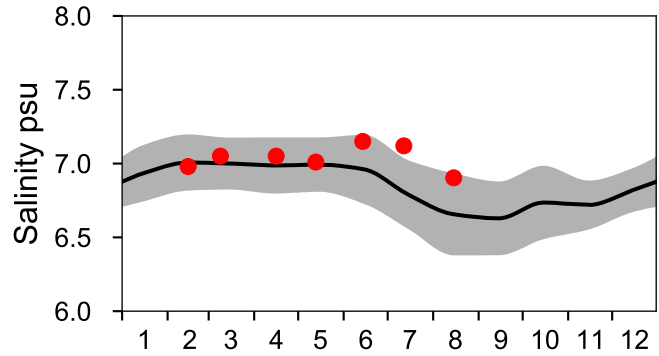
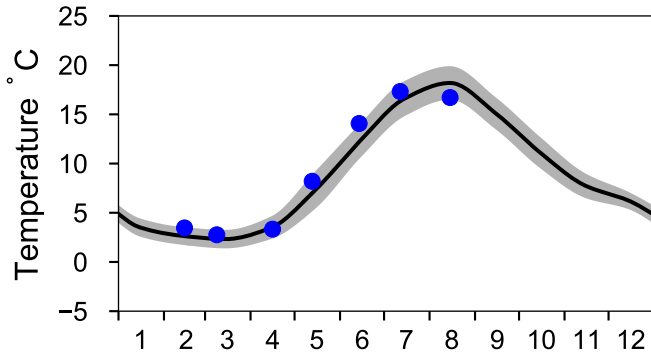
— Mean 1991-2020 ■ St.Dev. ● 2023-08-14



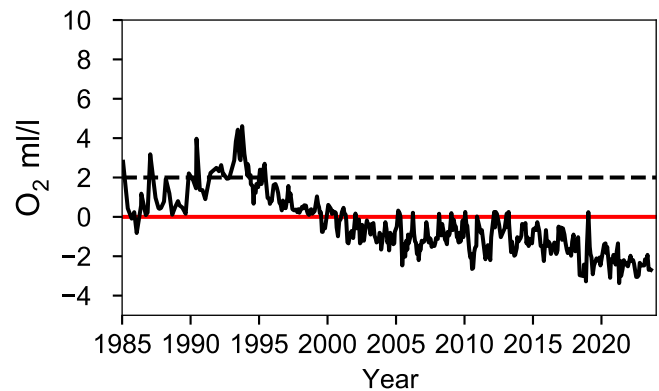
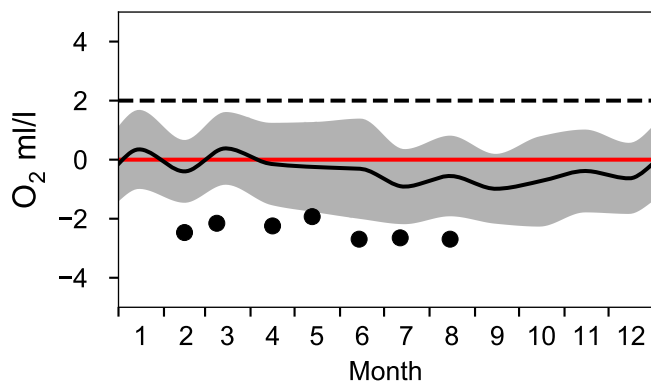
STATION BY38 KARLSÖDJ SURFACE WATER (0-10 m)

Annual Cycles

— Mean 1991-2020 St.Dev. ● 2023

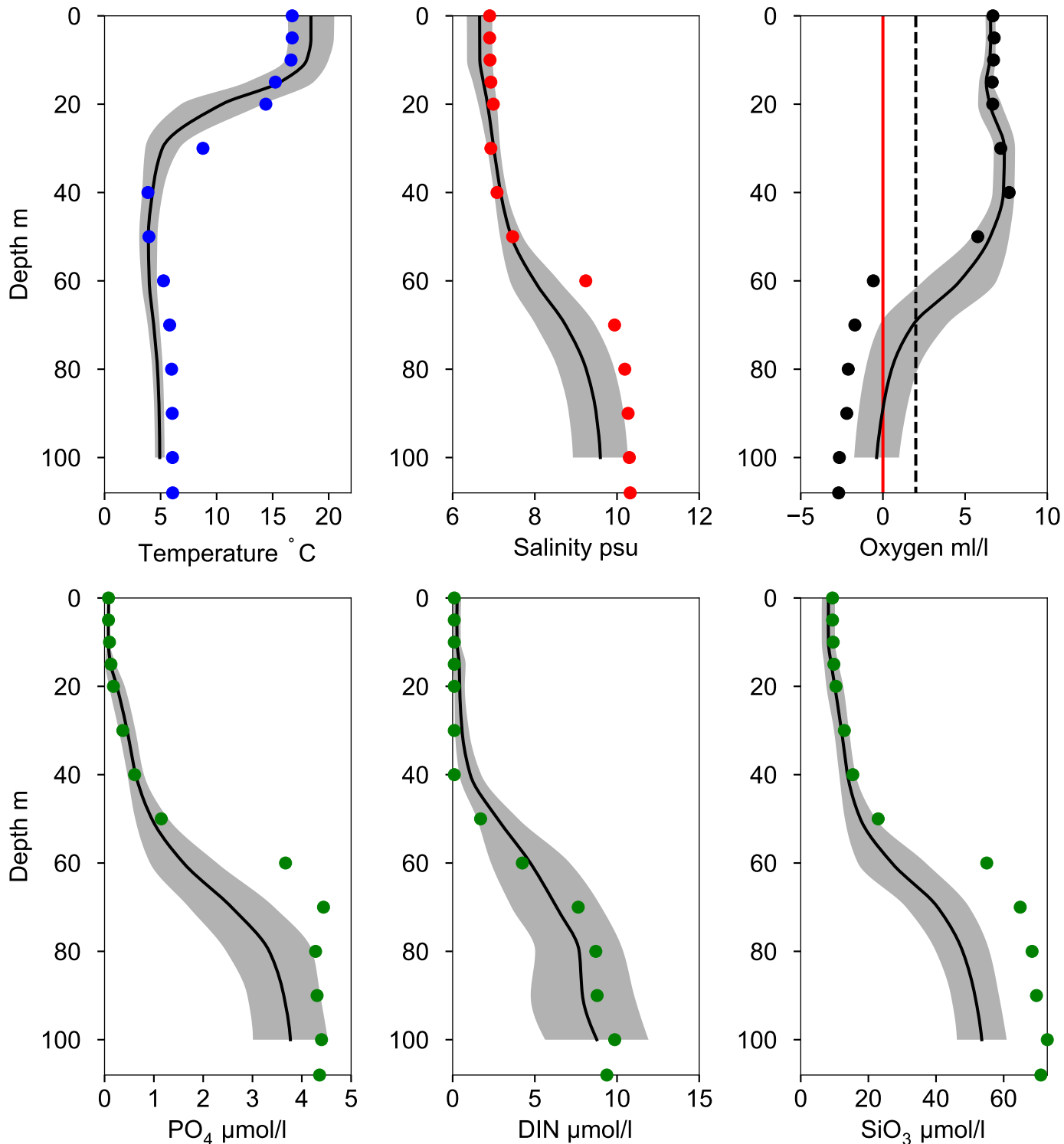


OXYGEN IN BOTTOM WATER (depth >= 100 m)



Vertical profiles BY38 KARLSÖDJ August

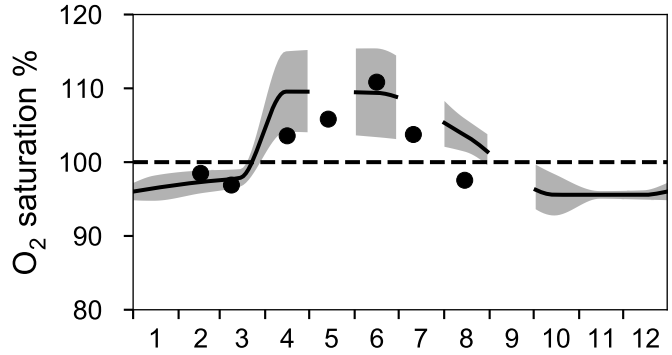
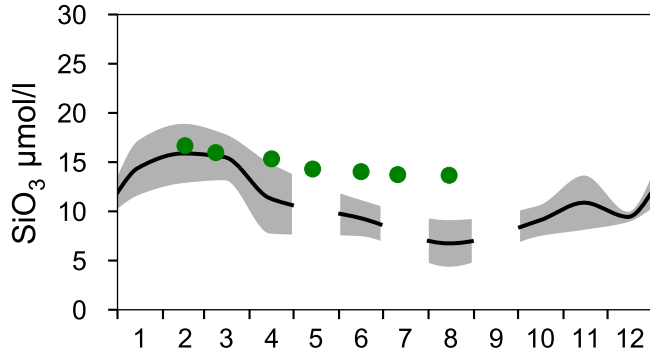
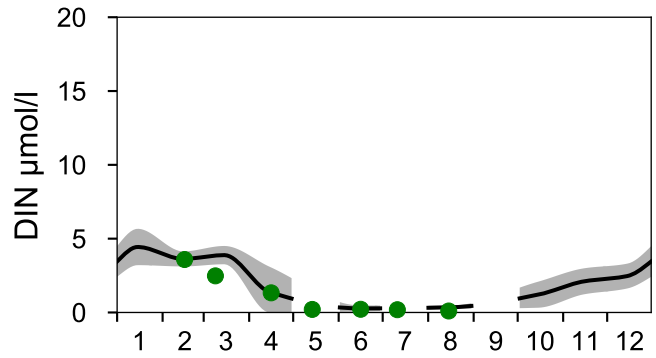
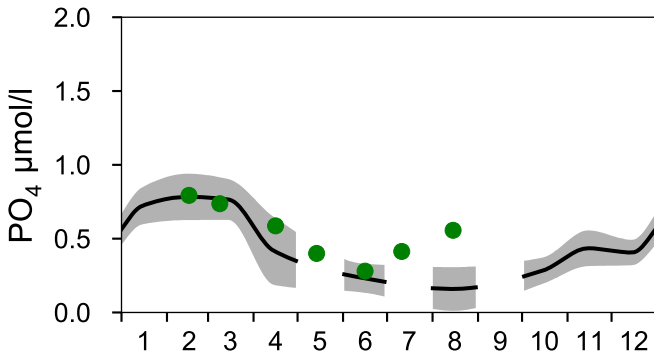
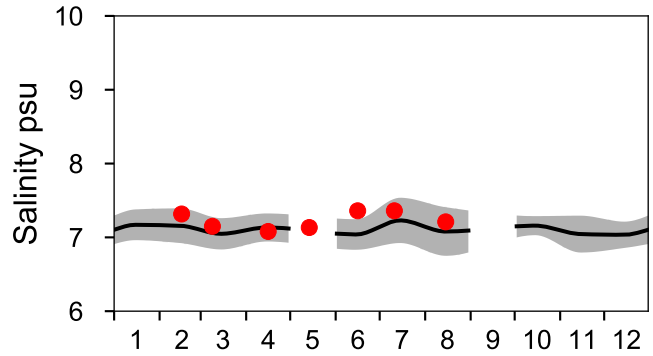
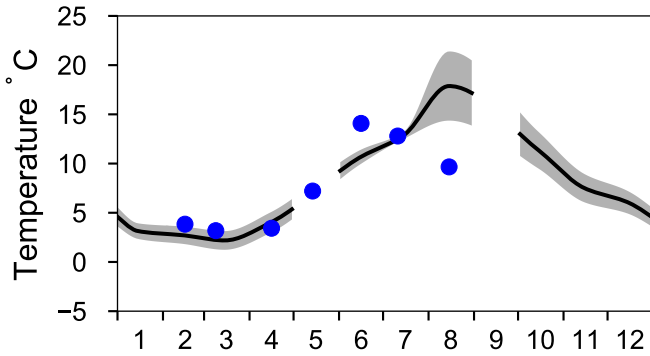
— Mean 1991-2020 ■ St.Dev. ● 2023-08-15



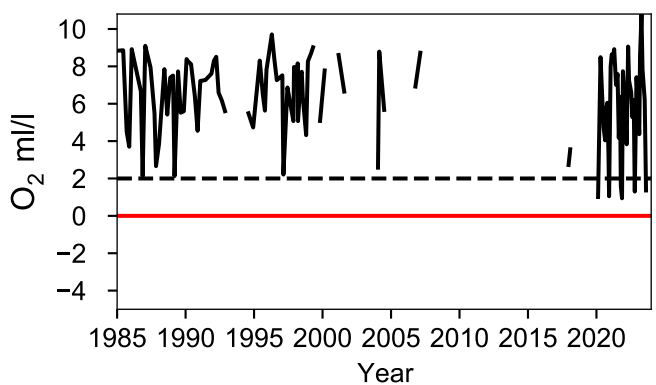
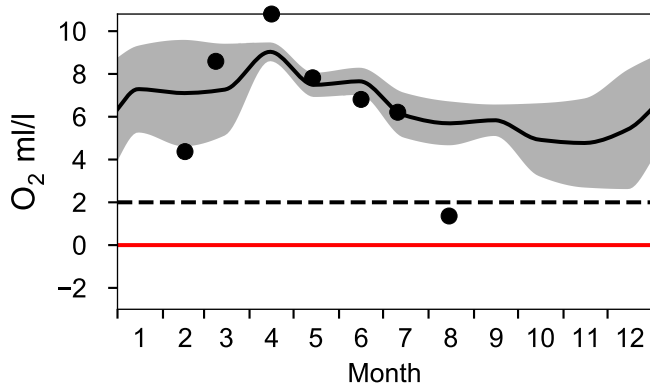
STATION BY39 ÖLANDS S UDDE SURFACE WATER (0-10 m)

Annual Cycles

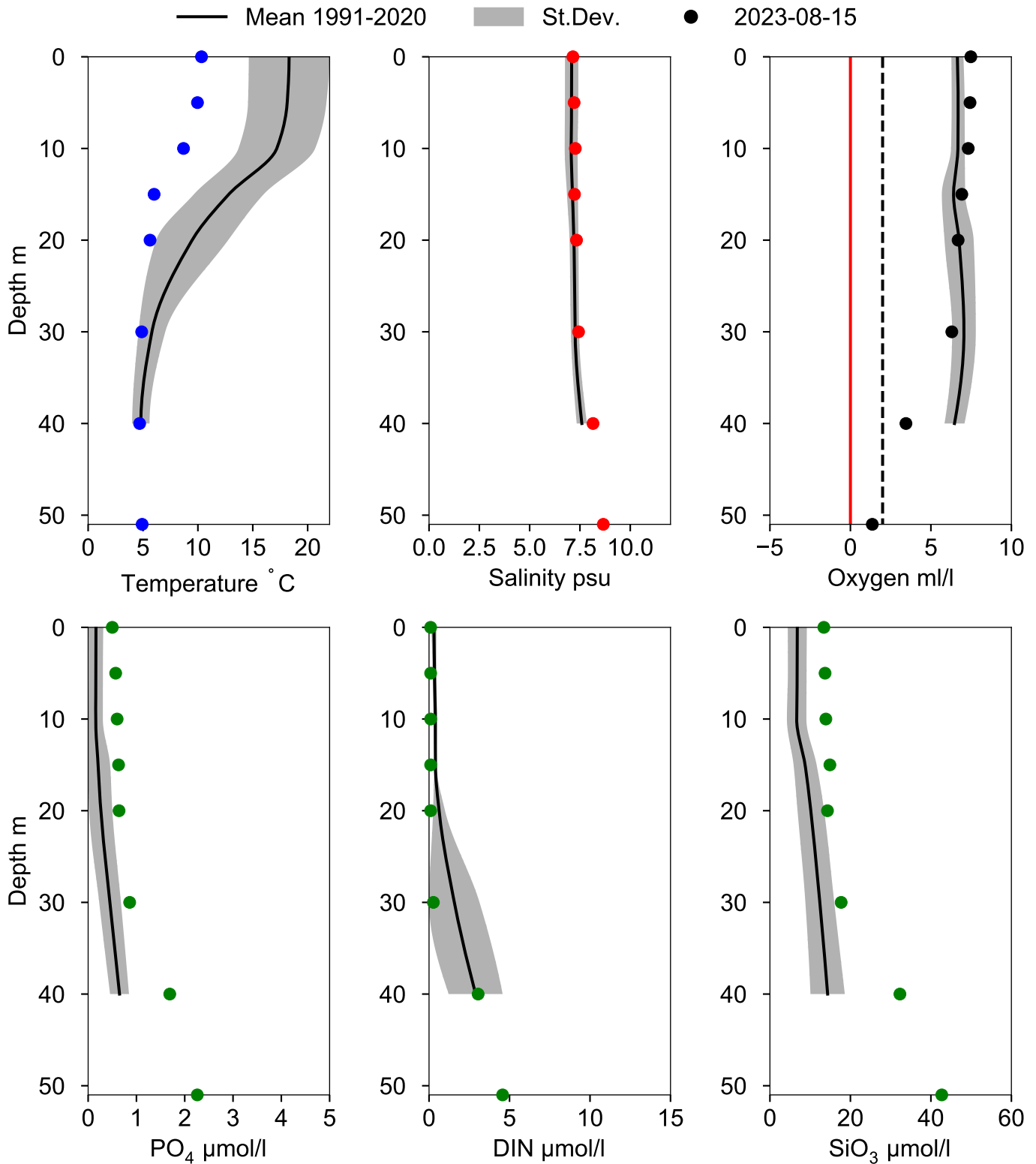
— Mean 1991-2020 St.Dev. ● 2023



OXYGEN IN BOTTOM WATER (depth >= 40 m)



Vertical profiles BY39 ÖLANDS S UDDE August



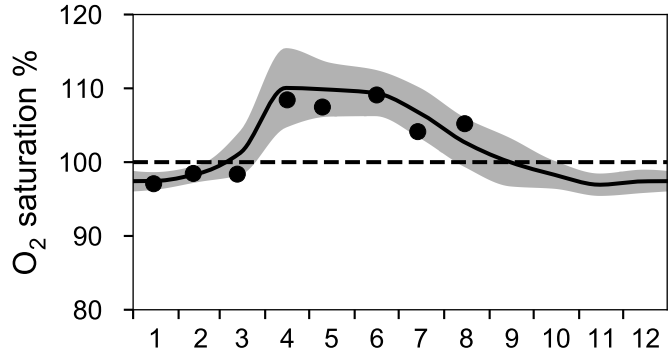
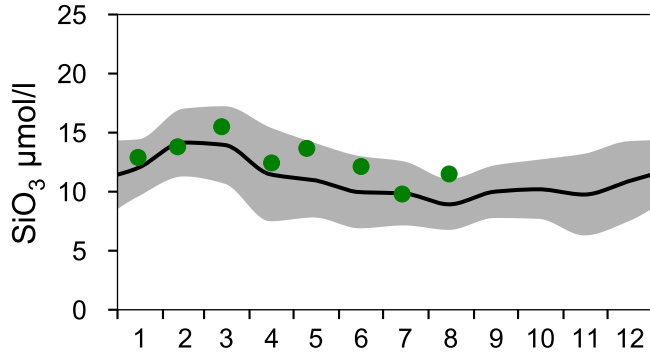
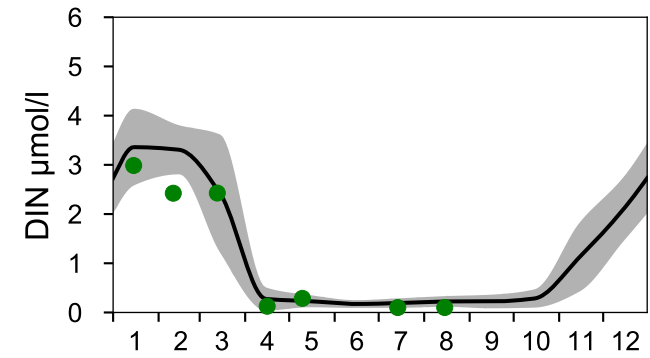
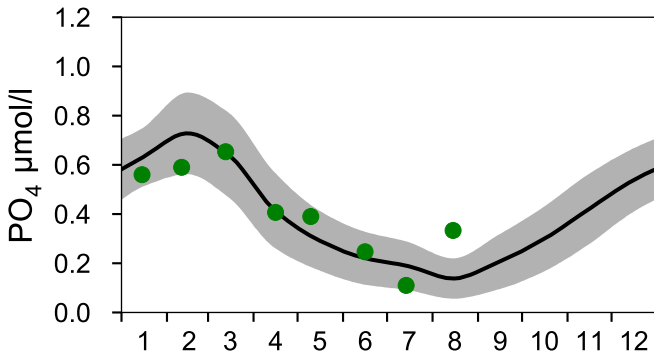
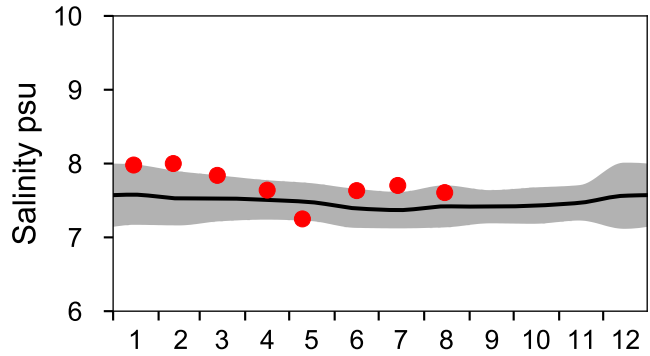
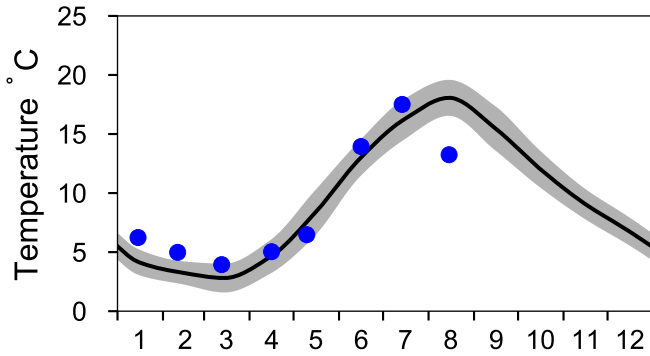
STATION HANÖBUKTEN SURFACE WATER (0-10 m)

Annual Cycles

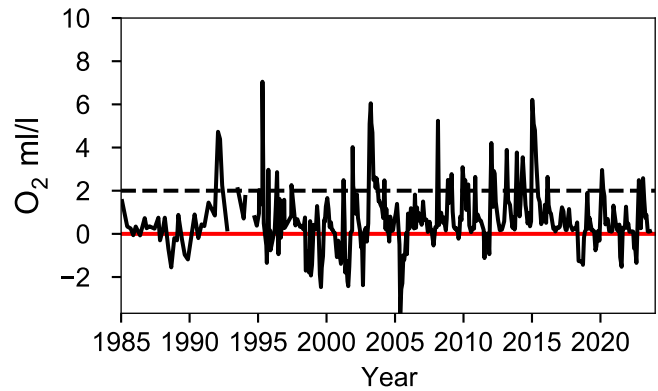
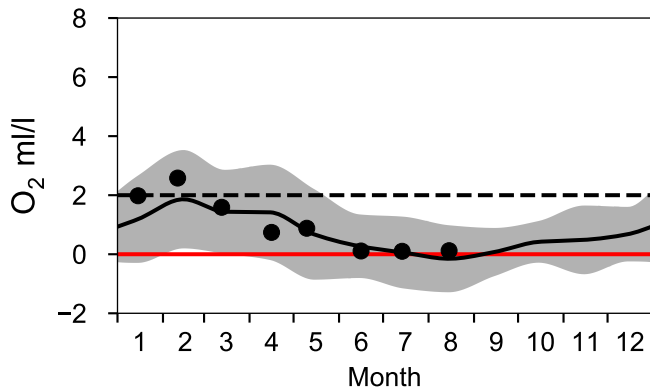
— Mean 1991-2020

■ St.Dev.

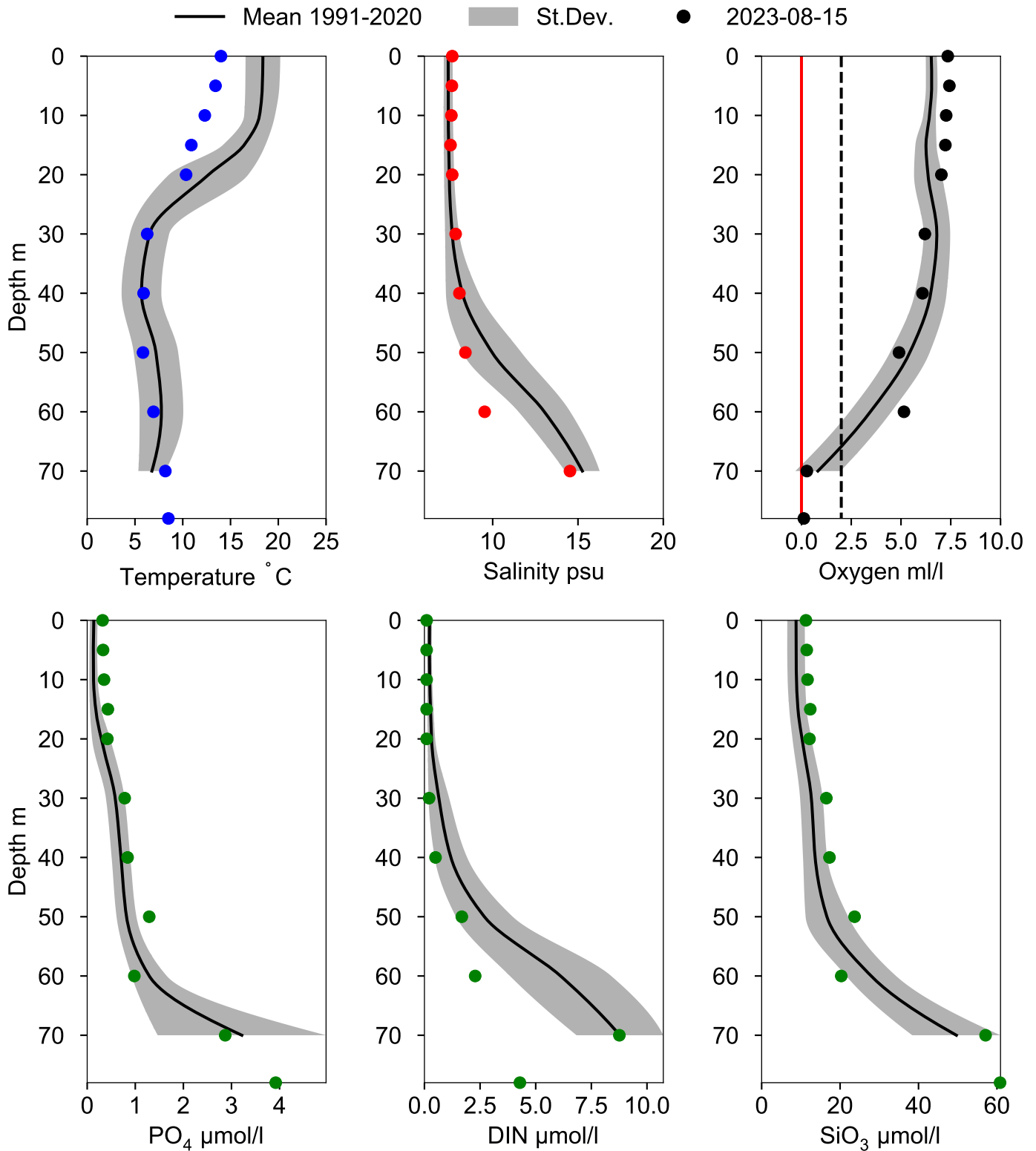
● 2023



OXYGEN IN BOTTOM WATER (depth >= 70 m)



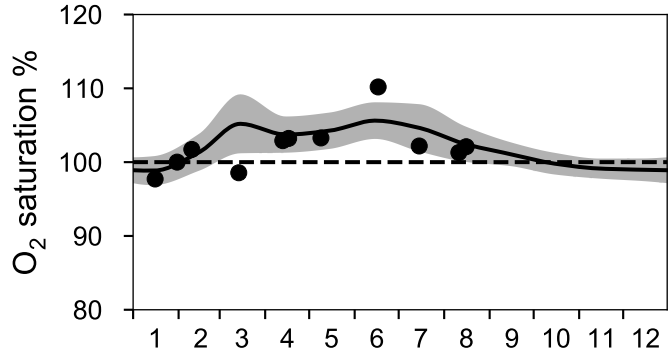
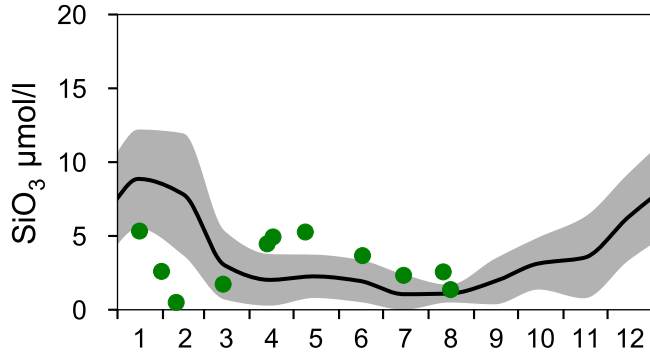
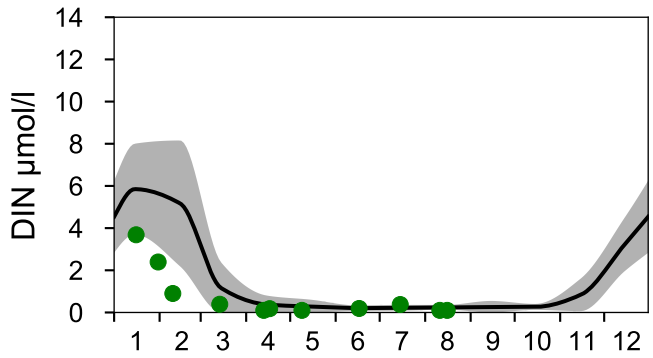
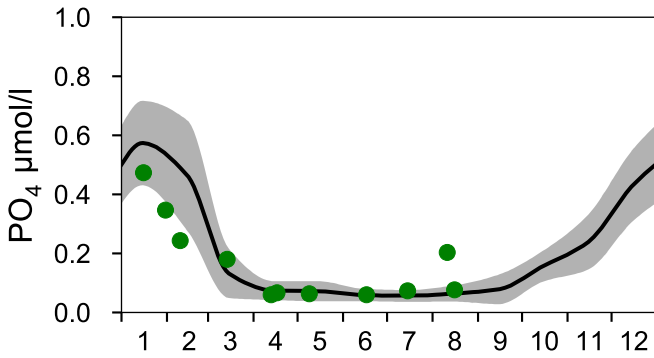
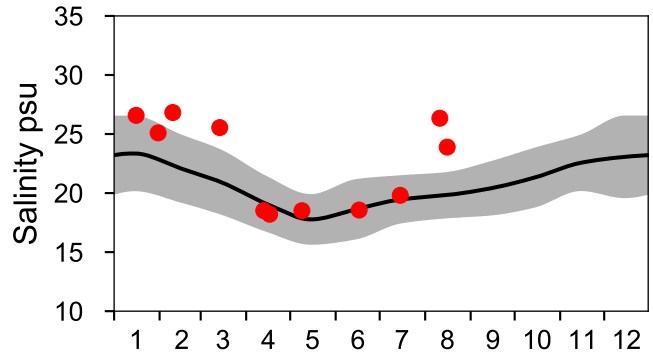
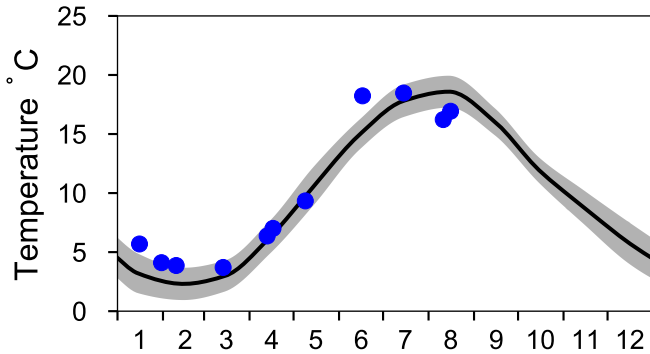
Vertical profiles HANÖBUKTEN August



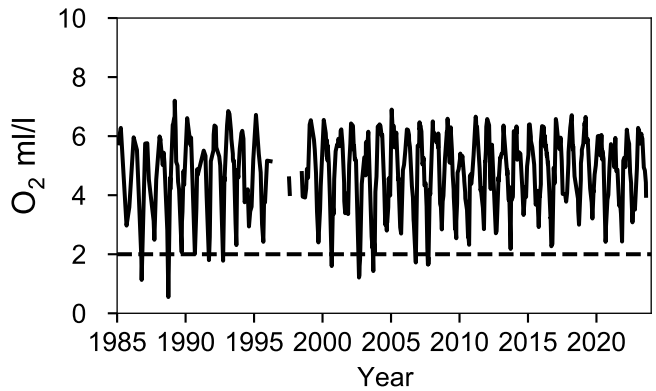
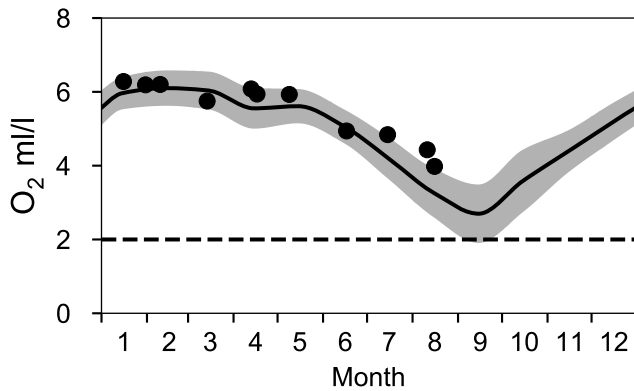
STATION ANHOLT E SURFACE WATER (0-10 m)

Annual Cycles

— Mean 1991-2020 St.Dev. ● 2023



OXYGEN IN BOTTOM WATER (depth >= 52 m)



Vertical profiles ANHOLT E August

